

General Information				
1	Name of the DISCOM	Eastern Power Distribution Company of A.P.Ltd		
2	i) Year of Establishment	2000		
	ii) Government/Public/Private	Public		
3	DISCOM's Contact details & Address			
i	City/Town/Village	Visakhapatnam		
ii	District	Visakhapatnam		
iii	State	Andhra Pradesh	Pin	530013
iv	Telephone	0891-2582425	Fax	-
4	Registered Office			
i	Company's Chief Executive Name	D.SUMAN KALYANI		
ii	Designation	Chief General Manager/RA&PP		
iii	Address	Corporate Office/APEPDCL, Near Gurudwara, P&T Colony,		
iv	City/Town/Village	Visakhapatnam	P.O.	P&T Colony
v	District	Visakhapatnam		
vi	State	Andhra Pradesh	Pin	530013
vii	Telephone	0891-2582425	Fax	-
5	Nodal Officer Details*			
i	Nodal Officer Name (Designated at DISCOM's)	D.SUMAN KALYANI		
ii	Designation	Chief General Manager/RA&PP		
iii	Address	Corporate Office/APEPDCL, Near Gurudwara, P&T Colony,		
iv	City/Town/Village	Visakhapatnam	P.O.	P&T Colony
v	District	Visakhapatnam		
vi	State	Andhra Pradesh	Pin	530013
vii	Telephone	0891-2582425	Fax	-
6	Energy Manager Details*			
i	Name	V.Ravi Sankar		
ii	Designation	Dy.Executive Engineer, EA-I	Whether EA or EM	EM
iii	EA/EM Registration No.	EA-10986		
iv	Telephone	0891-2582230	Fax	-
v	Mobile	9440816383	E-mail ID	gm_ea@apeasternpower.com
7	Period of Information			
	Year of (FY) information including Date and Month (Start & End)	1st Apr- 23 to 30th June- 23		

Performance Summary of Electricity Distribution Companies			
1	Period of Information Year of (FY) information including Date and Month (Start & End)	1st Apr- 23 to 30th June- 23	
2	Technical Details		
(a)	Energy Input Details		
(i)	Input Energy Purchase (From Generation Source)	Million kwh	8172.78
(ii)	Net input energy (at DISCOM Periphery after adjusting the transmission losses and energy traded)	Million kwh	7911.42
(iii)	Total Energy billed (is the Net energy billed, adjusted for energy traded))	Million kwh	7349.74
(b)	Transmission and Distribution (T&D) loss Details	Million kwh	561.68
		%	7.10%
	Collection Efficiency	%	95.26%
(c)	Aggregate Technical & Commercial Loss	%	11.51%

if any of the information supplied is found to be incorrect and such information result into loss to the Central Government or State Government or any of the authority under them or any other person affected, I/we undertake to indemnify such loss.

Authorised Signatory and Seal

Name of Authorised Signatory

Name of the DISCOM

Full Address

Chief General Manager
RA & PP::APEPDCL
Visakhapatnam

D. SUMAN KALYANI

Signature:-

Name of AEA*:

Registration Number:

V. RAVI SANILAR
EA-10986

Seal

Form-Details of Input Infrastructure					
1	Parameters	Total	Covered during in audit	Verified by Auditor in Sample Check	Remarks (Source of data)
i	Number of circles	5	5		O&CS Wing
ii	Number of divisions	30	30		O&CS Wing
iii	Number of sub-divisions	95	95		O&CS Wing
iv	Number of EHT Sub-stations	107	107		O&CS Wing
v	Number of feeders	4954	4954		EHT 278Nos, 33KV 621Nos, 11KV 4055 (33KV&Above meters are under custody APTransco)
vi	Number of DTs	301330	0		O&CS Wing
vii	Number of consumers	7018034	7018034		Revenue wing
2	Parameters	66kV and above	33kV	11/22kV	LT
a.i.	Number of conventional metered consumers	71	153	653	6921943
ii	Number of consumers with 'smart' meters	0	0	0	0
iii	Number of consumers with 'smart prepaid' meters	0	0	0	0
iv	Number of consumers with 'AMR' meters	9	187	3678	0
v	Number of consumers with 'non-smart prepaid' meters	0	0	0	0
vi	Number of unmetered consumers	0	0	0	91340
vii	Number of total consumers	80	340	4331	7013283
b.i.	Number of conventionally metered Distribution Transformers	0	0	0	14501
ii	Number of DTs with communicable meters	0	0	0	17354
iii	Number of unmetered DTs	0	0	0	269475
iv	Number of total Transformers	0	0	0	301330
c.i.	Number of metered feeders	278	621	4055	0
ii	Number of feeders with communicable meters	278 (MRI Compatible)	621 (MRI Compatible)	4055	0
iii	Number of unmetered feeders	0	0	0	0
iv	Number of total feeders	278	621	4055	0
d.	Line length (ct km)		8475.00	62517.00	92513.00
e.	Length of Aerial Bunched Cables		0.00	0.00	0.00
f.	Length of Underground Cables		112.18	343.95	878.06

3	Voltage level	Particulars	MU	Reference	Remarks (Source of data)
i	66kV and above	Long-Term Conventional	5440.23	Includes input energy for franchisees	AP Transco/APPCC/Vijayawada
		Medium Conventional	0.00		AP Transco/APPCC/Vijayawada
		Short Term Conventional	1198.75		AP Transco/APPCC/Vijayawada
		Banking	119.78		AP Transco/APPCC/Vijayawada
		Long-Term Renewable energy	1446.28		AP Transco/APPCC/Vijayawada
		Medium and Short-Term RE	0.00	Includes power from bilateral/ PX/ DEEP	AP Transco/APPCC/Vijayawada
		Captive, open access input	37.795	Any power wheeled for any purchase other than sale to DISCOM. Does not include input for franchisee.	AP Transco/APPCC/Vijayawada
		Sale of surplus power	-45.23		AP Transco/APPCC/Vijayawada
		Quantum of inter-state transmission loss	96.05	As confirmed by SLDC, RLDC etc (Inter state Tr loss 110.18 MU)	AP Transco/APPCC/Vijayawada
		Power procured from inter-state sources	8,293.668	Based on data from Form 5	AP Transco/APPCC/Vijayawada
		Quantum of intra-state transmission loss	165.306	As confirmed by SLDC, RLDC etc	
		Power at state transmission boundary (i.e Generator end power includes Tr loss as per P.P Statement and excluding Sale of energy and OA input/sales and Tr loss (since powerpurchasae includes tr loss)	8,197.616		AP Transco/APPCC/Vijayawada
ii	33kV	Long-Term Conventional	0.427686		AP Transco/APPCC/Vijayawada
		Medium Conventional	0		AP Transco/APPCC/Vijayawada
		Short Term Conventional	0		AP Transco/APPCC/Vijayawada
		Banking	0		AP Transco/APPCC/Vijayawada
		Long-Term Renewable energy	12.33373		AP Transco/APPCC/Vijayawada
		Medium and Short-Term RE	0		AP Transco/APPCC/Vijayawada
		Captive, open access input	92.858		AP Transco/APPCC/Vijayawada
		Sale of surplus power	0.00%		AP Transco/APPCC/Vijayawada
		Quantum of intra-state transmission loss	0.000		AP Transco/APPCC/Vijayawada
		Power procured from intra-state sources	105.619		AP Transco/APPCC/Vijayawada
iii		Input in DISCOM wires network	8,303.235		AP Transco/APPCC/Vijayawada

iv	33 kV	Renewable Energy Procurement	0	AP Transco/APPCC/Vijayawada
		Small capacity conventional/ biomass/ hydro plants Procurement	0.00	AP Transco/APPCC/Vijayawada
		Captive, open access input	9.1073	AP Transco/APPCC/Vijayawada
v	11 kV	Renewable Energy Procurement	0.0000	AP Transco/APPCC/Vijayawada
		Small capacity conventional/ biomass/ hydro plants Procurement	0.1979	AP Transco/APPCC/Vijayawada
		Sales Migration Input	3.93	Solar Rooftop generation by Corp office/solar wing (the same is being adjusted in their CC bills hence this input is not being considered for T&D loss calculation)3.933 MU
vi	LT	Renewable Energy Procurement	0.00	AP Transco/APPCC/Vijayawada
		Sales Migration Input	4.61	Solar Rooftop generation by Corp office/solar wing (the same is being adjusted in their CC bills hence this input is not being considered for T&D loss calculation) 4.612 MU
vii		Energy Embedded within DISCOM wires network	9.305	AP Transco/APPCC/Vijayawada
viii		Total Energy Available/ Input (as per power purchase statement)	8,172.7797	AP Transco/APPCC/Vijayawada

4	Voltage level	Energy Sales Particulars	MU	Reference	
i	LT Level	DISCOM' consumers		Include sales to consumers in franchisee areas, unmetered consumers	
		Demand from open access, captive	0.000	Non DISCOM's sales	
		Embedded generation used at LT level	0.000	Demand from embedded generation at LT level	
		Sale at LT level	3,936.281		
		Quantum of LT level losses			There is no separate LT losses
		Energy Input at LT level	0.000		There is no separate LT Input due to 100% DTrs are not provided with meters
ii	11 kV Level	DISCOM' consumers	627.584	Include sales to consumers in franchisee areas, unmetered consumers	
		Demand from open access, captive	9.107	Non DISCOM's sales	
		Embedded generation at 11 kV level used	0.000	Demand from embedded generation at 11kV level	
		Sales at 11 kV level	636.692		
		Quantum of Losses at 11 kV	4,468.57		
		Energy input at 11 kV level+LT	5,105.26		
iii	33 kV Level	DISCOM' consumers	694.963	Include sales to consumers in franchisee areas, unmetered consumers	
		Demand from open access, captive	92.858	Non DISCOM's sales	
		Embedded generation at 33 kV or below level		This is DISCOM and OA demand met via energy generated at same voltage level	
		Sales at 33 kV level	787.821		
		Quantum of Losses at 33 kV	26.087		
		Energy input at 33kV Level	813.908		
iv	> 33 kV	DISCOM' consumers	2,090.908	Include sales to consumers in franchisee areas, unmetered consumers	
		Demand from open access, captive	37.795	Non DISCOM's sales	
		Cross border sale of energy	0.000		
		Sale to other DISCOMs	0.000		
		Banking	0.000		
		Sales at 66kV and above (EHV)	2,129		
		Total Energy Requirement (including OA sales+3rd party Sales and loss)	8,047.876		
	Total Energy Sales (Discom sales)	7,349.737			

Energy Accounting Summary					
5	DISCOM	Input (in MU)	Sale (in MU)	Loss (in MU)	Loss %
i	LT		3936.2809		
ii	11 Kv	5096.157519	627.5843	532.2923	10.44
iii	33 kv	721.0498492	694.9633	26.0865	3.62
iv	> 33 kv	2094.214242	2090.9083	3.3059	0.16
6	Open Access, Captive	Input (in MU)	Sale (in MU)	Loss (in MU)	Loss %
i	LT	0	0.00	0	0
ii	11 Kv	9.1073	9.1073	0	0.00
iii	33 kv	92.8577	92.8577	0	0.00
iv	> 33 kv	37.7952	37.7952	0	0.00

Loss Estimation for DISCOM	
T&D loss	823.043
D loss	561.685
T&D loss (%)	10.07%
D loss (%) including Open access input & sales	7.10%

Details of Division Wise Losses (See note below)**

Division Wise Losses												
S.No	Name of circle	Circle code	Name of Division	Period From Apr-23 To June-23								
				Consumer profile								
				Consumer category	No of connection metered (Nos)	No of connection Un-metered (Nos)	Total Number of connections (Nos)	% of number of connections	Connected Load metered (MW)	Connected Load Un-metered (MW)	Total Connected Load (MW)	% of connected load
1	Srikakulam	1	Srikakulam	Residential	259296	0	259296	83%	189.814	0.000	189.814	42%
				Agricultural	17687	20	17707	6%	51.898	0.063	51.961	12%
				Commercial/Industrial-LT	28130	0	28130	9%	73.515	0.000	73.515	16%
				Commercial/Industrial-HT	169	0	169	0%	89.780	0.000	89.780	20%
				Others	7107	0	7107	2%	43.992	0.000	43.992	10%
Sub-total					312389	20	312409	100%	448.999	0.063	449.062	100%
2	Srikakulam	1	Palakonda	Residential	91519	0	91519	86%	38.999	0.000	38.999	48%
				Agricultural	4024	627	4651	4%	13.745	2.009	15.753	19%
				Commercial/Industrial-LT	7518	0	7518	7%	18.470	0.000	18.470	23%
				Commercial/Industrial-HT	12	0	12	0%	2.145	0.000	2.145	3%
				Others	3195	0	3195	3%	6.227	0.000	6.227	8%
Sub-total					106268	627	106895	100%	79.586	2.009	81.595	100%
3	Srikakulam	1	Tekkali	Residential	226027	0	226027	87%	109.408	0.000	109.408	38%
				Agricultural	5844	1	5845	2%	18.325	0.004	18.329	6%
				Commercial/Industrial-LT	20359	0	20359	8%	60.366	0.000	60.366	21%
				Commercial/Industrial-HT	177	0	177	0%	40.096	0.000	40.096	14%
				Others	7596	0	7596	3%	56.313	0.000	56.313	20%
Sub-total					260003	1	260004	100%	284.508	0.004	284.511	100%
4	Srikakulam	1	Palasa	Residential	168124	0	168124	87%	87.665	0.000	87.665	51%
				Agricultural	3712	1	3713	2%	9.001	0.002	9.003	5%
				Commercial/Industrial-LT	17925	0	17925	9%	46.165	0.000	46.165	27%
				Commercial/Industrial-HT	24	0	24	0%	4.183	0.000	4.183	2%
				Others	4473	0	4473	2%	25.590	0.000	25.590	15%
Sub-total					194258	1	194259	100%	172.604	0.002	172.606	100%
5	Vizianagar am	2	Vizianagara m Town	Residential	168862	0	168862	85%	228.159	0.000	228.159	47%
				Agricultural	3737	984	4721	2%	12.024	2.809	14.833	3%
				Commercial/Industrial-LT	22369	0	22369	11%	62.173	0.000	62.173	13%
				Commercial/Industrial-HT	117	0	117	0%	141.125	0.000	141.125	29%
				Others	3208	0	3208	2%	35.075	0.000	35.075	7%
Sub-total					198293	984	199277	100%	478.555	2.809	481.365	100%
6	Vizianagar am	2	Vizianagara m Rural	Residential	219654	0	219654	84%	138.086	0.000	138.086	38%
				Agricultural	8650	2893	11543	4%	26.231	8.803	35.033	10%
				Commercial/Industrial-LT	23628	0	23628	9%	60.991	0.000	60.991	17%
				Commercial/Industrial-HT	123	0	123	0%	109.660	0.000	109.660	31%
				Others	5594	0	5594	2%	15.089	0.000	15.089	4%
Sub-total					257649	2893	260542	100%	350.056	8.803	358.859	100%
7	Vizianagar am	2	Bobbili	Residential	137617	0	137617	86%	75.339	0.000	75.339	25%
				Agricultural	4543	2295	6838	4%	13.578	6.494	20.071	7%
				Commercial/Industrial-LT	12788	0	12788	8%	34.999	0.000	34.999	11%
				Commercial/Industrial-HT	58	0	58	0%	156.754	0.000	156.754	51%
				Others	3200	0	3200	2%	20.161	0.000	20.161	7%
Sub-total					158206	2295	160501	100%	300.831	6.494	307.325	100%

S.No	Name of circle	Circle code	Name of Division	Period From Apr-23 To June-23								
				Consumer profile								
				Consumer category	No of connection metered (Nos)	No of connection Un-metered (Nos)	Total Number of connections (Nos)	% of number of connections	Connected Load metered (MW)	Connected Load Un-metered (MW)	Total Connected Load (MW)	% of connected load
8	Vizianagar am	2	Parvathipuram	Residential	148897	0	148897	82%	79.248	0.000	79.248	42%
				Agricultural	10843	3201	14044	8%	39.203	11.689	50.892	27%
				Commercial/Industrial-LT	13511	0	13511	7%	29.888	0.000	29.888	16%
				Commercial/Industrial-HT	33	0	33	0%	6.029	0.000	6.029	3%
				Others	5329	0	5329	3%	23.727	0.000	23.727	13%
Sub-total				178613	3201	181814	100%	178.094	11.689	189.783	100%	
9	Vizianagar am	2	Cheepurupalli	Residential	49899	0	49899	79%	100.182	0.000	100.182	67%
				Agricultural	8018	0	8018	13%	30.068	0.000	30.068	20%
				Commercial/Industrial-LT	4274	0	4274	7%	16.401	0.000	16.401	11%
				Commercial/Industrial-HT	0	0	0	0%	0.000	0.000	0.000	0%
				Others	1105	0	1105	2%	3.476	0.000	3.476	2%
Sub-total				63296	0	63296	100%	150.127	0.000	150.127	100%	
10	Visakhapatnam	3	Zone-I/VSP	Residential	233549	0	233549	84%	543.641	0.000	543.641	64%
				Agricultural	0	0	0	0%	0.000	0.000	0.000	0%
				Commercial/Industrial-LT	41248	0	41248	15%	189.863	0.000	189.863	22%
				Commercial/Industrial-HT	376	0	376	0%	96.572	0.000	96.572	11%
				Others	2865	0	2865	1%	25.843	0.000	25.843	3%
Sub-total				278038	0	278038	100%	855.919	0.000	855.919	100%	
11	Visakhapatnam	3	Zone-II/VSP	Residential	281147	0	281147	89%	498.150	0.000	498.150	41%
				Agricultural	43	0	43	0%	0.112	0.000	0.112	0%
				Commercial/Industrial-LT	30698	0	30698	10%	130.291	0.000	130.291	11%
				Commercial/Industrial-HT	372	0	372	0%	562.351	0.000	562.351	46%
				Others	2684	0	2684	1%	34.492	0.000	34.492	3%
Sub-total				314944	0	314944	100%	1225.396	0.000	1225.396	100%	
12	Visakhapatnam	3	Zone-III/VSP	Residential	325489	0	325489	87%	644.024	0.000	644.024	66%
				Agricultural	2674	2227	4901	1%	7.444	6.415	13.859	1%
				Commercial/Industrial-LT	36865	0	36865	10%	120.721	0.000	120.721	12%
				Commercial/Industrial-HT	338	0	338	0%	140.379	0.000	140.379	14%
				Others	5550	0	5550	1%	58.616	0.000	58.616	6%
Sub-total				370916	2227	373143	100%	971.184	6.415	977.599	100%	
13	Visakhapatnam	3	Anakapalli	Residential	159943	0	159943	82%	153.024	0.000	153.024	15%
				Agricultural	4781	4553	9334	5%	18.238	17.300	35.537	3%
				Commercial/Industrial-LT	21229	0	21229	11%	60.459	0.000	60.459	6%
				Commercial/Industrial-HT	415	0	415	0%	743.103	0.000	743.103	71%
				Others	3774	0	3774	2%	57.193	0.000	57.193	5%
Sub-total				190142	4553	194695	100%	1032.018	17.300	1049.318	100%	
14	Visakhapatnam	3	Narsipatnam	Residential	220947	0	220947	81%	120.877	0.000	120.877	42%
				Agricultural	15414	5471	20885	8%	56.728	19.893	76.621	27%
				Commercial/Industrial-LT	24939	0	24939	9%	52.790	0.000	52.790	18%
				Commercial/Industrial-HT	53	0	53	0%	26.241	0.000	26.241	9%
				Others	6288	0	6288	2%	11.478	0.000	11.478	4%
Sub-total				267641	5471	273112	100%	268.114	19.893	288.007	100%	
15	Visakhapatnam	3	Paderu	Residential	127466	0	127466	91%	34.675	0.000	34.675	36%
				Agricultural	272	59	331	0%	1.320	0.198	1.518	2%
				Commercial/Industrial-LT	5824	0	5824	4%	13.167	0.000	13.167	14%
				Commercial/Industrial-HT	12	0	12	0%	2.712	0.000	2.712	3%
				Others	6528	0	6528	5%	45.421	0.000	45.421	47%
Sub-total				140102	59	140161	100%	97.295	0.198	97.493	100%	

S.No	Name of circle	Circle code	Name of Division	Period From Apr-23 To June-23								
				Consumer profile								
				Consumer category	No of connection metered (Nos)	No of connection Un-metered (Nos)	Total Number of connections (Nos)	% of number of connections	Connected Load metered (MW)	Connected Load Un-metered (MW)	Total Connected Load (MW)	% of connected load
16	Visakhapatnam	3	Kasimkota	Residential	156409	0	156409	84%	186.738	0.000	186.738	63%
				Agricultural	12700	0	12700	7%	41.995	0.000	41.995	14%
				Commercial/Industrial-LT	14156	0	14156	8%	55.883	0.000	55.883	19%
				Commercial/Industrial-HT	17	0	17	0%	4.228	0.000	4.228	1%
				Others	3663	0	3663	2%	9.530	0.000	9.530	3%
Sub-total				186945	0	186945	100%	298.373	0.000	298.373	100%	
17	Rajahmundry	4	Rajamahendravaram Town	Residential	204210	0	204210	85%	358.550	0.000	358.550	63%
				Agricultural	549	332	881	0%	4.089	2.472	6.561	1%
				Commercial/Industrial-LT	32790	0	32790	14%	107.191	0.000	107.191	19%
				Commercial/Industrial-HT	182	0	182	0%	43.152	0.000	43.152	8%
				Others	2865	0	2865	1%	49.652	0.000	49.652	9%
Sub-total				240596	332	240928	100%	562.634	2.472	565.106	100%	
18	Rajahmundry	4	Rajamahendravaram Rural	Residential	192219	0	192219	83%	168.712	0.000	168.712	30%
				Agricultural	8515	6413	14928	6%	83.033	44.428	127.460	23%
				Commercial/Industrial-LT	20489	0	20489	9%	59.674	0.000	59.674	11%
				Commercial/Industrial-HT	149	0	149	0%	97.100	0.000	97.100	17%
				Others	4601	0	4601	2%	102.462	0.000	102.462	18%
Sub-total				225973	6413	232386	100%	510.980	44.428	555.407	100%	
19	Rajahmundry	4	Amalapuram	Residential	360360	0	360360	84%	298.839	0.000	298.839	45%
				Agricultural	4936	3145	8081	2%	17.376	13.087	30.463	5%
				Commercial/Industrial-LT	44305	0	44305	10%	95.814	0.000	95.814	14%
				Commercial/Industrial-HT	92	0	92	0%	26.599	0.000	26.599	4%
				Others	16652	0	16652	4%	211.091	0.000	211.091	32%
Sub-total				426345	3145	429490	100%	649.718	13.087	662.805	100%	
20	Rajahmundry	4	Kakinada	Residential	272971	0	272971	86%	418.567	0.000	418.567	56%
				Agricultural	791	103	894	0%	3.723	0.401	4.124	1%
				Commercial/Industrial-LT	35059	0	35059	11%	112.923	0.000	112.923	15%
				Commercial/Industrial-HT	248	0	248	0%	105.549	0.000	105.549	14%
				Others	8471	0	8471	3%	103.955	0.000	103.955	14%
Sub-total				317540	103	317643	100%	744.716	0.401	745.118	100%	
21	Rajahmundry	4	Peddapuram	Residential	161301	0	161301	86%	150.931	0.000	150.931	38%
				Agricultural	2248	1118	3366	2%	18.946	9.014	27.959	7%
				Commercial/Industrial-LT	18081	0	18081	10%	54.463	0.000	54.463	14%
				Commercial/Industrial-HT	141	0	141	0%	122.861	0.000	122.861	31%
				Others	4438	0	4438	2%	39.660	0.000	39.660	10%
Sub-total				186209	1118	187327	100%	386.860	9.014	395.874	100%	

S.No	Name of circle	Circle code	Name of Division	Period From Apr-23 To June-23								
				Consumer profile								
				Consumer category	No of connection metered (Nos)	No of connection Un-metered (Nos)	Total Number of connections (Nos)	% of number of connections	Connected Load metered (MW)	Connected Load Un-metered (MW)	Total Connected Load (MW)	% of connected load
22	Rajahmundry	4	Jaggampeta	Residential	201147	0	201147	83%	115.523	0.000	115.523	27%
				Agricultural	10856	5090	15946	7%	67.334	35.262	102.596	24%
				Commercial/Industrial-LT	22214	0	22214	9%	60.897	0.000	60.897	14%
				Commercial/Industrial-HT	144	0	144	0%	50.489	0.000	50.489	12%
				Others	4248	0	4248	2%	90.971	0.000	90.971	22%
Sub-total				238609	5090	243699	100%	385.214	35.262	420.476	100%	
23	Rajahmundry	4	Ramachandrapuram	Residential	163604	0	163604	85%	141.325	0.000	141.325	48%
				Agricultural	4294	2053	6347	3%	17.391	8.863	26.253	9%
				Commercial/Industrial-LT	18809	0	18809	10%	43.916	0.000	43.916	15%
				Commercial/Industrial-HT	139	0	139	0%	57.613	0.000	57.613	19%
				Others	4581	0	4581	2%	27.605	0.000	27.605	9%
Sub-total				191427	2053	193480	100%	287.849	8.863	296.712	100%	
24	Rajahmundry	4	Rampachodavaram	Residential	83215	0	83215	90%	31.850	0.000	31.850	53%
				Agricultural	1457	117	1574	2%	7.890	0.641	8.531	14%
				Commercial/Industrial-LT	4274	0	4274	5%	8.141	0.000	8.141	14%
				Commercial/Industrial-HT	7	0	7	0%	2.975	0.000	2.975	5%
				Others	3814	0	3814	4%	8.632	0.000	8.632	14%
Sub-total				92767	117	92884	100%	59.489	0.641	60.130	100%	
25	Eluru	5	Eluru	Residential	280139	0	280139	79%	357.966	0.000	357.966	35%
				Agricultural	12739	14699	27438	8%	138.838	142.052	280.891	28%
				Commercial/Industrial-LT	34618	0	34618	10%	99.858	0.000	99.858	10%
				Commercial/Industrial-HT	245	0	245	0%	79.867	0.000	79.867	8%
				Others	11691	0	11691	3%	197.917	0.000	197.917	19%
Sub-total				339432	14699	354131	100%	874.446	142.052	1016.499	100%	
26	Eluru	5	Nidadavolu	Residential	218517	0	218517	79%	227.670	0.000	227.670	30%
				Agricultural	13811	14794	28605	10%	141.501	119.002	260.503	35%
				Commercial/Industrial-LT	24115	0	24115	9%	80.703	0.000	80.703	11%
				Commercial/Industrial-HT	155	0	155	0%	119.237	0.000	119.237	16%
				Others	5700	0	5700	2%	60.441	0.000	60.441	8%
Sub-total				262298	14794	277092	100%	629.551	119.002	748.554	100%	
27	Eluru	5	Bhimavaram	Residential	175097	0	175097	83%	260.183	0.000	260.183	38%
				Agricultural	82	0	82	0%	0.898	0.000	0.898	0%
				Commercial/Industrial-LT	22352	0	22352	11%	76.167	0.000	76.167	11%
				Commercial/Industrial-HT	159	0	159	0%	59.719	0.000	59.719	9%
				Others	12034	0	12034	6%	283.067	0.000	283.067	42%
Sub-total				209724	0	209724	100%	680.033	0.000	680.033	100%	
28	Eluru	5	T.P.Gudem	Residential	202549	0	202549	84%	283.566	0.000	283.566	49%
				Agricultural	1817	2462	4279	2%	21.270	30.548	51.818	9%
				Commercial/Industrial-LT	28236	0	28236	12%	78.590	0.000	78.590	13%
				Commercial/Industrial-HT	143	0	143	0%	65.977	0.000	65.977	11%
				Others	7001	0	7001	3%	103.670	0.000	103.670	18%
Sub-total				239746	2462	242208	100%	553.074	30.548	583.622	100%	
29	Eluru	5	J.R.Gudem	Residential	165615	0	165615	71%	117.139	0.000	117.139	17%
				Agricultural	24110	18666	42776	18%	207.709	127.110	334.819	48%
				Commercial/Industrial-LT	19653	0	19653	8%	43.574	0.000	43.574	6%
				Commercial/Industrial-HT	62	0	62	0%	31.397	0.000	31.397	5%
				Others	4367	0	4367	2%	164.727	0.000	164.727	24%
Sub-total				213807	18666	232473	100%	564.546	127.110	691.656	100%	

S.No	Name of circle	Circle code	Name of Division	Period From Apr-23 To June-23								
				Consumer profile								
				Consumer category	No of connection metered (Nos)	No of connection Un-metered (Nos)	Total Number of connections (Nos)	% of number of connections	Connected Load metered (MW)	Connected Load Un-metered (MW)	Total Connected Load (MW)	% of connected load
30	Eluru	5	Narsapuram	Residential	222347	0	222347	84%	243.830	0.000	243.830	48%
				Agricultural	985	16	1001	0%	4.235	0.079	4.314	1%
				Commercial/Industrial-LT	30087	0	30087	11%	70.512	0.000	70.512	14%
				Commercial/Industrial-HT	87	0	87	0%	22.638	0.000	22.638	4%
				Others	11012	0	11012	4%	165.456	0.000	165.456	33%
Sub-total				264518	16	264534	100%	506.670	0.079	506.749	100%	
76	Total			Residential	5878136	0	5878136	84%	6402.679	0.000	6402.679	42%
				Agricultural	190132	91340	281472	4%	1074.141	608.637	1682.778	11%
				Commercial/Industrial-LT	680543	0	680543	10%	2018.565	0.000	2018.565	13%
				Commercial/Industrial-HT	4249	0	4249	0%	3010.529	0.000	3010.529	20%
				Others	173634	0	173634	2%	2081.528	0.000	2081.528	14%
77	At company level			6926694	91340	7018034	100%	14587.442	608.637	15196.080	100%	

** Note - It shall be mandatory to record the energy supplied separately for each category of consumers which is being provided a separate rate of subsidy in the tariff, by the state government, so that the st

Color code	Parameter
	Please enter name of circle
	Please enter circle code
0	Please enter numeric value or 0
	Formula protected

I/We undertake that the information supplied in this Document and Pro-forma is accurate to the best of my knowledge and if any of the information supplied is found to be incorrect and s undertake to indemnify such loss.

Authorised Signatory and Seal

Name of Authorised Signatory:

Chief General Manager
RA & PP, APEPDCL
Visakhapatnam

D. SUMAN KALANIL

Name of the DISCOM:
 Full Address:

Seal

Details of Division Wise Loss														
S.No	Name of circle	Circle code	Name of Division	Energy parameters					Losses		Commercial Parameter			AT & C loss (%)
				Billed energy (MU)				% of energy consumption	T&D loss (MU)	T&D loss (%)	Billed Amount in Rs. Crore	Collected Amount in Rs. Crore	Collection Efficiency	
				Input energy (MU)	Metered energy	Unmetered/assessment energy	Total energy							
1	Srikakulam	1	Srikakulam	223.647	73.113	0.000	73.113	37%	25.289	11.31%	33.281	31.426	94.42%	
					12.054	0.000	12.054	6%			11.221	11.151	99.37%	
					18.754	0.000	18.754	9%			20.187	19.596	97.07%	
					74.747	0.000	74.747	38%			74.871	74.707	99.78%	
					19.692	0.000	19.692	10%			15.911	14.427	90.67%	
Sub-total				223.647	198.359	0.000	198.359	100%	25.289	11.31%	155.471	151.307	97.32%	13.68%
2	Srikakulam	1	Palakonda	22.300	12.915	0.000	12.915	70%	3.751	16.82%	6.705	6.898	100.00%	
					1.578	0.000	1.578	9%			2.607	2.562	98.29%	
					2.781	0.000	2.781	15%			4.927	5.368	100.00%	
					0.174	0.000	0.174	1%			0.793	0.916	100.00%	
					1.102	0.000	1.102	6%			2.117	1.588	74.99%	
Sub-total				22.300	18.550	0.000	18.550	100%	3.751	16.82%	17.149	17.332	100.00%	16.82%
3	Srikakulam	1	Tekkali	135.229	50.737	0.000	50.737	45%	22.953	16.97%	20.558	17.800	86.58%	
					2.687	0.000	2.687	2%			5.063	5.027	99.30%	
					14.150	0.000	14.150	13%			15.055	13.671	90.80%	
					24.844	0.000	24.844	22%			25.552	24.830	97.17%	
					19.859	0.000	19.859	18%			16.882	14.192	84.07%	
Sub-total				135.229	112.276	0.000	112.276	100%	22.953	16.97%	83.110	75.520	90.87%	24.56%
4	Srikakulam	1	Palasa	78.634	39.355	0.000	39.355	57%	9.949	12.65%	17.591	17.445	99.17%	
					0.865	0.000	0.865	1%			1.305	1.286	98.60%	
					11.880	0.000	11.880	17%			12.895	13.210	100.00%	
					1.631	0.000	1.631	2%			1.903	1.948	100.00%	
					14.953	0.000	14.953	22%			12.129	12.685	100.00%	
Sub-total				78.634	68.685	0.000	68.685	100%	9.949	12.65%	45.824	46.575	100.00%	12.65%
5	Vizianagar am	2	Vizianagara m Town	342.468	61.345	0.000	61.345	18%	4.244	1.24%	28.074	26.873	95.72%	
					0.140	5.401	5.541	2%			4.661	4.669	100.00%	
					14.355	0.000	14.355	4%			15.334	14.422	94.05%	
					232.833	0.000	232.833	69%			146.433	144.234	98.50%	
					24.151	0.000	24.151	7%			17.834	15.334	85.98%	
Sub-total				342.468	332.824	5.401	338.225	100%	4.244	1.24%	212.336	205.532	96.80%	4.40%
6	Vizianagar am	2	Vizianagara m Rural	202.422	53.684	0.000	53.684	28%	12.765	6.31%	19.661	19.208	97.70%	
					2.267	13.609	15.876	8%			13.075	12.975	99.24%	
					13.999	0.000	13.999	7%			13.795	13.202	95.70%	
					99.046	0.000	99.046	52%			82.520	83.360	100.00%	
					7.052	0.000	7.052	4%			7.374	4.035	54.72%	
Sub-total				202.422	176.048	13.609	189.657	100%	12.765	6.31%	136.425	132.781	97.33%	8.81%
7	Vizianagar am	2	Bobbili	301.006	25.186	0.000	25.186	9%	9.041	3.00%	10.629	10.204	95.99%	
					0.213	12.447	12.660	4%			9.827	9.806	99.78%	
					7.454	0.000	7.454	3%			7.713	7.133	92.48%	
					232.841	0.000	232.841	80%			151.818	144.289	95.04%	
					13.823	0.000	13.823	5%			10.616	9.658	90.97%	
Sub-total				301.006	279.518	12.447	291.964	100%	9.041	3.00%	190.603	181.089	95.01%	7.85%

S.No	Name of circle	Circle code	Name of Division	Energy parameters					Losses		Commercial Parameter			AT & C loss (%)
				Billed energy (MU)				% of energy consumption	T&D loss (MU)	T&D loss (%)	Billed Amount in Rs. Crore	Collected Amount in Rs. Crore	Collection Efficiency	
				Input energy (MU)	Metered energy	Unmetered/assessment energy	Total energy							
8	Vizianagar am	2	Parvathipuram	85.980	40.704	0.000	40.704	53%	9.196	10.70%	10.661	9.076	85.13%	
					0.073	14.056	14.129	18%			12.006	11.843	98.64%	
					6.390	0.000	6.390	8%			6.120	5.588	91.31%	
					2.168	0.000	2.168	3%			2.210	1.913	86.55%	
					13.395	0.000	13.395	17%			10.822	13.655	100.00%	
Sub-total				85.980	62.729	14.056	76.785	100%	9.196	10.70%	41.819	42.075	100.00%	10.70%
9	Vizianagar am	2	Cheepurupalli	27.963	10.945	0.000	10.945	48%	5.181	18.53%	4.326	3.459	79.96%	
					0.031	7.981	8.012	35%			5.969	5.876	98.43%	
					3.222	0.000	3.222	14%			2.943	2.333	79.28%	
					0.000	0.000	0.000	0%			0.000	0.000	100.00%	
					0.603	0.000	0.603	3%			0.998	1.571	100.00%	
Sub-total				27.963	14.801	7.981	22.782	100%	5.181	18.53%	14.236	13.238	92.99%	24.24%
10	Visakhapatnam	3	Zone-I/VSP	278.331	139.803	0.000	139.803	55%	25.706	9.24%	80.742	78.393	97.09%	
					0.000	0.000	0.000	0%			0.138	0.138	100.00%	
					46.010	0.000	46.010	18%			52.128	52.461	100.00%	
					57.840	0.000	57.840	23%			60.579	63.794	100.00%	
					8.973	0.000	8.973	4%			10.991	8.750	79.61%	
Sub-total				278.331	252.626	0.000	252.626	100%	25.706	9.24%	204.578	203.536	99.49%	9.70%
11	Visakhapatnam	3	Zone-II/VSP	805.767	139.337	0.000	139.337	18%	30.058	3.73%	71.528	66.028	92.31%	
					0.018	0.005	0.023	0%			0.285	0.285	100.00%	
					28.089	0.000	28.089	4%			30.420	29.313	96.36%	
					592.589	0.000	592.589	76%			457.701	451.879	98.73%	
					15.671	0.000	15.671	2%			19.152	20.479	100.00%	
Sub-total				805.767	775.704	0.005	775.709	100%	30.058	3.73%	579.086	567.984	98.08%	5.58%
12	Visakhapatnam	3	Zone-III/VSP	376.679	143.177	0.000	143.177	41%	28.874	7.67%	77.509	72.188	93.14%	
					0.206	9.335	9.542	3%			7.098	7.058	99.43%	
					27.727	0.000	27.727	8%			31.063	30.062	96.78%	
					120.377	0.000	120.377	35%			102.876	109.420	100.00%	
					46.982	0.000	46.982	14%			34.830	33.969	97.53%	
Sub-total				376.679	338.469	9.335	347.804	100%	28.874	7.67%	253.376	252.698	99.73%	7.91%
13	Visakhapatnam	3	Anakapalli	1072.700	50.146	0.000	50.146	5%	13.627	1.27%	22.854	21.022	91.98%	
					0.201	11.691	11.891	1%			11.881	11.721	98.65%	
					14.966	0.000	14.966	1%			15.756	14.608	92.72%	
					940.959	0.000	940.959	89%			685.813	682.694	99.55%	
					41.110	0.000	41.110	4%			27.300	25.734	94.27%	
Sub-total				1072.700	1047.382	11.691	1059.073	100%	13.627	1.27%	763.604	755.780	98.98%	2.28%
14	Visakhapatnam	3	Narsipatnam	111.304	48.891	0.000	48.891	48%	9.761	8.77%	19.966	20.146	100.00%	
					0.225	29.826	30.051	30%			22.315	22.055	98.83%	
					11.862	0.000	11.862	12%			12.965	12.954	99.92%	
					6.245	0.000	6.245	6%			8.356	9.207	100.00%	
					4.493	0.000	4.493	4%			5.233	4.266	81.52%	
Sub-total				111.304	71.718	29.826	101.544	100%	9.761	8.77%	68.835	68.627	99.70%	9.04%
15	Visakhapatnam	3	Paderu	42.757	14.460	0.000	14.460	45%	10.288	24.06%	2.745	1.301	47.40%	
					0.010	0.372	0.383	1%			4.291	4.283	99.83%	
					2.492	0.000	2.492	8%			3.016	2.450	81.24%	
					0.541	0.000	0.541	2%			0.837	0.624	74.62%	
					14.593	0.000	14.593	45%			14.473	16.677	100.00%	
Sub-total				42.757	32.097	0.372	32.469	100%	10.288	24.06%	25.362	25.337	99.90%	24.14%

S.No	Name of circle	Circle code	Name of Division	Energy parameters					Losses		Commercial Parameter			AT & C loss (%)
				Input energy (MU)	Billed energy (MU)			% of energy consumption	T&D loss (MU)	T&D loss (%)	Billed Amount in Rs. Crore	Collected Amount in Rs. Crore	Collection Efficiency	
					Metered energy	Unmetered/assessment energy	Total energy							
16	Visakhapatnam	3	Kasimkota	92.682	44.585	0.000	44.585	56%	12.735	13.74%	20.861	20.297	97.29%	
					0.077	17.843	17.920	22%			12.922	12.864	99.55%	
					13.437	0.000	13.437	17%			17.864	17.209	96.33%	
					0.599	0.000	0.599	1%			0.760	0.583	76.71%	
					3.405	0.000	3.405	4%			5.357	4.022	75.08%	
Sub-total				92.682	62.103	17.843	79.947	100%	12.735	13.74%	57.764	54.974	95.17%	17.91%
17	Rajahmun dry	4	Rajamahendravaram Town	206.143	115.266	0.000	115.266	59%	11.044	5.36%	65.862	63.332	96.16%	
					0.108	3.007	3.115	2%			2.796	2.754	98.51%	
					29.345	0.000	29.345	15%			31.468	32.088	100.00%	
					21.270	0.000	21.270	11%			22.864	23.711	100.00%	
					26.103	0.000	26.103	13%			21.070	15.152	71.91%	
Sub-total				206.143	192.092	3.007	195.099	100%	11.044	5.36%	144.060	137.037	95.13%	9.97%
18	Rajahmun dry	4	Rajamahendravaram Rural	263.003	67.959	0.000	67.959	29%	27.900	10.61%	30.828	23.863	77.41%	
					0.307	58.596	58.904	25%			43.236	43.018	99.50%	
					15.064	0.000	15.064	6%			15.256	12.764	83.66%	
					82.804	0.000	82.804	35%			70.299	60.293	85.77%	
					10.372	0.000	10.372	4%			14.289	5.886	41.20%	
Sub-total				263.003	176.507	58.596	235.103	100%	27.900	10.61%	173.907	145.824	83.85%	25.04%
19	Rajahmun dry	4	Amalapuram	312.324	124.125	0.000	124.125	45%	33.670	10.78%	53.935	47.533	88.13%	
					0.242	17.840	18.082	6%			60.837	60.706	99.78%	
					26.659	0.000	26.659	10%			29.379	27.042	92.04%	
					16.385	0.000	16.385	6%			13.787	13.653	99.02%	
					93.403	0.000	93.403	34%			35.041	35.627	100.00%	
Sub-total				312.324	260.814	17.840	278.653	100%	33.670	10.78%	192.979	184.559	95.64%	14.67%
20	Rajahmun dry	4	Kakinada	325.623	137.715	0.000	137.715	46%	24.950	7.66%	75.281	65.435	86.92%	
					0.257	1.238	1.496	0%			23.797	23.740	99.76%	
					33.070	0.000	33.070	11%			35.359	32.556	92.07%	
					75.514	0.000	75.514	25%			62.628	59.517	95.03%	
					52.879	0.000	52.879	18%			20.887	17.476	83.67%	
Sub-total				325.623	299.435	1.238	300.674	100%	24.950	7.66%	217.952	198.725	91.18%	15.81%
21	Rajahmun dry	4	Peddapuram	281.908	57.419	0.000	57.419	22%	20.845	7.39%	26.518	22.998	86.72%	
					0.409	13.640	14.049	5%			14.450	14.379	99.51%	
					13.578	0.000	13.578	5%			14.379	13.239	92.07%	
					145.854	0.000	145.854	56%			104.574	96.291	92.08%	
					30.163	0.000	30.163	12%			20.398	17.023	83.45%	
Sub-total				281.908	247.424	13.640	261.063	100%	20.845	7.39%	180.320	163.929	90.91%	15.81%

S.No	Name of circle	Circle code	Name of Division	Energy parameters					Losses		Commercial Parameter			AT & C loss (%)
				Billed energy (MU)				% of energy consumption	T&D loss (MU)	T&D loss (%)	Billed Amount in Rs. Crore	Collected Amount in Rs. Crore	Collection Efficiency	
				Input energy (MU)	Metered energy	Unmetered/assessment energy	Total energy							
22	Rajahmun dry	4	Jaggampeta	182.241	58.759	0.000	58.759	35%	13.132	7.21%	25.557	21.104	82.57%	
					0.510	46.840	47.350	28%			38.970	38.647	99.17%	
					16.506	0.000	16.506	10%			17.607	15.874	90.16%	
					30.033	0.000	30.033	18%			27.434	25.654	93.51%	
					16.462	0.000	16.462	10%			11.756	7.846	66.74%	
Sub-total				182.241	122.269	46.840	169.110	100%	13.132	7.21%	121.324	109.125	89.94%	16.54%
23	Rajahmun dry	4	Ramachandr apuram	150.414	56.713	0.000	56.713	40%	9.505	6.32%	25.874	24.029	92.87%	
					0.587	15.097	15.685	11%			17.005	16.920	99.50%	
					11.756	0.000	11.756	8%			11.776	11.595	98.46%	
					44.380	0.000	44.380	31%			37.914	38.497	100.00%	
					12.375	0.000	12.375	9%			5.932	5.609	94.55%	
Sub-total				150.414	125.812	15.097	140.909	100%	9.505	6.32%	98.501	96.650	98.12%	8.08%
24	Rajahmun dry	4	Rampachoda varam	27.994	14.685	0.000	14.685	61%	3.944	14.09%	3.767	3.673	97.52%	
					0.055	3.280	3.335	14%			5.071	5.041	99.39%	
					2.013	0.000	2.013	8%			2.237	2.422	100.00%	
					0.992	0.000	0.992	4%			1.178	1.305	100.00%	
					3.025	0.000	3.025	13%			3.453	1.827	52.91%	
Sub-total				27.994	20.770	3.280	24.050	100%	3.944	14.09%	15.705	14.268	90.85%	21.95%
25	Eluru	5	Eluru	493.709	115.634	0.000	115.634	26%	50.256	10.18%	52.892	46.753	88.39%	
					0.268	138.047	138.315	31%			126.935	126.751	99.86%	
					26.099	0.000	26.099	6%			25.501	24.067	94.38%	
					57.048	0.000	57.048	13%			53.360	53.682	100.00%	
					106.357	0.000	106.357	24%			49.624	41.282	83.19%	
Sub-total				493.709	305.406	138.047	443.453	100%	50.256	10.18%	308.313	292.536	94.88%	14.78%
26	Eluru	5	Nidadavolu	357.536	82.034	0.000	82.034	25%	29.973	8.38%	33.982	23.779	69.97%	
					0.208	82.757	82.964	25%			67.023	66.788	99.65%	
					20.564	0.000	20.564	6%			19.415	14.584	75.12%	
					125.023	0.000	125.023	38%			84.955	75.132	88.44%	
					16.977	0.000	16.977	5%			14.492	6.685	46.13%	
Sub-total				357.536	244.805	82.757	327.562	100%	29.973	8.38%	219.868	186.969	85.04%	22.09%
27	Eluru	5	Bhimavaram	349.155	80.780	0.000	80.780	25%	31.289	8.96%	39.650	34.601	87.27%	
					0.105	0.037	0.142	0%			72.123	72.118	99.99%	
					23.592	0.000	23.592	7%			22.232	20.718	93.19%	
					52.685	0.000	52.685	17%			40.840	39.238	96.08%	
					160.666	0.000	160.666	51%			49.778	44.918	90.24%	
Sub-total				349.155	317.828	0.037	317.865	100%	31.289	8.96%	224.623	211.593	94.20%	14%
28	Eluru	5	T.P.Gudem	259.104	85.076	0.000	85.076	36%	19.500	7.53%	39.225	34.728	88.54%	
					0.310	20.903	21.213	9%			44.295	44.212	99.81%	
					18.892	0.000	18.892	8%			18.352	16.868	91.91%	
					53.696	0.000	53.696	22%			44.251	44.678	100.97%	
					60.728	0.000	60.728	25%			23.503	21.013	89.41%	
Sub-total				259.104	218.701	20.903	239.605	100%	19.500	7.53%	169.626	161.500	95.21%	12%
29	Eluru	5	J.R.Gudem	263.324	50.818	0.000	50.818	22%	29.909	11.36%	19.115	14.876	77.83%	
					0.098	153.331	153.429	66%			108.354	107.925	99.60%	
					10.829	0.000	10.829	5%			10.698	9.116	85.22%	
					7.011	0.000	7.011	3%			11.567	7.129	61.63%	
					11.328	0.000	11.328	5%			16.041	6.242	38.91%	
Sub-total				263.324	80.084	153.331	233.415	100%	29.909	11.36%	165.775	145.289	87.64%	22%

S.No	Name of circle	Circle code	Name of Division	Energy parameters					Losses		Commercial Parameter			AT & C Loss (%)
				Billed energy (MU)				% of energy consumption	T&D loss (MU)	T&D loss (%)	Billed Amount in Rs. Crore	Collected Amount in Rs. Crore	Collection Efficiency	
				Input energy (MU)	Metered energy	Unmetered/assessment energy	Total energy							
30	Eluru	5	Narsapuram	239.072	85.171	0.000	85.171	39%	22.351	9.35%	36.733	32.980	89.78%	
					0.362	0.573	0.936	0%			45.243	45.494	100.56%	
					18.565	0.000	18.565	9%			18.707	16.114	86.14%	
					14.795	0.000	14.795	7%			11.702	11.712	100.09%	
					97.255	0.000	97.255	45%			25.873	24.425	94.41%	
Sub-total				239.072	216.148	0.573	216.721	100%	22.351	9.35%	138.257	130.726	94.55%	14%
76	Total			7911.422	2080.537	0.000	2080.537	28%	561.685	7.10%	976.910	881.448	90.23%	
					24.471	677.755	702.226	10%			794.799	792.093	99.66%	
					504.100	0.000	504.100	7%			534.547	502.629	94.03%	
					3114.925	0.000	3114.925	42%			2390.377	2344.891	98.10%	
					947.949	0.000	947.949	13%			524.155	452.052	86.24%	
77	At company level			7911.422	6671.982	677.755	7349.737	100%	561.685	7.10%	5220.789	4973.114	95.26%	11.51%

** Note - It shall be mandatory to record tbsidy due for the electricity distribution company is quarterly calculated by multiplying the energy supplied to each of such category of consumers by the applicable rate

Color code	Parameter
	Please enter name of circle
	Please enter circle code
0	Please enter numeric value or 0
	Formula protected

I/We undertake that the information such information result into loss to the Central Government or State Government or any of the authority under them or any other person affected, I/we undertake to indemnify such loss.

Authorised Signatory and Seal


Name of Authorised Signatory:


Chief General Manager
Name of the DISCOM:
APJEEPDCL
Full Address:
Visakhapatnam

D. SUMAN KALYANI

Signature:-

Name of Energy Manager:

Registration Number:


V. RAVI SANKAR
EA-10986

Seal

**Form-Input energy(Details of Input energy & Infrastructure)
A. Summary of energy input & Infrastructure**

S.No	Parameters	Period From 04-2023 To 06- 2023	Remarks (Source of data)
A.1	Input Energy purchased (MU)	8172.7797	A.P.Transco APPCC
A.2	Transmission loss (%)	3.20%	A.P.Transco APPCC
A.3	Transmission loss (MU)	261.3580	A.P.Transco Power purchase statement
A.4	Energy sold outside the periphery(MU)	45.23	
A.5	Open access sale (MU)	139.76	OA Sales 135.103 MU+ 3rd party sales 4.657 MU, Revenue wing
A.6	EHT sale	0.00	Revenue wing
A.7	Net input energy (received at DISCOM periphery or at distribution point)-(MU)	7911.42	AP Transco EBC wing & Revenue wing
A.8	Is 100% metering available at 66/33 kV (Select yes or no from list)	Yes	
A.9	Is 100% metering available at 11 kV (Select yes or no from list)	Yes	
A.10	% of metering available at DT	11%	O&CS Wing
A.11	% of metering available at consumer end	99%	O&CS Wing
A.12	No of feeders at 66kV and above voltage level	278	O&CS Wing
A.13	No of feeders at 33kV voltage level	621	O&CS Wing
A.14	No of feeders at 11kV voltage level	4055	O&CS Wing
A.15	No of LT feeders level	-	O&CS Wing
A.16	Line length (ckt. km) at 66kV voltage level	-	
A.17	Line length (ckt. km) at 33kV voltage level	8475.00	O&CS Wing
A.18	Line length (ckt. km) at 11kV voltage level	62517.00	O&CS Wing
A.19	Line length (km) at LT level	92513.00	O&CS Wing including AB & UG Cable
A.20	Length of Aerial Bunched Cables	0.00	
A.21	Length of Underground Cables	1334.191	LT 878.062 KM, 11KV 343.952 KM & 33KV 112.177KM source from UG Cable wing
A.22	HT/LT ratio	0.68	O&CS Wing

B. Meter reading of Input energy at injection points																		
S.No	Zone	Circle	Voltage Level	Division	Sub-Division	Sub-Station	Feeder ID	Feeder Name	Feeder Metering Status (Metered/ unmetered/ AMI/AMR)	Status of Meter (Functional/Non-Functional)	Metering Date	Feeder Type (Agri/ Industrial/Mixed)	Period from Apr-2023 to June-2023				Sales(MU)	Remarks (Source of data)
													Meter S.No	MF	Import (MU)	Export (MU)		
B.1	APEPDCL	Srikakulam	33KV	Srikakulam	Srikakulam Rural, Srikakulam Town, Amadalavasa	Chilakapalem	-	31.5MVA 132/33 kV Transformer#1	Metered	Functional	30.06.2023	Mixed	15462117	1000	35.66	0.00	AP TRANSCO EBC MRI Dumps	
B.2	APEPDCL	Srikakulam	33KV	Srikakulam	Srikakulam Rural, Srikakulam Town, Amadalavasa	Chilakapalem	-	31.5MVA 132/33 kV Transformer#2	Metered	Functional	30.06.2023	Mixed			0.00	0.00	AP TRANSCO EBC MRI Dumps	
B.3	APEPDCL	Srikakulam	33KV	Srikakulam	Srikakulam Rural, Srikakulam Town, Amadalavasa	Chilakapalem	-	50MVA 132/33 kV Transformer#3	Metered	Functional	30.06.2023	Mixed	15462012	1000	51.83	0.00	AP TRANSCO EBC MRI Dumps	
B.4	APEPDCL	Srikakulam	33KV	Srikakulam	Srikakulam Rural, Bhogapuram	Pydibhimavaram	-	50 MVA power Transformer#1	Metered	Functional	30.06.2023	Mixed	15462116	1500	47.01	0.00	AP TRANSCO EBC MRI Dumps	
B.5	APEPDCL	Srikakulam	33KV	Srikakulam	Srikakulam Rural, Bhogapuram	Pydibhimavaram	-	50 MVA power Transformer#2	Metered	Functional	30.06.2023	Mixed	XE411356	150	53.09	0.00	AP TRANSCO EBC MRI Dumps	
B.6	APEPDCL	Srikakulam	33KV	Srikakulam		Pydibhimavaram	-	31.5MVA 132/33 kV Transformer#1						6.25	0.00	AP TRANSCO EBC MRI Dumps		
B.7	APEPDCL	Srikakulam	33KV	Srikakulam	Srikakulam Town, Amadalavasa	Srikakulam	-	16MVA 132/33 kV Transformer#1	Metered	Functional	30.06.2023	Mixed	XD551493	333.33	18.65	0.00	AP TRANSCO EBC MRI Dumps	
B.8	APEPDCL	Srikakulam	33KV	Srikakulam	Srikakulam Town, Amadalavasa	Srikakulam	-	16MVA 132/33 kV Transformer#2	Metered	Functional	30.06.2023	Mixed	Y0280309	666.66	28.67	0.00	AP TRANSCO EBC MRI Dumps	
B.9	APEPDCL	Srikakulam	132KV	Srikakulam	Srikakulam Rural, Srikakulam Town, Amadalavasa	Chilakapalem	-	132 KV Chilakapalem - Tekkali (Ponduru Traction)	Metered	Functional	30.06.2023	Traction			0.00	0.00	AP TRANSCO EBC MRI Dumps	
B.10	APEPDCL	Srikakulam	132KV	Srikakulam	Srikakulam Rural	Pydibhimavaram	-	132 kV Arabindo pharma	Metered	Functional	30.06.2023	Industrial	APX01739	2000	32.81	0.00	AP TRANSCO EBC MRI Dumps	
B.11	APEPDCL	Srikakulam	132KV	Srikakulam	Srikakulam Rural	Pydibhimavaram	-	132 kV Ponduru Rly. Traction	Metered	Functional	30.06.2023	Traction	18117238	1000	52.45	0.00	AP TRANSCO EBC MRI Dumps	
B.12	APEPDCL	Srikakulam	33KV	Srikakulam	Srikakulam Rural	EHT SS Aux Consumption	-	220 KV Pydi bhimavaram (sancham)	Metered	Functional	30.06.2023	Mixed	5064571	1	0.00	0.05	AP TRANSCO EBC manual Certification	
B.13	APEPDCL	Srikakulam	33KV	Srikakulam	Srikakulam Rural, Srikakulam Town, Amadalavasa	EHT SS Aux Consumption	-	Chilakapalem	Metered	Functional	30.06.2023	Mixed	2149599	1	0.00	0.02	AP TRANSCO EBC manual Certification	
B.14	APEPDCL	Srikakulam	33KV	Srikakulam	Srikakulam Rural	EHT SS Aux Consumption	-	Ponduru (Traction)	Metered	Functional	30.06.2023	Mixed			0.00	0.00	AP TRANSCO EBC manual Certification	
B.15	APEPDCL	Srikakulam	33KV	Srikakulam	Srikakulam Rural, Bhogapuram	EHT SS Aux Consumption	-	Pydibhimavaram	Metered	Functional	30.06.2023	Mixed	15667083	1	0.00	0.01	AP TRANSCO EBC manual Certification	
B.16	APEPDCL	Srikakulam	33KV	Srikakulam	Srikakulam Town, Amadalavasa	EHT SS Aux Consumption	-	Srikakulam	Metered	Functional	30.06.2023	Mixed	666994	1	0.00	0.02	AP TRANSCO EBC manual Certification	
B.17	APEPDCL	Srikakulam	33KV	Srikakulam	1]Srikakulam Town, Amadalavasa, Bhogapuram	-	-	Import from other Divisions	Metered	Functional	30.06.2023	Mixed			3.49	0.00	AS per field data	
B.18	APEPDCL	Srikakulam	11KV	Srikakulam	Srikakulam Town	-	-	Import from other Divisions	Metered	Functional	30.06.2023	Mixed			0.00	0.00	AS per field data	
B.19	APEPDCL	Srikakulam	33KV	Srikakulam	1]Srikakulam Rural	-	-	Export to other Divisions	Metered	Functional	30.06.2023	Mixed			0.00	89.34	AS per field data	
B.20	APEPDCL	Srikakulam	11KV	Srikakulam	2]Srikakulam Rural	-	-	Export to other Divisions	Metered	Functional	30.06.2023	Mixed			0.00	0.00	AS per field data	
B.21	APEPDCL	Srikakulam	EHT	Srikakulam	Srikakulam Rural	-	-	Open access Sales	Metered	Functional	30.06.2023	Mixed			0.00	9.56	AS per field data	
B.22	APEPDCL	Srikakulam	33KV	Srikakulam	Srikakulam Rural	-	-	Open access Sales	Metered	Functional	30.06.2023	Mixed			0.00	7.21	AS per field data	
B.23	APEPDCL	Srikakulam	11KV	Srikakulam	Srikakulam Rural, Srikakulam Town	-	-	Open access Sales	Metered	Functional	30.06.2023	Mixed			0.00	0.06	198.3588781 AS per field data	
B.24	APEPDCL	Srikakulam	33KV	Palakonda	Palakonda, Rajam, Seethampeta, Amadavalasa	Palakonda	-	31.5MVA 132/33 kV Transformer#1	Metered	Functional	30.06.2023	Mixed	XE411394	1000	24.25	0.00	AP TRANSCO EBC MRI Dumps	
B.25	APEPDCL	Srikakulam	33KV	Palakonda	Palakonda, Rajam, Seethampeta, Amadavalasa	Palakonda	-	31.5MVA 132/33 kV Transformer#2	Metered	Functional	30.06.2023	Mixed	XE411358	1000	26.02	0.00	AP TRANSCO EBC MRI Dumps	
B.26	APEPDCL	Srikakulam	132KV	Palakonda	Rajam	Palakonda	-	132 KV EID Parry Feeder	Metered	Functional	30.06.2023	Industrial	APX02421	1000	0.42	0.00	AP TRANSCO EBC MRI Dumps	
B.27	APEPDCL	Srikakulam	33KV	Palakonda	Palakonda, Rajam, Seethampeta, Amadavalasa	EHT SS Aux Consumption	-	Palakonda	Metered	Functional	30.06.2023	Mixed	7503135	20	0.00	0.01	AP TRANSCO EBC MRI Dumps	
B.28	APEPDCL	Srikakulam	33KV	Palakonda			-	Net 33KV Import (Inter Divisions)						5.15	0.00	AS per field data		
B.29	APEPDCL	Srikakulam	11KV	Palakonda			-	Net 11 KV Import (Inter Divisions)						0.14	0.00	AS per field data		
B.30	APEPDCL	Srikakulam	33KV	Palakonda			-	Net 33KV Export (Inter Divisions)						0.00	33.61	AS per field data		
B.31	APEPDCL	Srikakulam	11KV	Palakonda			-	Net 11 KV Export (Inter Divisions)						0.00	0.06	18.54964852 AS per field data		
B.32	APEPDCL	Srikakulam	33KV	Tekkali	Narasannapeta, Kolabommali, Tekkali	Narasannapeta	-	31.5MVA 132/33 kV Transformer#1	Metered	Functional	30.06.2023	Mixed	15462123	1000	20.96	0.00	AP TRANSCO EBC MRI Dumps	
B.33	APEPDCL	Srikakulam	33KV	Tekkali	Narasannapeta, Kolabommali, Tekkali	Narasannapeta	-	31.5MVA 132/33 kV Transformer#2	Metered	Functional	30.06.2023	Mixed	18016882	2000	21.81	0.00	AP TRANSCO EBC MRI Dumps	
B.34	APEPDCL	Srikakulam	33KV	Tekkali	Pathapatnam, Seethampeta	Pathapatnam	-	16MVA 132/33 kV Transformer#1	Metered	Functional	30.06.2023	Mixed	15462279	1000	12.86	0.00	AP TRANSCO EBC MRI Dumps	

B. Meter reading of Input energy at injection points

S.No	Zone	Circle	Voltage Level	Division	Sub-Division	Sub-Station	Feeder ID	Feeder Name	Feeder Metering Status (Metered/unmetered/AMI/AMR)	Status of Meter (Functional/Non-Functional)	Metering Date	Feeder Type (Agri/Industrial/Mixed)	Period from Apr-2023 to June-2023				Sales(MU)	Remarks (Source of data)
													Meter S.No	MF	Import (MU)	Export (MU)		
B.35	APEPDCL	Srikakulam	33KV	Tekkali	Pathapatnam, Seethampeta	Pathapatnam	-	16MVA 132/33 kV Transformer#2	Metered	Functional	30.06.2023	Mixed	XE485720	500	12.60	0.00		AP TRANSCO EBC MRI Dumps
B.36	APEPDCL	Srikakulam	33KV	Tekkali	Tekkali, Pathapatnam, Kotabommali,	Tekkali	-	31.5MVA 132/33 kV Transformer#1	Metered	Functional	30.06.2023	Mixed	XE411354	1000	17.63	0.00		AP TRANSCO EBC MRI Dumps
B.37	APEPDCL	Srikakulam	33KV	Tekkali	Tekkali, Pathapatnam, Kotabommali,	Tekkali	-	31.5MVA 132/33 kV Transformer#2	Metered	Functional	30.06.2023	Mixed	TSS03426	1000	19.14	0.00		AP TRANSCO EBC MRI Dumps
B.38	APEPDCL	Srikakulam	132KV	Tekkali	Tekkali	Tekkali	-	132 kV Tekkali Chilakapalem (Ponduru Traction)	Metered	Functional	30.06.2023	Traction	12287860	1000	-41.15	0.00		AP TRANSCO EBC MRI Dumps
B.39	APEPDCL	Srikakulam	132KV	Tekkali	Tekkali	Tekkali	-	132 kV GMR Vasavi	Metered	Functional	30.06.2023	Industrial	18377972	1000	0.10	0.00		AP TRANSCO EBC MRI Dumps
B.40	APEPDCL	Srikakulam	132KV	Tekkali	Tekkali	Tekkali	-	132 kV Nowapada Rly. Traction	Metered	Functional	30.06.2023	Traction	12287865	333.333	13.26	0.00		AP TRANSCO EBC MRI Dumps
B.41	APEPDCL	Srikakulam	33KV	Tekkali	Pathapatnam, Seethampeta	EHT SS Aux Consumption	-	Pathapatnam	Metered	Functional	30.06.2023	Mixed	323511	1	0.00	0.01		AP TRANSCO EBC manual Certification
B.42	APEPDCL	Srikakulam	33KV	Tekkali	Tekkali, Pathapatnam, Kotabommali,	EHT SS Aux Consumption	-	Tekkali	Metered	Functional	30.06.2023	Mixed	EP901029	1	0.00	0.01		AP TRANSCO EBC manual Certification
B.43	APEPDCL	Srikakulam	33KV	Tekkali	Narasannapeta, Kotabommali, Tekkali	EHT SS Aux Consumption	-	Narasannapeta	Metered	Functional	30.06.2023	Mixed	305550	1	0.00	0.02		AP TRANSCO EBC manual Certification
B.44	APEPDCL	Srikakulam	33KV	Tekkali			-	Net 33KV Import (Inter Divisions)							68.51	0.00		AS per field data
B.45	APEPDCL	Srikakulam	11KV	Tekkali			-	Net 11 KV Import (Inter Divisions)							0.00	0.00		AS per field data
B.46	APEPDCL	Srikakulam	33KV	Tekkali			-	Net 33KV Export (Inter Divisions)							0.00	10.43		AS per field data
B.47	APEPDCL	Srikakulam	11KV	Tekkali			-	Net 11 KV Export (Inter Divisions)							0.00	0.03	112.2759759	AS per field data
B.48	APEPDCL	Srikakulam	33KV	Palasa	Sompeta	Itchapuram	-	16MVA 132/33 kV Transformer#1	Metered	Functional	30.06.2023	Mixed	15462267	1000	14.62	0.00		AP TRANSCO EBC MRI Dumps
B.49	APEPDCL	Srikakulam	33KV	Palasa	Sompeta	Itchapuram	-	16MVA 132/33 kV Transformer#2	Metered	Functional	30.06.2023	Mixed	15462281	1000	12.20	0.00		AP TRANSCO EBC MRI Dumps
B.50	APEPDCL	Srikakulam	33KV	Palasa	Palasa, Sompeta, Pathapatnam	Palasa	-	16MVA 132/33 kV Transformer#1	Metered	Functional	30.06.2023	Mixed	XE485696	500	24.10	0.00		AP TRANSCO EBC MRI Dumps
B.51	APEPDCL	Srikakulam	33KV	Palasa	Palasa, Sompeta, Pathapatnam	Palasa	-	31.5MVA 132/33 kV Transformer#2	Metered	Functional	30.06.2023	Mixed	XE485717	1000	21.35	0.00		AP TRANSCO EBC MRI Dumps
B.52	APEPDCL	Srikakulam	132KV	Palasa	Palasa	Palasa	-	132 kV Baruva Rly. Traction	Metered	Functional	30.06.2023	Traction	15462124	1500	12.72	0.00		AP TRANSCO EBC MRI Dumps
B.53	APEPDCL	Srikakulam	33KV	Palasa	Sompeta	EHT SS Aux Consumption	-	Ichapuram	Metered	Functional	30.06.2023	Mixed	392592	1	0.00	0.00		AP TRANSCO EBC manual Certification
B.54	APEPDCL	Srikakulam	33KV	Palasa	Palasa, Sompeta, Pathapatnam	EHT SS Aux Consumption	-	Palasa	Metered	Functional	30.06.2023	Mixed	5391851	1	0.00	0.00		AP TRANSCO EBC manual Certification
B.55	APEPDCL	Srikakulam	33KV	Palasa	1)Kotabommali,Tekkali, Sompeta , Pathapatnam,Seethampeta		-	Import from other Divisions	Metered	Functional	30.06.2023	Mixed			22.90	0.00		AS per field data
B.56	APEPDCL	Srikakulam	11KV	Palasa	Seethampeta		-	Import from other Divisions	Metered	Functional	30.06.2023	Mixed			0.00	0.00		AS per field data
B.57	APEPDCL	Srikakulam	33KV	Palasa	1)Narasannapeta, 2)Palasa 3)Tekkali, 4)Pathapatnam,		-	Export to other Divisions	Metered	Functional	30.06.2023	Mixed			0.00	29.16		AS per field data
B.58	APEPDCL	Srikakulam	11KV	Palasa	Pathapatnam		-	Export to other Divisions	Metered	Functional	30.06.2023	Mixed			0.00	0.09		AS per field data
B.59	APEPDCL	Srikakulam	EHT	Palasa			-	Open access Sales	Metered	Functional	30.06.2023	Mixed			0.00	0.00		Revenue wing
B.60	APEPDCL	Srikakulam	33KV	Palasa			-	Open access Sales	Metered	Functional	30.06.2023	Mixed			0.00	0.00		Revenue wing
B.61	APEPDCL	Srikakulam	11KV	Palasa			-	Open access Sales	Metered	Functional	30.06.2023	Mixed			0.00	0.00	68.68526109	Revenue wing
B.62	APEPDCL	Vizianagaram	33KV	Vizianagaram -Town	VZM lines	Garividi	-	31.5MVA 132/33 kV Transformer#1	Metered	Functional	30.06.2023	Mixed	15462133	1000	27.63	0.00		AP TRANSCO EBC MRI Dumps
B.63	APEPDCL	Vizianagaram	33KV	Vizianagaram -Town	VZM lines	Garividi	-	31.5MVA 132/33 kV Transformer#2	Metered	Functional	30.06.2023	Mixed	15462134	1000	30.37	0.00		AP TRANSCO EBC MRI Dumps
B.64	APEPDCL	Vizianagaram	33KV	Vizianagaram -Town	VZM lines	Garbham	-	31.5MVA 132/33 kV Transformer#1	Metered	Functional	30.06.2023	Mixed	15462328	1000	26.63	0.00		AP TRANSCO EBC MRI Dumps
B.65	APEPDCL	Vizianagaram	33KV	Vizianagaram -Town	VZM lines	Garbham	-	16MVA 132/33 kV Transformer#2	Metered	Functional	30.06.2023	Mixed	15462329	1000	0.02	0.00		AP TRANSCO EBC MRI Dumps
B.66	APEPDCL	Vizianagaram	33KV	Vizianagaram -Town	Vizianagaram Town	Vizianagaram (Vontitadi)	-	50MVA 132/33 kV Transformer#1	Metered	Functional	30.06.2023	Mixed	15462013	1000	53.57	0.00		AP TRANSCO EBC MRI Dumps
B.67	APEPDCL	Vizianagaram	33KV	Vizianagaram -Town	Vizianagaram Town	Vizianagaram (Vontitadi)	-	50MVA 132/33 kV Transformer#2	Metered	Functional	30.06.2023	Mixed	15462135	1500	50.54	0.00		AP TRANSCO EBC MRI Dumps
B.68	APEPDCL	Vizianagaram	132KV	Vizianagaram -Town	VZM lines	Garividi	-	132 kV FACOR#1&2	Metered	Functional	30.06.2023	Industrial	18054258	24000	80.14	0.00		AP TRANSCO EBC MRI Dumps
B.69	APEPDCL	Vizianagaram	132KV	Vizianagaram -Town	VZM lines	Garividi	-	132 kV Andhra Ferro Alloys	Metered	Functional	30.06.2023	Industrial	12287867	250	0.00	0.00		AP TRANSCO EBC MRI Dumps

B. Meter reading of Input energy at injection points

S.No	Zone	Circle	Voltage Level	Division	Sub-Division	Sub-Station	Feeder ID	Feeder Name	Feeder Metering Status (Metered/unmetered/AMI/AMR)	Status of Meter (Functional/Non-Functional)	Metering Date	Feeder Type (Agri/Industrial/Mixed)	Period from Apr-2023 to June-2023				Sales(MU)	Remarks (Source of data)
													Meter S.No	MF	Import (MU)	Export (MU)		
B.70	APEPDCL	Vizianagaram	132KV	Vizianagaram -Town	VZM lines	Garividi	-	132 KV Jaya Lakshmi Ferro Alloys	Metered	Functional	30.06.2023	Industrial	12287836	250	102.07	0.00		AP TRANSCO EBC MRI Dumps
B.71	APEPDCL	Vizianagaram	132KV	Vizianagaram -Town	VZM lines	Garividi	-	132 KV MOR Alloys	Metered	Functional	30.06.2023	Industrial	18054254	1000	19.82	0.00		AP TRANSCO EBC MRI Dumps
B.72	APEPDCL	Vizianagaram	132KV	Vizianagaram -Town	Vizianagaram Town	Vizianagaram (Vontitadi)	-	132 kv Vizianagaram Rly. Traction	Metered	Functional	30.06.2023	Traction	12287866	500	18.61	0.00		AP TRANSCO EBC MRI Dumps
B.73	APEPDCL	Vizianagaram	33KV	Vizianagaram -Town	VZM lines	PVT Developers	-	VBC Solar Power Ltd.,Garividi	Metered	Functional	30.06.2023	generator	APX00587	1000	1.07	0.00		AP TRANSCO EBC MRI Dumps
B.74	APEPDCL	Vizianagaram	33KV	Vizianagaram -Town	Vizianagaram Town	PVT Developers	-	Vijay visakha Solar Power Ltd.,Malicherla	Metered	Functional	30.06.2023	generator	AP200899	1000	0.48	0.00		AP TRANSCO EBC MRI Dumps
B.75	APEPDCL	Vizianagaram	33KV	Vizianagaram -Town	VZM lines	EHT SS Aux Consumption	-	Garividi	Metered	Functional	30.06.2023	Mixed	5425420	1	0.00	0.05		AP TRANSCO EBC manual Certification
B.76	APEPDCL	Vizianagaram	33KV	Vizianagaram -Town	VZM lines	EHT SS Aux Consumption	-	Garbham	Metered	Functional	30.06.2023	Mixed	5074101	1	0.00	0.01		AP TRANSCO EBC manual Certification
B.77	APEPDCL	Vizianagaram	33KV	Vizianagaram -Town	Vizianagaram Town	EHT SS Aux Consumption	-	Vizianagaram (Vontitadi)	Metered	Functional	30.06.2023	Mixed	6197825	2	0.00	0.01		AP TRANSCO EBC manual Certification
B.78	APEPDCL	Vizianagaram	33KV	Vizianagaram -Town				Net 33KV Import							0.00	0		AS per field data
B.79	APEPDCL	Vizianagaram	11KV	Vizianagaram -Town				Net 11 KV Import							0.08	0		AS per field data
B.80	APEPDCL	Vizianagaram	33KV	Vizianagaram -Town				Net 33KV Export							0.00	68.01913		AS per field data
B.81	APEPDCL	Vizianagaram	11KV	Vizianagaram -Town				Net 11 KV Export							0.00	0.494207	338.2247477	AS per field data
B.82	APEPDCL	Vizianagaram	33KV	Vizianagaram -Rural	VZM lines	G.Chodavaram	-	31.5MVA 132/33 kv Transformer#1	Metered	Functional	30.06.2023	Mixed	XG486061	2000	11.75	0.00		AP TRANSCO EBC MRI Dumps
B.83	APEPDCL	Vizianagaram	33KV	Vizianagaram -Rural	VZM lines	G.Chodavaram	-	31.5MVA 132/33 kv Transformer#2	Metered	Functional	30.06.2023	Mixed	XG486060	2000	11.66	0.00		AP TRANSCO EBC MRI Dumps
B.84	APEPDCL	Vizianagaram	33KV	Vizianagaram -Rural	Skota	Kothavalasa	-	16MVA 132/33 kv Transformer#1	Metered	Functional	30.06.2023	Mixed	15462274	1000	6.92	0.00		AP TRANSCO EBC MRI Dumps
B.85	APEPDCL	Vizianagaram	33KV	Vizianagaram -Rural	Skota	Kothavalasa	-	31.5MVA 132/33 kv Transformer#2	Metered	Functional	30.06.2023	Mixed	15462128	1000	17.58	0.00		AP TRANSCO EBC MRI Dumps
B.86	APEPDCL	Vizianagaram	33KV	Vizianagaram -Rural	Skota	T.B.Vara	-	16MVA 132/33 kv Transformer#1	Metered	Functional	30.06.2023	Mixed	15462270	1000	10.45	0.00		AP TRANSCO EBC MRI Dumps
B.87	APEPDCL	Vizianagaram	33KV	Vizianagaram -Rural	Skota	T.B.Vara	-	16MVA 132/33 kv Transformer#2	Metered	Functional	30.06.2023	Mixed	15462271	1000	12.76	0.00		AP TRANSCO EBC MRI Dumps
B.88	APEPDCL	Vizianagaram	33KV	Vizianagaram -Rural		Rajam	-	31.5 MVA power Transformer#1							15.64	0.00		
B.89	APEPDCL	Vizianagaram	33KV	Vizianagaram -Rural		Rajam	-	16 MVA power Transformer#2							13.35	0.00		
B.90	APEPDCL	Vizianagaram	132KV	Vizianagaram -Rural	Skota	Gold Star	-	132 kv Gold Star	Metered	Functional	30.06.2023	Industrial			0.00	0.00		AP TRANSCO EBC MRI Dumps
B.91	APEPDCL	Vizianagaram	132KV	Vizianagaram -Rural	Skota	Kothavalasa	-	132 kv JINDAL	Metered	Functional	30.06.2023	Industrial	APX02064	1000	27.92	0.00		AP TRANSCO EBC MRI Dumps
B.92	APEPDCL	Vizianagaram	132KV	Vizianagaram -Rural	Skota	Steel Exchange SWS (Gold Star upto 31/10/12)	-	132 KV STEEL EXCHANGE	Metered	Functional	30.06.2023	Industrial	APX01058	1000	0.08	0.00		AP TRANSCO EBC MRI Dumps
B.93	APEPDCL	Vizianagaram	220KV	Vizianagaram -Rural	Skota	B.D.Palem	-	220KV Sarda Metals & Alloys Ltd	Metered	Functional	30.06.2023	Industrial	APMB3281	1000	0.09	0.00		AP TRANSCO EBC MRI Dumps
B.94	APEPDCL	Vizianagaram	132KV	Vizianagaram -Rural	Skota	132 KV Pendurthy	-	132KV Deccan Ferro Alloys	Metered	Functional	30.06.2023	Industrial	12287828	250	21.36	0.00		AP TRANSCO EBC MRI Dumps
B.95	APEPDCL	Vizianagaram	33KV	Vizianagaram -Rural	Skota	PVT Developers	-	Mahamaya	Metered	Functional	30.06.2023	generator	APX01854	1000	-4.57	0.00		AP TRANSCO EBC MRI Dumps
B.96	APEPDCL	Vizianagaram	33KV	Vizianagaram -Rural	Gajapathinagaram	PVT Developers	-	Sprint exports Pvt. Ltd.	Metered	Functional	30.06.2023	generator	APX01664	1000	0.58	0.00		AP TRANSCO EBC MRI Dumps
B.97	APEPDCL	Vizianagaram	33KV	Vizianagaram -Rural	Skota	PVT Developers	-	Steel Exchange India LTD,Kothapeta	Metered	Functional	30.06.2023	Mixed	10403173	1000	0.00	0.00		AP TRANSCO EBC manual Certification
B.98	APEPDCL	Vizianagaram	33KV	Vizianagaram -Rural	Skota	PVT Developers	-	GVSSCL Solar Pvt ltd 3	Metered	Functional	30.06.2023	Mixed	19001671	1000	0.51	0.00		AP TRANSCO EBC manual Certification
B.99	APEPDCL	Vizianagaram	33KV	Vizianagaram -Rural	VZM lines	EHT SS Aux Consumption	-	G.Chodavaram	Metered	Functional	30.06.2023	Mixed	5074098	1	0.00	0.01		AP TRANSCO EBC manual Certification
B.100	APEPDCL	Vizianagaram	33KV	Vizianagaram -Rural	Skota	EHT SS Aux Consumption	-	Kothavalasa	Metered	Functional	30.06.2023	Mixed	MO5316661	1	0.00	0.01		AP TRANSCO EBC manual Certification
B.101	APEPDCL	Vizianagaram	33KV	Vizianagaram -Rural	Skota	EHT SS Aux Consumption	-	T.B.Vara	Metered	Functional	30.06.2023	Mixed	5425485	1	0.00	0.01		AP TRANSCO EBC manual Certification
B.102	APEPDCL	Vizianagaram	33KV	Vizianagaram -Rural		EHT SS Aux Consumption	-	Rajam							0.00	0.01		AP TRANSCO EBC manual Certification
B.103	APEPDCL	Vizianagaram	33KV	Vizianagaram -Rural	Skota	-	-	Net 33KV Import	Metered	Functional	30.06.2023	Mixed			95.35	0.00		AS per field data
B.104	APEPDCL	Vizianagaram	11KV	Vizianagaram -Rural	Skota	-	-	Net 11 KV Import	Metered	Functional	30.06.2023	Mixed			13.16	0.00		AS per field data
B.105	APEPDCL	Vizianagaram	33KV	Vizianagaram -Rural	VZM lines ,PVP	-	-	Net 33KV Export	Metered	Functional	30.06.2023	Mixed			0.00	40.98		AS per field data
B.106	APEPDCL	Vizianagaram	11KV	Vizianagaram -Rural	Bobbili Town	-	-	Net 11 KV Export	Metered	Functional	30.06.2023	Mixed			0.00	1.69		AS per field data

B. Meter reading of Input energy at injection points																		
S.No	Zone	Circle	Voltage Level	Division	Sub-Division	Sub-Station	Feeder ID	Feeder Name	Feeder Metering Status (Metered/ unmetered/ AMI/AMR)	Status of Meter (Functional/Non-Functional)	Metering Date (Date of last actual meter reading/ communication)	Feeder Type (Agri/ Industrial/Mixed)	Period from Apr-2023 to June-2023				Sales(MU)	Remarks (Source of data)
													Meter S.No	MF	Import (MU)	Export (MU)		
B.107	APEPDCL	Vizianagaram	EHT	Vizianagaram -Rural	Vizianagaram	-	-	Open access Sales	Metered	Functional	30.06.2023	Mixed			0.00	0.00		Revenue wing
B.108	APEPDCL	Vizianagaram	33KV	Vizianagaram -Rural	Vizianagaram	-	-	Open access Sales	Metered	Functional	30.06.2023	Mixed			0.00	9.48		Revenue wing
B.109	APEPDCL	Vizianagaram	11KV	Vizianagaram -Rural	Vizianagaram	-	-	Open access Sales	Metered	Functional	30.06.2023	Mixed			0.00	0.00	189.6569494	Revenue wing
B.110	APEPDCL	Vizianagaram	33KV	Bobbili	Bobbili	Bobbili	-	31.5 MVA 132/33 kV Transformer#1	Metered	Functional	30.06.2023	Mixed	15462137	1000	20.38	0.00		AP TRANSCO EBC MRI Dumps
B.111	APEPDCL	Vizianagaram	33KV	Bobbili	Bobbili	Bobbili	-	50MVA 132/33 kV Transformer#2	Metered	Functional	30.06.2023	Mixed	15462014	1000	52.75	0.00		AP TRANSCO EBC MRI Dumps
B.112	APEPDCL	Vizianagaram	33KV	Bobbili	Bobbili	Bobbili	-	220 KV Bobbili Growth Centre	Metered	Functional	30.06.2023	Mixed	APX02566	1000	6.99	0.00		AP TRANSCO EBC MRI Dumps
B.113	APEPDCL	Vizianagaram	33KV	Bobbili	Bobbili	Bobbili	-	220 KV Bobbili Growth Centre	Metered	Functional	30.06.2023	Mixed	APX02567	1000	11.08	0.00		AP TRANSCO EBC MRI Dumps
B.114	APEPDCL	Vizianagaram	132KV	Bobbili	Bobili	Bobbili	-	132KV Berry alloys	Metered	Functional	30.06.2023	Industrial	12287849	500	151.23	0.00		AP TRANSCO EBC MRI Dumps
B.115	APEPDCL	Vizianagaram	132KV	Bobbili	Bobili	Bobbili	-	NCS Sugars	Metered	Functional	30.06.2023	Industrial	19001684	750	0.00	0.00		AP TRANSCO EBC MRI Dumps
B.116	APEPDCL	Vizianagaram	132KV	Bobbili	Bobili	Bobbili	-	132kv HIRA Smelters	Metered	Functional	30.06.2023	Industrial	XD471845	1000	24.18	0.00		AP TRANSCO EBC MRI Dumps
B.117	APEPDCL	Vizianagaram	132KV	Bobbili	Bobili	Bobbili	-	132 KV IMFEX Ferroalloys	Metered	Functional	30.06.2023	Industrial	12287847	500	7.34	0.00		AP TRANSCO EBC MRI Dumps
B.118	APEPDCL	Vizianagaram	132KV	Bobbili	Bobili	Bobbili	-	132KV Komatipalli Railway Traction	Metered	Functional	30.06.2023	Traction	XB580803	500	12.21	0.00		AP TRANSCO EBC MRI Dumps
B.119	APEPDCL	Vizianagaram	33KV	Bobbili	Bobili Rural	PVT Developers	-	EASMA estates power ltd. Tentulvasa Solar power	Metered	Functional	30.06.2023	generator	APX00590	1000	1.22	0.00		AP TRANSCO EBC MRI Dumps
B.120	APEPDCL	Vizianagaram	33KV	Bobbili	Gajapathinagaram	PVT Developers	-	Repal Renewables Pvt. Ltd.	Metered	Functional	30.06.2023	generator	18141166	1000	3.53	0.00		AP TRANSCO EBC MRI Dumps
B.121	APEPDCL	Vizianagaram	33KV	Bobbili	Bobili	EHT SS Aux Consumption	-	Bobbili	Metered	Functional	30.06.2023	Mixed	15472231	1	0.00	0.01		AP TRANSCO EBC manual Certification
B.122	APEPDCL	Vizianagaram	33KV	Bobbili	Bobili	EHT SS Aux Consumption	-	Growth Cente Bobbili	Metered	Functional	30.06.2023	Mixed	APX02566	1	0.00	0.05		AP TRANSCO EBC manual Certification
B.123	APEPDCL	Vizianagaram	33KV	Bobbili	Gajapathinagaram	EHT SS Aux Consumption	-	Maradam	Metered	Functional	30.06.2023	Mixed	617617	250	0.00	0.14		AP TRANSCO EBC manual Certification
B.124	APEPDCL	Vizianagaram	33KV	Bobbili	Bobbili Town	-	-	Net 33KV Import	Metered	Functional	30.06.2023	Mixed			10.18	0.00		AS per field data
B.125	APEPDCL	Vizianagaram	11KV	Bobbili	Bobbili Town	-	-	Net 11 KV Import	Metered	Functional	30.06.2023	Mixed			0.98	0.00		AS per field data
B.126	APEPDCL	Vizianagaram	33KV	Bobbili	Bobbili Town	-	-	Net 33KV Export	Metered	Functional	30.06.2023	Mixed			0.00	0.53		AS per field data
B.127	APEPDCL	Vizianagaram	11KV	Bobbili	Bobbili Town	-	-	Net 11 KV Export	Metered	Functional	30.06.2023	Mixed			0.00	0.35		AS per field data
B.128	APEPDCL	Vizianagaram	EHT	Bobbili	Bobbili	-	-	EHT OA sales	Metered	Functional	30.06.2023	Mixed			0.00	0.00		Revenue wing
B.129	APEPDCL	Vizianagaram	33KV	Bobbili	Bobbili	-	-	33KV OA sales	Metered	Functional	30.06.2023	Mixed			0.00	0.00		Revenue wing
B.130	APEPDCL	Vizianagaram	11KV	Bobbili	Bobbili	-	-	11KV OA sales	Metered	Functional	30.06.2023	Mixed			0.00	0.00	291.9643564	Revenue wing
B.131	APEPDCL	Vizianagaram	33KV	Parvathipuram	Parvathipuram (Town) ,Parvathipuram IDTA	Parvathipuram	-	16MVA 132/33 kV Transformer#1	Metered	Functional	30.06.2023	Mixed	15462275	2000	22.22	0.00		AP TRANSCO EBC MRI Dumps
B.132	APEPDCL	Vizianagaram	33KV	Parvathipuram	Parvathipuram (Town) ,Parvathipuram IDTA	Parvathipuram	-	31.5MVA 132/33 kV Transformer#2	Metered	Functional	30.06.2023	Mixed	15462136	1000	22.02	0.00		AP TRANSCO EBC MRI Dumps
B.133	APEPDCL	Vizianagaram	33KV	Parvathipuram	Saluru	Salur	-	16MVA 132/33 kV Transformer#1	Metered	Functional	30.06.2023	Mixed	15462327	1000	8.94	0.00		AP TRANSCO EBC MRI Dumps
B.134	APEPDCL	Vizianagaram	33KV	Parvathipuram	Saluru	Salur	-	16MVA 132/33 kV Transformer#2	Metered	Functional	30.06.2023	Mixed	15462330	1000	9.14	0.00		AP TRANSCO EBC MRI Dumps
B.135	APEPDCL	Vizianagaram	132KV	Parvathipuram	Parvathipuram (Town) ,Parvathipuram IDTA	Parvathipuram	-	132 KV Parvathipuram RTSS	Metered	Functional	30.06.2023	Traction	XB425111	1500	10.64	0.00		AP TRANSCO EBC MRI Dumps
B.136	APEPDCL	Vizianagaram	33KV	Parvathipuram	Parvathipuram Town	PVT Developers	-	Perpetual Energy Systems Ltd.	Metered	Functional	30.06.2023	generator		1000	0.00	0.00		AP TRANSCO EBC MRI Dumps
B.137	APEPDCL	Vizianagaram	33KV	Parvathipuram	Parvathipuram Town	PVT Developers	-	Sardhar Power Ltd	Metered	Functional	30.06.2023	generator	7659670	1000	1.03	0.00		AP TRANSCO EBC MRI Dumps
B.138	APEPDCL	Vizianagaram	33KV	Parvathipuram	Parvathipuram Town	EHT SS Aux Consumption	-	Parvathipuram	Metered	Functional	30.06.2023	Mixed	MO 5316304	1	0.00	0.00		AP TRANSCO EBC MRI Dumps
B.139	APEPDCL	Vizianagaram	33KV	Parvathipuram	Saluru	EHT SS Aux Consumption	-	Salur	Metered	Functional	30.06.2023	Mixed	15686885	1	0.00	0.02		AP TRANSCO EBC manual Certification
B.140	APEPDCL	Vizianagaram	33KV	Parvathipuram	Parvathipuram Town	-	-	Net 33KV Import	Metered	Functional	30.06.2023	Mixed			17.42	0.00		AS per field data
B.141	APEPDCL	Vizianagaram	11KV	Parvathipuram	Parvathipuram Town	-	-	Net 11 KV Import	Metered	Functional	30.06.2023	Mixed			0.00	0.00		AS per field data
B.142	APEPDCL	Vizianagaram	33KV	Parvathipuram	Parvathipuram Town	-	-	Net 33KV Export	Metered	Functional	30.06.2023	Mixed			0.00	5.12		AS per field data
B.143	APEPDCL	Vizianagaram	11KV	Parvathipuram	Parvathipuram Town	-	-	Net 11 KV Export	Metered	Functional	30.06.2023	Mixed			0.00	0.28		AS per field data
B.144	APEPDCL	Vizianagaram	EHT	Parvathipuram	Parvathipuram	-	-	EHT OA sales	Metered	Functional	30.06.2023	Mixed			0.00	0.00		Revenue wing

B. Meter reading of Input energy at injection points

S.No	Zone	Circle	Voltage Level	Division	Sub-Division	Sub-Station	Feeder ID	Feeder Name	Feeder Metering Status (Metered/ un-metered/ AMI/AMR)	Status of Meter (Functional/Non-functional)	Metering Date (Date of last actual meter reading/ communication)	Feeder Type (Agri/ Industrial/Mixed)	Period from Apr-2023 to June-2023				Sales(MU)	Remarks (Source of data)
													Meter S.No	MF	Import (MU)	Export (MU)		
B.145	APEPDCL	Vizianagaram	33KV	Parvathipuram	Parvathipuram	-	-	33KV OA sales	Metered	Functional	30.06.2023	Mixed			0.00	0.00		Revenue wing
B.146	APEPDCL	Vizianagaram	11KV	Parvathipuram	Parvathipuram	-	-	11KV OA sales	Metered	Functional	30.06.2023	Mixed			0.00	0.00	76.7846786	Revenue wing
B.147	APEPDCL	Vizianagaram	33KV	Cheepurupalli	Lines	-	-	Net 33KV Import	Metered	Functional	30.06.2023	Mixed			29.74	0.00		AP TRANSCO EBC MRI Dumps
B.148	APEPDCL	Vizianagaram	11KV	Cheepurupalli	Lines	-	-	Net 11 KV Import	Metered	Functional	30.06.2023	Mixed			0.55	0.00		AP TRANSCO EBC MRI Dumps
B.149	APEPDCL	Vizianagaram	33KV	Cheepurupalli	Lines	-	-	Net 33KV Export	Metered	Functional	30.06.2023	Mixed			0.00	0.00		AP TRANSCO EBC MRI Dumps
B.150	APEPDCL	Vizianagaram	11KV	Cheepurupalli	Lines	-	-	Net 11 KV Export	Metered	Functional	30.06.2023	Mixed			0.00	2.32	22.782139	AP TRANSCO EBC MRI Dumps
B.151	APEPDCL	Visakhapatnam	33KV	Zone-I	Seethammadhara	Nakkavanipalem	-	50MVA 132/33 kV Transformer#1	Metered	Functional	30.06.2023	Mixed	XE411377	1500	26.14	0.00		AP TRANSCO EBC MRI Dumps
B.152	APEPDCL	Visakhapatnam	33KV	Zone-I	Seethammadhara	Nakkavanipalem	-	80MVA 132/33 kV Transformer#2	Metered	Functional	30.06.2023	Mixed	15462019	1666.67	43.13	0.00		AP TRANSCO EBC MRI Dumps
B.153	APEPDCL	Visakhapatnam	33KV	Zone-I	Waltair	Peddawaltair	-	31.5MVA 132/33 kV Transformer#1	Metered	Functional	30.06.2023	Mixed	KA909494	2000	35.09	0.00		AP TRANSCO EBC MRI Dumps
B.154	APEPDCL	Visakhapatnam	33KV	Zone-I	Waltair	Peddawaltair	-	31.5MVA 132/33 kV Transformer#2	Metered	Functional	30.06.2023	Mixed	KA909497	2000	55.62	0.00		AP TRANSCO EBC MRI Dumps
B.155	APEPDCL	Visakhapatnam	33KV	Zone-I	Distribution	Vizag Port	-	31.5MVA 132/33 kV Transformer#1	Metered	Functional	30.06.2023	Mixed	15462282	2000	19.93	0.00		AP TRANSCO EBC MRI Dumps
B.156	APEPDCL	Visakhapatnam	33KV	Zone-I	Distribution	Vizag Port	-	31.5MVA 132/11 kV Transformer#2	Metered	Functional	30.06.2023	Mixed	12287870	333	24.21	0.00		AP TRANSCO EBC MRI Dumps
B.157	APEPDCL	Visakhapatnam	132KV	Zone-I	Distribution	Vizag Port	-	132 kV Vizag Port Trust#1	Metered	Functional	30.06.2023	Industrial			0.00	0.00		AP TRANSCO EBC MRI Dumps
B.158	APEPDCL	Visakhapatnam	132KV	Zone-I	Distribution	Vizag Port	-	132 kV Vizag Port Trust#2 (Essar)	Metered	Functional	30.06.2023	Industrial	APX01659	1000	5.02	0.00		AP TRANSCO EBC MRI Dumps
B.159	APEPDCL	Visakhapatnam	132KV	Zone-I	Distribution	Vizag Port	-	132 kV Vizag cargo berth (p) ltd	Metered	Functional	30.06.2023	Industrial	12287831	1000	2.68	0.00		AP TRANSCO EBC MRI Dumps
B.160	APEPDCL	Visakhapatnam	33KV	Zone-I	Waltair	EHT SS Aux Consumption	-	Peda Waltair	Metered	Functional	30.06.2023	Mixed	5061353	1	0.00	0.02		AP TRANSCO EBC manual Certification
B.161	APEPDCL	Visakhapatnam	33KV	Zone-I	Distribution	EHT SS Aux Consumption	-	Vizag Port	Metered	Functional	30.06.2023	Mixed	EP-912406	1	0.00	0.01		AP TRANSCO EBC manual Certification
B.162	APEPDCL	Visakhapatnam	33KV	Zone-I	Seethammadhara	EHT SS Aux Consumption	-	Nakkavanipalem	Metered	Functional	30.06.2023	Mixed	54493	10	0.00	0.01		AP TRANSCO EBC manual Certification
B.163	APEPDCL	Visakhapatnam	33KV	Zone-I	Madhurawada, Kancharapalem	-	-	Net 33KV Import (Inter Divisions)	Metered	Functional	30.06.2023	Mixed			75.82	0.00		AS per field data
B.164	APEPDCL	Visakhapatnam	11KV	Zone-I	-	-	-	Net 11 KV Import (Inter Divisions)	Metered	Functional	30.06.2023	Mixed			0.00	0.00		AS per field data
B.165	APEPDCL	Visakhapatnam	33KV	Zone-I	Kancharapalem	-	-	Net 33KV Export (Inter Divisions)	Metered	Functional	30.06.2023	Mixed			0.00	4.39		AS per field data
B.166	APEPDCL	Visakhapatnam	11KV	Zone-I	-	-	-	Net 11 KV Export (Inter Divisions)	Metered	Functional	30.06.2023	Mixed			0.00	0.12		AS per field data
B.167	APEPDCL	Visakhapatnam	EHT	Zone-I	Visakhapatnam distribution	-	-	EHT OA sales	Metered	Functional	30.06.2023	Mixed			0.00	1.25		Revenue wing
B.168	APEPDCL	Visakhapatnam	33KV	Zone-I	Visakhapatnam distribution	-	-	33KV OA sales	Metered	Functional	30.06.2023	Mixed			0.00	1.45		Revenue wing
B.169	APEPDCL	Visakhapatnam	11KV	Zone-I	Waltair, Visakhapatnam distribution	-	-	11KV OA sales	Metered	Functional	30.06.2023	Mixed			0.00	2.07	252.6256842	Revenue wing
B.170	APEPDCL	Visakhapatnam	33KV	Zone-II	Kancharapalem	Common Point	-	50MVA 132/33 kV Transformer#1	Metered	Functional	30.06.2023	Mixed	15462378	3000	39.05	0.00		AP TRANSCO EBC MRI Dumps
B.171	APEPDCL	Visakhapatnam	33KV	Zone-II	Kancharapalem	Common Point	-	31.5MVA 132/33 kV Transformer#2	Metered	Functional	30.06.2023	Mixed	15462277	2000	24.06	0.00		AP TRANSCO EBC MRI Dumps
B.172	APEPDCL	Visakhapatnam	33KV	Zone-II	Malkapuram	Gangavaram	-	25MVA 132/33 kV Transformer#1	Metered	Functional	30.06.2023	Mixed	Y0434385	1000	23.42	0.00		AP TRANSCO EBC MRI Dumps
B.173	APEPDCL	Visakhapatnam	33KV	Zone-II	Malkapuram	Gangavaram	-	31.5MVA 132/33 kV Transformer#2	Metered	Functional	30.06.2023	Mixed	Y0434384	1000	28.89	0.00		AP TRANSCO EBC MRI Dumps
B.174	APEPDCL	Visakhapatnam	33KV	Zone-II	Gazuwaka	Gazuwaka	-	50MVA 132/33 kV Transformer#1	Metered	Functional	30.06.2023	Mixed	15462139	1500	35.89	0.00		AP TRANSCO EBC MRI Dumps
B.175	APEPDCL	Visakhapatnam	33KV	Zone-II	Gazuwaka	Gazuwaka	-	50MVA 132/33 kV Transformer#2	Metered	Functional	30.06.2023	Mixed	15462017	1000	32.82	0.00		AP TRANSCO EBC MRI Dumps
B.176	APEPDCL	Visakhapatnam	33KV	Zone-II	Malkapuram	Malkapuram	-	16 MVA 132/33 kV Transformer#1	Metered	Functional	30.06.2023	Mixed	XB594167	2000	13.46	0.00		AP TRANSCO EBC MRI Dumps
B.177	APEPDCL	Visakhapatnam	33KV	Zone-II	Malkapuram	Malkapuram	-	16 MVA 132/33 kV Transformer#2	Metered	Functional	30.06.2023	Mixed	XB594166	1000	8.55	0.00		AP TRANSCO EBC MRI Dumps
B.178	APEPDCL	Visakhapatnam	33KV	Zone-II	Malkapuram	Naval Warf	-	16MVA 132/33 kV Transformer#1	Metered	Functional	30.06.2023	Mixed	15462272	1000	2.36	0.00		AP TRANSCO EBC MRI Dumps
B.179	APEPDCL	Visakhapatnam	33KV	Zone-II	Malkapuram	Naval Warf	-	16MVA 132/33 kV Transformer#2	Metered	Functional	30.06.2023	Mixed	15462273	1000	2.87	0.00		AP TRANSCO EBC MRI Dumps

B. Meter reading of input energy at injection points																		
S.No	Zone	Circle	Voltage Level	Division	Sub-Division	Sub-Station	Feeder ID	Feeder Name	Feeder Metering Status (Metered / unmetered / AMI/AMR)	Status of Meter (Functional/Non-functional)	Metering Date	Feeder Type (Agri/ Industrial/Mixed)	Period from Apr-2023 to June-2023				Sales(MU)	Remarks (Source of data)
													Meter S.No	MF	Import (MU)	Export (MU)		
B.180	APEPDCL	Visakhapatnam	33KV	Zone-II	Auto Nagar	VSEZ	-	31.5 MVA Power transformer-1	Metered	Functional	30.06.2023	Mixed	15462118	1000	39.75	0.00	AP TRANSCO EBC MRI Dumps	
B.181	APEPDCL	Visakhapatnam	33KV	Zone-II	Auto Nagar	VSEZ	-	31.5MVA Power transformer-2	Metered	Functional	30.06.2023	Mixed	15462140	1000	37.05	0.00	AP TRANSCO EBC MRI Dumps	
B.182	APEPDCL	Visakhapatnam	132KV	Zone-II	Kancharapalem	DGNP	-	132kV DGNP	Metered	Functional	30.06.2023	Industrial	12287856	166.67	7.53	0.00	AP TRANSCO EBC MRI Dumps	
B.183	APEPDCL	Visakhapatnam	220KV	Zone-II	Malkapuram	Gangavaram Port	-	220 KV GANGVARAM PORT-I	Metered	Functional	30.06.2023	Industrial	18377992	1111.11	12.85	0.00	AP TRANSCO EBC MRI Dumps	
B.184	APEPDCL	Visakhapatnam	132KV	Zone-II	Gazuwaka	Gazuwaka	-	132 kV Hindustan Zinc Ltd.#1	Metered	Functional	30.06.2023	Industrial			0.00	0.00	AP TRANSCO EBC MRI Dumps	
B.185	APEPDCL	Visakhapatnam	132KV	Zone-II	Gazuwaka	Gazuwaka	-	132 kV Hindustan Zinc Ltd.#2	Metered	Functional	30.06.2023	Industrial			0.00	0.00	AP TRANSCO EBC MRI Dumps	
B.186	APEPDCL	Visakhapatnam	132KV	Zone-II	Gazuwaka	Gazuwaka	-	132 kV Coromandal Fertilizers Ltd.#1	Metered	Functional	30.06.2023	Industrial	12287840	500	8.40	0.00	AP TRANSCO EBC MRI Dumps	
B.187	APEPDCL	Visakhapatnam	132KV	Zone-II	Gazuwaka	Gazuwaka	-	132 kV Coromandal Fertilizers Ltd.#2	Metered	Functional	30.06.2023	Industrial	12287841	500	11.94	0.00	AP TRANSCO EBC MRI Dumps	
B.188	APEPDCL	Visakhapatnam	132KV	Zone-II	Malkapuram	Naval Warf	-	132 kV Hindustan Shipyard Ltd.	Metered	Functional	30.06.2023	Industrial	12287815	250	1.88	0.00	AP TRANSCO EBC MRI Dumps	
B.189	APEPDCL	Visakhapatnam	132KV	Zone-II	Malkapuram	Naval Warf	-	132 kV Rain Calcining Ltd.	Metered	Functional	30.06.2023	Industrial	20008102	1000	0.18	0.00	AP TRANSCO EBC MRI Dumps	
B.190	APEPDCL	Visakhapatnam	132KV	Zone-II	Malkapuram	Naval Warf	-	132 kV Andhra Petro Chemicals Ltd.	Metered	Functional	30.06.2023	Industrial	12287816	83.333	10.96	0.00	AP TRANSCO EBC MRI Dumps	
B.191	APEPDCL	Visakhapatnam	132KV	Zone-II	Malkapuram	Naval Warf	-	132 kV Hindustan Petroleum (HPCL)#1	Metered	Functional	30.06.2023	Industrial	12287814	250	11.00	0.00	AP TRANSCO EBC MRI Dumps	
B.192	APEPDCL	Visakhapatnam	132KV	Zone-II	Malkapuram	Naval Warf	-	132 kV Hindustan Petroleum (HPCL)#2	Metered	Functional	30.06.2023	Industrial	12287855	250	10.39	0.00	AP TRANSCO EBC MRI Dumps	
B.193	APEPDCL	Visakhapatnam	132KV	Zone-II	Malkapuram	Naval Warf	-	132 kV D.G.N.P.#1	Metered	Functional	30.06.2023	Industrial	12287856	166.67	9.72	0.00	AP TRANSCO EBC MRI Dumps	
B.194	APEPDCL	Visakhapatnam	132KV	Zone-II	Malkapuram	Naval Warf	-	132 kV D.G.N.P.#2	Metered	Functional	30.06.2023	Industrial	12287812	166.67	15.53	0.00	AP TRANSCO EBC MRI Dumps	
B.195	APEPDCL	Visakhapatnam	132KV	Zone-II	Malkapuram	Naval Warf	-	132 kV Essar Gujarat Ltd.#1&2	Metered	Functional	30.06.2023	Industrial	19006555	2000	65.49	0.00	AP TRANSCO EBC MRI Dumps	
B.196	APEPDCL	Visakhapatnam	132KV	Zone-II	Auto Nagar	VSEZ	-	132 KV VSEZ-Simhachalam (ACC)	Metered	Functional	30.06.2023	Industrial	12287818	1000	0.00	0.00	AP TRANSCO EBC MRI Dumps	
B.197	APEPDCL	Visakhapatnam	132KV	Zone-II	Auto Nagar	VSEZ	-	132 KV Railway Traction	Metered	Functional	30.06.2023	Industrial	12287819	500	10.81	0.00	AP TRANSCO EBC MRI Dumps	
B.198	APEPDCL	Visakhapatnam	220KV	Zone-II	Auto Nagar	Visakhapatnam	-	220 kV Visakhapatnam Steel Plant#1	Metered	Functional	30.06.2023	Industrial	12287999	1000	149.78	0.00	AP TRANSCO EBC MRI Dumps	
B.199	APEPDCL	Visakhapatnam	220KV	Zone-II	Auto Nagar	Visakhapatnam	-	220 kV Visakhapatnam Steel Plant#2	Metered	Functional	30.06.2023	Industrial	12287996	1000	157.25	0.00	AP TRANSCO EBC MRI Dumps	
B.200	APEPDCL	Visakhapatnam	33KV	Zone-II	Malkapuram	400 kv Kalapaka	-	220kV Hindustan Petroleum (HPCL)#1	Metered	Functional	30.06.2023	generator	18129732	1000	21.65	0.00	AP TRANSCO EBC MRI Dumps	
B.201	APEPDCL	Visakhapatnam	33KV	Zone-II	Malkapuram	400 kv Kalapaka	-	220 kV Hindustan Petroleum (HPCL)#2	Metered	Functional	30.06.2023	Mixed	18129733	1000	22.82	0.00	AP TRANSCO EBC MRI Dumps	
B.202	APEPDCL	Visakhapatnam	33KV	Zone-II	Kancharapalem	PVT Developers	-	Port Solar Ltd.	Metered	Functional	30.06.2023	generator	2811533	4000	2.51	0.00	AP TRANSCO EBC MRI Dumps	
B.203	APEPDCL	Visakhapatnam	33KV	Zone-II	Kancharapalem	EHT SS Aux Consumption	-	Common Point	Metered	Functional	30.06.2023	Mixed	320368	1	0.00	0.02	AP TRANSCO EBC MRI Dumps	
B.204	APEPDCL	Visakhapatnam	33KV	Zone-II	Kancharapalem	EHT SS Aux Consumption	-	DGNP	Metered	Functional	30.06.2023	Mixed			0.00	0.00	AP TRANSCO EBC MRI Dumps	
B.205	APEPDCL	Visakhapatnam	33KV	Zone-II	Malkapuram	EHT SS Aux Consumption	-	Gangavaram Port	Metered	Functional	30.06.2023	Mixed	8830398	60	0.00	0.03	AP TRANSCO EBC MRI Dumps	
B.206	APEPDCL	Visakhapatnam	33KV	Zone-II	Gazuwaka	EHT SS Aux Consumption	-	Gazuwaka 1	Metered	Functional	30.06.2023	Mixed	5061332	1	0.00	0.07	AP TRANSCO EBC MRI Dumps	
B.207	APEPDCL	Visakhapatnam	33KV	Zone-II	Gazuwaka	EHT SS Aux Consumption	-	Gazuwaka 2	Metered	Functional	30.06.2023	Mixed	5060826	1	0.00	0.00	AP TRANSCO EBC MRI Dumps	
B.208	APEPDCL	Visakhapatnam	33KV	Zone-II	Malkapuram	EHT SS Aux Consumption	-	Malkapuram	Metered	Functional	30.06.2023	Mixed	15690874	1	0.00	0.01	AP TRANSCO EBC MRI Dumps	
B.209	APEPDCL	Visakhapatnam	33KV	Zone-II	Malkapuram	EHT SS Aux Consumption	-	Naval Warf	Metered	Functional	30.06.2023	Mixed	M05310528	1	0.00	0.01	AP TRANSCO EBC MRI Dumps	
B.210	APEPDCL	Visakhapatnam	33KV	Zone-II	Auto Nagar	EHT SS Aux Consumption	-	VSEZ	Metered	Functional	30.06.2023	Mixed	6194226	1	0.00	0.01	AP TRANSCO EBC MRI Dumps	
B.211	APEPDCL	Visakhapatnam	33KV	Zone-II	Auto Nagar	EHT SS Aux Consumption	-	Visakhapatnam	Metered	Functional	30.06.2023	Mixed	556193	20	0.00	0.04	AP TRANSCO EBC MRI Dumps	
B.212	APEPDCL	Visakhapatnam	EHT	Zone-II	Kancharapalem	3rd Party Sales	-	M/S ESSAR STEEL	Metered	Functional	30.06.2023	Industrial			0.00	4.66	AP TRANSCO EBC MRI Dumps	
B.213	APEPDCL	Visakhapatnam	33KV	Zone-II	Distribution, Gopalapatnam, Anakapalli	-	-	Net 33KV Import (Inter Divisions)	Metered	Functional	30.06.2023	Mixed			48.54	0.00	AS per field data	
B.214	APEPDCL	Visakhapatnam	11KV	Zone-II	Pendurthy	-	-	Net 11 KV Import (Inter Divisions)	Metered	Functional	30.06.2023	Mixed			0.62	0.00	AS per field data	

B. Meter reading of Input energy at injection points

S.No	Zone	Circle	Voltage Level	Division	Sub-Division	Sub-Station	Feeder ID	Feeder Name	Feeder Metering Status (Metered/unmetered/AMI/AMR)	Status of Meter (Functional/Non-functional)	Metering Date (Date of last actual meter reading/communication)	Feeder Type (Agri/Industrial/Mixed)	Period from Apr-2023 to June-2023				Sales(MU)	Remarks (Source of data)
													Meter S.No	MF	Import (MU)	Export (MU)		
B.215	APEPDCL	Visakhapatnam	33KV	Zone-II	Distribution, Dondaparthi, Gopalpatnam, Pendurthy, Anakapalli, Aganampudi	-	-	Net 33KV Export (Inter Divisions)	Metered	Functional	30.06.2023	Mixed			0.00	44.88		AS per field data
B.216	APEPDCL	Visakhapatnam	11KV	Zone-II	Aganampudi	-	-	Net 11 KV Export (Inter Divisions)	Metered	Functional	30.06.2023	Mixed			0.00	0.85		AS per field data
B.217	APEPDCL	Visakhapatnam	EHT	Zone-II	Malkapuram	-	-	EHT OA sales	Metered	Functional	30.06.2023	Mixed			0.00	1.61		Revenue wing
B.218	APEPDCL	Visakhapatnam	33KV	Zone-II	Auto Nagar, Gajuwaka	-	-	33KV OA sales	Metered	Functional	30.06.2023	Mixed			0.00	7.02		Revenue wing
B.219	APEPDCL	Visakhapatnam	11KV	Zone-II	Auto Nagar	-	-	11KV OA sales	Metered	Functional	30.06.2023	Mixed			0.00	3.06	775.7091131	Revenue wing
B.220	APEPDCL	Visakhapatnam	33KV	Zone-III	Anandapuram	Anandapuram	-	16MVA 132/33 kV Transformer#1	Metered	Functional	30.06.2023	Mixed	15462240	1000	20.29	0.00		AP TRANSCO EBC MRI Dumps
B.221	APEPDCL	Visakhapatnam	33KV	Zone-III	Anandapuram	Anandapuram	-	31.5MVA 132/33 kV Transformer#2	Metered	Functional	30.06.2023	Mixed	15462239	2000	35.11	0.00		AP TRANSCO EBC MRI Dumps
B.222	APEPDCL	Visakhapatnam	33KV	Zone-III	Anandapuram	Anandapuram	-	16MVA 132/33 kV Transformer#3	Metered	Functional	30.06.2023	Mixed	15462241	2000	34.85	0.00		AP TRANSCO EBC MRI Dumps
B.223	APEPDCL	Visakhapatnam	33KV	Zone-III	Madhurawada	Dairy Farm	-	50MVA 132/33 kV Transformer#1	Metered	Functional	30.06.2023	Mixed	15462126	1500	52.90	0.00		AP TRANSCO EBC MRI Dumps
B.224	APEPDCL	Visakhapatnam	33KV	Zone-III	Madhurawada	Dairy Farm	-	50MVA 132/33 kV Transformer#2	Metered	Functional	30.06.2023	Mixed	15462264	3000	0.00	0.00		AP TRANSCO EBC MRI Dumps
B.225	APEPDCL	Visakhapatnam	33KV	Zone-III	Madhurawada	Dairy Farm	-	50MVA 132/33 kV Transformer#3	Metered	Functional	30.06.2023	Mixed	15462018	1000	51.49	0.00		AP TRANSCO EBC MRI Dumps
B.226	APEPDCL	Visakhapatnam	33KV	Zone-III	Pendurthy	Pendurthy	-	31.5 MVA 132/33 kV Transformer#1	Metered	Functional	30.06.2023	Mixed	15462278	2000	25.17	0.00		AP TRANSCO EBC MRI Dumps
B.227	APEPDCL	Visakhapatnam	33KV	Zone-III	Pendurthy	Pendurthy	-	31.5 MVA 132/33 kV Transformer#2	Metered	Functional	30.06.2023	Mixed	AP906670	2000	28.03	0.00		AP TRANSCO EBC MRI Dumps
B.228	APEPDCL	Visakhapatnam	33KV	Zone-III	Gopalpatnam	Simhachalam	-	31.5MVA 132/33 kV Transformer#1	Metered	Functional	30.06.2023	Mixed	15462266	2000	18.81	0.00		AP TRANSCO EBC MRI Dumps
B.229	APEPDCL	Visakhapatnam	33KV	Zone-III	Gopalpatnam	Simhachalam	-	15MVA 132/33 kV Transformer#2	Metered	Functional	30.06.2023	Mixed	15462283	2000	28.54	0.00		AP TRANSCO EBC MRI Dumps
B.230	APEPDCL	Visakhapatnam	33KV	Zone-III	Gopalpatnam	Simhachalam	-	16MVA 132/33 kV Transformer#3	Metered	Functional	30.06.2023	Mixed	15462284	1000	18.08	0.00		AP TRANSCO EBC MRI Dumps
B.231	APEPDCL	Visakhapatnam	33KV	Zone-III	Gopalpatnam	Simhachalam	-	31.5MVA 132/11 kV Transformer#4	Metered	Functional	30.06.2023	Mixed	15462285	2000	30.77	0.00		AP TRANSCO EBC MRI Dumps
B.232	APEPDCL	Visakhapatnam	33KV	Zone-III	Gopalpatnam	Simhachalam	-	15MVA 132/11 kV Transformer#5	Metered	Functional	30.06.2023	Mixed	15462447	4000	0.00	0.00		AP TRANSCO EBC MRI Dumps
B.233	APEPDCL	Visakhapatnam	132KV	Zone-III	Anandapuram	Anandapuram	-	132 kV DIVIS (Birla Periclase)	Metered	Functional	30.06.2023	Industrial	8.0047728	1000	23.85	0.00		AP TRANSCO EBC MRI Dumps
B.234	APEPDCL	Visakhapatnam	132KV	Zone-III	Anandapuram	Anandapuram	-	132 kV DIVIS-2	Metered	Functional	30.06.2023	Industrial	16.21428	1000	52.36	0.00		AP TRANSCO EBC MRI Dumps
B.235	APEPDCL	Visakhapatnam	132KV	Zone-III	Gopalpatnam	Simhachalam	-	132 kV Simhachalam - Gazuwaka (ACC)	Metered	Functional	30.06.2023	Industrial	12287874	500	13.50	0.00		AP TRANSCO EBC MRI Dumps
B.236	APEPDCL	Visakhapatnam	132KV	Zone-III	Gopalpatnam	Simhachalam	-	132 kV Simhachalam - Gazuwaka (ACC)	Metered	Functional	30.06.2023	Industrial			0.00	0.00		AP TRANSCO EBC MRI Dumps
B.237	APEPDCL	Visakhapatnam	132KV	Zone-III	Gopalpatnam	Simhachalam	-	132 kV Simhachalam Rly. Traction#1&2	Metered	Functional	30.06.2023	Traction			0.00	0.00		AP TRANSCO EBC MRI Dumps
B.238	APEPDCL	Visakhapatnam	132KV	Zone-III	Gopalpatnam	Simhachalam	-	132 kV Simhachalam Rly. Traction#1	Metered	Functional	30.06.2023	Traction	Y0292645	500	0.44	0.00		AP TRANSCO EBC MRI Dumps
B.239	APEPDCL	Visakhapatnam	132KV	Zone-III	Gopalpatnam	Simhachalam	-	132 kV Simhachalam Rly. Traction#2	Metered	Functional	30.06.2023	Mixed	Y0292624	500	32.41	0.00		AP TRANSCO EBC MRI Dumps
B.240	APEPDCL	Visakhapatnam	132KV	Zone-III	Pendurthy	T.B.Vara (Traction)	-	132 kV S. Kota Rly. Traction#1	Metered	Functional	30.06.2023	Mixed	12287852	166.7	1.09	0.00		AP TRANSCO EBC MRI Dumps
B.241	APEPDCL	Visakhapatnam	132KV	Zone-III	Pendurthy	T.B.Vara (Traction)	-	132 kV S. Kota Rly. Traction#2	Metered	Functional	30.06.2023	Mixed	12287863	166.7	3.13	0.00		AP TRANSCO EBC MRI Dumps
B.242	APEPDCL	Visakhapatnam	132KV	Zone-III	Auto Nagar	VSEZ	-	132 KV VSEZ- Simhachalam (ACC)	Metered	Functional	30.06.2023	Mixed	12287818	1000	-13.48	0.00		AP TRANSCO EBC MRI Dumps
B.243	APEPDCL	Visakhapatnam	132KV	Zone-III	Pendurthy	Pendurthy	-	132 KV LVS Power Ltd	Metered	Functional	30.06.2023	Industrial			0.99	0.00		AP TRANSCO EBC MRI Dumps
B.244	APEPDCL	Visakhapatnam	11KV	Zone-III	Gopalpatnam	PVT Developers	-	Gosala Solar Pvt Ltd.	Metered	Functional	30.06.2023	generator	2831495	1000	0.37	0.00		AP TRANSCO EBC MRI Dumps
B.245	APEPDCL	Visakhapatnam	33KV	Zone-III	Gopalpatnam	PVT Developers	-	GVSCCL Solar Pvt Ltd.	Metered	Functional	30.06.2023	generator	APX02090	1000	0.66	0.00		AP TRANSCO EBC MRI Dumps
B.246	APEPDCL	Visakhapatnam	33KV	Zone-III	Gopalpatnam	PVT Developers	-	GVSCCL Solar Pvt Ltd.2	Metered	Functional	30.06.2023	generator	XG418441	1000	0.37	0.00		AP TRANSCO EBC MRI Dumps
B.247	APEPDCL	Visakhapatnam	33KV	Zone-III	Bheemili	PVT Developers	-	INS Kalinga Solar Plant	Metered	Functional	30.06.2023	generator	APX02480	1000	-1.95	0.00		AP TRANSCO EBC MRI Dumps

B. Meter reading of Input energy at injection points

S.No	Zone	Circle	Voltage Level	Division	Sub-Division	Sub-Station	Feeder ID	Feeder Name	Feeder Metering Status (Metered/ un-metered/ AMI/AMR)	Status of Meter (Functional/Non-functional)	Metering Date	Feeder Type (Agri/ Industrial/Mixed)	Period from Apr-2023 to June-2023				Sales(MU)	Remarks (Source of data)
													Meter S.No	MF	Import (MU)	Export (MU)		
B.248	APEPDCL	Visakhapatnam	33KV	Zone-III	Anandapuram	PVT Developers		33KV Zindal	Metered	Functional	30.06.2023	Mixed	20003307	1000	23.84	0.00		AP TRANSCO EBC MRI Dumps
B.249	APEPDCL	Visakhapatnam	33KV	Zone-III	Anandapuram	PVT Developers		3MW,33 KV Narava	Metered	Functional	30.06.2023	Mixed	AP200771	1000	1.11	0.00		AP TRANSCO EBC MRI Dumps
B.250	APEPDCL	Visakhapatnam	33KV	Zone-III	Anandapuram	EHT SS Aux Consumption		Anandapuram	Metered	Functional	30.06.2023	Mixed	AP021945	1	0.00	0.01		AP TRANSCO EBC MRI Dumps
B.251	APEPDCL	Visakhapatnam	33KV	Zone-III	Madhurawada	EHT SS Aux Consumption		Dairy Farm	Metered	Functional	30.06.2023	Mixed	EC900534	1	0.00	0.02		AP TRANSCO EBC MRI Dumps
B.252	APEPDCL	Visakhapatnam	33KV	Zone-III	Pendurthy	EHT SS Aux Consumption		Pendurthy	Metered	Functional	30.06.2023	Mixed	681974	25	0.00	0.03		AP TRANSCO EBC MRI Dumps
B.253	APEPDCL	Visakhapatnam	33KV	Zone-III	Gopapatnam	EHT SS Aux Consumption		Simhachalam	Metered	Functional	30.06.2023	Mixed	7506472	40	0.00	0.02		AP TRANSCO EBC MRI Dumps
B.254	APEPDCL	Visakhapatnam	33KV	Zone-III	Anandapuram	EHT SS Aux Consumption		B.D.Palem	Metered	Functional	30.06.2023	Mixed	APEA1346	250	0.00	0.01		AP TRANSCO EBC MRI Dumps
B.255	APEPDCL	Visakhapatnam	33KV	Zone-III	Gopapatnam	EHT SS Aux Consumption		220KV Simhachalam	Metered	Functional	30.06.2023	Mixed	671081	1	0.00	0.04		AP TRANSCO EBC MRI Dumps
B.256	APEPDCL	Visakhapatnam	33KV	Zone-III	Vizianagaram, Kancharapalem, Autonagar	-		Net 33KV Import (Inter Divisions)	Metered	Functional	30.06.2023	Mixed			5.51	0.00		AS per field data
B.257	APEPDCL	Visakhapatnam	11KV	Zone-III	Bhogapuram, S Kota	-		Net 11 KV Import (Inter Divisions)	Metered	Functional	30.06.2023	Mixed			1.19	0.00		AS per field data
B.258	APEPDCL	Visakhapatnam	33KV	Zone-III	Vizianagaram,S Kota, Sabbavaram, Kancharapalem, Waltair, Seetammadhara	-		Net 33KV Export (Inter Divisions)	Metered	Functional	30.06.2023	Mixed			0.00	105.96		AS per field data
B.259	APEPDCL	Visakhapatnam	11KV	Zone-III	Bhogapuram, S Kota, Gajuwaka	-		Net 11 KV Export (Inter Divisions)	Metered	Functional	30.06.2023	Mixed			0.00	1.81		AS per field data
B.260	APEPDCL	Visakhapatnam	EHT	Zone-III	Bheemili	-		EHT OA sales	Metered	Functional	30.06.2023	Mixed			0.00	3.81		Revenue wing
B.261	APEPDCL	Visakhapatnam	33KV	Zone-III	Anandapuram	-		33KV OA sales	Metered	Functional	30.06.2023	Mixed			0.00	1.03		Revenue wing
B.262	APEPDCL	Visakhapatnam	11KV	Zone-III		-		11KV OA sales	Metered	Functional	30.06.2023	Mixed			0.00	0.00	347.8043455	Revenue wing
B.263	APEPDCL	Visakhapatnam	33KV	Anakapalli	Atchutapuram	Brandix		16MVA 132/33KV Transformer#1	Metered	Functional	30.06.2023	Mixed	15462276	1000	8.45	0.00		AP TRANSCO EBC MRI Dumps
B.264	APEPDCL	Visakhapatnam	33KV	Anakapalli	Atchutapuram	Brandix		50MVA 132/33KV Transformer#2	Metered	Functional	30.06.2023	Mixed	15462015	1000	62.54	0.00		AP TRANSCO EBC MRI Dumps
B.265	APEPDCL	Visakhapatnam	33KV	Anakapalli	Atchutapuram	Brandix		50MVA 132/33KV Transformer#3	Metered	Functional	30.06.2023	Mixed	15462016	1000	64.10	0.00		AP TRANSCO EBC MRI Dumps
B.266	APEPDCL	Visakhapatnam	33KV	Anakapalli	Anakapalli	Kasimkota		31.5MVA 132/33 kv Transformer#1	Metered	Functional	30.06.2023	Mixed	15462236	1600	28.37	0.00		AP TRANSCO EBC MRI Dumps
B.267	APEPDCL	Visakhapatnam	33KV	Anakapalli	Anakapalli	Kasimkota		31.5MVA 132/33 kv Transformer#2	Metered	Functional	30.06.2023	Mixed	15462125	1000	30.43	0.00		AP TRANSCO EBC MRI Dumps
B.268	APEPDCL	Visakhapatnam	33KV	Anakapalli	Anakapalli	Kasimkota		31.5MVA 132/33 kv Transformer#3	Metered	Functional	30.06.2023	Mixed	TSS03429	1000	32.36	0.00		AP TRANSCO EBC MRI Dumps
B.269	APEPDCL	Visakhapatnam	33KV	Anakapalli	Yelamanchili	Koruprolu		31.5MVA 132/33 kv Transformer#1	Metered	Functional	30.06.2023	Mixed	15462120	1500	33.38	0.00		AP TRANSCO EBC MRI Dumps
B.270	APEPDCL	Visakhapatnam	33KV	Anakapalli	Yelamanchili	Koruprolu		50 MVA 132/33 kv Transformer#2	Metered	Functional	30.06.2023	Mixed	15462121	1500	35.09	0.00		AP TRANSCO EBC MRI Dumps
B.271	APEPDCL	Visakhapatnam	33KV	Anakapalli	Yelamanchili	Narsingabilli		16 MVA 132/33 kv Transformer#1	Metered	Functional	30.06.2023	Mixed	16196364	1000	12.96	0.00		AP TRANSCO EBC MRI Dumps
B.272	APEPDCL	Visakhapatnam	33KV	Anakapalli	Yelamanchili	Narsingabilli		16 MVA 132/33 kv Transformer#2	Metered	Functional	30.06.2023	Mixed	XC541868	2000	12.47	0.00		AP TRANSCO EBC MRI Dumps
B.273	APEPDCL	Visakhapatnam	33KV	Anakapalli	Anakapalli	Parawada		50MVA 132/33 kv Transformer#1	Metered	Functional	30.06.2023	Mixed	15462132	1500	42.53	0.00		AP TRANSCO EBC MRI Dumps
B.274	APEPDCL	Visakhapatnam	33KV	Anakapalli	Anakapalli	Parawada		50MVA Power Transformer#2	Metered	Functional	30.06.2023	Mixed	15462130	1500	60.39	0.00		AP TRANSCO EBC MRI Dumps
B.275	APEPDCL	Visakhapatnam	33KV	Anakapalli	Anakapalli	Parawada		50MVA Power Transformer#3	Metered	Functional	30.06.2023	Mixed	15462131	1500	42.64	0.00		AP TRANSCO EBC MRI Dumps
B.276	APEPDCL	Visakhapatnam	33KV	Anakapalli	Anakapalli	Parawada		50MVA Power Transformer#4	Metered	Functional	30.06.2023	Mixed	KAU09395	16000	101.12	0.00		AP TRANSCO EBC MRI Dumps
B.277	APEPDCL	Visakhapatnam	33KV	Anakapalli	Payakaraopet	Payakaraopet		31.5MVA 132/33 kv Transformer#1	Metered	Functional	30.06.2023	Mixed	15462119	1000	32.57	0.00		AP TRANSCO EBC MRI Dumps
B.278	APEPDCL	Visakhapatnam	33KV	Anakapalli	Payakaraopet	Payakaraopet		50MVA 132/33 kv Transformer#2	Metered	Functional	30.06.2023	Mixed	15462122	1500	72.61	0.00		AP TRANSCO EBC MRI Dumps
B.279	APEPDCL	Visakhapatnam	132KV	Anakapalli	Atchutapuram	Brandix		132 KV Naval base	Metered	Functional	30.06.2023	Industrial	APX02308	1000	0.61	0.00		AP TRANSCO EBC MRI Dumps
B.280	APEPDCL	Visakhapatnam	132KV	Anakapalli	Atchutapuram	Brandix		132 KV RCL	Metered	Functional	30.06.2023	Industrial	XF465352	500	0.04	0.00		AP TRANSCO EBC MRI Dumps
B.281	APEPDCL	Visakhapatnam	132KV	Anakapalli	Atchutapuram	Brandix		132kv Rushil Decors	Metered	Functional	30.06.2023	Industrial	XD520965	1000	10.61	0.00		AP TRANSCO EBC MRI Dumps

B. Meter reading of Input energy at injection points

S.No	Zone	Circle	Voltage Level	Division	Sub-Division	Sub-Station	Feeder ID	Feeder Name	Feeder Metering Status (Metered/ unmetered/ AMI/AMR)	Status of Meter (Functional/Non-Functional)	Metering Date (Date of last actual meter reading/ communication)	Feeder Type (Agri/ Industrial/Mixed)	Period from Apr-2023 to June-2023				Sales(MU)	Remarks (Source of data)
													Meter S.No	MF	Import (MU)	Export (MU)		
B.282	APEPDCL	Visakhapatnam	132KV	Anakapalli	Atchutapuram	Brandix	-	132 KV Sundaram alloys	Metered	Functional	30.06.2023	Industrial	XD471412	360000	75.89	0.00		AP TRANSCO EBC MRI Dumps
B.283	APEPDCL	Visakhapatnam	132KV	Anakapalli	Anakapalli	Kasimkota	-	132 kv Kasimkota Rly. Traction	Metered	Functional	30.06.2023	Industrial	12287817	333.33	14.84	0.00		AP TRANSCO EBC MRI Dumps
B.284	APEPDCL	Visakhapatnam	132KV	Anakapalli	Yelamanchili	Koruprolu	-	132 KV My Home Industries	Metered	Functional	30.06.2023	Industrial	12287820	500	8.78	0.00		AP TRANSCO EBC MRI Dumps
B.285	APEPDCL	Visakhapatnam	132KV	Anakapalli	Yelamanchili	Narsingabilli	-	132KV Ramco cements	Metered	Functional	30.06.2023	Industrial	15624899	2000	20.87	0.00		AP TRANSCO EBC MRI Dumps
B.286	APEPDCL	Visakhapatnam	132KV	Anakapalli	Yelamanchili	Narsingabilli	-	132KV Chettinadu Cements	Metered	Functional	30.06.2023	Industrial			2.30	0.00		AP TRANSCO EBC MRI Dumps
B.287	APEPDCL	Visakhapatnam	132KV	Anakapalli	Payakaraopet	Payakaraopet	-	132 kv Payakaraopet Rly. Traction	Metered	Functional	30.06.2023	Industrial	12287821	333.333	15.81	0.00		AP TRANSCO EBC MRI Dumps
B.288	APEPDCL	Visakhapatnam	132KV	Anakapalli	Atchutapuram	Brandix	-	132 KV Anjaneya alloys	Metered	Functional	30.06.2023	Industrial	12287868	500	51.94	0.00		AP TRANSCO EBC MRI Dumps
B.289	APEPDCL	Visakhapatnam	220KV	Anakapalli	Atchutapuram	Brandix	-	220 KV ABHIJEET FERRO alloys 1	Metered	Functional	30.06.2023	Industrial	12288001	1000	236.50	0.00		AP TRANSCO EBC MRI Dumps
B.290	APEPDCL	Visakhapatnam	132KV	Anakapalli	Atchutapuram	Brandix	-	132KV Sanvra Industries Ltd.	Metered	Functional	30.06.2023	Industrial	20008144	2000	0.00	0.00		AP TRANSCO EBC MRI Dumps
B.291	APEPDCL	Visakhapatnam	132KV	Anakapalli	Atchutapuram	Brandix	-	132 KV Anjaneya alloys	Metered	Functional	30.06.2023	Industrial	12287869	500	49.08	0.00		AP TRANSCO EBC MRI Dumps
B.292	APEPDCL	Visakhapatnam	220KV	Anakapalli	Atchutapuram	Brandix	-	220 KV ABHIJEET FERRO alloys 2	Metered	Functional	30.06.2023	Industrial	12288002	1000	114.20	0.00		AP TRANSCO EBC MRI Dumps
B.293	APEPDCL	Visakhapatnam	33KV	Anakapalli	Anakapalli	Brandix	-	132KV ATC Tyres	Metered	Functional	30.06.2023	Mixed	X1953918	500	6.63	0.00		AP TRANSCO manual EBC Certification
B.294	APEPDCL	Visakhapatnam	33KV	Anakapalli	Anakapalli	EHT SS Aux Consumption	-	400 kv Kalapaka	Metered	Functional	30.06.2023	Mixed	APE16573	500	0.00	0.20		AP TRANSCO manual EBC Certification
B.295	APEPDCL	Visakhapatnam	33KV	Anakapalli	Anakapalli	EHT SS Aux Consumption	-	400 kv NTPC Simhadri STPS	Metered	Functional	30.06.2023	Mixed			0.00	0.00		AP TRANSCO manual EBC Certification
B.296	APEPDCL	Visakhapatnam	33KV	Anakapalli	Atchutapuram	EHT SS Aux Consumption	-	Brandix	Metered	Functional	30.06.2023	Mixed	340285	1	0.00	0.01		AP TRANSCO manual EBC Certification
B.297	APEPDCL	Visakhapatnam	33KV	Anakapalli	Anakapalli	EHT SS Aux Consumption	-	Kasimkota	Metered	Functional	30.06.2023	Mixed	7506436	10	0.00	0.01		AP TRANSCO manual EBC Certification
B.298	APEPDCL	Visakhapatnam	33KV	Anakapalli	Yelamanchili	EHT SS Aux Consumption	-	Koruprolu	Metered	Functional	30.06.2023	Mixed	5405763	20	0.00	0.00		AP TRANSCO manual EBC Certification
B.299	APEPDCL	Visakhapatnam	33KV	Anakapalli	Yelamanchili	EHT SS Aux Consumption	-	Narsingabilli	Metered	Functional	30.06.2023	Mixed	1372956	1	0.00	0.01		AP TRANSCO manual EBC Certification
B.300	APEPDCL	Visakhapatnam	33KV	Anakapalli	Anakapalli	EHT SS Aux Consumption	-	Parawada	Metered	Functional	30.06.2023	Mixed	AP007300	1	0.00	0.04		AP TRANSCO manual EBC Certification
B.301	APEPDCL	Visakhapatnam	33KV	Anakapalli	Payakaraopet	EHT SS Aux Consumption	-	Payakaraopet	Metered	Functional	30.06.2023	Mixed	9625569	20	0.00	0.01		AP TRANSCO manual EBC Certification
B.302	APEPDCL	Visakhapatnam	33KV	Anakapalli	Chodavaram, Gajuwaka	-	-	Net 33KV Import (Inter Divisions)	Metered	Functional	30.06.2023	Mixed			9.21	0.00		AS per field data
B.303	APEPDCL	Visakhapatnam	11KV	Anakapalli	Kasimkota, Lankelapalem	-	-	Net 11 KV Import (Inter Divisions)	Metered	Functional	30.06.2023	Mixed			13.90	0.00		AS per field data
B.304	APEPDCL	Visakhapatnam	33KV	Anakapalli	Tuni, Narsipatnam-Town, Waddadi, malpauram,Gajuwaka ,Chodavaram, Kasimkota, Lankelapalem	-	-	Net 33KV Export (Inter Divisions)	Metered	Functional	30.06.2023	Mixed			0.00	159.96		AS per field data
B.305	APEPDCL	Visakhapatnam	11KV	Anakapalli	Aganampudi, Kasimkota, Lankelapalem	-	-	Net 11 KV Export (Inter Divisions)	Metered	Functional	30.06.2023	Mixed			0.00	12.86		AS per field data
B.306	APEPDCL	Visakhapatnam	EHT	Anakapalli	Atchutapuram, Yelamanchili	-	-	EHT OA sales	Metered	Functional	30.06.2023	Mixed			0.00	0.53		Revenue wing
B.307	APEPDCL	Visakhapatnam	33KV	Anakapalli	Anakapalli, Payakaraopeta, Atchutapuram	-	-	33KV OA sales	Metered	Functional	30.06.2023	Mixed			0.00	53.85		Revenue wing
B.308	APEPDCL	Visakhapatnam	11KV	Anakapalli	Anakapalli, Payakaraopeta	-	-	11KV OA sales	Metered	Functional	30.06.2023	Mixed			0.00	3.01	1059.073037	Revenue wing
B.309	APEPDCL	Visakhapatnam	33KV	Narsipatnam	Chodavarm	Chodavarm	-	16MVA 132/33 kV Transformer#1	Metered	Functional	30.06.2023	Mixed	APX00406	200	12.51	0.00		AP TRANSCO EBC MRI Dumps
B.310	APEPDCL	Visakhapatnam	33KV	Narsipatnam	Chodavarm	Chodavarm	-	31.5MVA 132/33 kV Transformer#2	Metered	Functional	30.06.2023	Mixed	APX00405	400	25.52	0.00		AP TRANSCO EBC MRI Dumps
B.311	APEPDCL	Visakhapatnam	33KV	Narsipatnam	Narsipatnam Town	Narsipatnam	-	16MVA 132/33 kV Transformer#1	Metered	Functional	30.06.2023	Mixed	AP906612	1000	17.43	0.00		AP TRANSCO EBC MRI Dumps
B.312	APEPDCL	Visakhapatnam	33KV	Narsipatnam	Narsipatnam Town	Narsipatnam	-	31.5MVA 132/33KV Transformer#2	Metered	Functional	30.06.2023	Mixed	TSS03342	1000	29.90	0.00		AP TRANSCO EBC MRI Dumps
B.313	APEPDCL	Visakhapatnam	33KV	Narsipatnam	Narsipatnam Town	Narsipatnam	-	15MVA 132/33KV Transformer#3	Metered	Functional	30.06.2023	Mixed	XE485709	500	7.22	0.00		AP TRANSCO EBC MRI Dumps

B. Meter reading of Input energy at injection points																		
S.No	Zone	Circle	Voltage Level	Division	Sub-Division	Sub-Station	Feeder ID	Feeder Name	Feeder Metering Status (Metered/ unmetered/ AMI/AMR)	Status of Meter (Functional/Non-functional)	Metering Date (Date of last actual meter reading/ communication)	Feeder Type (Agri/ Industrial/Mixed)	Period from Apr-2023 to June-2023				Sales(MU)	Remarks (Source of data)
													Meter S.No	MF	Import (MU)	Export (MU)		
B.314	APEPDCL	Visakhapatnam	220 KV	Narsipatnam	Narsipatnam Town	Anrak SWS	-	220 KV Anrak Aluminium Ltd	Metered	Functional	30.06.2023	Mixed	13191668	1000	0.11	0.00		AP TRANSCO EBC MRI Dumps
B.315	APEPDCL	Visakhapatnam	33KV	Narsipatnam	Chodavaram	PVT Developers	-	Chodavaram Co-operative Sugars Ltd.	Metered	Functional	30.06.2023	generator	12288602	875	-0.01	0.00		AP TRANSCO EBC MRI Dumps
B.316	APEPDCL	Visakhapatnam	33KV	Narsipatnam	Yelamanchili	PVT Developers	-	The Etikoppaka Co-operative Agri & Ind Society	Metered	Functional	30.06.2023	generator		1000	0.00	0.00		AP TRANSCO EBC MRI Dumps
B.317	APEPDCL	Visakhapatnam	33KV	Narsipatnam	Waddadi	PVT Developers	-	Alufluoride Pvt Ltd.	Metered	Functional	30.06.2023	generator	APX02113	1000	0.96	0.00		AP TRANSCO EBC MRI Dumps
B.318	APEPDCL	Visakhapatnam	33KV	Narsipatnam	Narsipatnam Town	EHT SS Aux Consumption	-	Anrak SWS	Metered	Functional	30.06.2023	Mixed	APEA1368	125	0.00	0.00		AP TRANSCO manual EBC Certification
B.319	APEPDCL	Visakhapatnam	33KV	Narsipatnam	Chodavaram	EHT SS Aux Consumption	-	Chodavaram	Metered	Functional	30.06.2023	Mixed	2995953	1	0.00	0.02		AP TRANSCO manual EBC Certification
B.320	APEPDCL	Visakhapatnam	33KV	Narsipatnam	Narsipatnam Town	EHT SS Aux Consumption	-	Narsipatnam	Metered	Functional	30.06.2023	Mixed	A0021815	1	0.00	0.02		AP TRANSCO manual EBC Certification
B.321	APEPDCL	Visakhapatnam	33KV	Narsipatnam	Tuni, Rampachodavaram-Rural, S Kota, Anakapalli, Chintapalli	-	-	Net 33KV Import (Inter Divisions)	Metered	Functional	30.06.2023	Mixed			33.06	0.00		AS per field data
B.322	APEPDCL	Visakhapatnam	11KV	Narsipatnam	Chitapalli, S Kota, Sabbavaram	-	-	Net 11 KV Import (Inter Divisions)	Metered	Functional	30.06.2023	Mixed			1.27	0.00		AS per field data
B.323	APEPDCL	Visakhapatnam	33KV	Narsipatnam	Anakapalli, Chintapalli, Tuni, Rampachodavaram-Rural	-	-	Net 33KV Export (Inter Divisions)	Metered	Functional	30.06.2023	Mixed			0.00	14.50		AS per field data
B.324	APEPDCL	Visakhapatnam	11KV	Narsipatnam	Aganmpudi, Araku, Tuni	-	-	Net 11 KV Export (Inter Divisions)	Metered	Functional	30.06.2023	Mixed			0.00	2.12		AS per field data
B.325	APEPDCL	Visakhapatnam	EHT	Narsipatnam	-	-	-	EHT OA sales	Metered	Functional	30.06.2023	Mixed			0.00	0.00		Revenue wing
B.326	APEPDCL	Visakhapatnam	33KV	Narsipatnam	-	-	-	33KV OA sales	Metered	Functional	30.06.2023	Mixed			0.00	0.00		Revenue wing
B.327	APEPDCL	Visakhapatnam	11KV	Narsipatnam	-	-	-	11KV OA sales	Metered	Functional	30.06.2023	Mixed			0.00	0.00	101.5435108	Revenue wing
B.328	APEPDCL	Visakhapatnam	33KV	Paderu	Araku	Araku	-	15MVA 132/33 kv Transformer#1	Metered	Functional	30.06.2023	Mixed	15461917	166.667	6.60	0.00		AP TRANSCO EBC MRI Dumps
B.329	APEPDCL	Visakhapatnam	33KV	Paderu	Araku	Araku	-	16MVA 132/33 kv Transformer#2	Metered	Functional	30.06.2023	Mixed	15461918	166.667	0.00	0.00		AP TRANSCO EBC MRI Dumps
B.330	APEPDCL	Visakhapatnam	33KV	Paderu	Paderu	Paderu	-	16 MVA 132/33 kv Transformer#1	Metered	Functional	30.06.2023	Mixed	TN907014	500	6.57	0.00		AP TRANSCO EBC MRI Dumps
B.331	APEPDCL	Visakhapatnam	33KV	Paderu	Paderu	Paderu	-	16 MVA 132/33 kv Transformer#2	Metered	Functional	30.06.2023	Mixed	Y0280359	500	6.64	0.00		AP TRANSCO EBC MRI Dumps
B.332	APEPDCL	Visakhapatnam	132KV	Paderu	Araku	Araku	-	132 kv Gorapur Rly. Traction#1	Metered	Functional	30.06.2023	Mixed	12287842	333.333	1.09	0.00		AP TRANSCO EBC MRI Dumps
B.333	APEPDCL	Visakhapatnam	132KV	Paderu	Araku	Araku	-	132 kv Gorapur Rly. Traction#2	Metered	Functional	30.06.2023	Mixed	12287811	333.333	2.73	0.00		AP TRANSCO EBC MRI Dumps
B.334	APEPDCL	Visakhapatnam	132KV	Paderu	Araku	Araku	-	132 kv Tyda Rly. Traction#1	Metered	Functional	30.06.2023	Mixed	12287844	500	7.98	0.00		AP TRANSCO EBC MRI Dumps
B.335	APEPDCL	Visakhapatnam	132KV	Paderu	Araku	Araku	-	132 kv Tyda Rly. Traction#2	Metered	Functional	30.06.2023	Mixed	12287843	500	2.25	0.00		AP TRANSCO EBC MRI Dumps
B.336	APEPDCL	Visakhapatnam	11KV	Paderu	Chintapalli	GENCO	-	Upper Sileru Colony Consumption	Metered	Functional	30.06.2023	Mixed			0.46	0.00		AP TRANSCO EBC MRI Dumps
B.337	APEPDCL	Visakhapatnam	33KV	Paderu	Araku	EHT SS Aux Consumption	-	Araku	Metered	Functional	30.06.2023	Mixed	4235304	1	0.00	0.01		AP TRANSCO EBC MRI Dumps
B.338	APEPDCL	Visakhapatnam	33KV	Paderu	Narsipatnam Town, S Kota	-	-	Net 33KV Import (Inter Divisions)	Metered	Functional	30.06.2023	Mixed			10.75	0.00		AS per field data
B.339	APEPDCL	Visakhapatnam	11KV	Paderu	Chodavaram, Gajapathinagaram	-	-	Net 11 KV Import (Inter Divisions)	Metered	Functional	30.06.2023	Mixed			0.25	0.00		AS per field data
B.340	APEPDCL	Visakhapatnam	33KV	Paderu	Narsipatnam-Rural	-	-	Net 33KV Export (Inter Divisions)	Metered	Functional	30.06.2023	Mixed			0.00	2.50		AS per field data
B.341	APEPDCL	Visakhapatnam	11KV	Paderu	Gajapathinagaram, Narsipatnam-Rural	-	-	Net 11 KV Export (Inter Divisions)	Metered	Functional	30.06.2023	Mixed			0.00	0.06		AS per field data
B.342	APEPDCL	Visakhapatnam	EHT	Paderu	-	-	-	EHT OA sales	Metered	Functional	30.06.2023	Mixed			0.00	0.00		Revenue wing
B.343	APEPDCL	Visakhapatnam	33KV	Paderu	-	-	-	33KV OA sales	Metered	Functional	30.06.2023	Mixed			0.00	0.00		Revenue wing
B.344	APEPDCL	Visakhapatnam	11KV	Paderu	-	-	-	11KV OA sales	Metered	Functional	30.06.2023	Mixed			0.00	0.00	32.46885951	Revenue wing
B.345	APEPDCL	Visakhapatnam	33KV	Kasimkota	Kasimkota	-	-	Net 33KV Import (Inter Divisions)	Metered	Functional	30.06.2023	Mixed			96.24	0.00		AP TRANSCO EBC MRI Dumps
B.346	APEPDCL	Visakhapatnam	11KV	Kasimkota	Kasimkota	-	-	Net 11 KV Import (Inter Divisions)	Metered	Functional	30.06.2023	Mixed			15.39	0.00		AP TRANSCO EBC MRI Dumps

B. Meter reading of Input energy at injection points

S.No	Zone	Circle	Voltage Level	Division	Sub-Division	Sub-Station	Feeder ID	Feeder Name	Feeder Metering Status (Metered/ un-metered/ AMI/AMR)	Status of Meter (Functional/Non-functional)	Metering Date (Date of last actual meter reading/ communication)	Feeder Type (Agri/ Industrial/Mixed)	Period from Apr-2023 to June-2023				Sales(MU)	Remarks (Source of data)
													Meter S.No	MF	Import (MU)	Export (MU)		
B.347	APEPDCL	Visakhapatnam	33KV	Kasimkota	Kasimkota			Net 33KV Export (Inter Divisions)	Metered	Functional	30.06.2023	Mixed			0.00	3.83		AP TRANSCO EBC MRI Dumps
B.348	APEPDCL	Visakhapatnam	11KV	Kasimkota	Kasimkota			Net 11 KV Export (Inter Divisions)	Metered	Functional	30.06.2023	Mixed			0.00	15.12	79.94653793	AP TRANSCO EBC MRI Dumps
B.349	APEPDCL	Rajahmundry	33KV	Rajahmundry Town	Rajahmundry Town II	Bommuru		50MVA 132/33 kV Transformer#1	Metered	Functional	30.06.2023	Mixed	XE411361	1500	55.13	0.00		AP TRANSCO EBC MRI Dumps
B.350	APEPDCL	Rajahmundry	33KV	Rajahmundry Town	Rajahmundry Town II	Bommuru		50 MVA 132/33 kV Transformer#2	Metered	Functional	30.06.2023	Mixed	AP903147	1500	54.76	0.00		AP TRANSCO EBC MRI Dumps
B.351	APEPDCL	Rajahmundry	33KV	Rajahmundry Town	Rajahmundry Town II	Bommuru		25MVA 132/33 kV Transformer#3	Metered	Functional	30.06.2023	Mixed	15462229	1333.33	23.62	0.00		AP TRANSCO EBC MRI Dumps
B.352	APEPDCL	Rajahmundry	33KV	Rajahmundry Town	Rajahmundry Town II	Bommuru		25MVA 132/33 kV Transformer#4	Metered	Functional	30.06.2023	Mixed	15462106	1000	23.75	0.00		AP TRANSCO EBC MRI Dumps
B.353	APEPDCL	Rajahmundry	33KV	Rajahmundry Town	Rajahmundry Town 1	Mallayyapeta		50MVA 132/33 kV Transformer#1	Metered	Functional	30.06.2023	Mixed	Y0310571	1500	50.53	0.00		AP TRANSCO EBC MRI Dumps
B.354	APEPDCL	Rajahmundry	33KV	Rajahmundry Town	Rajahmundry Town 1	Mallayyapeta		50MVA 132/33 kV Transformer#2	Metered	Functional	30.06.2023	Mixed	15462008	666.67	8.56	0.00		AP TRANSCO EBC MRI Dumps
B.355	APEPDCL	Rajahmundry	33KV	Rajahmundry Town	Rajahmundry Town 1	Mallayyapeta		50MVA 132/33 kV Transformer#3	Metered	Functional	30.06.2023	Mixed	TS03406	1500	50.25	0.00		AP TRANSCO EBC MRI Dumps
B.356	APEPDCL	Rajahmundry	33KV	Rajahmundry Town	Rajahmundry Town II	Bommuru		132 kV Rajahmundry Rly. Traction	Metered	Functional	30.06.2023	Industrial	12287809	333.33	16.88	0.00		AP TRANSCO EBC MRI Dumps
B.357	APEPDCL	Rajahmundry	132KV	Rajahmundry Town	Rajahmundry Town 1	Mallayyapeta		132 kV A.P. Paper Mills	Metered	Functional	30.06.2023	Industrial	APM99942	1000	0.63	0.00		AP TRANSCO EBC MRI Dumps
B.358	APEPDCL	Rajahmundry	33KV	Rajahmundry Town	Rajahmundry Town II	EHT SS Aux Consumption		Bommuru	Metered	Functional	30.06.2023	Mixed	AP04058	1	0.00	0.07		AP TRANSCO EBC MRI Dumps
B.359	APEPDCL	Rajahmundry	33KV	Rajahmundry Town	Rajahmundry Town II	EHT SS Aux Consumption		Bommuru	Metered	Functional	30.06.2023	Mixed	AP04058	1	0.00	0.00		AP TRANSCO EBC MRI Dumps
B.360	APEPDCL	Rajahmundry	33KV	Rajahmundry Town	Rajahmundry Town 1	EHT SS Aux Consumption		Mallayyapeta	Metered	Functional	30.06.2023	Mixed	5024495	1	0.00	0.01		AP TRANSCO EBC MRI Dumps
B.361	APEPDCL	Rajahmundry	33KV	Rajahmundry Town	Rajahmundry Rural	-		Net 33KV Import (Inter Divisions)	Metered	Functional	30.06.2023	Mixed			0.00	0.00		AS per field data
B.362	APEPDCL	Rajahmundry	33KV	Rajahmundry Town	Rajahmundry Rural	-		Net 11 KV Import (Inter Divisions)	Metered	Functional	30.06.2023	Mixed			0.00	0.00		AS per field data
B.363	APEPDCL	Rajahmundry	11KV	Rajahmundry Town	Rajahmundry Town II	-		Net 33KV Export (Inter Divisions)	Metered	Functional	30.06.2023	Mixed			0.00	77.44		AS per field data
B.364	APEPDCL	Rajahmundry	33KV	Rajahmundry Town	Rajahmundry Town II	-		Net 11 KV Export (Inter Divisions)	Metered	Functional	30.06.2023	Mixed			0.00	0.00		AS per field data
B.365	APEPDCL	Rajahmundry	EHT	Rajahmundry Town				OA sales							0.00	0.00		Revenue wing
B.366	APEPDCL	Rajahmundry	33KV	Rajahmundry Town				OA sales							0.00	0.34		Revenue wing
B.367	APEPDCL	Rajahmundry	11KV	Rajahmundry Town				OA sales							0.00	0.12	195.0991633	Revenue wing
B.368	APEPDCL	Rajahmundry	33KV	Rajahmundry Rural	Korukonda	Bavojipeta		50MVA 220/33 kV Transformer#1	Metered	Functional	30.06.2023	Mixed	X1356470	600	18.68	0.00		AP TRANSCO EBC MRI Dumps
B.369	APEPDCL	Rajahmundry	33KV	Rajahmundry Rural	Korukonda	Bavojipeta		50MVA 220/33 kV Transformer#2	Metered	Functional	30.06.2023	Mixed	X1356470	600	10.57	0.00		AP TRANSCO EBC MRI Dumps
B.370	APEPDCL	Rajahmundry	11KV	Rajahmundry Rural	Anaparthi	Biccavolu		16MVA 132/33 kV Transformer#1	Metered	Functional	30.06.2023	Mixed	XD511986	333.33	14.06	0.00		AP TRANSCO EBC MRI Dumps
B.371	APEPDCL	Rajahmundry	33KV	Rajahmundry Rural	Anaparthi	Biccavolu		25MVA 132/33 kV Transformer#2	Metered	Functional	30.06.2023	Mixed	XD511987	666.667	16.08	0.00		AP TRANSCO EBC MRI Dumps
B.372	APEPDCL	Rajahmundry	33KV	Rajahmundry Rural	Anaparthi	Biccavolu		25MVA 132/33 kV Transformer#3	Metered	Functional	30.06.2023	Mixed	Y0343582	666.667	20.47	0.00		AP TRANSCO EBC MRI Dumps
B.373	APEPDCL	Rajahmundry	33KV	Rajahmundry Rural	Rajahmundry Rural	Kondagunturu		31.5MVA 132/33KV Transformer#1	Metered	Functional	30.06.2023	Mixed	XC510839	2000	10.17	0.00		AP TRANSCO EBC MRI Dumps
B.374	APEPDCL	Rajahmundry	33KV	Rajahmundry Rural	Rajahmundry Rural	Kondagunturu		31.5MVA 132/33KV Transformer#2	Metered	Functional	30.06.2023	Mixed	XC510840	2000	5.46	0.00		AP TRANSCO EBC MRI Dumps
B.375	APEPDCL	Rajahmundry	33KV	Rajahmundry Rural	Korukonda	Purushothapatnam		31.5MVA 220/11 kV Transformer#1	Metered	Functional	30.06.2023	Mixed		375	0.00	0.00		AP TRANSCO EBC MRI Dumps
B.376	APEPDCL	Rajahmundry	33KV	Rajahmundry Rural	Korukonda	Purushothapatnam		31.5MVA 220/11 kV Transformer#2	Metered	Functional	30.06.2023	Mixed	XD566189	600	13.84	0.00		AP TRANSCO EBC MRI Dumps
B.377	APEPDCL	Rajahmundry	33KV	Rajahmundry Rural	Korukonda	Purushothapatnam		31.5MVA 220/11 kV Transformer#3	Metered	Functional	30.06.2023	Mixed		375	0.00	0.00		AP TRANSCO EBC MRI Dumps
B.378	APEPDCL	Rajahmundry	33KV	Rajahmundry Rural	Rajahmundry Rural	Rajanagaram		31.5MVA 132/33 kV Transformer#1	Metered	Functional	30.06.2023	Mixed	KAU09786	1000	20.04	0.00		AP TRANSCO EBC MRI Dumps
B.379	APEPDCL	Rajahmundry	33KV	Rajahmundry Rural	Rajahmundry Rural	Rajanagaram		50MVA 132/33 kV Transformer#2	Metered	Functional	30.06.2023	Mixed	KAU09839	1500	26.31	0.00		AP TRANSCO EBC MRI Dumps
B.380	APEPDCL	Rajahmundry	132KV	Rajahmundry Rural	Ramachandrapuram	Ramachandrapuram		132KV Grasim Industries Pvt.Ltd.	Metered	Functional	30.06.2023	Industrial	1363073	500	41.64	0.00		AP TRANSCO EBC MRI Dumps
B.381	APEPDCL	Rajahmundry	132KV	Rajahmundry Rural	Rajahmundry Rural	RVK Switching Station		132 KV RVK	Metered	Functional	30.06.2023	Industrial		500	0.00	0.00		AP TRANSCO EBC MRI Dumps

B. Meter reading of Input energy at injection points

S.No	Zone	Circle	Voltage Level	Division	Sub-Division	Sub-Station	Feeder ID	Feeder Name	Feeder Metering Status (Metered/unmetered/AMI/AMR)	Status of Meter (Functional/Non-functional)	Metering Date	Feeder Type (Agri/Industrial/Mixed)	Period from Apr-2023 to June-2023				Sales(MU)	Remarks (Source of data)
													Meter S.No	MF	Import (MU)	Export (MU)		
B.382	APEPDCL	Rajahmundry	132KV	Rajahmundry Rural	Korukonda	Purushothapatnam	-	220KV Bavoijpeta-P.Patnam Feeder	Metered	Functional	30.06.2023	Industrial	2832457	1000	0.16	0.00		AP TRANSCO EBC MRI Dumps
B.383	APEPDCL	Rajahmundry	220KV	Rajahmundry Rural	Rajahmundry Rural	EHT SS Aux Consumption	-	GMR Bargemounted Power project	Metered	Functional	30.06.2023	Mixed			0.00	0.00		AP TRANSCO EBC MRI Dumps
B.384	APEPDCL	Rajahmundry	33KV	Rajahmundry Rural	Rajahmundry Town II	EHT SS Aux Consumption	-	220 kv Vemagiri	Metered	Functional	30.06.2023	Mixed	04212766	250	0.00	0.00		AP TRANSCO EBC MRI Dumps
B.385	APEPDCL	Rajahmundry	33KV	Rajahmundry Rural	Rajahmundry Town II	EHT SS Aux Consumption	-	400 kv Vemagiri	Metered	Functional	30.06.2023	Mixed	APU00392	E3M051	0.00	0.23		AP TRANSCO EBC MRI Dumps
B.386	APEPDCL	Rajahmundry	33KV	Rajahmundry Rural	Rajahmundry Rural	EHT SS Aux Consumption	-	BSES Andhra Power Project	Metered	Functional	30.06.2023	Mixed			0.00	0.00		AP TRANSCO EBC MRI Dumps
B.387	APEPDCL	Rajahmundry	33KV	Rajahmundry Rural	Korukonda	EHT SS Aux Consumption	-	Bavoijpeta	Metered	Functional	30.06.2023	Mixed	5071440	1	0.00	0.03		AP TRANSCO EBC MRI Dumps
B.388	APEPDCL	Rajahmundry	132KV	Rajahmundry Rural	Anaparthi	EHT SS Aux Consumption	-	Biccavolu	Metered	Functional	30.06.2023	Mixed	15686682	1	0.00	0.02		AP TRANSCO EBC MRI Dumps
B.389	APEPDCL	Rajahmundry	33KV	Rajahmundry Rural	Rajahmundry Rural	EHT SS Aux Consumption	-	Gowathami	Metered	Functional	30.06.2023	Mixed	07615228	2000	0.00	0.00		AP TRANSCO EBC MRI Dumps
B.390	APEPDCL	Rajahmundry	33KV	Rajahmundry Rural	Rajahmundry Rural	EHT SS Aux Consumption	-	Kondagunturu	Metered	Functional	30.06.2023	Mixed	304085	1	0.00	0.01		AP TRANSCO EBC MRI Dumps
B.391	APEPDCL	Rajahmundry	33KV	Rajahmundry Rural	Korukonda	EHT SS Aux Consumption	-	Purushothapatnam	Metered	Functional	30.06.2023	Mixed			0.00	0.00		AP TRANSCO EBC MRI Dumps
B.392	APEPDCL	Rajahmundry	33KV	Rajahmundry Rural	Rajahmundry Rural	EHT SS Aux Consumption	-	Rajanagaram	Metered	Functional	30.06.2023	Mixed	EP-912732	1	0.00	0.01		AP TRANSCO EBC MRI Dumps
B.393	APEPDCL	Rajahmundry	33KV	Rajahmundry Rural	Rajahmundry Rural	EHT SS Aux Consumption	-	Vemagiri Power Generation Ltd.	Metered	Functional	30.06.2023	Mixed			0.00	0.00		AP TRANSCO EBC MRI Dumps
B.394	APEPDCL	Rajahmundry	33KV	Rajahmundry Rural	Rajahmundry Rural	EHT SS Aux Consumption	-	GVK - Ph.1 Power Project	Metered	Functional	30.06.2023	Mixed			0.00	0.00		AP TRANSCO EBC MRI Dumps
B.395	APEPDCL	Rajahmundry	33KV	Rajahmundry Rural	Rajahmundry Rural	PVT Developers	-	G V K Industries & Spectrum Power Ltd.	Metered	Functional	30.06.2023	generator		1	-0.01	0.00		AP TRANSCO EBC MRI Dumps
B.396	APEPDCL	Rajahmundry	33KV	Rajahmundry Rural	Rajahmundry Rural	PVT Developers	-	GSL Solar Power Plant	Metered	Functional	30.06.2023	generator	APX01336	1000	0.43	0.00		AP TRANSCO EBC MRI Dumps
B.397	APEPDCL	Rajahmundry	33KV	Rajahmundry Rural	Rajahmundry Rural	PVT Developers	-	Arka Solar Power Ltd	Metered	Functional	30.06.2023	generator		1000	0.32	0.00		AP TRANSCO EBC MRI Dumps
B.398	APEPDCL	Rajahmundry	33KV	Rajahmundry Rural	Rajahmundry Rural	-	-	Net 33KV Import (Inter Divisions)	Metered	Functional	30.06.2023	Mixed			87.63	0.00		AS per field data
B.399	APEPDCL	Rajahmundry	33KV	Rajahmundry Rural	Rajahmundry Rural	-	-	Net 11 KV Import (Inter Divisions)	Metered	Functional	30.06.2023	Mixed			6.54	0.00		AS per field data
B.400	APEPDCL	Rajahmundry	11KV	Rajahmundry Rural	Rajahmundry Town II	-	-	Net 33KV Export (Inter Divisions)	Metered	Functional	30.06.2023	Mixed			0.00	20.87		AS per field data
B.401	APEPDCL	Rajahmundry	33KV	Rajahmundry Rural	Rajahmundry Town II	-	-	Net 11 KV Export (Inter Divisions)	Metered	Functional	30.06.2023	Mixed			0.00	0.36		AS per field data
B.402	APEPDCL	Rajahmundry	11KV	Rajahmundry Rural		-	-	EHT OA sales	Metered	Functional	30.06.2023	Mixed			0.00	7.01		Revenue wing
B.403	APEPDCL	Rajahmundry	EHT	Rajahmundry Rural	Rajahmundry Town II	-	-	33KV OA sales	Metered	Functional	30.06.2023	Mixed			0.00	0.43		Revenue wing
B.404	APEPDCL	Rajahmundry	33KV	Rajahmundry Rural	Rajahmundry Town II	-	-	11KV OA sales	Metered	Functional	30.06.2023	Mixed			0.00	0.42	235.1032496	Revenue wing
B.405	APEPDCL	Rajahmundry	33KV	Amalapuram	Amalapuram	Amalapuram	-	31.5MVA 132/33 kv Transformer#1	Metered	Functional	30.06.2023	Mixed	KA901705	2000	28.63	0.00		AP TRANSCO EBC MRI Dumps
B.406	APEPDCL	Rajahmundry	33KV	Amalapuram	Amalapuram	Amalapuram	-	50 MVA 132/33 kv Transformer#2	Metered	Functional	30.06.2023	Mixed	KA901706	3000	49.55	0.00		AP TRANSCO EBC MRI Dumps
B.407	APEPDCL	Rajahmundry	33KV	Amalapuram	Amalapuram	Amalapuram	-	31.5 MVA 132/33 kv Transformer#3	Metered	Functional	30.06.2023	Mixed	Y0310577	1000	27.85	0.00		AP TRANSCO EBC MRI Dumps
B.408	APEPDCL	Rajahmundry	33KV	Amalapuram	Kothapeta	Kothapeta	-	31.5MVA 132/33 kv Transformer#1	Metered	Functional	30.06.2023	Mixed	AP903536	2000	27.39	0.00		AP TRANSCO EBC MRI Dumps
B.409	APEPDCL	Rajahmundry	33KV	Amalapuram	Kothapeta	Kothapeta	-	50MVA 132/33kv Transformer#2	Metered	Functional	30.06.2023	Mixed	AP914528	3000	41.98	0.00		AP TRANSCO EBC MRI Dumps
B.410	APEPDCL	Rajahmundry	33KV	Amalapuram	Mummidivaram	Mummidivaram	-	31.5MVA 132/33 kv Transformer#1	Metered	Functional	30.06.2023	Mixed	XE486617	400	27.13	0.00		AP TRANSCO EBC MRI Dumps
B.411	APEPDCL	Rajahmundry	33KV	Amalapuram	Mummidivaram	Mummidivaram	-	31.5MVA 132/33 kv Transformer#2	Metered	Functional	30.06.2023	Mixed	XD449118	400	27.19	0.00		AP TRANSCO EBC MRI Dumps
B.412	APEPDCL	Rajahmundry	33KV	Amalapuram	Razole	Razole	-	31.5MVA 132/33 kv Transformer#1	Metered	Functional	30.06.2023	Mixed	XE410660	1000	33.03	0.00		AP TRANSCO EBC MRI Dumps
B.413	APEPDCL	Rajahmundry	33KV	Amalapuram	Razole	Razole	-	31.5MVA 132/33 kv Transformer#2	Metered	Functional	30.06.2023	Mixed	12287810	500	50.28	0.00		AP TRANSCO EBC MRI Dumps
B.414	APEPDCL	Rajahmundry	33KV	Amalapuram	Amalapuram	EHT SS Aux Consumption	-	Amalapuram	Metered	Functional	30.06.2023	Mixed	4048283	1	0.00	0.01		AP TRANSCO manual EBC Certification
B.415	APEPDCL	Rajahmundry	33KV	Amalapuram	Kothapeta	EHT SS Aux Consumption	-	Konaseema	Metered	Functional	30.06.2023	Mixed			0.00	0.00		AP TRANSCO manual EBC Certification
B.416	APEPDCL	Rajahmundry	33KV	Amalapuram	Kothapeta	EHT SS Aux Consumption	-	Kothapeta	Metered	Functional	30.06.2023	Mixed	15471289	1	0.00	0.02		AP TRANSCO manual EBC Certification

B. Meter reading of input energy at injection points																		
S.No	Zone	Circle	Voltage Level	Division	Sub-Division	Sub-Station	Feeder ID	Feeder Name	Feeder Metering Status (Metered/ unmetred/ AMI/AMR)	Status of Meter (Functional/Non-functional)	Metering Date (Date of last actual meter reading/ communication)	Feeder Type (Agri/ Industrial/Mixed)	Period from Apr-2023 to June-2023				Sales(MU)	Remarks (Source of data)
													Meter S.No	MF	Import (MU)	Export (MU)		
B.417	APEPDCL	Rajahmundry	33KV	Amalapuram	Mummidivaram	EHT SS Aux Consumption	-	Mummidivaram	Metered	Functional	30.06.2023	Mixed	305705	1	0.00	0.02		AP TRANSCO manual EBC Certification
B.418	APEPDCL	Rajahmundry	33KV	Amalapuram	Razole	EHT SS Aux Consumption	-	Razole	Metered	Functional	30.06.2023	Mixed	R19702	10	0.00	0.01		AP TRANSCO manual EBC Certification
B.419	APEPDCL	Rajahmundry	33KV	Amalapuram	Razole	EHT SS Aux Consumption	-	Srivathsa Power Project	Metered	Functional	30.06.2023	Mixed			0.00	0.00		AP TRANSCO manual EBC Certification
B.420	APEPDCL	Rajahmundry	33KV	Amalapuram	Razole	PVT Developers	-	Kusalava Products (P) Ltd.	Metered	Functional	30.06.2023	generator		1000	0.00	0.00		AP TRANSCO EBC MRI Dumps
B.421	APEPDCL	Rajahmundry	33KV	Amalapuram	Mummidivaram	PVT Developers	-	NSL Textiles, Uppalaguptam	Metered	Functional	30.06.2023	generator		1000	0.00	0.00		AP TRANSCO EBC MRI Dumps
B.422	APEPDCL	Rajahmundry	33KV	Amalapuram	Razole	PVT Developers	-	Priyadarshini Spinning Mills (PSM) Ltd. (Gas)	Metered	Functional	30.06.2023	generator		1000	0.00	0.00		AP TRANSCO EBC MRI Dumps
B.423	APEPDCL	Rajahmundry	33KV	Amalapuram	Mummidivaram	PVT Developers	-	Oil and Natural Gas	Metered	Functional	30.06.2023	generator	AP200611	1000	1.79	0.00		AP TRANSCO EBC MRI Dumps
B.424	APEPDCL	Rajahmundry	33KV	Amalapuram	Kothapeta	PVT Developers	-	Steel Exchange India LTD,kothapeta	Metered	Functional	30.06.2023	generator	10403174	1000	0.03	0.00		AP TRANSCO EBC MRI Dumps
B.425	APEPDCL	Rajahmundry	33KV	Amalapuram	Mummidivaram	PVT Developers	-	SVIN power plant	Metered	Functional	30.06.2023	generator		1000	0.00	0.00		AP TRANSCO EBC MRI Dumps
B.426	APEPDCL	Rajahmundry	33KV	Amalapuram	Razole	PVT Developers	-	Venkatarayana power	Metered	Functional	30.06.2023	generator		1500	0.00	0.00		AP TRANSCO EBC MRI Dumps
B.427	APEPDCL	Rajahmundry	33KV	Amalapuram	Razole	-	-	Net 33KV Import (Inter Divisions)	Metered	Functional	30.06.2023	Mixed			0.31	0.00		AP TRANSCO EBC MRI Dumps
B.428	APEPDCL	Rajahmundry	11KV	Amalapuram	Razole	-	-	Net 11 KV Import (Inter Divisions)	Metered	Functional	30.06.2023	Mixed			0.00	0.00		AP TRANSCO EBC MRI Dumps
B.429	APEPDCL	Rajahmundry	33KV	Amalapuram	Razole	-	-	Net 33KV Export (Inter Divisions)	Metered	Functional	30.06.2023	Mixed			0.00	0.00		AP TRANSCO EBC MRI Dumps
B.430	APEPDCL	Rajahmundry	11KV	Amalapuram	Razole	-	-	Net 11 KV Export (Inter Divisions)	Metered	Functional	30.06.2023	Mixed			0.00	2.02		AP TRANSCO EBC MRI Dumps
B.431	APEPDCL	Rajahmundry	33KV	Amalapuram	Razole	-	-	Net 33KV Import (Inter Circle)	Metered	Functional	30.06.2023	Mixed			0.00	0.00		AP TRANSCO EBC MRI Dumps
B.432	APEPDCL	Rajahmundry	11KV	Amalapuram	Razole	-	-	Net 11 KV Import (Inter Circle)	Metered	Functional	30.06.2023	Mixed			0.18	0.00		AP TRANSCO EBC MRI Dumps
B.433	APEPDCL	Rajahmundry	33KV	Amalapuram	Razole	-	-	Net 33KV Export (Inter Circle)	Metered	Functional	30.06.2023	Mixed			0.00	0.00		AP TRANSCO EBC MRI Dumps
B.434	APEPDCL	Rajahmundry	11KV	Amalapuram	Razole	-	-	Net 11 KV Export (Inter Circle)	Metered	Functional	30.06.2023	Mixed			0.00	0.95	278.6534298	AP TRANSCO EBC MRI Dumps
B.435	APEPDCL	Rajahmundry	33KV	Kakinada	Kakinada Rural	Gollapalem	-	31.5MVA 132/33KV Transformer#1	Metered	Functional	30.06.2023	Mixed	XE410897	400	29.86	0.00		AP TRANSCO EBC MRI Dumps
B.436	APEPDCL	Rajahmundry	33KV	Kakinada	Kakinada Rural	Gollapalem	-	31.5MVA 132/33KV Transformer#2	Metered	Functional	30.06.2023	Mixed	XF409306	400	29.21	0.00		AP TRANSCO EBC MRI Dumps
B.437	APEPDCL	Rajahmundry	33KV	Kakinada	Kakinada town II	Kakinada	-	50MVA 132/33 kV Transformer#1	Metered	Functional	30.06.2023	Mixed	KA906690	1500	40.45	0.00		AP TRANSCO EBC MRI Dumps
B.438	APEPDCL	Rajahmundry	33KV	Kakinada	Kakinada town II	Kakinada	-	80MVA 132/33 kV Transformer#2	Metered	Functional	30.06.2023	Mixed	TSS03411	2500	72.36	0.00		AP TRANSCO EBC MRI Dumps
B.439	APEPDCL	Rajahmundry	33KV	Kakinada	Kakinada town II	Pratapnagar	-	31.5 MVA 132/33 kV Transformer#1	Metered	Functional	30.06.2023	Mixed	AP907553	2000	28.83	0.00		AP TRANSCO EBC MRI Dumps
B.440	APEPDCL	Rajahmundry	33KV	Kakinada	Kakinada town II	Pratapnagar	-	31.5 MVA 132/33 kV Transformer#2	Metered	Functional	30.06.2023	Mixed	AP907560	3000	45.87	0.00		AP TRANSCO EBC MRI Dumps
B.441	APEPDCL	Rajahmundry	33KV	Kakinada	Kakinada town II	Pratapnagar	-	31.5 MVA 132/33 kV Transformer#3	Metered	Functional	30.06.2023	Mixed	XE411393	1000	30.39	0.00		AP TRANSCO EBC MRI Dumps
B.442	APEPDCL	Rajahmundry	33KV	Kakinada	Kakinada town I	Silk Road Sugars SS	-	25MVA 132/33 kV Transformer#1	Metered	Functional	30.06.2023	Mixed	XC531426	4000	29.17	0.00		AP TRANSCO EBC MRI Dumps
B.443	APEPDCL	Rajahmundry	33KV	Kakinada	Kakinada town I	Silk Road Sugars SS	-	25MVA 132/33 kV Transformer#2	Metered	Functional	30.06.2023	Mixed	XC531427	4000	28.57	0.00		AP TRANSCO EBC MRI Dumps
B.444	APEPDCL	Rajahmundry	132KV	Kakinada	Kakinada town I	Kakinada	-	132 kv NFCL	Metered	Functional	30.06.2023	Industrial	Y0292610	333.33	0.71	0.00		AP TRANSCO EBC MRI Dumps
B.445	APEPDCL	Rajahmundry	132KV	Kakinada	Kakinada town I	Silk Road Sugars SS	-	132 kv CIL	Metered	Functional	30.06.2023	Industrial	KAU99377	1333.33	17.94	0.00		AP TRANSCO EBC MRI Dumps
B.446	APEPDCL	Rajahmundry	132KV	Kakinada	Kakinada town I	Silk Road Sugars SS	-	Silk Road Sugars	Metered	Functional	30.06.2023	Industrial	AP200035	1000	0.35	0.00		AP TRANSCO EBC MRI Dumps
B.447	APEPDCL	Rajahmundry	33KV	Kakinada	Kakinada town I	EHT SS Aux Consumption	-	Yanam	Metered	Functional	30.06.2023	Mixed			0.00	0.00		AP TRANSCO EBC MRI Dumps
B.448	APEPDCL	Rajahmundry	33KV	Kakinada	Kakinada Rural	EHT SS Aux Consumption	-	Gollapalem	Metered	Functional	30.06.2023	Mixed	5073620	1	0.00	0.02		AP TRANSCO EBC MRI Dumps
B.449	APEPDCL	Rajahmundry	33KV	Kakinada	Kakinada town I	EHT SS Aux Consumption	-	Kakinada	Metered	Functional	30.06.2023	Mixed	04235403	1	0.00	0.05		AP TRANSCO EBC MRI Dumps
B.450	APEPDCL	Rajahmundry	33KV	Kakinada	Kakinada town II	EHT SS Aux Consumption	-	pratapnagar	Metered	Functional	30.06.2023	Mixed	15692142	1	0.00	0.02		AP TRANSCO EBC MRI Dumps
B.451	APEPDCL	Rajahmundry	33KV	Kakinada	Kakinada town II	EHT SS Aux Consumption	-	Spectrum Kakinada Power Project	Metered	Functional	30.06.2023	Mixed			0.00	0.00		AP TRANSCO EBC MRI Dumps

B. Meter reading of Input energy at injection points

S.No	Zone	Circle	Voltage Level	Division	Sub-Division	Sub-Station	Feeder ID	Feeder Name	Feeder Metering Status (Metered/ un-metered/ AMI/AMR)	Status of Meter (Functional/Non-functional)	Metering Date	Feeder Type (Agri/ Industrial/Mixed)	Period from Apr-2023 to June-2023				Sales(MU)	Remarks (Source of data)	
													Date of last actual meter reading/ communication	Meter S.No	MF	Import (MU)			Export (MU)
B.452	APEPDCL	Rajahmundry	33KV	Kakinada	Samalkota	EHT SS Aux Consumption	-	Silk road sugars	Metered	Functional	30.06.2023	Mixed			0.00	0.00		AP TRANSCO EBC MRI Dumps	
B.453	APEPDCL	Rajahmundry	33KV	Kakinada	Samalkota	EHT SS Aux Consumption	-	Silk Road sugars Switching Station	Metered	Functional	30.06.2023	Mixed	15687093	1	0.00	0.01		AP TRANSCO EBC MRI Dumps	
B.454	APEPDCL	Rajahmundry	33KV	Kakinada	Samalkota	PVT Developers	-	G V K Industries & Spectrum Power Ltd.	Metered	Functional	30.06.2023	generator		1	-0.01	0.00		AP TRANSCO EBC MRI Dumps	
B.455	APEPDCL	Rajahmundry	33KV	Kakinada	Pithapuram	-	-	Net 33KV Import (Inter Divisions)	Metered	Functional	30.06.2023	Mixed			10.37	0.00		AS per field data	
B.456	APEPDCL	Rajahmundry	11KV	Kakinada	Kakinada Rural	-	-	Net 11 KV Import (Inter Divisions)	Metered	Functional	30.06.2023	Mixed			2.60	0.00		AS per field data	
B.457	APEPDCL	Rajahmundry	33KV	Kakinada	Samalkota	-	-	Net 33KV Export (Inter Divisions)	Metered	Functional	30.06.2023	Mixed			0.00	34.93		AS per field data	
B.458	APEPDCL	Rajahmundry	11KV	Kakinada	Samalkota	-	-	Net 11 KV Export (Inter Divisions)	Metered	Functional	30.06.2023	Mixed			0.00	5.97		AS per field data	
B.459	APEPDCL	Rajahmundry	EHT	Kakinada	-	-	-	EHT OA sales	Metered	Functional	30.06.2023	Mixed			0.00	0.00		Revenue wing	
B.460	APEPDCL	Rajahmundry	33KV	Kakinada	-	-	-	33KV OA sales	Metered	Functional	30.06.2023	Mixed			0.00	0.03		Revenue wing	
B.461	APEPDCL	Rajahmundry	11KV	Kakinada	-	-	-	11KV OA sales	Metered	Functional	30.06.2023	Mixed			0.00	0.02	300.6738131	Revenue wing	
B.462	APEPDCL	Rajahmundry	33KV	Peddapuram	Samalkota	Peddapuram	-	31.5MVA 132/33 kv Transformer#1	Metered	Functional	30.06.2023	Mixed	15462263	2000	32.77	0.00		AP TRANSCO EBC MRI Dumps	
B.463	APEPDCL	Rajahmundry	33KV	Peddapuram	Samalkota	Peddapuram	-	31.5MVA 132/33 kv Transformer#2	Metered	Functional	30.06.2023	Mixed	15462104	4000	33.34	0.00		AP TRANSCO EBC MRI Dumps	
B.464	APEPDCL	Rajahmundry	33KV	Peddapuram	Samalkota	Peddapuram	-	31.5MVA 132/33 kv Transformer#3	Metered	Functional	30.06.2023	Mixed	XE410656	1000	22.02	0.00		AP TRANSCO EBC MRI Dumps	
B.465	APEPDCL	Rajahmundry	33KV	Peddapuram	Pithapuram	Pithapuram	-	31.5 MVA 132/33 kv Transformer#1	Metered	Functional	30.06.2023	Mixed	AP907552	2000	19.60	0.00		AP TRANSCO EBC MRI Dumps	
B.466	APEPDCL	Rajahmundry	33KV	Peddapuram	Pithapuram	Pithapuram	-	16MVA 132/33 kv Transformer#2	Metered	Functional	30.06.2023	Mixed	KA906136	3000	29.13	0.00		AP TRANSCO EBC MRI Dumps	
B.467	APEPDCL	Rajahmundry	132KV	Peddapuram	Samalkota	Peddapuram	-	132 kv Peddapuram Rly. Traction	Metered	Functional	30.06.2023	Industrial			0.00	0.00		AP TRANSCO EBC MRI Dumps	
B.468	APEPDCL	Rajahmundry	132KV	Peddapuram	Samalkota	Samarlakota	-	132KV RAK Ceramics	Metered	Functional	30.06.2023	Industrial	AP908205	2000	5.50	0.00		AP TRANSCO EBC MRI Dumps	
B.469	APEPDCL	Rajahmundry	132KV	Peddapuram	Samalkota	Samarlakota	-	132KV Samarlakota rly traction	Metered	Functional	30.06.2023	Industrial	AP906859	1000	18.08	0.00		AP TRANSCO EBC MRI Dumps	
B.470	APEPDCL	Rajahmundry	220KV	Peddapuram	Samalkota	Samarlakota	-	220KV Sri Girija Alloy Power Pvt Ltd	Metered	Functional	30.06.2023	Industrial	XD589048	1000	93.00	0.00		AP TRANSCO EBC MRI Dumps	
B.471	APEPDCL	Rajahmundry	33KV	Peddapuram	Samalkota	Peddapuram	-	Peddapuram	Metered	Functional	30.06.2023	Mixed	EP-117091	1	0.00	0.00		AP TRANSCO EBC MRI Dumps	
B.472	APEPDCL	Rajahmundry	33KV	Peddapuram	Pithapuram	Pithapuram	-	Pithapuram	Metered	Functional	30.06.2023	Mixed	5070818	1	0.00	0.02		AP TRANSCO EBC MRI Dumps	
B.473	APEPDCL	Rajahmundry	33KV	Peddapuram	Samalkota	Peddapuram	-	Samarlakota	Metered	Functional	30.06.2023	Mixed	AP008934	1	0.00	0.04		AP TRANSCO EBC MRI Dumps	
B.474	APEPDCL	Rajahmundry	33KV	Peddapuram	Samalkota	PVT Developers	-	Lalitha Enterprises Industries(P) Ltd	Metered	Functional	30.06.2023	generator	7659693	1000	-0.01	0.00		AP TRANSCO EBC MRI Dumps	
B.475	APEPDCL	Rajahmundry	33KV	Peddapuram	Samalkota	PVT Developers	-	Nava Bharat Ferro Alloys Ltd (Deccan Sugars) Circuit-1, Samarlakota	Metered	Functional	30.06.2023	generator	2832458	1000	0.00	0.00		AP TRANSCO EBC MRI Dumps	
B.476	APEPDCL	Rajahmundry	33KV	Peddapuram	Samalkota	PVT Developers	-	Nava Bharat Ferro Alloys Ltd (Deccan Sugars) Circuit-2, Samarlakota	Metered	Functional	30.06.2023	generator	2869015	1000	-0.03	0.00		AP TRANSCO EBC MRI Dumps	
B.477	APEPDCL	Rajahmundry	33KV	Peddapuram	Samalkota	PVT Developers	-	Shree Papers Ltd.	Metered	Functional	30.06.2023	generator	2814490	666.67	-0.05	0.00		AP TRANSCO EBC MRI Dumps	
B.478	APEPDCL	Rajahmundry	33KV	Peddapuram	Samalkota	PVT Developers	-	Sirus Overseas Pvt, Peddapuram	Metered	Functional	30.06.2023	generator	APX00504	1000	-0.07	0.00		AP TRANSCO EBC MRI Dumps	
B.479	APEPDCL	Rajahmundry	33KV	Peddapuram	Samalkota	PVT Developers	-	Sudha Agro Oil and Chemical Industries Ltd, Samarlakota	Metered	Functional	30.06.2023	generator		1000	0.00	0.00		AP TRANSCO EBC MRI Dumps	
B.480	APEPDCL	Rajahmundry	33KV	Peddapuram	Samalkota	PVT Developers	-	B.O.B.I.(Vensa Biotek Ltd), Peddapuram	Metered	Functional	30.06.2023	generator	12853652	1000	-0.07	0.00		AP TRANSCO EBC MRI Dumps	
B.481	APEPDCL	Rajahmundry	33KV	Peddapuram	Samalkota			Import from other Divisions							30.71	0.00		AS per field data	
B.482	APEPDCL	Rajahmundry	11KV	Peddapuram	Samalkota			Export to other Divisions							7.71	0.00		AS per field data	
B.483	APEPDCL	Rajahmundry	33KV	Peddapuram	Samalkota			Import from other Divisions							0.00	5.41		AS per field data	
B.484	APEPDCL	Rajahmundry	11KV	Peddapuram	Samalkota			Export to other Divisions							0.00	4.18		AS per field data	
B.485	APEPDCL	Rajahmundry	EHT	Peddapuram				OA sales							0.00	0.00		Revenue wing	

B. Meter reading of Input energy at injection points																		
S.No	Zone	Circle	Voltage Level	Division	Sub-Division	Sub-Station	Feeder ID	Feeder Name	Feeder Metering Status (Metered/ unmetered/ AMI/AMR)	Status of Meter (Functional/Non-functional)	Metering Date (Date of last actual meter reading/ communication)	Feeder Type (Agri/ Industrial/Mixed)	Period from Apr-2023 to June-2023				Sales(MU)	Remarks (Source of data)
													Meter S.No	MF	Import (MU)	Export (MU)		
B.486	APEPDCL	Rajahmundry	33KV	Peddapuram				OA sales							0.00	0.09		Revenue wing
B.487	APEPDCL	Rajahmundry	11KV	Peddapuram				OA sales							0.00	0.00	261.0634425	Revenue wing
B.488	APEPDCL	Rajahmundry	33KV	Jaggampeta	Prathipadu	Prathipadu		31.5 MVA 132/33 kV Transformer#1	Metered	Functional	30.06.2023	Mixed	Y0310570	1000	28.23	0.00		AP TRANSCO EBC MRI Dumps
B.489	APEPDCL	Rajahmundry	33KV	Jaggampeta	Prathipadu	Prathipadu		16MVA 132/11 kV Transformer#2	Metered	Functional	30.06.2023	Mixed	Y0310566	500	16.65	0.00		AP TRANSCO EBC MRI Dumps
B.490	APEPDCL	Rajahmundry	33KV	Jaggampeta	Prathipadu	Prathipadu		31.5MVA 132/11 kV Transformer#3	Metered	Functional	30.06.2023	Mixed	KA901632	1000	18.56	0.00		AP TRANSCO EBC MRI Dumps
B.491	APEPDCL	Rajahmundry	33KV	Jaggampeta	Jaggampeta	Ramavaram		50MVA 220/33 kV Transformer#1	Metered	Functional	30.06.2023	Mixed	XE510862	1500	0.00	0.00		AP TRANSCO EBC MRI Dumps
B.492	APEPDCL	Rajahmundry	33KV	Jaggampeta	Jaggampeta	Ramavaram		50MVA 220/33 kV Transformer#2	Metered	Functional	30.06.2023	Mixed	PDSM	1500	0.00	0.00		AP TRANSCO EBC MRI Dumps
B.493	APEPDCL	Rajahmundry	33KV	Jaggampeta	Jaggampeta	Ramavaram		50MVA 220/33 kV Transformer#3	Metered	Functional	30.06.2023	Mixed	PDSM	1000	21.80	0.00		AP TRANSCO EBC MRI Dumps
B.494	APEPDCL	Rajahmundry	33KV	Jaggampeta	Jaggampeta	Ramavaram		50MVA 220/33 kV Transformer#4	Metered	Functional	30.06.2023	Mixed	X1356408	1000	20.28	0.00		AP TRANSCO EBC MRI Dumps
B.495	APEPDCL	Rajahmundry	132KV	Jaggampeta	Prathipadu			132KV Navabharath ventures	Metered	Functional	30.06.2023	Industrial	APZ00053	1000	0.08	0.00		AP TRANSCO EBC MRI Dumps
B.496	APEPDCL	Rajahmundry	33KV	Jaggampeta	Prathipadu			EHT SS Aux Consumption		Functional	30.06.2023	Mixed	3056482	1	0.00	0.02		AP TRANSCO EBC MRI Dumps
B.497	APEPDCL	Rajahmundry	33KV	Jaggampeta	Prathipadu			EHT SS Aux Consumption		Functional	30.06.2023	generator			0.00	0.03		AP TRANSCO EBC MRI Dumps
B.498	APEPDCL	Rajahmundry	33KV	Jaggampeta	Prathipadu			PVT Developers		Functional	30.06.2023	generator	APX01718	1000	0.78	0.00		AP TRANSCO EBC MRI Dumps
B.499	APEPDCL	Rajahmundry	33KV	Jaggampeta	Prathipadu			PVT Developers		Functional	30.06.2023	generator	APX00679	1000	2.09	0.00		AP TRANSCO EBC MRI Dumps
B.500	APEPDCL	Rajahmundry	33KV	Jaggampeta	Prathipadu			PVT Developers		Functional	30.06.2023	generator	APX01198	1000	1.41	0.00		AP TRANSCO EBC MRI Dumps
B.501	APEPDCL	Rajahmundry	33KV	Jaggampeta	Jaggampeta			Net 33KV Import (Inter Divisions)	Metered	Functional	30.06.2023	Mixed			11.10	0.00		AS per field data
B.502	APEPDCL	Rajahmundry	11KV	Jaggampeta	Jaggampeta			Net 11 KV Import (Inter Divisions)	Metered	Functional	30.06.2023	Mixed			5.61	0.00		AS per field data
B.503	APEPDCL	Rajahmundry	33KV	Jaggampeta	Jaggampeta			Net 33KV Export (Inter Divisions)	Metered	Functional	30.06.2023	Mixed			0.00	1.98		AS per field data
B.504	APEPDCL	Rajahmundry	11KV	Jaggampeta	Jaggampeta			Net 11 KV Export (Inter Divisions)	Metered	Functional	30.06.2023	Mixed			0.00	0.22		AS per field data
B.505	APEPDCL	Rajahmundry	33KV	Jaggampeta	Tuni			Net 33KV Import (Inter Circle)	Metered	Functional	30.06.2023	Mixed			57.99	0.00		AS per field data
B.506	APEPDCL	Rajahmundry	11KV	Jaggampeta	Tuni			Net 11 KV Import (Inter Circle)	Metered	Functional	30.06.2023	Mixed			0.25	0.00		AS per field data
B.507	APEPDCL	Rajahmundry	33KV	Jaggampeta	Tuni			Net 33KV Export (Inter Circle)	Metered	Functional	30.06.2023	Mixed			0.00	0.13		AS per field data
B.508	APEPDCL	Rajahmundry	11KV	Jaggampeta	Tuni			Net 11 KV Export (Inter Circle)	Metered	Functional	30.06.2023	Mixed			0.00	0.00		AS per field data
B.509	APEPDCL	Rajahmundry	EHT	Jaggampeta	Tuni			EHT OA sales	Metered	Functional	30.06.2023	Mixed			0.00	0.00		Revenue wing
B.510	APEPDCL	Rajahmundry	33KV	Jaggampeta	Tuni			33KV OA sales	Metered	Functional	30.06.2023	Mixed			0.00	0.22		Revenue wing
B.511	APEPDCL	Rajahmundry	11KV	Jaggampeta	Tuni			11KV OA sales	Metered	Functional	30.06.2023	Mixed			0.00	0.00	169.1096286	Revenue wing
B.512	APEPDCL	Rajahmundry	33KV	R.C.Puram	Mandapeta	Editha		50MVA 132/33 kV Transformer#1	Metered	Functional	30.06.2023	Mixed	KA901630	1500	47.64	0.00		AP TRANSCO EBC MRI Dumps
B.513	APEPDCL	Rajahmundry	33KV	R.C.Puram	Mandapeta	Editha		31.5MVA 132/33 kV Transformer#2	Metered	Functional	30.06.2023	Mixed	KA901842	1000	30.52	0.00		AP TRANSCO EBC MRI Dumps
B.514	APEPDCL	Rajahmundry	33KV	R.C.Puram	Ramachandrapuram	Ramachandrapuram		31.5MVA 132/33 kV Transformer#1	Metered	Functional	30.06.2023	Mixed	15462094	1000	0.32	0.00		AP TRANSCO EBC MRI Dumps
B.515	APEPDCL	Rajahmundry	33KV	R.C.Puram	Ramachandrapuram	Ramachandrapuram		31.5MVA 132/33 kV Transformer#2	Metered	Functional	30.06.2023	Mixed	XE411392	1500	58.00	0.00		AP TRANSCO EBC MRI Dumps
B.516	APEPDCL	Rajahmundry	33KV	R.C.Puram	Ramachandrapuram	Ramachandrapuram		31.5MVA 132/11 kV Transformer#3	Metered	Functional	30.06.2023	Mixed	TSS03405	1000	22.32	0.00		AP TRANSCO EBC MRI Dumps
B.517	APEPDCL	Rajahmundry	33KV	R.C.Puram	Ramachandrapuram	Ramachandrapuram		132KV Sarvaraya Sugars Ltd	Metered	Functional	30.06.2023	Industrial	APX00556	1000	0.34	0.00		AP TRANSCO EBC MRI Dumps
B.518	APEPDCL	Rajahmundry	33KV	R.C.Puram	Mandapeta			EHT SS Aux Consumption		Functional	30.06.2023	Mixed	3000154	1	0.00	0.01		AP TRANSCO EBC MRI Dumps
B.519	APEPDCL	Rajahmundry	33KV	R.C.Puram	Ramachandrapuram			EHT SS Aux Consumption		Functional	30.06.2023	Mixed	5120106	1	0.00	0.01		AP TRANSCO EBC MRI Dumps
B.520	APEPDCL	Rajahmundry	33KV	R.C.Puram	Anaparthi			PVT Developers		Functional	30.06.2023	Mixed		1000	0.00	0.00		AP TRANSCO EBC MRI Dumps
B.521	APEPDCL	Rajahmundry	33KV	R.C.Puram	Mandapeta			PVT Developers		Functional	30.06.2023	Mixed		1000	0.00	0.00		AP TRANSCO EBC MRI Dumps

B. Meter reading of Input energy at injection points																		
S.No	Zone	Circle	Voltage Level	Division	Sub-Division	Sub-Station	Feeder ID	Feeder Name	Feeder Metering Status (Metered/ unmetered/ AMI/AMR)	Status of Meter (Functional/Non-functional)	Metering Date (Date of last actual meter reading/ communication)	Feeder Type (Agri/ Industrial/Mixed)	Period from Apr-2023 to June-2023				Sales(MU)	Remarks (Source of data)
													Meter S.No	MF	Import (MU)	Export (MU)		
B.522	APEPDCL	Rajahmundry	33KV	R.C.Puram	Mandapeta	PVT Developers	-	Sameera paper Industries Ltd.	Metered	Functional	30.06.2023	Mixed	1000	0.00	0.00		AP TRANSCO EBC MRI Dumps	
B.523	APEPDCL	Rajahmundry	33KV	R.C.Puram	Anaparthi	-	-	Net 33KV Import (Inter Divisions)	Metered	Functional	30.06.2023	Mixed		18.71	0.00		AS per field data	
B.524	APEPDCL	Rajahmundry	33KV	R.C.Puram	Anaparthi	-	-	Net 11 KV Import (Inter Divisions)	Metered	Functional	30.06.2023	Mixed		0.43	0.00		AS per field data	
B.525	APEPDCL	Rajahmundry	11KV	R.C.Puram	Mandapeta	-	-	Net 33KV Export (inter Divisions)	Metered	Functional	30.06.2023	Mixed		0.00	19.29		AS per field data	
B.526	APEPDCL	Rajahmundry	33KV	R.C.Puram	Mandapeta	-	-	Net 11 KV Export (Inter Divisions)	Metered	Functional	30.06.2023	Mixed		0.00	8.21		AS per field data	
B.527	APEPDCL	Rajahmundry	11KV	R.C.Puram	Anaparthi	-	-	EHT OA sales	Metered	Functional	30.06.2023	Mixed		0.00	0.00		Revenue wing	
B.528	APEPDCL	Rajahmundry	EHT	R.C.Puram	Anaparthi	-	-	33KV OA sales	Metered	Functional	30.06.2023	Mixed		0.00	0.00		Revenue wing	
B.529	APEPDCL	Rajahmundry	33KV	R.C.Puram	Ramachandrapuram	-	-	11KV OA sales	Metered	Functional	30.06.2023	Mixed		0.00	0.33	140.90901	Revenue wing	
B.530	APEPDCL	Rajahmundry	33KV	R.C.Varam	Rampachodavaram Town	Rampachodavaram	-	50MVA 220/33 kv Transformer#1	Metered	Functional	30.06.2023	Mixed	XD566183	600	6.98	0.00	AP TRANSCO EBC MRI Dumps	
B.531	APEPDCL	Rajahmundry	33KV	R.C.Varam	Rampachodavaram Town	Rampachodavaram	-	31.5 MVA 220/33 kv Transformer#2	Metered	Functional	30.06.2023	Mixed	15462009	600	8.07	0.00	AP TRANSCO EBC MRI Dumps	
B.532	APEPDCL	Rajahmundry	11KV	R.C.Varam	Rampachodavaram Rural	CHINTURU	-	50MVA 220/33 kv Transformer#1	Metered	Functional	30.06.2023	Mixed	X1356469	1	6.65	0.00	AP TRANSCO EBC MRI Dumps	
B.533	APEPDCL	Rajahmundry	11KV	R.C.Varam	Rampachodavaram Rural	Genco-Discom	-	Lower Sileru Colony Consumption	Metered	Functional	30.06.2023	Mixed		0.25	0.00		AP TRANSCO EBC MRI Dumps	
B.534	APEPDCL	Rajahmundry	33KV	R.C.Varam	Rampachodavaram Town	EHT SS Aux Consumption	-	Rampachodavaram	Metered	Functional	30.06.2023	generator	15691936	2	0.00	0.02	AP TRANSCO EBC MRI Dumps	
B.535	APEPDCL	Rajahmundry	33KV	R.C.Varam	Chinturu	EHT SS Aux Consumption	-	Chinturu	Metered	Functional	30.06.2023	generator		0.00	0.02		AP TRANSCO EBC MRI Dumps	
B.536	APEPDCL	Rajahmundry	33KV	R.C.Varam	Rampachodavaram Rural	PVT Developers	-	Vetamamidi Mini Hydel Project	Metered	Functional	30.06.2023	Mixed	7659719	1500	-0.04	0.00	AP TRANSCO EBC MRI Dumps	
B.537	APEPDCL	Rajahmundry	33KV	R.C.Varam	Rampachodavaram Rural	PVT Developers	-	Pinjarakonda Hydel Project	Metered	Functional	30.06.2023	Mixed		0.46	0.00		AS per field data	
B.538	APEPDCL	Rajahmundry	33KV	R.C.Varam	Rampachodavaram Rural	-	-	Net 33KV Import (Inter Divisions)	Metered	Functional	30.06.2023	Mixed		0.00	0.00		AS per field data	
B.539	APEPDCL	Rajahmundry	11KV	R.C.Varam	Rampachodavaram Rural	-	-	Net 11 KV Import (Inter Divisions)	Metered	Functional	30.06.2023	Mixed		0.00	0.00		AS per field data	
B.540	APEPDCL	Rajahmundry	33KV	R.C.Varam	Rampachodavaram Rural	-	-	Net 33KV Export (Inter Divisions)	Metered	Functional	30.06.2023	Mixed		0.00	0.37		AS per field data	
B.541	APEPDCL	Rajahmundry	11KV	R.C.Varam	Rampachodavaram Rural	-	-	Net 11 KV Export (Inter Divisions)	Metered	Functional	30.06.2023	Mixed		0.00	0.19		AS per field data	
B.542	APEPDCL	Rajahmundry	33KV	R.C.Varam	Rampachodavaram Rural	-	-	Net 33KV Import (Inter Circle)	Metered	Functional	30.06.2023	Mixed		0.40	0.00		AS per field data	
B.543	APEPDCL	Rajahmundry	11KV	R.C.Varam	Rampachodavaram Rural	-	-	Net 11 KV Import (Inter Circle)	Metered	Functional	30.06.2023	Mixed		0.00	0.00		AS per field data	
B.544	APEPDCL	Rajahmundry	33KV	R.C.Varam	Rampachodavaram Rural	-	-	Net 33KV Export (Inter Circle)	Metered	Functional	30.06.2023	Mixed		0.00	0.20		AS per field data	
B.545	APEPDCL	Rajahmundry	11KV	R.C.Varam	Rampachodavaram Rural	-	-	Net 11 KV Export (Inter Circle)	Metered	Functional	30.06.2023	Mixed		0.00	0.00		AS per field data	
B.546	APEPDCL	Rajahmundry	33KV	R.C.Varam	Chinthoor	-	-	Net 33KV Import (Inter State)	Metered	Functional	30.06.2023	Mixed		6.01	0.00		AS per field data	
B.547	APEPDCL	Rajahmundry	11KV	R.C.Varam	Chinthoor	-	-	Net 11 KV Import (Inter State)	Metered	Functional	30.06.2023	Mixed		0.01	0.00		AS per field data	
B.548	APEPDCL	Rajahmundry	33KV	R.C.Varam	Chinthoor	-	-	Net 33KV Export (Inter State)	Metered	Functional	30.06.2023	Mixed		0.00	0.00		AS per field data	
B.549	APEPDCL	Rajahmundry	11KV	R.C.Varam	Chinthoor	-	-	Net 11 KV Export (Inter State)	Metered	Functional	30.06.2023	Mixed		0.00	0.00		AS per field data	
B.550	APEPDCL	Rajahmundry	EHT	R.C.Varam	-	-	-	EHT OA sales	Metered	Functional	30.06.2023	Mixed		0.00	0.00		Revenue wing	
B.551	APEPDCL	Rajahmundry	33KV	R.C.Varam	-	-	-	33KV OA sales	Metered	Functional	30.06.2023	Mixed		0.00	0.00		Revenue wing	
B.552	APEPDCL	Rajahmundry	11KV	R.C.Varam	-	-	-	11KV OA sales	Metered	Functional	30.06.2023	Mixed		0.00	0.00	24.05009085	Revenue wing	
B.553	APEPDCL	Eluru	33KV	Eluru	Bhimadole	Bhimadole	-	80MVA 132/33 kv Transformer#1	Metered	Functional	30.06.2023	Mixed	XC548871	1000	53.47	0.00	AP TRANSCO EBC MRI Dumps	
B.554	APEPDCL	Eluru	33KV	Eluru	Bhimadole	Bhimadole	-	50MVA 132/33 kv Transformer#2	Metered	Functional	30.06.2023	Mixed	AP903109	1500	29.07	0.00	AP TRANSCO EBC MRI Dumps	
B.555	APEPDCL	Eluru	33KV	Eluru	Bhimadole	Bhimadole	-	50 MVA 132/33 kv Transformer#3	Metered	Functional	30.06.2023	Mixed	XE486672	500	30.43	0.00	AP TRANSCO EBC MRI Dumps	
B.556	APEPDCL	Eluru	33KV	Eluru	Eluru Town	Eluru	-	80 MVA 132/33kv Transformer#1	Metered	Functional	30.06.2023	Mixed	AP903161	2500	83.98	0.00	AP TRANSCO EBC MRI Dumps	
B.557	APEPDCL	Eluru	33KV	Eluru	Eluru Town	Eluru	-	50MVA 132/33 kv Transformer#2	Metered	Functional	30.06.2023	Mixed	KA901719	1500	51.31	0.00	AP TRANSCO EBC MRI Dumps	
B.558	APEPDCL	Eluru	33KV	Eluru	Pedavegi	Pedavegi	-	31.5MVA 132/33 kv Transformer#1	Metered	Functional	30.06.2023	Mixed	15462087	1000	14.81	0.00	AP TRANSCO EBC MRI Dumps	
B.559	APEPDCL	Eluru	33KV	Eluru	Pedavegi	Pedavegi	-	31.5MVA 132/33 kv Transformer#2	Metered	Functional	30.06.2023	Mixed	15462090	1000	25.99	0.00	AP TRANSCO EBC MRI Dumps	
B.560	APEPDCL	Eluru	33KV	Eluru	Pedavegi	Pedavegi	-	31.5MVA 132/33 kv Transformer#3	Metered	Functional	30.06.2023	Mixed	XE411390	1500	42.62	0.00	AP TRANSCO EBC MRI Dumps	

B. Meter reading of Input energy at injection points

S.No	Zone	Circle	Voltage Level	Division	Sub-Division	Sub-Station	Feeder ID	Feeder Name	Feeder Metering Status (Metered/ un-metered/ AMI/AMR)	Status of Meter (Functional/Non-functional)	Metering Date (Date of last actual meter reading/ communication)	Feeder Type (Agri/ Industrial/Mixed)	Period from Apr-2023 to June-2023				Sales(MU)	Remarks (Source of data)
													Meter S.No	MF	Import (MU)	Export (MU)		
B.561	APEPDCL	Eluru	132KV	Eluru	Bhinadole	Dwaraka Tirumala (New SS)	-	31.5MVA 132/33 kV Transformer#1	Metered	Functional	30.06.2023	Traction	X1677990	1000	14.39	0.00		AP TRANSCO EBC MRI Dumps
B.562	APEPDCL	Eluru	132KV	Eluru	Eluru Town	Dwaraka Tirumala (New SS)	-	31.5MVA 132/33 kV Transformer#2	Metered	Functional	30.06.2023	Traction	4212723	1000	14.16	0.00		AP TRANSCO EBC MRI Dumps
B.563	APEPDCL	Eluru	132KV	Eluru	Eluru Town	Narayanapuram	-	31.5MVA 132/33 kV Transformer#1							22.30	0.00		
B.564	APEPDCL	Eluru	132KV	Eluru	Eluru Town	Narayanapuram	-	31.5MVA 132/33 kV Transformer#2							22.43	0.00		
B.565	APEPDCL	Eluru	132KV	Eluru	Eluru Town	Eluru	-	132 kV Eluru Rty. Traction#1	Metered	Functional	30.06.2023	Traction	4212723	4000	13.19	0.00		AP TRANSCO EBC MRI Dumps
B.566	APEPDCL	Eluru	132KV	Eluru	Eluru Town	Eluru	-	132 kV Eluru Rty. Traction#2	Metered	Functional	30.06.2023	Traction	GEC03281	150000	0.00	0.00		AP TRANSCO EBC MRI Dumps
B.567	APEPDCL	Eluru	132KV	Eluru	Eluru Town	PVT Developers	-	APGENCO Solar Plant 5.426 MW (33KV)							2.01	0.00		
B.568	APEPDCL	Eluru	33KV	Eluru	Bhimadole	EHT SS Aux Consumption	-	Bhimadole	Metered	Functional	30.06.2023	Mixed	AP018557	1	0.00	0.04		AP TRANSCO EBC MRI Dumps
B.569	APEPDCL	Eluru	33KV	Eluru	Eluru Town	EHT SS Aux Consumption	-	Eluru	Metered	Functional	30.06.2023	Mixed	74767699	1	0.00	0.01		AP TRANSCO EBC MRI Dumps
B.570	APEPDCL	Eluru	33KV	Eluru	Pedavegi	EHT SS Aux Consumption	-	Pedavegi	Metered	Functional	30.06.2023	Mixed	07168627	1	0.00	0.00		AP TRANSCO EBC MRI Dumps
B.571	APEPDCL	Eluru	33KV	Eluru	Pedavegi	EHT SS Aux Consumption	-	Dwaraka Tirumala (New SS)	Metered	Functional	30.06.2023	Mixed	07168627	1	0.00	0.02		AS per field data
B.572	APEPDCL	Eluru	33KV	Eluru	Pedavegi	EHT SS Aux Consumption	-	Narayanapuram							0.00	0.02		
B.573	APEPDCL	Eluru	33KV	Eluru	Chintalapudi, K.Kota & Nallajerla	-	-	Net 33KV Import (Inter Divisions)	Metered	Functional	30.06.2023	Mixed			74.80	0.00		AS per field data
B.574	APEPDCL	Eluru	11KV	Eluru	T.P.Gudem Rural, Nallajerla & K.Kota	-	-	Net 11 KV Import (Inter Divisions)	Metered	Functional	30.06.2023	Mixed			7.22	0.00		AS per field data
B.575	APEPDCL	Eluru	33KV	Eluru	T.P.Gudem Rural	-	-	Net 33KV Export (Inter Divisions)	Metered	Functional	30.06.2023	Mixed			0.00	0.00		AS per field data
B.576	APEPDCL	Eluru	11KV	Eluru	K.Kota, T.P.Gudem Rural & Nallajerla	-	-	Net 11 KV Export (Inter Divisions)	Metered	Functional	30.06.2023	Mixed			0.00	4.99		AS per field data
B.577	APEPDCL	Eluru	33KV	Eluru	K.Kota, T.P.Gudem Rural & Nallajerla	-	-	Net 33KV Import (Inter Discom)	Metered	Functional	30.06.2023	Mixed			0.00	0.00		AS per field data
B.578	APEPDCL	Eluru	11KV	Eluru	H.Junction	-	-	Net 11 KV Import (Inter Discom-CPDCL)	Metered	Functional	30.06.2023	Mixed			0.17	0.00		AS per field data
B.579	APEPDCL	Eluru	33KV	Eluru	Kaikaluru	-	-	Net 33KV Export (Inter Discom-CPDCL)	Metered	Functional	30.06.2023	Mixed			0.00	3.18		AS per field data
B.580	APEPDCL	Eluru	11KV	Eluru	Nuziveedu Rural	-	-	Net 11 KV Export (Inter Discom-CPDCL)	Metered	Functional	30.06.2023	Mixed			0.00	0.34		AS per field data
B.581	APEPDCL	Eluru	EHT	Eluru	-	-	-	EHT OA sales	Metered	Functional	30.06.2023	Mixed			0.00	0.00		Revenue wing
B.582	APEPDCL	Eluru	33KV	Eluru	-	-	-	33KV OA sales	Metered	Functional	30.06.2023	Mixed			0.00	0.04		Revenue wing
B.583	APEPDCL	Eluru	11KV	Eluru	-	-	-	11KV OA sales	Metered	Functional	30.06.2023	Mixed			0.00	0.00	443.4529984	Revenue wing
B.584	APEPDCL	Eluru	33KV	Nidadvole	Kovvuru	Kovvuru	-	31.5MVA 132/33 kV Transformer#1	Metered	Functional	30.06.2023	Mixed	15462111	1000	22.35	0.00		AP TRANSCO EBC MRI Dumps
B.585	APEPDCL	Eluru	33KV	Nidadvole	Kovvuru	Kovvuru	-	31.5MVA 132/33 kV Transformer#2	Metered	Functional	30.06.2023	Mixed	15462112	1000	22.63	0.00		AP TRANSCO EBC MRI Dumps
B.586	APEPDCL	Eluru	33KV	Nidadvole	Nidadvole	Nidadavolu (132kv)	-	50MVA 132/33 kV Transformer#1	Metered	Functional	30.06.2023	Mixed	15462004	1000	23.03	0.00		AP TRANSCO EBC MRI Dumps
B.587	APEPDCL	Eluru	33KV	Nidadvole	Nidadvole	Nidadavolu (132kV)	-	50MVA 132/33 kV Transformer#2	Metered	Functional	30.06.2023	Mixed	KA901898	1500	32.98	0.00		AP TRANSCO EBC MRI Dumps
B.588	APEPDCL	Eluru	33KV	Nidadvole	Nidadvole	Nidadavolu (132kV)	-	50MVA 132/33 kV Transformer#3	Metered	Functional	30.06.2023	Mixed	15462003	1000	31.87	0.00		AP TRANSCO EBC MRI Dumps
B.589	APEPDCL	Eluru	33KV	Nidadvole	Gopalapuram	Pallantia SwS	-	31.5 MVA 132/33KV Transformer#1	Metered	Functional	30.06.2023	Mixed	X1356413	1000	10.42	0.00		AP TRANSCO EBC MRI Dumps
B.590	APEPDCL	Eluru	33KV	Nidadvole	Gopalapuram	Pallantia SwS	-	31.5 MVA 132/33KV Transformer#2	Metered	Functional	30.06.2023	Mixed	X1356418	1000	9.73	0.00		AP TRANSCO EBC MRI Dumps
B.591	APEPDCL	Eluru	33KV	Nidadvole	Gopalapuram	Saggonda	-	31.5MVA 132/33 kV Transformer#1	Metered	Functional	30.06.2023	Mixed	15462109	1000	19.02	0.00		AP TRANSCO EBC MRI Dumps
B.592	APEPDCL	Eluru	33KV	Nidadvole	Gopalapuram	Saggonda	-	31.5MVA 132/33 kV Transformer#2	Metered	Functional	30.06.2023	Mixed	15462108	1000	19.27	0.00		AP TRANSCO EBC MRI Dumps
B.593	APEPDCL	Eluru	33KV	Nidadvole	Gopalapuram	Saggonda	-	16MVA 132/33 kV Transformer#3	Metered	Functional	30.06.2023	Mixed	KA908912	500	12.09	0.00		AP TRANSCO EBC MRI Dumps
B.594	APEPDCL	Eluru	33KV	Nidadvole	Gopalapuram	Yernagudem	-	31.5MVA 132/33 KV Transformer#1	Metered	Functional	30.06.2023	Mixed	X0551520	666.67	16.51	0.00		AP TRANSCO EBC MRI Dumps
B.595	APEPDCL	Eluru	33KV	Nidadvole	Gopalapuram	Yernagudem	-	31.5MVA 132/33 KV Transformer#2	Metered	Functional	30.06.2023	Mixed	Y0280310	666.67	15.73	0.00		AP TRANSCO EBC MRI Dumps
B.596	APEPDCL	Eluru	33KV	Nidadvole	Nallajerla	Nallajerla	-	50MVA 132/33 kV Transformer#1	Metered	Functional	30.06.2023	Mixed	15462085	1500	19.77	0.00		AP TRANSCO EBC MRI Dumps

B. Meter reading of Input energy at injection points

S.No	Zone	Circle	Voltage Level	Division	Sub-Division	Sub-Station	Feeder ID	Feeder Name	Feeder Metering Status (Metered/ unmetered/ AMI/AMR)	Status of Meter (Functional/Non-functional)	Metering Date	Feeder Type (Agri/Industrial/Mixed)	Period from Apr-2023 to June-2023				Sales(MU)	Remarks (Source of data)
													Meter S.No	MF	Import (MU)	Export (MU)		
B.597	APEPDCL	Eluru	33KV	Nidadvole	Nallajerla	Nallajerla	-	50MVA 132/33 kV Transformer#2	Metered	Functional	30.06.2023	Mixed	15462086	1500	32.86	0.00		AP TRANSCO EBC MRI Dumps
B.598	APEPDCL	Eluru	132KV	Nidadvole	Kovvuru	Kovvuru	-	132 kv Andhra Sugars Ltd.	Metered	Functional	30.06.2023	Industrial	APX02388	1000	4.35	0.00		AP TRANSCO EBC MRI Dumps
B.599	APEPDCL	Eluru	132KV	Nidadvole	Gopalapuram	Saggonda	-	132 kv Soggonda Andhra Sugars Ltd.	Metered	Functional	30.06.2023	Industrial	KAU05415	2000	66.42	0.00		AP TRANSCO EBC MRI Dumps
B.600	APEPDCL	Eluru	132KV	Nidadvole	Penugonda	Peravali	-	Ravali Spinners	Metered	Functional	30.06.2023	Industrial	APX01693	1000	12.08	0.00		AP TRANSCO EBC MRI Dumps
B.601	APEPDCL	Eluru	132KV	Nidadvole	Nallajerla	Nallajerla	-	132 kv VRK Sugars Ltd.	Metered	Functional	30.06.2023	Industrial	KAU09681	2000	0.00	0.00		AP TRANSCO EBC MRI Dumps
B.602	APEPDCL	Eluru	33KV	Nidadvole	Kovvuru	EHT SS Aux Consumption	-	APGPCL (VGTS) Stage#1	Metered	Functional	30.06.2023	Mixed			0.00	0.00		AP TRANSCO EBC MRI Dumps
B.603	APEPDCL	Eluru	33KV	Nidadvole	Kovvuru	EHT SS Aux Consumption	-	APGPCL (VGTS) Stage#2	Metered	Functional	30.06.2023	Mixed			0.00	0.00		AP TRANSCO EBC MRI Dumps
B.604	APEPDCL	Eluru	33KV	Nidadvole	Nidadvole	EHT SS Aux Consumption	-	Chettipeta Mini Hydel (APGENCO)	Metered	Functional	30.06.2023	Mixed			0.00	0.00		AP TRANSCO EBC MRI Dumps
B.605	APEPDCL	Eluru	33KV	Nidadvole	Kovvuru	EHT SS Aux Consumption	-	Kovvuru	Metered	Functional	30.06.2023	Mixed	EP-902558	1	0.00	0.01		AP TRANSCO EBC MRI Dumps
B.606	APEPDCL	Eluru	33KV	Nidadvole	Nidadvole	EHT SS Aux Consumption	-	Nidadavolu (132KV)	Metered	Functional	30.06.2023	Mixed	340525	1	0.00	0.02		AP TRANSCO EBC MRI Dumps
B.607	APEPDCL	Eluru	33KV	Nidadvole	Nidadvole	EHT SS Aux Consumption	-	Nidadavolu (220KV)	Metered	Functional	30.06.2023	Mixed	223443	1	0.00	0.03		AP TRANSCO EBC MRI Dumps
B.608	APEPDCL	Eluru	33KV	Nidadvole	Saggonda	EHT SS Aux Consumption	-	Saggonda	Metered	Functional	30.06.2023	Mixed	7433103261	1	0.00	0.01		AP TRANSCO EBC MRI Dumps
B.609	APEPDCL	Eluru	33KV	Nidadvole	Gopalapuram	EHT SS Aux Consumption	-	Pallantla Switching station	Metered	Functional	30.06.2023	Mixed	5023246	1	0.00	0.03		AP TRANSCO EBC MRI Dumps
B.610	APEPDCL	Eluru	33KV	Nidadvole	Gopalapuram	EHT SS Aux Consumption	-	Yernagudem	Metered	Functional	30.06.2023	Mixed	3007894	1	0.00	0.02		AP TRANSCO EBC MRI Dumps
B.611	APEPDCL	Eluru	33KV	Nidadvole	Gopalapuram	EHT SS Aux Consumption	-	Guddigudem station(400KV)	Metered	Functional	30.06.2023	Mixed	3007894	1	0.00	0.11		AP TRANSCO EBC MRI Dumps
B.612	APEPDCL	Eluru	33KV	Nidadvole	Nallajerla	EHT SS Aux Consumption	-	Nallajerla	Metered	Functional	30.06.2023	Mixed	AP038064	1	0.00	0.01		AP TRANSCO EBC MRI Dumps
B.613	APEPDCL	Eluru	11KV	Nidadvole	Nidadvole	Genco-Discom	-	Chettipeta - Minihydel - 1&2 (Genco-DISCOM)	Metered	Functional	30.06.2023	Mixed	AP02109A	500	0.54	0.00		AP TRANSCO EBC MRI Dumps
B.614	APEPDCL	Eluru	33KV	Nidadvole	Tanuku & Bhimavaram	-	-	Net 33KV Import (Inter Divisions)	Metered	Functional	30.06.2023	Mixed			17.05	0.00		AS per field data
B.615	APEPDCL	Eluru	11KV	Nidadvole	Bhimavaram, Palakol Rural & Tanuku	-	-	Net 11 KV Import (Inter Divisions)	Metered	Functional	30.06.2023	Mixed			8.22	0.00		AS per field data
B.616	APEPDCL	Eluru	33KV	Nidadvole	Koyyalagudem, Nallajerla, T.P.Gudem Rural & Palakol Rural	-	-	Net 33KV Export (Inter Divisions)	Metered	Functional	30.06.2023	Mixed			0.00	31.63		AS per field data
B.617	APEPDCL	Eluru	11KV	Nidadvole	Tanuku, Palakol Rural & Koyyalagudem	-	-	Net 11 KV Export (Inter Divisions)	Metered	Functional	30.06.2023	Mixed			0.00	1.83		AS per field data
B.618	APEPDCL	Eluru	EHT	Nidadvole	Penugonda & Gopalapuram	-	-	EHT OA sales	Metered	Functional	30.06.2023	Mixed			0.00	4.58		Revenue wing
B.619	APEPDCL	Eluru	33KV	Nidadvole	Penugonda , Kovvuru & Gopalapuram	-	-	33KV OA sales	Metered	Functional	30.06.2023	Mixed			0.00	1.13		Revenue wing
B.620	APEPDCL	Eluru	11KV	Nidadvole	Penugonda , Kovvuru & Gopalapuram	-	-	11KV OA sales	Metered	Functional	30.06.2023	Mixed			0.00	0.00	327.5621467	Revenue wing
B.621	APEPDCL	Eluru	33KV	Bhimavaram	Akiveedu	Akiveedu	-	80MVA 132/33 kV Transformer#1	Metered	Functional	30.06.2023	Mixed	X1356468	1000	53.50	0.00		AP TRANSCO EBC MRI Dumps
B.622	APEPDCL	Eluru	33KV	Bhimavaram	Akiveedu	Akiveedu	-	50MVA 132/33 kV Transformer#2	Metered	Functional	30.06.2023	Mixed			31.56	0.00		AP TRANSCO EBC MRI Dumps
B.623	APEPDCL	Eluru	33KV	Bhimavaram	Bhimavaram	Bhimavaram	-	50MVA 132/33 kV Transformer#1	Metered	Functional	30.06.2023	Mixed	15462006	1000	50.42	0.00		AP TRANSCO EBC MRI Dumps
B.624	APEPDCL	Eluru	33KV	Bhimavaram	Bhimavaram	Bhimavaram	-	50MVA 132/33 kV Transformer#2	Metered	Functional	30.06.2023	Mixed	15462101	1500	55.49	0.00		AP TRANSCO EBC MRI Dumps
B.625	APEPDCL	Eluru	33KV	Bhimavaram	Bhimavaram	Bhimavaram	-	50MVA 132/33 kV Transformer#3	Metered	Functional	30.06.2023	Mixed	Y0310581	1500	93.38	0.00		AP TRANSCO EBC MRI Dumps
B.626	APEPDCL	Eluru	33KV	Bhimavaram	Akiveedu	Undi	-	50MVA 132/33 kV Transformer#1	Metered	Functional	30.06.2023	Mixed	15462100	1500	48.11	0.00		AP TRANSCO EBC MRI Dumps
B.627	APEPDCL	Eluru	33KV	Bhimavaram	Akiveedu	Undi	-	50MVA 132/33 kV Transformer#2	Metered	Functional	30.06.2023	Mixed	15462102	1000	23.63	0.00		AP TRANSCO EBC MRI Dumps
B.628	APEPDCL	Eluru	33KV	Bhimavaram	Akiveedu	Undi	-	31.5MVA 132/33 kV Transformer#3	Metered	Functional	30.06.2023	Mixed	Y0310603	1500	50.67	0.00		AP TRANSCO EBC MRI Dumps
B.629	APEPDCL	Eluru	33KV	Bhimavaram	Akiveedu	Undi	-	31.5MVA 132/33 kV Transformer#4	Metered	Functional	30.06.2023	Mixed	Y0310568	1000	11.59	0.00		AP TRANSCO EBC MRI Dumps

B. Meter reading of Input energy at injection points

S.No	Zone	Circle	Voltage Level	Division	Sub-Division	Sub-Station	Feeder ID	Feeder Name	Feeder Metering Status (Metered/unmetered/AMI/AMR)	Status of Meter (Functional/Non-Functional)	Metering Date	Feeder Type (Agri/Industrial/Mixed)	Period from Apr-2023 to June-2023				Sales(MU)	Remarks (Source of data)
													Meter S.No	MF	Import (MU)	Export (MU)		
B.630	APEPDCL	Eluru	33KV	Bhimavaram	Akiveedu	Undi	-	132KV Undi Railway Traction#1	Metered	Functional	30.06.2023	Dedicated	APX02229	1000	6.19	0.00		AP TRANSCO EBC MRI Dumps
B.631	APEPDCL	Eluru	33KV	Bhimavaram	Akiveedu	Undi	-	132KV Undi Railway Traction#2	Metered	Functional	30.06.2023	Dedicated		1000	3.10	0.00		AP TRANSCO EBC MRI Dumps
B.632	APEPDCL	Eluru	33KV	Bhimavaram	Bhimavaram	PVT Developers	-	Losari canal Power Plant	Metered	Functional	30.06.2023	generator	APX01872	1000	0.00	0.00		AP TRANSCO EBC MRI Dumps
B.633	APEPDCL	Eluru	33KV	Bhimavaram	Akiveedu	EHT SS Aux Consumption	-	Akiveedu 220 KV	Metered	Functional	30.06.2023	Mixed	682398	1	0.00	0.03		AP TRANSCO EBC MRI Dumps
B.634	APEPDCL	Eluru	33KV	Bhimavaram	Bhimavaram	EHT SS Aux Consumption	-	Bhimavaram	Metered	Functional	30.06.2023	Mixed	AP032203	1	0.00	0.02		AP TRANSCO EBC MRI Dumps
B.635	APEPDCL	Eluru	33KV	Bhimavaram	Akiveedu	EHT SS Aux Consumption	-	Undi(220 KV)	Metered	Functional	30.06.2023	Mixed	5074624	1	0.00	0.04		AP TRANSCO EBC MRI Dumps
B.636	APEPDCL	Eluru	33KV	Bhimavaram	-	-	-	Net 33KV Import (Inter Divisions)	Metered	Functional	30.06.2023	Mixed			3.18	0.00		AS per field data
B.637	APEPDCL	Eluru	11KV	Bhimavaram	Ganapavaram & Palakol Town	-	-	Net 11 KV Import (Inter Divisions)	Metered	Functional	30.06.2023	Mixed			3.58	0.00		AS per field data
B.638	APEPDCL	Eluru	33KV	Bhimavaram	Palakol Town, Penugonda, Ganapavaram	-	-	Net 33KV Export (Inter Divisions)	Metered	Functional	30.06.2023	Mixed			0.00	81.36		AS per field data
B.639	APEPDCL	Eluru	11KV	Bhimavaram	Ganapavaram	-	-	Net 11 KV Export (Inter Divisions)	Metered	Functional	30.06.2023	Mixed			0.00	3.80		AS per field data
B.640	APEPDCL	Eluru	EHT	Bhimavaram	-	-	-	EHT OA sales	Metered	Functional	30.06.2023	Mixed			0.00	0.00		Revenue wing
B.641	APEPDCL	Eluru	33KV	Bhimavaram	-	-	-	33KV OA sales	Metered	Functional	30.06.2023	Mixed			0.00	0.00		Revenue wing
B.642	APEPDCL	Eluru	11KV	Bhimavaram	-	-	-	11KV OA sales	Metered	Functional	30.06.2023	Mixed			0.00	0.00	317.8652693	Revenue wing
B.643	APEPDCL	Eluru	33KV	T.P.Gudem	Tanuku Rural	Duvva	-	31.5MVA 132/33 kv Transformer#1	Metered	Functional	30.06.2023	Mixed	X0390749	2666	24.62	0.00		AP TRANSCO EBC MRI Dumps
B.644	APEPDCL	Eluru	33KV	T.P.Gudem	Tanuku Rural	Duvva	-	31.5MVA 132/33 kv Transformer#2	Metered	Functional	30.06.2023	Mixed	X0390752	2666	24.59	0.00		AP TRANSCO EBC MRI Dumps
B.645	APEPDCL	Eluru	33KV	T.P.Gudem	Nallajerla	Pedatadepalli	-	50MVA 132/33 kv Transformer#1	Metered	Functional	30.06.2023	Mixed	15462083	1500	36.47	0.00		AP TRANSCO EBC MRI Dumps
B.646	APEPDCL	Eluru	33KV	T.P.Gudem	Nallajerla	Pedatadepalli	-	50MVA 132/33 kv Transformer#2	Metered	Functional	30.06.2023	Mixed	Y0310592	1500	41.27	0.00		AP TRANSCO EBC MRI Dumps
B.647	APEPDCL	Eluru	33KV	T.P.Gudem	Nallajerla	Pedatadepalli	-	50MVA 132/33 kv Transformer#3	Metered	Functional	30.06.2023	Mixed	15462084	1500	38.51	0.00		AP TRANSCO EBC MRI Dumps
B.648	APEPDCL	Eluru	33KV	T.P.Gudem	Tanuku	Tanuku	-	31.5MVA 132/33 kv Transformer#1	Metered	Functional	30.06.2023	Mixed	15462091	1000	35.76	0.00		AP TRANSCO EBC MRI Dumps
B.649	APEPDCL	Eluru	33KV	T.P.Gudem	Tanuku	Tanuku	-	50MVA 132/33 kv Transformer#2	Metered	Functional	30.06.2023	Mixed	Y0310561	1500	55.97	0.00		AP TRANSCO EBC MRI Dumps
B.650	APEPDCL	Eluru	33KV	T.P.Gudem	Tanuku	Tanuku	-	25MVA 132/33 kv Transformer#3	Metered	Functional	30.06.2023	Mixed	15462092	1000	27.22	0.00		AP TRANSCO EBC MRI Dumps
B.651	APEPDCL	Eluru	132KV	T.P.Gudem	Nallajerla	Pedatadepalli	-	132 KV Pedatadepalli Rly. Traction	Metered	Functional	30.06.2023	Industrial	4212720	1000	12.42	0.00		AP TRANSCO EBC MRI Dumps
B.652	APEPDCL	Eluru	33KV	T.P.Gudem	Tanuku	PVT Developers	-	Andhra Sugars Ltd. (Co-gen)	Metered	Functional	30.06.2023	generator	APX01684	1000	-2.32	0.00		AP TRANSCO EBC MRI Dumps
B.653	APEPDCL	Eluru	33KV	T.P.Gudem	T.P.Gudem Town	PVT Developers	-	Foods Fats & Fertilisers Ltd	Metered	Functional	30.06.2023	generator	APX00539	1000	4.30	0.00		AP TRANSCO EBC MRI Dumps
B.654	APEPDCL	Eluru	33KV	T.P.Gudem	Tanuku	PVT Developers	-	Gowthami Solvent Oils Ltd.	Metered	Functional	30.06.2023	generator		1000	0.00	0.00		AP TRANSCO EBC MRI Dumps
B.655	APEPDCL	Eluru	33KV	T.P.Gudem	T.P.Gudem Town	PVT Developers	-	Kalyani Agro Products & Industries Ltd.	Metered	Functional	30.06.2023	generator		666.67	0.00	0.00		AP TRANSCO EBC MRI Dumps
B.656	APEPDCL	Eluru	33KV	T.P.Gudem	Tanuku Rural	EHT SS Aux Consumption	-	Duvva	Metered	Functional	30.06.2023	Mixed	671614	1	0.00	0.03		AP TRANSCO EBC MRI Dumps
B.657	APEPDCL	Eluru	33KV	T.P.Gudem	Nallajerla	EHT SS Aux Consumption	-	Pedatadepalli	Metered	Functional	30.06.2023	Mixed	AP025146	1	0.00	0.01		AP TRANSCO EBC MRI Dumps
B.658	APEPDCL	Eluru	33KV	T.P.Gudem	Tanuku	EHT SS Aux Consumption	-	Tanuku	Metered	Functional	30.06.2023	Mixed	EP-108765	1	0.00	0.01		AP TRANSCO EBC MRI Dumps
B.659	APEPDCL	Eluru	33KV	T.P.Gudem	Akiveedu, Bhimadole, Gopalapuram and Nidadavole	-	-	Net 33KV Import (Inter Divisions)	Metered	Functional	30.06.2023	Mixed			47.10	0.00		AP TRANSCO EBC MRI Dumps
B.660	APEPDCL	Eluru	11KV	T.P.Gudem	Bhimavaram & Bhimadole	-	-	Net 11 KV Import (Inter Divisions)	Metered	Functional	30.06.2023	Mixed			4.53	0.00		AS per field data
B.661	APEPDCL	Eluru	33KV	T.P.Gudem	Bhimadole, Nidadavole Koyyalagudem, Tanuku & Penugonda	-	-	Net 33KV Export (Inter Divisions)	Metered	Functional	30.06.2023	Mixed			0.00	73.28		AS per field data
B.662	APEPDCL	Eluru	11KV	T.P.Gudem	Penugonda, Akiveedu & Nidadavole	-	-	Net 11 KV Export (Inter Divisions)	Metered	Functional	30.06.2023	Mixed			0.00	13.95		AS per field data

B. Meter reading of Input energy at injection points


S.No	Zone	Circle	Voltage Level	Division	Sub-Division	Sub-Station	Feeder ID	Feeder Name	Feeder Metering Status (Metered/ unmetred/ AMI/AMR)	Status of Meter (Functional/Non-functional)	Metering Date	Feeder Type (Agri/ Industrial/Mixed)	Period from Apr-2023 to June-2023				Sales(MU)	Remarks (Source of data)
													Meter S.No	MF	Import (MU)	Export (MU)		
B.663	APEPDCL	Eluru	EHT	T.P.Gudem		-		EHT OA sales	Metered	Functional	30.06.2023	Mixed			0.00	0.00		Revenue wing
B.664	APEPDCL	Eluru	33KV	T.P.Gudem	Tanuku & T.P.Gudem Rural	-		33KV OA sales	Metered	Functional	30.06.2023	Mixed			0.00	4.03		Revenue wing
B.665	APEPDCL	Eluru	11KV	T.P.Gudem	T.P.Gudem Town	-		11KV OA sales	Metered	Functional	30.06.2023	Mixed			0.00	0.04	239.6045474	Revenue wing
B.666	APEPDCL	Eluru	33KV	J.R.Gudem	Chintalapudi	Chintalapudi		80MVA 132/33 kV Transformer#1	Metered	Functional	30.06.2023	Mixed	15462081	1500	25.87	0.00		AP TRANSCO EBC MRI Dumps
B.667	APEPDCL	Eluru	33KV	J.R.Gudem	Chintalapudi	Chintalapudi		50MVA 132/33 kV Transformer#2	Metered	Functional	30.06.2023	Mixed	15462082	2500	41.00	0.00		AP TRANSCO EBC MRI Dumps
B.668	APEPDCL	Eluru	33KV	J.R.Gudem	J.R.Gudem	Jangareddigudem		31.5MVA 132/33 kV Transformer#1	Metered	Functional	30.06.2023	Mixed	15462089	1000	31.71	0.00		AP TRANSCO EBC MRI Dumps
B.669	APEPDCL	Eluru	33KV	J.R.Gudem	J.R.Gudem	Jangareddigudem		50MVA 132/33kV Transformer#2	Metered	Functional	30.06.2023	Mixed	XC548852	600	27.08	0.00		AP TRANSCO EBC MRI Dumps
B.670	APEPDCL	Eluru	33KV	J.R.Gudem	J.R.Gudem	Jangareddigudem		50MVA 132/33kV Transformer#3	Metered	Functional	30.06.2023	Mixed	XD566186	600	30.20	0.00		AP TRANSCO EBC MRI Dumps
B.671	APEPDCL	Eluru	33KV	J.R.Gudem	K.Kota	Kamavarapukota		50MVA 132/33 kV Transformer#1	Metered	Functional	30.06.2023	Mixed	15462079	1000	27.89	0.00		AP TRANSCO EBC MRI Dumps
B.672	APEPDCL	Eluru	33KV	J.R.Gudem	K.Kota	Kamavarapukota		50MVA 132/33 kV Transformer#2	Metered	Functional	30.06.2023	Mixed	15462005	1000	27.43	0.00		AP TRANSCO EBC MRI Dumps
B.673	APEPDCL	Eluru	33KV	J.R.Gudem	K.Kota	Kamavarapukota		31.5MVA 132/33 kV Transformer#3	Metered	Functional	30.06.2023	Mixed	4212718	1000	20.84	0.00		AP TRANSCO EBC MRI Dumps
B.674	APEPDCL	Eluru	33KV	J.R.Gudem	K.Kota	Kamavarapukota		31.5MVA 132/11 kV Transformer#4	Metered	Functional	30.06.2023	Mixed	Y0310560	1000	17.31	0.00		AP TRANSCO EBC MRI Dumps
B.675	APEPDCL	Eluru	33KV	J.R.Gudem	K.Kota	Pattiseema		50MVA 132/33 kV Transformer#1	Metered	Functional	30.06.2023	Mixed	Y0310560	1000	1.17	0.00		AP TRANSCO EBC MRI Dumps
B.676	APEPDCL	Eluru	33KV	J.R.Gudem	K.Kota	Pattiseema		31.5MVA 132/33 kV Transformer#2	Metered	Functional	30.06.2023	Mixed	Y0310560	1000	0.06	0.00		
B.677	APEPDCL	Eluru	220KV	J.R.Gudem	Koyyalagudem	Pattiseema		220 KV Pattiseema Lift Irigation Ckt 1	Metered	Functional	30.06.2023	Mixed	XC541877	1000	0.05	0.00		AP TRANSCO EBC MRI Dumps
B.678	APEPDCL	Eluru	220KV	J.R.Gudem	Koyyalagudem	Pattiseema		220 KV Pattiseema Lift IrigationCkt 2	Metered	Functional	30.06.2023	Mixed	XC541878	1000	0.10	0.00		AP TRANSCO EBC MRI Dumps
B.679	APEPDCL	Eluru	33KV	J.R.Gudem	J.R.Gudem	PVT Developers		Andhra Sugars Ltd. (Cogen)	Metered	Functional	30.06.2023	Mixed	APX01684	1000	-1.57	0.00		AP TRANSCO EBC MRI Dumps
B.680	APEPDCL	Eluru	33KV	J.R.Gudem	Chintalapudi	PVT Developers		Pragathi Group Ltd Solar, Chinthalapudi	Metered	Functional	30.06.2023	Mixed	APX00539	1000	0.76	0.00		AP TRANSCO EBC MRI Dumps
B.681	APEPDCL	Eluru	33KV	J.R.Gudem	K.Kota	PVT Developers		Sai Renewable Power Plant	Metered	Functional	30.06.2023	Mixed		1000	0.00	0.00		AP TRANSCO EBC MRI Dumps
B.682	APEPDCL	Eluru	33KV	J.R.Gudem	K.Kota	EHT SS Aux Consumption		Kamavarapukota (220KV)	Metered	Functional	30.06.2023	Mixed	665983	1	0.00	0.03		AP TRANSCO EBC MRI Dumps
B.683	APEPDCL	Eluru	33KV	J.R.Gudem	Chintalapudi	EHT SS Aux Consumption		Chintalapudi	Metered	Functional	30.06.2023	Mixed	EP-902589	1	0.00	0.01		AP TRANSCO EBC MRI Dumps
B.684	APEPDCL	Eluru	33KV	J.R.Gudem	J.R.Gudem	EHT SS Aux Consumption		Jangareddigudem	Metered	Functional	30.06.2023	Mixed	691040	1	0.00	0.01		AP TRANSCO EBC MRI Dumps
B.685	APEPDCL	Eluru	33KV	J.R.Gudem	K.Kota	EHT SS Aux Consumption		Kamavarapukota (400KV)	Metered	Functional	30.06.2023	Mixed	APE89833	250	0.00	0.08		AP TRANSCO EBC MRI Dumps
B.686	APEPDCL	Eluru	33KV	J.R.Gudem	K.Kota	EHT SS Aux Consumption		Kamavarapukota (132KV)	Metered	Functional	30.06.2023	Mixed	EP-902867	1	0.00	0.01		AP TRANSCO EBC MRI Dumps
B.687	APEPDCL	Eluru	33KV	J.R.Gudem	Gopalapuram	-		Net 33KV Import (Inter Divisions)	Metered	Functional	30.06.2023	Mixed			24.81	0.00		AS per field data


B. Meter reading of Input energy at injection points

S.No	Zone	Circle	Voltage Level	Division	Sub-Division	Sub-Station	Feeder Name	Feeder Metering Status (Metered/ un-metered/ AMU/AMR)	Status of Meter (Functional/Non-functional)	Metering Date Date of last actual meter reading/ communication	Feeder Type (Agri/ Industrial/Mixed)	Period from Apr-2023 to June-2023				Sales(MU)	Remarks (Source of data)	
												Meter S.No	MF	Import (MU)	Export (MU)			
B.688	APEPDCL	Eluru	11KV	J.R.Gudem	Bhimadole, Pedavegi, Gopalapuram & Nallajerla	-	Net 11 KV Import (Inter Divisions)	Metered	Functional	30.06.2023	Mixed			5.12	0.00		AS per field data	
B.689	APEPDCL	Eluru	33KV	J.R.Gudem	Pedavegi & Bhimadole	-	Net 33KV Export (Inter Divisions)	Metered	Functional	30.06.2023	Mixed			0.00	13.26		AS per field data	
B.690	APEPDCL	Eluru	11KV	J.R.Gudem	-	-	Net 11 KV Export (Inter Divisions)	Metered	Functional	30.06.2023	Mixed			0.00	3.12		AS per field data	
B.691	APEPDCL	Eluru	EHT	J.R.Gudem	-	-	EHT OA sales	Metered	Functional	30.06.2023	Mixed			0.00	0.00		Revenue wing	
B.692	APEPDCL	Eluru	33KV	J.R.Gudem	-	-	33KV OA sales	Metered	Functional	30.06.2023	Mixed			0.00	0.00		Revenue wing	
B.693	APEPDCL	Eluru	11KV	J.R.Gudem	-	-	11KV OA sales	Metered	Functional	30.06.2023	Mixed			0.00	0.00	233.4153567	Revenue wing	
B.694	APEPDCL	Eluru	33KV	Narasapuram	Narasapuram	Narasapuram	50MVA 132/33 kV Transformer#1	Metered	Functional	30.06.2023	Mixed	KRU00435	225	85.76	0.00		AP TRANSCO EBC MRI Dumps	
B.695	APEPDCL	Eluru	33KV	Narasapuram	Narasapuram	Narasapur (previously Narsapur in DB)	80MVA 132/33 kV Transformer#2	Metered	Functional	30.06.2023	Mixed	XE411352	1500	52.33	0.00		AP TRANSCO EBC MRI Dumps	
B.696	APEPDCL	Eluru	33KV	Narasapuram	Penugonda	Penugonda	31.5MVA 132/33 kV Transformer#1	Metered	Functional	30.06.2023	Mixed	AP907557	2000	35.73	0.00		AP TRANSCO EBC MRI Dumps	
B.697	APEPDCL	Eluru	33KV	Narasapuram	Penugonda	Penugonda	31.5MVA 132/33 kV Transformer#2	Metered	Functional	30.06.2023	Mixed	TN904517	2000	32.89	0.00		AP TRANSCO EBC MRI Dumps	
B.698	APEPDCL	Eluru	33KV	Narasapuram	Narasapuram	EHT SS Aux Consumption	Narasapuram (prev narasapur in DB)	Metered	Functional	30.06.2023	Mixed			0.00	0.00		AP TRANSCO EBC MRI Dumps	
B.699	APEPDCL	Eluru	33KV	Narasapuram	Penugonda	EHT SS Aux Consumption	Penugonda	Metered	Functional	30.06.2023	Mixed	682680	1	0.00	0.02		AP TRANSCO EBC MRI Dumps	
B.700	APEPDCL	Eluru	33KV	Narasapuram	Bhimavaram & Penugonda	-	Net 33KV Import (Inter Divisions)	Metered	Functional	30.06.2023	Mixed			36.36	0.00		AS per field data	
B.701	APEPDCL	Eluru	11KV	Narasapuram	Penugonda & Bhimavaram	-	Net 11 KV Import (Inter Divisions)	Metered	Functional	30.06.2023	Mixed			2.43	0.00		AS per field data	
B.702	APEPDCL	Eluru	33KV	Narasapuram	-	-	Net 33KV Export (Inter Divisions)	Metered	Functional	30.06.2023	Mixed			0.00	3.78		AS per field data	
B.703	APEPDCL	Eluru	11KV	Narasapuram	Penugonda & Bhimavaram	-	Net 11 KV Export (Inter Divisions)	Metered	Functional	30.06.2023	Mixed			0.00	3.41		AS per field data	
B.704	APEPDCL	Eluru	33KV	Narasapuram	Bhimavaram & Amalapuram Dvn	-	Net 33KV Import (Inter Circle-Amalapuram)	Metered	Functional	30.06.2023	Mixed			0.00	0.00		AS per field data	
B.705	APEPDCL	Eluru	11KV	Narasapuram	Bhimavaram & Amalapuram Dvn	-	Net 11 KV Import (Inter Circle-Amalapuram)	Metered	Functional	30.06.2023	Mixed			0.95	0.00		AS per field data	
B.706	APEPDCL	Eluru	33KV	Narasapuram	Bhimavaram & Amalapuram Dvn	-	Net 33KV Export (Inter Circle-Amalapuram)	Metered	Functional	30.06.2023	Mixed			0.00	0.00		AS per field data	
B.707	APEPDCL	Eluru	11KV	Narasapuram	Bhimavaram & Amalapuram Dvn	-	Net 11 KV Export (Inter Circle-Amalapuram)	Metered	Functional	30.06.2023	Mixed			0.00	0.18		AS per field data	
B.708	APEPDCL	Eluru	EHT	Narasapuram	-	-	EHT OA sales	Metered	Functional	30.06.2023	Mixed			0.00	0.00		Revenue wing	
B.709	APEPDCL	Eluru	33KV	Narasapuram	-	-	33KV OA sales	Metered	Functional	30.06.2023	Mixed			0.00	0.00		Revenue wing	
B.710	APEPDCL	Eluru	11KV	Narasapuram	-	-	11KV OA sales	Metered	Functional	30.06.2023	Mixed			0.00	0.00	216.7209971	Revenue wing	
B.13400																		
B.13401	Total (MU)														9114.69	1203.27		
B.13402	Net input energy at DISCOM periphery (MU)																7911.42176	

Color code	Parameter
	Please enter voltage level or leave blank
	Please enter feeder id and name or leave blank
	Enter meter no or leave blank
	Enter CT/PT ratio or leave blank
0	Please enter numeric value or 0
	Please select yes or no from list
	Formula protected

I/We undertake that the information supplied in this Document and Pro-forma is accurate to the best of my knowledge and if any of the information supplied is found to be incorrect and such information result into loss to the Central Government or State Government or any of the authority under them or any other person affected, I/we undertake to indemnify such loss.

Authorised Signatory and Seal

 Name of Authorised Signatory: **D. SUMAN KALYAN**
 Name of the DISCOM: **RA & PP::APEPDCL**
 Full Address: **Visakhapatnam**
 Seal

Signature: 
 Name of Energy Manager*: **V. RAM SANKAR**
 Registration Number: **EA-10986**

Details of Input Energy Sources

Period From Apr-23 To June-23

A. Generation at Transmission Periphery (Details)

S.No.	Name of Generation Station	Generation Capacity (In MW)	Type of Station Generation (Based- Solid (Coal ,Lignite)/Liquid/Gas/Renewable (biomass-bagasse)/Others)	Type of Contract (in years/months/days)	Type of Grid (Intra-state/Inter-state)	Remarks (Source of data)	Power purchase units in MU
1	Dr.NTTPS I	420	Thermal	Long term Conventional	Intra State	APPCC/A.P.Transco	773.7149
2	Dr.NTTPS II	420	Thermal	Long term Conventional	Intra State	APPCC/A.P.Transco	
3	Dr.NTTPS III	420	Thermal	Long term Conventional	Intra State	APPCC/A.P.Transco	
4	Dr.NTTPS-IV	500	Thermal	Long term Conventional	Intra State	APPCC/A.P.Transco	317.0079
5	RTPP Stage-I	420	Thermal	Long term Conventional	Intra State	APPCC/A.P.Transco	232.3121
6	RTPP Stage-II	420	Thermal	Long term Conventional	Intra State	APPCC/A.P.Transco	268.1199
7	RTPP Stage-III	210	Thermal	Long term Conventional	Intra State	APPCC/A.P.Transco	116.3635
8	RTPP Stage-IV	600	Thermal	Long term Conventional	Intra State	APPCC/A.P.Transco	321.8137
Hydel							
1	Srisailam -RBPH	770	Hydel	Long term Conventional	Intra State	APPCC/A.P.Transco	1.6172
2	NSRCPH	90	Hydel	Long term Conventional	Intra State	APPCC/A.P.Transco	-0.0066
3	NSTPDC PH	50	Hydel	Long term Conventional	Intra State	APPCC/A.P.Transco	0.0126
4	Sileru Complex (upper Sileru+Lower Sileru & Donkarai)	725	Hydel	Long term Conventional	Intra State	APPCC/A.P.Transco	128.1431

S.No.	Name of Generation Station	Generation Capacity (In MW)	Type of Station Generation (Based- Solid (Coal ,Lignite)/Liquid/Gas/Renewable (biomass-bagasse)/Others)	Type of Contract (in years/months/days)	Type of Grid (Intra-state/Inter-state)	Remarks (Source of data)	Power purchase units in MU
5	Pennaahobilam	20	Hydel	Long term Conventional	Intra State	APPCC/A.P.Transco	-0.0193
6	Machkund	84	Hydel	Long term Conventional	Inter State	APPCC/A.P.Transco	37.8575
7	TB Dam	57.6	Hydel	Long term Conventional	Inter State	APPCC/A.P.Transco	0.9517
8	APPDCL Unit -1		Thermal(Coal)	Long term Conventional	Intra State	APPCC/A.P.Transco	678.5128
9	APPDCL Unit -2		Thermal(Coal)	Long term Conventional	Intra State	APPCC/A.P.Transco	420.0345
10	Godavari Gas Power Plant		Thermal(Coal)	Long term Conventional	Intra State	APPCC/A.P.Transco	-0.5043
11	TS NPDCL (TSPCC)		Thermal(Coal)	Long term Conventional	Intra State	APPCC/A.P.Transco	1.5504
	CGS			Long term Conventional	Intra State	APPCC/A.P.Transco	
1	NTPC (SR) Ramagundam I & II	2100	Thermal(Coal)	Long term Conventional	Inter State	APPCC/A.P.Transco	156.2101
2	NTPC (SR) Simhadri Stage 1	1000	Thermal (Coal)	Long term Conventional	Intra State	APPCC/A.P.Transco	290.7641
3	NTPC (SR) Simhadri Stage 2	1000	Thermal (Coal)	Long term Conventional	Intra State	APPCC/A.P.Transco	111.4463
4	NTPC (SR) Talcher St. II	2000	Thermal(Coal)	Long term Conventional	Inter State	APPCC/A.P.Transco	120.5398
5	NTPC (SR) Ramagundam Stage-III	500	Thermal(Coal)	Long term Conventional	Inter State	APPCC/A.P.Transco	47.1375
6	NTPC Kudgi Stage 1	2400	Thermal (Coal)	Long term Conventional	Inter State	APPCC/A.P.Transco	101.1632
7	NTPC DADRI			Long term Conventional	Inter State	APPCC/A.P.Transco	
8	NTECL Valluru	1500	Thermal (Coal)	Long term Conventional	Inter State	APPCC/A.P.Transco	50.8393
9	NLC Stage-I	630	Lignite	Long term Conventional	Inter State	APPCC/A.P.Transco	19.5101

S.No.	Name of Generation Station	Generation Capacity (In MW)	Type of Station Generation (Based- Solid (Coal ,Lignite)/Liquid/Gas/Renewable (biomass-bagasse)/Others)	Type of Contract (in years/months/days)	Type of Grid (Intra-state/Inter-state)	Remarks (Source of data)	Power purchase units in MU
10	NLC Stage-II	840	Lignite	Long term Conventional	Inter State	APPCC/A.P.Transco	19.5824
11	NPC (MAPS)	440	Atomic	Long term Conventional	Inter State	APPCC/A.P.Transco	5.9615
12	NPC (Kaiga Unit-I,II)	880	Atomic	Long term Conventional	Inter State	APPCC/A.P.Transco	79.5178
13	NPC (Kaiga Unit-III & IV)		Atomic	Long term Conventional	Inter State	APPCC/A.P.Transco	
14	NTPL (NLC Tamilnadu Power Ltd Stage-I)(TUTICORIN)	1000	Thermal (Coal)	Long term Conventional	Inter State	APPCC/A.P.Transco	65.2922
15	NLC NNTPS	1000	Thermal (Coal)	Long term Conventional	Inter State	APPCC/A.P.Transco	36.5048
16	NLC TPS I EXP	100	Thermal (Coal)	Long term Conventional	Inter State	APPCC/A.P.Transco	1.3995
17	NLC TPS II EXP		Thermal (Coal)	Long term Conventional	Inter State	APPCC/A.P.Transco	0.9900
18	NPCIL(Kudamkulam)		Thermal (Coal)	Long term Conventional	Inter State	APPCC/A.P.Transco	1.2622
19	POSOCO-Deviation Charges (CGS UI charges)			Short term Conventional	Inter State	APPCC/A.P.Transco	1.9996
20	IPPS		Thermal (Coal)	Long term Conventional	Inter State	APPCC/A.P.Transco	1032.5685
21	INTER STATE TRADERS (SHORT TERM)		Thermal (Coal)	Short term Conventional	Inter State	APPCC/A.P.Transco	814.9423
22	NCE-Biomass Total		Biomass	Long term Conventional	Inter State	APPCC/A.P.Transco	0.4600
23	Jindal urban waste Mangament (guntur)		Industrial waste	Long term Conventional	Inter State	APPCC/A.P.Transco	10.3257
24	Mini Hydel		Hydel	Long term Conventional	Inter State	APPCC/A.P.Transco	0.0643
25	NCE-WIND TOTAL	3766.6	Wind	Long term Non Conventional	Intra State	APPCC/A.P.Transco	766.9242
26	NCE -OTHERS	309.66	Bagassee etc	Long term Non Conventional	Intra State	APPCC/A.P.Transco	518.6166
27	NCE-SOLAR Total	2466.43	Solar	Long term Non Conventional	Intra State	APPCC/A.P.Transco	149.9549
28	NCEs Banked Energy		Solar	Long term Non Conventional	Inter State	APPCC/A.P.Transco	119.7765
29	UI Charges			Long term Conventional	Inter State	APPCC/A.P.Transco	0.0000
30	Short Term Purchases from other discoms			Short term Conventional	Intra State	APPCC/A.P.Transco	400.0728
31	Swap sales Export			Short term Conventional	Inter state	APPCC/A.P.Transco	-16.2620556
						A Total	8205.0460

S.No.	Name of Generation Station	Generation Capacity (In MW)	Type of Station Generation (Based- Solid (Coal ,Lignite)/Liquid/Gas/Renewable (biomass-bagasse)/Others)	Type of Contract (in years/months/days)	Type of Grid (Intra-state/Inter-state)	Remarks (Source of data)	Power purchase units in MU							
B. Embedded Generation in DISCOM Area														
S.No	Name of Generation Station	Generation Capacity (In MW)	Type of Station (Generation Based-Solid/Liquid/Gas/Renewable/Others)	Type of Contract	Type of Grid	Received at Circle (KVA)	Received at Circle (In MU)	Division Level Load (MW)	Received at Division Level (KVA)	Received at Division Level (In MU)	Sub-Division Level Load (MW)	Received at Sub-Division Level (KVA)	Received at Sub-Division Level (In MU)	Remarks (Source of data)
1	Navabharath Ventures Ltd	7	Bagasse	20 years from COD on 06.05.2006	Intra State	Rajahmundry	0.000	Kakinada	Kakinada	0.000	Samarlakota	Samarlakota	0.000	APPCC/A.P.Transco
2	Jeypore Sugars Company Ltd	17	Bagasse	20 years from COD on 11.12.2003	Intra State	Eluru	0.000	Nidadavolu	Nidadavolu	0.000	Kovvuru	Kovvuru	0.000	APPCC/A.P.Transco
3	Etikoppaka Industries Ltd	4.5	Bagasse	20 years from COD on 01.03.2001	Intra State	Visakhapatnam	0.000	Anakapalli	Anakapalli	0.000	Yelamanchili	Yelamanchili	0.000	APPCC/A.P.Transco
4	EID Parry India Ltd (GMR Technologies)	16	Bagasse	20 years from COD on 15.08.2001	Intra State	Srikakulam	0.000	Palakonda	Palakonda	0.000	Rajam	Rajam	0.000	APPCC/A.P.Transco
5	Chodavaram Cooperative Sugars Ltd	14	Bagasse	20 years from COD on 06.04.2003	Intra State	Visakhapatnam	0.000	Narsipatnam	Narsipatnam	0.000	Chodavaram	Chodavaram	0.000	APPCC/A.P.Transco
6	Sri Kalyani Agro Products & Industries Ltd	4	Bio-Mass	20 years from COD on 19.12.2002	Intra State	Eluru	0.000	T.P.Gudem	T.P.Gudem	0.000	T.P.gudem Town	T.P.gudem Town	0.000	APPCC/A.P.Transco
7	Shree papers Ltd.,	4	Bio-Mass	20 years from COD on 10.03.2003	Intra State	Rajahmundry	0.000	Kakinada	Kakinada	0.000	Samarlakota	Samarlakota	0.000	APPCC/A.P.Transco
8	NSL Renewable Power Pvt. Ltd. (Formerly Perpetual Energy Systems Ltd.)	6	Bio-Mass	20 years from COD on 23.03.2003	Intra State	Vizianagaram	0.000	Bobbili	Bobbili	0.000	Bobbili	Bobbili	0.000	APPCC/A.P.Transco
9	Varam Power Projects	6	Bio-Mass	20 years from COD on 12.12.2001	Intra State	Srikakulam	0.000	Srikakulam	Srikakulam	0.000	Srikakulam Rural	Srikakulam Rural	0.000	APPCC/A.P.Transco
10	Vishnu Vidyut India Ltd Narsingabilli (V), Kasimkota(M), VSP	7.5	Bio-Mass	12 years from COD on 26.12.2012	Intra State	Visakhapatnam	0.000	Anakapalli	Anakapalli	0.000	Yelamanchili	Yelamanchili	0.000	APPCC/A.P.Transco
11	Sai Renewable power	4.5	Industrial Waste	20 years from COD on 08.04.2004	Intra State	Eluru	0.000	J.R.Gudem	J.R.Gudem	0.000	K.Kota	K.Kota	0.000	APPCC/A.P.Transco
12	3 F Industries Ltd (Formerly M/s Food Fats & Fertilisers Ltd.)	6	Industrial Waste	20 years from COD on 04.05.2006	Intra State	Eluru	1.762	T.P.gudem	T.P.gudem	1.762	T.P.gudem Sub-Dvn	T.P.gudem Sub-Dvn	1.762	APPCC/A.P.Transco
13	RAUS Power Ltd	3.66	Industrial Waste	20 years from COD on 27.02.2009	Intra State	Rajahmundry	0.000	R.C.Puram	R.C.Puram	0.000	Anaparthi	Anaparthi	0.000	APPCC/A.P.Transco
14	Sardar Power Pvt. Ltd.	3	Mini-Hydel	20 years from COD on 17.07.2008	Intra State	Vizianagaram	0.374	Parvatahipuram	Parvatahipuram	0.374	ITDA Parvathipuram	ITDA Parvathipuram	0.374	APPCC/A.P.Transco
15	Manihamsa Power Projects Ltd	3	Mini-Hydel	20 years from COD on 17.01.2001	Intra State	Rajahmundry	0.000	Jaggmpeta	Jaggmpeta	0.000	Prathipadu	Prathipadu	0.000	APPCC/A.P.Transco
16	APTripco (Vetamididi) MHPP	1.2	Mini-Hydel	20 years from COD on 30.11.2011	Intra State	Rajahmundry	0.053	R.C. Varam	R.C. Varam	0.053	R.C.Varam Rural	R.C.Varam Rural	0.053	APPCC/A.P.Transco
17	M/s.Jindal Urban Waste Management (Visakhapatnam) Ltd	15	MSW	25 years from COD on 23.02.2022	Intra State	Visakhapatnam	8.997	Zone-III/VSP	Zone-III/VSP	8.997	Madurawada	Madurawada	8.997	APPCC/A.P.Transco
18	EAAMA Estate Pvt Ltd	3	Solar	25 years from COD on 30.03.2016	Intra State	Vizianagaram	0.419	Bobbili	Bobbili	0.419	Bobbili Rural	Bobbili Rural	0.419	APPCC/A.P.Transco
19	VBC RENEWABLE ENERGY PVT LTD	3	Solar	25 years from COD on 20.07.2016	Intra State	Vizianagaram	0.365	vizianagaram	vizianagaram	0.365	Lines, Vizianagaram	Lines, Vizianagaram	0.365	APPCC/A.P.Transco
20	Cyber Village Solutions Pvt. Ltd.,		Solar		Intra State	Rajahmundry	0.000	Jaggmpeta	Jaggmpeta	0.000	Jaggampeta	Jaggampeta	0.000	APPCC/A.P.Transco
21	REPAL RENEWABLES PVT LTD.,(VIZIANAGARAM DIST)		Solar		Intra State	Vizianagaram	0.000	vizianagaram	vizianagaram	0.000	Gajapathinagaram	Gajapathinagaram	0.000	APPCC/A.P.Transco
22	Visakhapatnam Port Trust		Solar		Intra State	Visakhapatnam	0.000	Zone-1/VSP	Zone-1/VSP	0.000	Distribution	Distribution	0.000	APPCC/A.P.Transco
23	New & Renewable Energy Development Corporation Of Andhra Pradesh Ltd (Solar Project)	1	Solar	25 years from COD on 10.08.2016	Intra State	Eluru	0.017	Bhimavaram	Bhimavaram	0.017	Bhimavaram	Bhimavaram	0.017	APPCC/A.P.Transco
24	Appenco (solar) Project	5	Solar	25 years from COD on 19.11.2016	Intra State	Eluru	0.774	T.P.gudem	T.P.gudem	0.774	T.P.gudem rural	T.P.gudem rural	0.774	APPCC/A.P.Transco
25	Chettipeta Mini Hydel (TB dam)	1	Hydel	25 years from COD on 19.11.2016	Intra State	Eluru	0.198	T.P.gudem	T.P.gudem	0.198	T.P.gudem rural	T.P.gudem rural	0.198	APPCC/A.P.Transco
						B Total	12.959							
						A+B=Total	8218.005							

IEX Sales C -45.22556515
 NET power purchase A+B-C 8172.780

(Details of Consumers)						
Summary of Energy						
Period From Apr-23 to June-23						
S.No	Type of Consumers	Category of Consumers (EHT/HT/LT/Others)	Voltage Level (In kV)	No of Consumers	Total Consumption (In MU)	Remarks (Source of data)
1	Domestic	LT	11	5878136	2064.653925	Revenue wing/Corporate office
2	Commercial	LT	11	645807	360.594	Revenue wing/Corporate office
3	IP Sets			279281	698.067	Revenue wing/Corporate office
4	Hor. & Nur. & Coffee/Tea & Rubber (Metered)	LT	LT	982	2.11	Revenue wing/Corporate office
5	Hor. & Nur. & Coffee/Tea & Rubber (Flat)	HT	11	740	1.615	Revenue wing/Corporate office
6	Heating and Motive Power					Revenue wing/Corporate office
7	Water Supply	LT	LT	16075	65.807	Revenue wing/Corporate office
8	Public Lighting	LT	11	41571	27.493	Revenue wing/Corporate office
9	HT Water Supply	HT	11	148	24.45	Revenue wing/Corporate office
	HT Water Supply	HT	33	3	0.061	Revenue wing/Corporate office
10	HT Industrial	HT	11	1877	404.093	Revenue wing/Corporate office
	HT Industrial	HT	33	284	627.049	Revenue wing/Corporate office
	HT Industrial	HT	EHT	53	1785.97	Revenue wing/Corporate office
11	Industrial (Small)	LT	11	621	0.785	Revenue wing/Corporate office
12	Industrial (Medium)	LT	11	19755	121.273	Revenue wing/Corporate office
	HT Commercial	HT	11	1779	154.362	Revenue wing/Corporate office

Summary of Energy						
Period From Apr-23 to June-23						
S.No	Type of Consumers	Category of Consumers (EHT/HT/LT/Others)	Voltage Level (In kV)	No of Consumers	Total Consumption (In MU)	Remarks (Source of data)
13	HT Commercial		33	89	63.712	Revenue wing/Corporate office
	HT Commercial		EHT	15	65.743	Revenue wing/Corporate office
14	Applicable to Government Hospitals & Hospitals	LT	LT	1533	2.512	Revenue wing/Corporate office
	Applicable to Government Hospitals & Hospitals		11	35	6	Revenue wing/Corporate office
	Applicable to Government Hospitals & Hospitals		33	0	0	Revenue wing/Corporate office
15	Lift Irrigation Schemes/Lift Irrigation Societies	LT	LT	106	0.266	Revenue wing/Corporate office
	Lift Irrigation Schemes/Lift Irrigation Societies	HT	11	115	1.906	Revenue wing/Corporate office
	Lift Irrigation Schemes/Lift Irrigation Societies	HT	33	20	1.087	Revenue wing/Corporate office
16	HT Res. Apartments Applicable to all areas		11	47	10.84	Revenue wing/Corporate office
17	Mixed Load					Revenue wing/Corporate office
18	Government offices and department	LT	LT	61421	36.418	Revenue wing/Corporate office
	Government offices and department	HT	11	269	30.986	Revenue wing/Corporate office
19	Others-1 (if any , specify in remarks)	LT Agl & General				Revenue wing/Corporate office
20	Others-2 (if any , specify in remarks)	Railway Tractions		18	229.511	Revenue wing/Corporate office
21	Others-3 (if any , specify in remarks)	Agl Related (otherthan Agl Free & Paid category)		33286	542.545	Revenue wing/Corporate office
22	Others-4 (if any , specify in remarks)	Others		33968	19.828	Revenue wing/Corporate office
23	Others-5 (if any , specify in remarks)					Revenue wing/Corporate office
			Total	7018034	7349.737	

(Details of Feeder-wise losses)

Period From APR-2023 To JUNE-2023

Sl No.	Zone	Received at Circle (In MU)	Received at Division (In MU)	Received at Sub-division (In MU)	Name of the 33/11KV Sub-Station	Feeder Code/ID	11KV Feeder Name	Type of Feeder (Urban/Mixed/Industrial/Agricultural/Rural)	Type of feeder meter (AMI/AMR/ Other)	Received at Feeder (Final input in MU)	Feeder Consumption (sales) (In MU)	Distribution losses	DEMAND in Crores	COLLCTION in Crores	AT&C losses	% Data Received through Automatically (if feeder AMR/AMI)	Remarks
1	APEPDC	SRIKAKULAM	PALAKONDA	PALAKONDA	KOLLIVALASA	1132101	11KV BURJA	Rural	AMR	0.21	0.20	4.38%	0.13	0.13	4.38%	100%	
2	APEPDC	SRIKAKULAM	PALAKONDA	PALAKONDA	KOLLIVALASA	1132102	11KV BURJA RURAL	Mixed	AMR	0.56	0.42	24.26%	0.30	0.23	40.58%	100%	
3	APEPDC	SRIKAKULAM	PALAKONDA	PALAKONDA	KOLLIVALASA	1132103	11KV GUTTAVALI	Mixed	AMR	1.52	1.16	23.49%	0.86	0.66	41.37%	100%	
4	APEPDC	SRIKAKULAM	PALAKONDA	PALAKONDA	KOLLIVALASA	1132104	11KV LI SCHEME	Rural	AMR	0.00	0.00	0.00%	0.00	0.00	0.00%	100%	
5	APEPDC	SRIKAKULAM	PALAKONDA	PALAKONDA	MADHANAPURAM	1132202	11KV ALLENA	Mixed	AMR	0.69	0.52	25.27%	0.38	0.29	42.01%	100%	
6	APEPDC	SRIKAKULAM	PALAKONDA	PALAKONDA	MADHANAPURAM	1132201	11KV MADHANAPURAM	Rural	AMR	0.27	0.26	4.58%	0.15	0.15	4.58%	100%	
7	APEPDC	SRIKAKULAM	PALAKONDA	PALAKONDA	MADHANAPURAM	1132203	NEELADEVIPURAM LI SCHEME	Rural	AMR	0.00	0.00	9.50%	0.00	0.00	9.50%	100%	
8	APEPDC	SRIKAKULAM	PALAKONDA	PALAKONDA	NAVAGAM	1131203	11KV BODLAPADU	Mixed	AMR	0.68	0.52	24.44%	0.35	0.28	39.77%	100%	
9	APEPDC	SRIKAKULAM	PALAKONDA	PALAKONDA	NAVAGAM	1131204	11KV MOBI QUALITY FIBRE	Industrial	AMR	0.08	0.08	2.78%	0.06	0.06	2.78%	100%	
10	APEPDC	SRIKAKULAM	PALAKONDA	PALAKONDA	NAVAGAM	1131201	11KV NAVAGAM	Mixed	AMR	1.04	0.80	22.96%	0.59	0.46	39.86%	100%	
11	APEPDC	SRIKAKULAM	PALAKONDA	PALAKONDA	NAVAGAM	1131205	11KV RWS	Rural	AMR	0.09	0.08	7.04%	0.05	0.05	7.04%	100%	
12	APEPDC	SRIKAKULAM	PALAKONDA	PALAKONDA	NAVAGAM	1131202	11KV TETTANGI	Mixed	AMR	1.13	0.88	21.89%	0.58	0.47	37.04%	100%	
13	APEPDC	SRIKAKULAM	PALAKONDA	PALAKONDA	PALAKONDA	1131106	11KV BODDAVALASA	Rural	AMR	0.45	0.43	3.59%	0.33	0.33	3.59%	100%	
14	APEPDC	SRIKAKULAM	PALAKONDA	PALAKONDA	PALAKONDA	1131102	11KV BURJA	Mixed	AMR	0.42	0.33	22.55%	0.23	0.18	39.79%	100%	
15	APEPDC	SRIKAKULAM	PALAKONDA	PALAKONDA	PALAKONDA	1131105	11KV PALAKONDA MHQ2	Urban	AMR	2.74	2.68	2.39%	1.61	1.68	2.39%	100%	
16	APEPDC	SRIKAKULAM	PALAKONDA	PALAKONDA	PALAKONDA	1131101	11KV PALAKONDA TOWN	Urban	AMR	3.23	3.15	2.71%	1.90	1.96	2.71%	100%	
17	APEPDC	SRIKAKULAM	PALAKONDA	PALAKONDA	PALAKONDA	1131104	11KV SEETAMPETA	Mixed	AMR	0.59	0.44	25.29%	0.33	0.26	41.43%	100%	
18	APEPDC	SRIKAKULAM	PALAKONDA	PALAKONDA	PALAKONDA	1131103	11KV VEERAGHATTAM	Mixed	AMR	1.83	1.39	23.84%	0.97	0.78	38.69%	100%	
19	APEPDC	SRIKAKULAM	PALAKONDA	PALAKONDA	KINJANGI	1135202	11KV DEVIKIVADA	Agricultural	AMR	0.06	0.05	25.93%	0.02	0.02	31.92%	100%	
20	APEPDC	SRIKAKULAM	PALAKONDA	PALAKONDA	KINJANGI	1135203	11KV KINJANGI SSHQ FEEDER	Rural	AMR	0.18	0.18	4.69%	0.10	0.10	4.69%	100%	
21	APEPDC	SRIKAKULAM	PALAKONDA	PALAKONDA	KINJANGI	1135201	11KV SEETHADEVIPURAM	Mixed	AMR	0.41	0.30	25.48%	0.19	0.16	36.91%	100%	
22	APEPDC	SRIKAKULAM	PALAKONDA	PALAKONDA	VANGARA	1135104	11KV CPW SCHEME, MAGGURU	Rural	AMR	0.01	0.01	3.71%	0.01	0.01	3.71%	100%	
23	APEPDC	SRIKAKULAM	PALAKONDA	PALAKONDA	VANGARA	1135103	11KV MADDUVALASA	Mixed	AMR	0.82	0.62	23.91%	0.45	0.37	36.75%	100%	
24	APEPDC	SRIKAKULAM	PALAKONDA	PALAKONDA	VANGARA	1135102	11KV MSR PURAM	Mixed	AMR	1.92	1.41	26.48%	0.97	0.77	41.61%	100%	
25	APEPDC	SRIKAKULAM	PALAKONDA	PALAKONDA	VANGARA	1135101	11KV VANGARA MHQ	Rural	AMR	0.33	0.31	4.40%	0.21	0.22	4.40%	100%	
26	APEPDC	SRIKAKULAM	PALAKONDA	PALAKONDA	VEERAGATTAM	1134103	11KV BITIWADA	Mixed	AMR	1.32	1.01	23.81%	0.71	0.56	39.96%	100%	
27	APEPDC	SRIKAKULAM	PALAKONDA	PALAKONDA	VEERAGATTAM	1134102	11KV KADEKELLA	Mixed	AMR	1.30	1.01	22.44%	0.72	0.56	40.48%	100%	
28	APEPDC	SRIKAKULAM	PALAKONDA	PALAKONDA	VEERAGATTAM	1134104	11KV S.NARSHIPURAM	Mixed	AMR	0.55	0.40	26.03%	0.29	0.23	42.67%	100%	
29	APEPDC	SRIKAKULAM	PALAKONDA	PALAKONDA	VEERAGATTAM	1134101	11KV VEERAGHATTAM TOWN	Rural	AMR	1.54	1.47	4.38%	0.86	0.89	4.38%	100%	
30	APEPDC	SRIKAKULAM	PALAKONDA	RAJAM	BATHUVA	1145201	11 KV D.R.VALASA	Mixed	AMR	1.22	0.93	23.76%	0.57	0.48	36.13%	100%	
31	APEPDC	SRIKAKULAM	PALAKONDA	RAJAM	G SIGADAM	1145103	11KV G.KANCHARAM	Mixed	AMR	2.26	1.74	22.67%	1.21	0.97	37.84%	100%	
32	APEPDC	SRIKAKULAM	PALAKONDA	RAJAM	G SIGADAM	1145101	11KV G.SIGADAM MHQ	Rural	AMR	0.42	0.40	4.11%	0.23	0.24	4.11%	100%	
33	APEPDC	SRIKAKULAM	PALAKONDA	RAJAM	G SIGADAM	1145102	11KV JADA	Mixed	AMR	0.45	0.34	24.16%	0.23	0.18	39.15%	100%	
34	APEPDC	SRIKAKULAM	PALAKONDA	RAJAM	BODDAM	1141302	11KV BODDAM INDUSTRIAL	Rural	AMR	0.99	0.95	4.50%	0.59	0.60	4.50%	100%	
35	APEPDC	SRIKAKULAM	PALAKONDA	RAJAM	BODDAM	1141301	11KV BODDAM RURAL	Mixed	AMR	2.06	1.58	23.46%	1.09	0.86	39.47%	100%	
36	APEPDC	SRIKAKULAM	PALAKONDA	RAJAM	BODDAM	1141303	11KV BODDAM RWS	Rural	AMR	0.35	0.34	3.71%	0.26	0.26	3.71%	100%	
37	APEPDC	SRIKAKULAM	PALAKONDA	RAJAM	POGIRI	1141403	11KV POGIRI INDUSTRIAL	Rural	AMR	0.78	0.74	4.44%	0.46	0.47	4.44%	100%	
38	APEPDC	SRIKAKULAM	PALAKONDA	RAJAM	POGIRI	1141401	11KV POGIRI RURAL	Mixed	AMR	0.50	0.38	24.77%	0.28	0.21	42.91%	100%	
39	APEPDC	SRIKAKULAM	PALAKONDA	RAJAM	POGIRI	1141402	11KV TD VALASA	Mixed	AMR	0.70	0.53	23.69%	0.39	0.30	40.73%	100%	
40	APEPDC	SRIKAKULAM	PALAKONDA	RAJAM	GOPALAPURAM	1141203	11KV G.KANCHARAM	Mixed	AMR	1.54	1.18	23.52%	0.88	0.67	41.51%	100%	
41	APEPDC	SRIKAKULAM	PALAKONDA	RAJAM	GOPALAPURAM	1141202	11KV INDUSTRIAL	Industrial	AMR	0.88	0.86	2.39%	0.55	0.57	2.39%	100%	
42	APEPDC	SRIKAKULAM	PALAKONDA	RAJAM	GOPALAPURAM	1141201	11KV TOWN3	Urban	AMR	2.82	2.75	2.61%	1.67	1.72	2.61%	100%	
43	APEPDC	SRIKAKULAM	PALAKONDA	RAJAM	GOPALAPURAM	1141204	11KV VARALAXMI INDUSTRIAL	Industrial	AMR	0.98	0.95	2.26%	0.74	0.74	2.26%	100%	
44	APEPDC	SRIKAKULAM	PALAKONDA	RAJAM	RAJAM	1141105	11KV A AGRAHARAM	Mixed	AMR	0.01	0.01	22.19%	0.01	0.01	39.17%	100%	
45	APEPDC	SRIKAKULAM	PALAKONDA	RAJAM	RAJAM	1141111	11KV GURAVAM INDUSTRIAL	Industrial	AMR	0.49	0.48	2.53%	0.37	0.37	2.53%	100%	
46	APEPDC	SRIKAKULAM	PALAKONDA	RAJAM	RAJAM	1141110	11KV RAJAM TOWN IV	Urban	AMR	3.12	3.03	2.70%	1.92	1.97	2.70%	100%	
47	APEPDC	SRIKAKULAM	PALAKONDA	RAJAM	RAJAM	1141101	11KV RAJAM TOWN-I	Urban	AMR	2.13	2.07	2.74%	1.35	1.41	2.74%	100%	
48	APEPDC	SRIKAKULAM	PALAKONDA	RAJAM	RAJAM	1141102	11KV RAJAM TOWN-II	Urban	AMR	1.51	1.46	2.74%	0.87	0.91	2.74%	100%	
49	APEPDC	SRIKAKULAM	PALAKONDA	RAJAM	RAJAM	1141103	11KV UNUKURU	Mixed	AMR	0.44	0.34	24.29%	0.25	0.19	40.44%	100%	
50	APEPDC	SRIKAKULAM	PALAKONDA	RAJAM	RAJAM	1141108	11KV VASAVI STEELS	Industrial	AMR	0.15	0.15	2.66%	0.11	0.11	2.66%	100%	
51	APEPDC	SRIKAKULAM	PALAKONDA	RAJAM	UNGARADAMETTA	1143102	11KV BOORADA	Mixed	AMR	2.33	1.82	21.68%	1.36	1.05	39.16%	100%	
52	APEPDC	SRIKAKULAM	PALAKONDA	RAJAM	UNGARADAMETTA	1143104	11KV RAJAM WATER WORKS	Rural	AMR	0.30	0.29	4.16%	0.22	0.22	4.16%	100%	
53	APEPDC	SRIKAKULAM	PALAKONDA	RAJAM	UNGARADAMETTA	1143101	11KV REGIDIMHQ-INDL	Rural	AMR	1.73	1.65	4.64%	1.19	1.20	4.64%	100%	
54	APEPDC	SRIKAKULAM	PALAKONDA	RAJAM	UNGARADAMETTA	1143103	11KV SANIKILU	Mixed	AMR	1.93	1.50	22.24%	1.09	0.83	40.77%	100%	
55	APEPDC	SRIKAKULAM	PALAKONDA	RAJAM	G.S.PURAM	1142202	11 KV BODDURU	Mixed	AMR	0.93	0.71	23.81%	0.53	0.41	40.71%	100%	
56	APEPDC	SRIKAKULAM	PALAKONDA	RAJAM	G.S.PURAM	1142201	11 KV G.S.PURAM SS HQ	Rural	AMR	0.25	0.24	4.24%	0.16	0.16	4.24%	100%	
57	APEPDC	SRIKAKULAM	PALAKONDA	RAJAM	G.S.PURAM	1142203	11 KV SURAVARAM	Mixed	AMR	0.84	0.65	23.11%	0.48	0.38	40.30%	100%	
58	APEPDC	SRIKAKULAM	PALAKONDA	RAJAM	SANTHAKAVITY	1142102	11KV G S PURAM	Mixed	AMR	0.99	0.77	22.58%	0.56	0.43	40.32%	100%	
59	APEPDC	SRIKAKULAM	PALAKONDA	RAJAM	SANTHAKAVITY	1142103	11KV HONJARAM	Mixed	AMR	1.43	1.09	23.56%	0.81	0.62	40.98%	100%	
60	APEPDC	SRIKAKULAM	PALAKONDA	RAJAM	SANTHAKAVITY	1142105	11KV JAVAM RWS	Rural	AMR	0.17	0.16	3.77%	0.12	0.12	3.77%	100%	
61	APEPDC	SRIKAKULAM	PALAKONDA	RAJAM	SANTHAKAVITY	1142101	11KV SANTAKAVITI MHQ	Rural	AMR	0.46	0.44	4.59%	0.30	0.30	4.59%	100%	
62	APEPDC	SRIKAKULAM	PALAKONDA	RAJAM	SANTHAKAVITY	1142104	11KV TALADA RWS	Rural	AMR	0.01	0.01	3.75%	0.01	0.01	3.75%	100%	
63	APEPDC	SRIKAKULAM	PALAKONDA	SEETHAMPETA	BHAMINI	1123201	11KV BHAMINI MHQ	Rural	AMR	0.18	0.18	4.59%	0.10	0.10	4.59%	100%	
64	APEPDC	SRIKAKULAM	PALAKONDA	SEETHAMPETA	BHAMINI	1123203	11KV BHAMINI-BATHLI	Mixed	AMR	0.11	0.08	22.66%	0.06	0.05	41.64%	100%	
65	APEPDC	SRIKAKULAM	PALAKONDA	SEETHAMPETA	BHAMINI	1123202	11KV BHAMINI-KORMA	Mixed	AMR	1.57	1.19	24.18%	0.88	0.69	40.12%	100%	
66	APEPDC	SRIKAKULAM	PALAKONDA	SEETHAMPETA	BHAMINI	1123204	11KV LI SCHEME	Industrial	AMR	0.13	0.12	2.36%	0.09	0.09	2.36%	100%	
67	APEPDC	SRIKAKULAM	PALAKONDA	SEETHAMPETA	GURANDI	1123401	11KV GURANDI	Mixed	AMR	0.77	0.59	23.76%	0.42	0.33	38.78%	100%	
68	APEPDC	SRIKAKULAM	PALAKONDA	SEETHAMPETA	GURANDI	1123403	11KV GURANDI -NERIDI LI SCHE	Rural	AMR	0.00	0.00	0.00%	0.00	0.00	0.00%	100%	
69	APEPDC	SRIKAKULAM	PALAKONDA	SEETHAMPETA	GURANDI	1123402	11KV GURANDI-BATHLI	Mixed	AMR	0.92	0.70	24.05%	0.50	0.41	38.02%	100%	

70	APEPDC	SRIKAKULAM	PALAKONDA	SEETHAMPETA	HIRAMANDALAM	1122104	11KV GULUMURU	Mixed	AMR	0.46	0.36	21.77%	0.27	0.21	39.58%	100%
71	APEPDC	SRIKAKULAM	PALAKONDA	SEETHAMPETA	HIRAMANDALAM	1122101	11KV HIRAMANDALAM MHQ	Rural	AMR	2.59	2.48	4.25%	1.63	1.67	4.25%	100%
72	APEPDC	SRIKAKULAM	PALAKONDA	SEETHAMPETA	HIRAMANDALAM	1122103	11KV TULAGAM	Mixed	AMR	0.98	0.77	21.42%	0.57	0.44	39.16%	100%
73	APEPDC	SRIKAKULAM	PALAKONDA	SEETHAMPETA	L N PETA	1122102	11KV L.N.PETA MHQ	Rural	AMR	0.75	0.72	4.52%	0.46	0.47	4.52%	100%
74	APEPDC	SRIKAKULAM	PALAKONDA	SEETHAMPETA	L N PETA	1122106	11KV L.N.PETA-BORRAMPETA	Mixed	AMR	1.44	1.09	24.57%	0.80	0.62	40.88%	100%
75	APEPDC	SRIKAKULAM	PALAKONDA	SEETHAMPETA	L N PETA	1122105	11KV L.N.PETA-SCOTPETA	Mixed	AMR	1.26	0.94	25.45%	0.70	0.55	42.34%	100%
76	APEPDC	SRIKAKULAM	PALAKONDA	SEETHAMPETA	KOTTURU	1123101	11KV KOTHURU MHQ	Rural	AMR	2.02	1.94	4.20%	1.16	1.20	4.20%	100%
77	APEPDC	SRIKAKULAM	PALAKONDA	SEETHAMPETA	KOTTURU	1123104	11KV KOTHURU-BAGGA	Mixed	AMR	0.48	0.37	22.99%	0.25	0.21	35.23%	100%
78	APEPDC	SRIKAKULAM	PALAKONDA	SEETHAMPETA	KOTTURU	1123103	11KV KOTHURU-METTURU	Mixed	AMR	1.71	1.30	23.73%	0.98	0.77	40.24%	100%
79	APEPDC	SRIKAKULAM	PALAKONDA	SEETHAMPETA	KOTTURU	1123102	11KV KOTHURU-VASAPA	Mixed	AMR	0.43	0.33	23.18%	0.25	0.19	40.71%	100%
80	APEPDC	SRIKAKULAM	PALAKONDA	SEETHAMPETA	NIVAGAM	1123306	11 KV KADUMA LIS	Rural	AMR	0.00	0.00	6.07%	0.00	0.00	6.07%	100%
81	APEPDC	SRIKAKULAM	PALAKONDA	SEETHAMPETA	NIVAGAM	1123303	11KV NIVAGAM INDUSTRIAL	Industria	AMR	0.42	0.41	2.68%	0.26	0.27	2.68%	100%
82	APEPDC	SRIKAKULAM	PALAKONDA	SEETHAMPETA	NIVAGAM	1123301	11KV NIVAGAM-AKULATUMPA	Mixed	AMR	0.51	0.40	21.54%	0.29	0.24	35.70%	100%
83	APEPDC	SRIKAKULAM	PALAKONDA	SEETHAMPETA	NIVAGAM	1123302	11KV NIVAGAM-BALDA	Mixed	AMR	1.30	0.97	25.51%	0.72	0.57	40.67%	100%
84	APEPDC	SRIKAKULAM	PALAKONDA	SEETHAMPETA	NIVAGAM	1123304	11KV NIVAGAM-RUGADA LIS	Rural	AMR	0.00	0.00	0.00%	0.00	0.00	0.00%	100%
85	APEPDC	SRIKAKULAM	PALAKONDA	SEETHAMPETA	NIVAGAM	1123305	11KV VASAPA-WS FEEDER	Rural	AMR	0.03	0.03	4.53%	0.02	0.02	4.53%	100%
86	APEPDC	SRIKAKULAM	PALAKONDA	SEETHAMPETA	DONUBAI	1133203	11KV DONUBAI SS HEAD QTR	Rural	AMR	0.05	0.05	4.34%	0.03	0.03	4.34%	100%
87	APEPDC	SRIKAKULAM	PALAKONDA	SEETHAMPETA	DONUBAI	1133202	11KV GATIGUMMADA	Rural	AMR	0.29	0.27	7.34%	0.17	0.15	16.12%	100%
88	APEPDC	SRIKAKULAM	PALAKONDA	SEETHAMPETA	DONUBAI	1133201	11KV POLLA	Rural	AMR	0.20	0.18	7.03%	0.12	0.10	15.95%	100%
89	APEPDC	SRIKAKULAM	PALAKONDA	SEETHAMPETA	SEETHAMPETA	1133102	11KV DONUBAI	Mixed	AMR	0.93	0.71	23.23%	0.53	0.42	38.88%	100%
90	APEPDC	SRIKAKULAM	PALAKONDA	SEETHAMPETA	SEETHAMPETA	1133103	11KV KUSIMI	Mixed	AMR	0.69	0.54	22.08%	0.40	0.31	38.22%	100%
91	APEPDC	SRIKAKULAM	PALAKONDA	SEETHAMPETA	SEETHAMPETA	1133101	11KV SEETHAMPETA MHQ	Rural	AMR	0.63	0.61	4.23%	0.36	0.37	4.23%	100%
92	APEPDC	SRIKAKULAM	SRIKAKULAM	AMADALAVALASA	THOGARAM	1121201	11KV DUSI	Mixed	AMR	1.15	0.90	22.37%	0.68	0.52	40.48%	100%
93	APEPDC	SRIKAKULAM	SRIKAKULAM	AMADALAVALASA	THOGARAM	1121202	11KV G.K.VALASA	Mixed	AMR	0.62	0.49	20.74%	0.35	0.27	37.52%	100%
94	APEPDC	SRIKAKULAM	SRIKAKULAM	AMADALAVALASA	THOGARAM	1121203	11KV TOGARAM-KOTHAVALASA	Rural	AMR	0.18	0.15	13.25%	0.09	0.09	13.25%	100%
95	APEPDC	SRIKAKULAM	SRIKAKULAM	AMADALAVALASA	AMADALAVALASA	1121102	11KV AMADALAVALASA RURAL	Mixed	AMR	0.87	0.69	21.21%	0.51	0.40	38.04%	100%
96	APEPDC	SRIKAKULAM	SRIKAKULAM	AMADALAVALASA	AMADALAVALASA	1121101	11KV AMADALAVALASA TOWN	Urban	AMR	0.81	0.79	2.68%	0.44	0.46	2.68%	100%
97	APEPDC	SRIKAKULAM	SRIKAKULAM	AMADALAVALASA	AMADALAVALASA	1121104	11KV AMADALAVALASA TOWN	Urban	AMR	0.95	0.92	2.86%	0.53	0.55	2.86%	100%
98	APEPDC	SRIKAKULAM	SRIKAKULAM	AMADALAVALASA	AMADALAVALASA	1121103	11KV K.MANNAYAPETA LI SCH	Rural	AMR	0.01	0.00	3.05%	0.00	0.00	3.05%	100%
99	APEPDC	SRIKAKULAM	SRIKAKULAM	AMADALAVALASA	AMADALAVALASA INDO	1121501	11 KV AMADALAVALASA INDUS	Urban	AMR	0.21	0.20	2.75%	0.15	0.15	2.75%	100%
100	APEPDC	SRIKAKULAM	SRIKAKULAM	AMADALAVALASA	AMADALAVALASA INDO	1121502	11 KV B.R.NAGAR	Urban	AMR	1.02	0.99	2.87%	0.61	0.63	2.87%	100%
101	APEPDC	SRIKAKULAM	SRIKAKULAM	AMADALAVALASA	AMADALAVALASA INDO	1121503	11 KV V.R.NAGAR COLONY	Urban	AMR	0.43	0.42	2.75%	0.23	0.24	2.75%	100%
102	APEPDC	SRIKAKULAM	SRIKAKULAM	AMADALAVALASA	PARVATEESAMPETA	1121403	11KV AKKULUPET	Mixed	AMR	1.03	0.80	22.40%	0.60	0.47	38.91%	100%
103	APEPDC	SRIKAKULAM	SRIKAKULAM	AMADALAVALASA	PARVATEESAMPETA	1121401	11KV BODDEPALLIPET	Urban	AMR	1.80	1.75	2.85%	1.00	1.04	2.85%	100%
104	APEPDC	SRIKAKULAM	SRIKAKULAM	AMADALAVALASA	PARVATEESAMPETA	1121402	11KV VENKAYYPET	Urban	AMR	0.69	0.67	2.78%	0.43	0.44	2.78%	100%
105	APEPDC	SRIKAKULAM	SRIKAKULAM	AMADALAVALASA	SARUBUJILI	1121304	11KV DEKARAVALASA LIS	Rural	AMR	0.00	0.00	0.00%	0.00	0.00	0.00%	100%
106	APEPDC	SRIKAKULAM	SRIKAKULAM	AMADALAVALASA	SARUBUJILI	1121301	11KV SARUBUJILI MHQ	Rural	AMR	0.39	0.37	4.24%	0.24	0.25	4.24%	100%
107	APEPDC	SRIKAKULAM	SRIKAKULAM	AMADALAVALASA	SARUBUJILI	1121303	11KV SARUBUJILI-ROTTAVALAS	Mixed	AMR	1.39	1.11	20.19%	0.85	0.65	38.35%	100%
108	APEPDC	SRIKAKULAM	SRIKAKULAM	AMADALAVALASA	SARUBUJILI	1121302	11KV SARUBUJILI-YARAGAM	Mixed	AMR	0.70	0.55	21.39%	0.39	0.31	38.21%	100%
109	APEPDC	SRIKAKULAM	SRIKAKULAM	SRIKAKULAM-RURAL	ADAPAKA	1116401	11KV ADAPAKA	Rural	AMR	0.53	0.51	4.61%	0.29	0.31	4.61%	100%
110	APEPDC	SRIKAKULAM	SRIKAKULAM	SRIKAKULAM-RURAL	ADAPAKA	1116402	11KV GURRALAPALEM	Mixed	AMR	0.72	0.55	23.35%	0.36	0.31	35.51%	100%
111	APEPDC	SRIKAKULAM	SRIKAKULAM	SRIKAKULAM-RURAL	ADAPAKA	1116403	11KV KOTHAKOTA	Mixed	AMR	0.20	0.17	16.48%	0.13	0.09	41.25%	100%
112	APEPDC	SRIKAKULAM	SRIKAKULAM	SRIKAKULAM-RURAL	BUDUMURU	1116101	11KV ADAPAKA	Mixed	AMR	1.58	1.24	21.51%	0.84	0.68	36.45%	100%
113	APEPDC	SRIKAKULAM	SRIKAKULAM	SRIKAKULAM-RURAL	BUDUMURU	1116103	11KV BUDUMURU	Rural	AMR	0.31	0.30	4.45%	0.17	0.18	4.45%	100%
114	APEPDC	SRIKAKULAM	SRIKAKULAM	SRIKAKULAM-RURAL	BUDUMURU	1116102	11KV MURAPAKA	Mixed	AMR	0.69	0.54	22.22%	0.38	0.31	36.83%	100%
115	APEPDC	SRIKAKULAM	SRIKAKULAM	SRIKAKULAM-RURAL	BUDUMURU	1116104	11KV THAMADA INDUSTRIAL	Industria	AMR	0.89	0.87	2.64%	0.67	0.67	2.64%	100%
116	APEPDC	SRIKAKULAM	SRIKAKULAM	SRIKAKULAM-RURAL	K.S.PALEM	1116303	11KV K.S.PALEM	Rural	AMR	0.17	0.16	4.30%	0.09	0.09	4.30%	100%
117	APEPDC	SRIKAKULAM	SRIKAKULAM	SRIKAKULAM-RURAL	K.S.PALEM	1116304	11KV KUPPILI INDUSTRIAL	Industria	AMR	1.15	1.12	2.67%	0.37	0.37	2.67%	100%
118	APEPDC	SRIKAKULAM	SRIKAKULAM	SRIKAKULAM-RURAL	K.S.PALEM	1116302	11KV LOPENTA	Mixed	AMR	0.93	0.71	23.69%	0.43	0.37	35.07%	100%
119	APEPDC	SRIKAKULAM	SRIKAKULAM	SRIKAKULAM-RURAL	K.S.PALEM	1116301	11KV PEDARAO PALLI	Mixed	AMR	1.76	1.36	22.56%	0.94	0.76	37.33%	100%
120	APEPDC	SRIKAKULAM	SRIKAKULAM	SRIKAKULAM-RURAL	LAVERU	1116203	11KV GOVINDAPURAM	Mixed	AMR	0.64	0.49	22.82%	0.29	0.25	33.06%	100%
121	APEPDC	SRIKAKULAM	SRIKAKULAM	SRIKAKULAM-RURAL	LAVERU	1116201	11KV LAVERU MHQ	Rural	AMR	0.31	0.29	4.09%	0.17	0.18	4.09%	100%
122	APEPDC	SRIKAKULAM	SRIKAKULAM	SRIKAKULAM-RURAL	LAVERU	1116202	11KV VENKATAPURAM	Mixed	AMR	1.14	0.87	23.85%	0.57	0.48	36.58%	100%
123	APEPDC	SRIKAKULAM	SRIKAKULAM	SRIKAKULAM-RURAL	LAVERU	1116204	11KV LAVETI PALEM	Mixed	AMR	0.08	0.07	13.84%	0.05	0.04	31.94%	100%
124	APEPDC	SRIKAKULAM	SRIKAKULAM	SRIKAKULAM-RURAL	Lolugu	1144401	BANAM	Mixed	AMR	0.67	0.52	23.24%	0.31	0.26	35.12%	100%
125	APEPDC	SRIKAKULAM	SRIKAKULAM	SRIKAKULAM-RURAL	Lolugu	1144403	LOLUGU INDUSTRIAL	Rural	AMR	0.97	0.93	4.37%	0.65	0.66	4.37%	100%
126	APEPDC	SRIKAKULAM	SRIKAKULAM	SRIKAKULAM-RURAL	Lolugu	1144402	NANDIVADA	Mixed	AMR	0.83	0.66	20.50%	0.45	0.36	35.92%	100%
127	APEPDC	SRIKAKULAM	SRIKAKULAM	SRIKAKULAM-RURAL	KINTALI	1144202	11KV DALLAVALASA	Mixed	AMR	0.82	0.64	22.25%	0.46	0.36	39.91%	100%
128	APEPDC	SRIKAKULAM	SRIKAKULAM	SRIKAKULAM-RURAL	KINTALI	1144201	11KV KINTHALI	Mixed	AMR	0.73	0.57	21.08%	0.43	0.33	39.85%	100%
129	APEPDC	SRIKAKULAM	SRIKAKULAM	SRIKAKULAM-RURAL	KINTALI	1144203	11KV SINGURU	Rural	AMR	0.45	0.40	9.81%	0.24	0.25	9.81%	100%
130	APEPDC	SRIKAKULAM	SRIKAKULAM	SRIKAKULAM-RURAL	PONDURU	1144101	11KV PONDURU TOWN	Rural	AMR	2.14	2.05	4.32%	1.20	1.25	4.32%	100%
131	APEPDC	SRIKAKULAM	SRIKAKULAM	SRIKAKULAM-RURAL	PONDURU	1144105	11KV PONDURU-DEVARAVALAS	Mixed	AMR	0.65	0.50	23.14%	0.32	0.27	36.00%	100%
132	APEPDC	SRIKAKULAM	SRIKAKULAM	SRIKAKULAM-RURAL	PONDURU	1144102	11KV PONDURU-INDUSTRIAL	Rural	AMR	0.61	0.59	4.47%	0.45	0.45	4.47%	100%
133	APEPDC	SRIKAKULAM	SRIKAKULAM	SRIKAKULAM-RURAL	PONDURU	1144103	11KV PONDURU-LOLUGU	Mixed	AMR	1.09	0.84	22.13%	0.60	0.47	38.68%	100%
134	APEPDC	SRIKAKULAM	SRIKAKULAM	SRIKAKULAM-RURAL	PONDURU	1144104	11KV PONDURU-SIRIPURAM	Mixed	AMR	0.87	0.68	21.57%	0.50	0.39	38.87%	100%
135	APEPDC	SRIKAKULAM	SRIKAKULAM	SRIKAKULAM-RURAL	THADIVALASA	1144301	11KV GORINTA	Mixed	AMR	0.57	0.44	21.35%	0.33	0.26	38.95%	100%
136	APEPDC	SRIKAKULAM	SRIKAKULAM	SRIKAKULAM-RURAL	THADIVALASA	1144303	11KV THADIVALASA	Rural	AMR	0.14	0.13	4.20%	0.07	0.08	4.20%	100%
137	APEPDC	SRIKAKULAM	SRIKAKULAM	SRIKAKULAM-RURAL	THADIVALASA	1144302	11KV WALTAIR	Mixed	AMR	0.72	0.58	19.86%	0.44	0.33	38.93%	100%
138	APEPDC	SRIKAKULAM	SRIKAKULAM	SRIKAKULAM-RURAL	KOSTA	1117502	11KV KOSTA	Mixed	AMR	1.15	0.89	22.43%	0.60	0.50	35.46%	100%
139	APEPDC	SRIKAKULAM	SRIKAKULAM	SRIKAKULAM-RURAL	KOSTA	1117501	11KV NELIVADA	Mixed	AMR	1.07	0.85	20.23%	0.54	0.44	34.71%	100%
140	APEPDC	SRIKAKULAM	SRIKAKULAM	SRIKAKULAM-RURAL	KOSTA	1117503	11KV PICINI INDUSTRIAL	Industria	AMR	0.73	0.71	2.61%	0.53	0.53	2.61%	100%
141	APEPDC	SRIKAKULAM	SRIKAKULAM	SRIKAKULAM-RURAL	KOSTA	1117505	11KV PISINI MHQ	Rural	AMR	0.20	0.19	4.40%	0.11	0.11	4.40%	100%
142	APEPDC	SRIKAKULAM	SRIKAKULAM	SRIKAKULAM-RURAL	KOSTA	1117504	11KV RG INDUSTRY	Industria	AMR	0.56	0.54	2.43%	0.42	0.42	2.43%	100%
143	APEPDC	SRIKAKULAM	SRIKAKULAM	SRIKAKULAM-RURAL	P.B.VARAM	1117205	11KV ANDHRA ORGANICS	Industria	AMR	0.00	0.00	0.00%	0.00	0.00	0.00%	100%
144	APEPDC	SRIKAKULAM	SRIKAKULAM	SRIKAKULAM-RURAL	P.B.VARAM	1117204	11KV CDL	Industria	AMR	0.76	0.74	2.67%	0.57	0.57	2.67%	100%
145	APEPDC	SRIKAKULAM	SRIKAKULAM	SRIKAKULAM-RURAL	P.B.VARAM	1117201	11KV NARUVA	Mixed	AMR	0.80	0.63	21.59%	0.40	0.33	36.30%	100%
146	APEPDC	SRIKAKULAM	SRIKAKULAM	SRIKAKULAM-RURAL	P.B.VARAM	1117203	11KV P.B.VARAM TOWN</									

148	APEPDC	SRIKAKULAM	SRIKAKULAM	SRIKAKULAM-RURAL	PATHARLAPALLI	1117302	11KV KOTAPALEM	Mixed	AMR	1.35	1.03	23.36%	0.67	0.56	36.53%	100%	
149	APEPDC	SRIKAKULAM	SRIKAKULAM	SRIKAKULAM-RURAL	PATHARLAPALLI	1117301	11KV MARUVADA	Mixed	AMR	1.28	0.99	22.27%	0.58	0.51	32.64%	100%	
150	APEPDC	SRIKAKULAM	SRIKAKULAM	SRIKAKULAM-RURAL	PATHARLAPALLI	1117303	11KV MENTADA	Mixed	AMR	1.53	1.19	22.16%	0.77	0.64	35.72%	100%	
151	APEPDC	SRIKAKULAM	SRIKAKULAM	SRIKAKULAM-RURAL	PATHARLAPALLI	1117304	11KV PATHARLAPALLI MHQ	Rural	AMR	0.22	0.21	4.40%	0.12	0.12	4.40%	100%	
152	APEPDC	SRIKAKULAM	SRIKAKULAM	SRIKAKULAM-RURAL	RANASTHALAM	1117105	11KV KAMMASIGADAM	Mixed	AMR	1.14	0.88	22.73%	0.61	0.50	36.81%	100%	
153	APEPDC	SRIKAKULAM	SRIKAKULAM	SRIKAKULAM-RURAL	RANASTHALAM	1117102	11KV LAVERU IDA	Industria	AMR	0.18	0.18	2.48%	0.13	0.14	2.48%	100%	
154	APEPDC	SRIKAKULAM	SRIKAKULAM	SRIKAKULAM-RURAL	RANASTHALAM	1117101	11KV RANASTHALAM TOWN	Rural	AMR	1.65	1.58	4.45%	0.95	0.98	4.45%	100%	
155	APEPDC	SRIKAKULAM	SRIKAKULAM	SRIKAKULAM-RURAL	RANASTHALAM	1117104	11KV RAVADA	Mixed	AMR	0.79	0.61	23.02%	0.35	0.30	33.60%	100%	
156	APEPDC	SRIKAKULAM	SRIKAKULAM	SRIKAKULAM-RURAL	RANASTHALAM	1117106	11KV SANCHAM	Mixed	AMR	1.39	1.09	21.40%	0.71	0.60	34.02%	100%	
157	APEPDC	SRIKAKULAM	SRIKAKULAM	SRIKAKULAM-RURAL	RANASTHALAM	1117103	11KV SEETHAMVALASA	Mixed	AMR	0.15	0.12	22.34%	0.08	0.06	36.24%	100%	
158	APEPDC	SRIKAKULAM	SRIKAKULAM	SRIKAKULAM-RURAL	YERRAVARAM	1117401	11KV GOSHAM	Mixed	AMR	0.57	0.44	21.67%	0.28	0.23	35.00%	100%	
159	APEPDC	SRIKAKULAM	SRIKAKULAM	SRIKAKULAM-RURAL	YERRAVARAM	1117402	11KV TEPPALVALASA	Mixed	AMR	0.67	0.52	23.28%	0.33	0.27	36.29%	100%	
160	APEPDC	SRIKAKULAM	SRIKAKULAM	SRIKAKULAM-RURAL	YERRAVARAM	1117403	11KV V.N.PURAM	Mixed	AMR	0.27	0.21	22.75%	0.13	0.11	36.74%	100%	
161	APEPDC	SRIKAKULAM	SRIKAKULAM	SRIKAKULAM-RURAL	YERRAVARAM	1117404	11KV YERRAVARAM MHQ	Rural	AMR	0.09	0.09	4.19%	0.05	0.05	4.19%	100%	
162	APEPDC	SRIKAKULAM	SRIKAKULAM	SRIKAKULAM-RURAL	DHARMAVARAM	1113304	11KV 24 HRS BONTHALAKODUR	Rural	AMR	0.62	0.60	4.46%	0.21	0.21	4.46%	100%	
163	APEPDC	SRIKAKULAM	SRIKAKULAM	SRIKAKULAM-RURAL	DHARMAVARAM	1113302	11KV D.MATYALESAM	Mixed	AMR	0.68	0.52	22.74%	0.34	0.28	36.77%	100%	
164	APEPDC	SRIKAKULAM	SRIKAKULAM	SRIKAKULAM-RURAL	DHARMAVARAM	1113303	11KV MUDDADA	Mixed	AMR	0.75	0.57	23.52%	0.42	0.33	38.82%	100%	
165	APEPDC	SRIKAKULAM	SRIKAKULAM	SRIKAKULAM-RURAL	DHARMAVARAM	1113301	11KV PONNADA	Mixed	AMR	1.42	1.10	22.44%	0.64	0.52	36.67%	100%	
166	APEPDC	SRIKAKULAM	SRIKAKULAM	SRIKAKULAM-RURAL	ETCHERLA	1113101	11KV ETCHERLA MHQ	Rural	AMR	1.45	1.39	4.17%	0.93	0.95	4.17%	100%	
167	APEPDC	SRIKAKULAM	SRIKAKULAM	SRIKAKULAM-RURAL	ETCHERLA	1113103	11KV FAREEPETA	Mixed	AMR	1.29	0.99	22.92%	0.74	0.58	39.90%	100%	
168	APEPDC	SRIKAKULAM	SRIKAKULAM	SRIKAKULAM-RURAL	ETCHERLA	1113104	11KV IDA LOLUGU	Rural	AMR	0.73	0.65	12.04%	0.45	0.43	16.60%	100%	
169	APEPDC	SRIKAKULAM	SRIKAKULAM	SRIKAKULAM-RURAL	ETCHERLA	1113102	11KV KOYYAM	Mixed	AMR	0.54	0.42	22.63%	0.29	0.24	37.74%	100%	
170	APEPDC	SRIKAKULAM	SRIKAKULAM	SRIKAKULAM-RURAL	GUJARATHIPETA	1113203	11KV BONTHALA KODURU	Mixed	AMR	1.54	1.21	21.38%	0.92	0.69	40.75%	100%	
171	APEPDC	SRIKAKULAM	SRIKAKULAM	SRIKAKULAM-RURAL	GUJARATHIPETA	1113201	11KV GUJARATHIPETA	Urban	AMR	2.67	2.59	2.88%	1.47	1.52	2.88%	100%	
172	APEPDC	SRIKAKULAM	SRIKAKULAM	SRIKAKULAM-RURAL	GUJARATHIPETA	1113202	11KV INDUSTRIAL	Urban	AMR	0.84	0.82	2.79%	0.58	0.59	2.79%	100%	
173	APEPDC	SRIKAKULAM	SRIKAKULAM	SRIKAKULAM-RURAL	GUJARATHIPETA	1113204	11KV KUSALAPURAM	Urban	AMR	1.35	1.32	2.63%	0.83	0.85	2.63%	100%	
174	APEPDC	SRIKAKULAM	SRIKAKULAM	SRIKAKULAM-RURAL	KOYYAM	1113401	11KV BADIYANIPETA	Mixed	AMR	1.06	0.82	23.00%	0.59	0.47	37.97%	100%	
175	APEPDC	SRIKAKULAM	SRIKAKULAM	SRIKAKULAM-RURAL	KOYYAM	1113403	11KV K.K.NAIDUPETA	Mixed	AMR	0.22	0.17	22.54%	0.13	0.10	38.46%	100%	
176	APEPDC	SRIKAKULAM	SRIKAKULAM	SRIKAKULAM-RURAL	KOYYAM	1113402	11KV VAISAKHI BIO INDUSTRIAL	Industria	AMR	0.38	0.37	2.62%	0.29	0.29	2.62%	100%	
177	APEPDC	SRIKAKULAM	SRIKAKULAM	SRIKAKULAM-TOWN	CHALLAPETA	1115205	11 KV CHALLAPETA 24HRS	Rural	AMR	0.41	0.39	4.47%	0.22	0.23	4.47%	100%	
178	APEPDC	SRIKAKULAM	SRIKAKULAM	SRIKAKULAM-TOWN	CHALLAPETA	1115202	11KV SRIKURMAM	Mixed	AMR	1.79	1.40	22.16%	1.00	0.77	39.63%	100%	
179	APEPDC	SRIKAKULAM	SRIKAKULAM	SRIKAKULAM-TOWN	CHALLAPETA	1115203	11KV SRIKURMAM AGL	Agricultural	AMR	0.29	0.22	23.11%	0.10	0.10	28.11%	100%	
180	APEPDC	SRIKAKULAM	SRIKAKULAM	SRIKAKULAM-TOWN	CHALLAPETA	1115201	11KV VOPPANGI	Rural	AMR	1.50	1.35	10.36%	0.75	0.74	11.80%	100%	
181	APEPDC	SRIKAKULAM	SRIKAKULAM	SRIKAKULAM-TOWN	CHALLAPETA	1115204	11KV WADADA	Mixed	AMR	2.01	1.56	22.42%	1.19	0.92	39.66%	100%	
182	APEPDC	SRIKAKULAM	SRIKAKULAM	SRIKAKULAM-TOWN	KALINGAPATNAM	1115302	11KV BANDARUVANIPETA	Rural	AMR	0.77	0.74	4.40%	0.40	0.42	4.40%	100%	
183	APEPDC	SRIKAKULAM	SRIKAKULAM	SRIKAKULAM-TOWN	KALINGAPATNAM	1115301	11KV VOMMARAVALLI	Rural	AMR	1.50	1.35	9.94%	0.60	0.57	14.78%	100%	
184	APEPDC	SRIKAKULAM	SRIKAKULAM	SRIKAKULAM-TOWN	KALINGAPATNAM	1115303	11KV VOMMARAVILLI AGL FEED	Agricultural	AMR	0.16	0.13	22.74%	0.06	0.05	30.21%	100%	
185	APEPDC	SRIKAKULAM	SRIKAKULAM	SRIKAKULAM-TOWN	TULUGU	1115107	11KV AMADALAPADU 24HRS	Rural	AMR	0.41	0.36	12.50%	0.13	0.12	20.69%	100%	
186	APEPDC	SRIKAKULAM	SRIKAKULAM	SRIKAKULAM-TOWN	TULUGU	1115109	11KV BOORAVALLI 24HRS	Rural	AMR	0.67	0.58	12.36%	0.38	0.35	20.17%	100%	
187	APEPDC	SRIKAKULAM	SRIKAKULAM	SRIKAKULAM-TOWN	TULUGU	1115101	11KV GARA MHQ	Rural	AMR	0.60	0.58	4.26%	0.37	0.38	4.26%	100%	
188	APEPDC	SRIKAKULAM	SRIKAKULAM	SRIKAKULAM-TOWN	TULUGU	1115102	11KV GARA RURAL	Agricultural	AMR	0.23	0.18	21.90%	0.08	0.08	23.01%	100%	
189	APEPDC	SRIKAKULAM	SRIKAKULAM	SRIKAKULAM-TOWN	TULUGU	1115103	11KV KALINGAPATNAM	Agricultural	AMR	0.13	0.10	24.42%	0.05	0.05	25.24%	100%	
190	APEPDC	SRIKAKULAM	SRIKAKULAM	SRIKAKULAM-TOWN	TULUGU	1115108	11KV KALINGAPATNAM-GARA R	Rural	AMR	0.06	0.05	10.90%	0.03	0.03	18.90%	100%	
191	APEPDC	SRIKAKULAM	SRIKAKULAM	SRIKAKULAM-TOWN	TULUGU	1115105	11KV KORNI-KORLAM	Rural	AMR	0.72	0.65	10.69%	0.42	0.39	17.53%	100%	
192	APEPDC	SRIKAKULAM	SRIKAKULAM	SRIKAKULAM-TOWN	TULUGU	1115106	11KV KORNI-KORLAM AGL	Agricultural	AMR	0.29	0.22	24.00%	0.10	0.10	24.80%	100%	
193	APEPDC	SRIKAKULAM	SRIKAKULAM	SRIKAKULAM-TOWN	TULUGU	1115104	11KV KOTHURUSAIRIGAM	Mixed	AMR	0.94	0.75	20.68%	0.52	0.41	38.12%	100%	
194	APEPDC	SRIKAKULAM	SRIKAKULAM	SRIKAKULAM-TOWN	ARASAVALLI	1111101	11KV ARASAVALLI	Urban	AMR	2.16	2.09	2.87%	1.20	1.24	2.87%	100%	
195	APEPDC	SRIKAKULAM	SRIKAKULAM	SRIKAKULAM-TOWN	ARASAVALLI	1111103	11KV KILLPALEM	Mixed	AMR	0.34	0.26	22.54%	0.19	0.15	38.55%	100%	
196	APEPDC	SRIKAKULAM	SRIKAKULAM	SRIKAKULAM-TOWN	ARASAVALLI	1111104	11KV TGI	Urban	AMR	2.20	2.14	2.69%	1.25	1.29	2.69%	100%	
197	APEPDC	SRIKAKULAM	SRIKAKULAM	SRIKAKULAM-TOWN	ARASAVALLI	1111102	11KV ZILLAPARISHAD	Urban	AMR	0.46	0.44	2.76%	0.27	0.28	2.76%	100%	
198	APEPDC	SRIKAKULAM	SRIKAKULAM	SRIKAKULAM-TOWN	INDOOR	1111203	11KV GTROAD	Urban	AMR	1.44	1.39	2.85%	0.93	0.96	2.85%	100%	
199	APEPDC	SRIKAKULAM	SRIKAKULAM	SRIKAKULAM-TOWN	INDOOR	1111204	11KV NAGAVALI	Urban	AMR	2.51	2.44	2.81%	1.54	1.60	2.81%	100%	
200	APEPDC	SRIKAKULAM	SRIKAKULAM	SRIKAKULAM-TOWN	INDOOR	1111202	11KV SARASWATHI MAHAL	Urban	AMR	3.28	3.19	2.92%	2.00	2.07	2.92%	100%	
201	APEPDC	SRIKAKULAM	SRIKAKULAM	SRIKAKULAM-TOWN	INDOOR	1111201	11KV VISAKA COLONY	Urban	AMR	3.46	3.36	2.88%	1.97	2.05	2.88%	100%	
202	APEPDC	SRIKAKULAM	SRIKAKULAM	SRIKAKULAM-TOWN	ZP INDOOR	1111303	11KV APBH COLONY FEEDER	Urban	AMR	1.47	1.43	2.85%	0.78	0.80	2.85%	100%	
203	APEPDC	SRIKAKULAM	SRIKAKULAM	SRIKAKULAM-TOWN	ZP INDOOR	1111301	11KV KINNERA FEEDER	Urban	AMR	2.49	2.43	2.73%	1.38	1.44	2.73%	100%	
204	APEPDC	SRIKAKULAM	SRIKAKULAM	SRIKAKULAM-TOWN	ZP INDOOR	1111302	11KV MARUTHI FEEDER	Urban	AMR	1.43	1.39	2.85%	0.78	0.81	2.85%	100%	
205	APEPDC	SRIKAKULAM	SRIKAKULAM	SRIKAKULAM-TOWN	ASNM COLONY	1112203	11KV BONDILUPURAM	Urban	AMR	0.78	0.76	2.79%	0.43	0.44	2.79%	100%	
206	APEPDC	SRIKAKULAM	SRIKAKULAM	SRIKAKULAM-TOWN	ASNM COLONY	1112201	11KV DCCB COLONY	Urban	AMR	1.50	1.46	2.79%	0.79	0.82	2.79%	100%	
207	APEPDC	SRIKAKULAM	SRIKAKULAM	SRIKAKULAM-TOWN	ASNM COLONY	1112202	11KV KATTERA VEEDHI	Urban	AMR	2.21	2.15	2.84%	1.20	1.25	2.84%	100%	
208	APEPDC	SRIKAKULAM	SRIKAKULAM	SRIKAKULAM-TOWN	ASNM COLONY	1112204	11KV WATER WORKS	Urban	AMR	0.44	0.43	2.74%	0.33	0.33	2.74%	100%	
209	APEPDC	SRIKAKULAM	SRIKAKULAM	SRIKAKULAM-TOWN	SRIKAKULAM	1112105	11KV GOVT.HOSPITAL	Urban	AMR	0.39	0.38	2.63%	0.21	0.22	2.63%	100%	
210	APEPDC	SRIKAKULAM	SRIKAKULAM	SRIKAKULAM-TOWN	SRIKAKULAM	1112107	11KV HUDCO COLONY	Urban	AMR	1.47	1.43	2.85%	0.80	0.83	2.85%	100%	
211	APEPDC	SRIKAKULAM	SRIKAKULAM	SRIKAKULAM-TOWN	SRIKAKULAM	1112106	11KV PN Colony	Urban	AMR	2.76	2.69	2.64%	1.67	1.73	2.64%	100%	
212	APEPDC	SRIKAKULAM	SRIKAKULAM	SRIKAKULAM-TOWN	SRIKAKULAM	1112108	11KV RIMS DEDICATED	Urban	AMR	0.54	0.53	2.75%	0.39	0.39	2.75%	100%	
213	APEPDC	SRIKAKULAM	SRIKAKULAM	SRIKAKULAM-TOWN	SRIKAKULAM	1112101	11KV SRIKAKULAM TOWN-I	Urban	AMR	1.54	1.50	2.78%	1.00	1.04	2.78%	100%	
214	APEPDC	SRIKAKULAM	SRIKAKULAM	SRIKAKULAM-TOWN	SRIKAKULAM	1112102	11KV SRIKAKULAM TOWN-II	Urban	AMR	1.82	1.77	2.80%	1.10	1.15	2.80%	100%	
215	APEPDC	SRIKAKULAM	SRIKAKULAM	SRIKAKULAM-TOWN	SRIKAKULAM	1112103	11KV SRIKAKULAM TOWN-III	Urban	AMR	1.59	1.55	2.74%	0.98	1.01	2.74%	100%	
216	APEPDC	SRIKAKULAM	SRIKAKULAM	SRIKAKULAM-TOWN	SRIKAKULAM	1112104	11KV SRIKAKULAM TOWN-IV	Urban	AMR	2.50	2.43	2.73%	1.45	1.49	2.73%	100%	
217	APEPDC	SRIKAKULAM	SRIKAKULAM	SRIKAKULAM-TOWN	ALIKAM	1114301	11KV ALIKAM	Rural	AMR	0.67	0.64	4.56%	0.44	0.45	4.56%	100%	
218	APEPDC	SRIKAKULAM	SRIKAKULAM	SRIKAKULAM-TOWN	ALIKAM	1114303	11KV PONNAM	Mixed	AMR	0.45	0.35	21.82%	0.26	0.20	39.87%	100%	
219	APEPDC	SRIKAKULAM	SRIKAKULAM	SRIKAKULAM-TOWN	ALIKAM	1114302	11KV RONANKI	Mixed	AMR	0.48	0.37	22.08%	0.28	0.22	37.79%	100%	
220	APEPDC	SRIKAKULAM	SRIKAKULAM	SRIKAKULAM-TOWN	BHYRI	1114104	11KV BHYRI INDL	Rural	AMR	1.26	1.21	4.22%	0.91	0.91	4.22%	100%	
221	APEPDC	SRIKAKULAM	SRIKAKULAM	SRIKAKULAM-TOWN	BHYRI	1114101	11KV EENADU	Rural	AMR	1.13							

226	APEPDC	SRIKAKULAM	SRIKAKULAM	SRIKAKULAM-TOWN	KANNUGULAVARIPETA	1114402	11KV KALLEPALLI-KILLIPALAM	Mixed	AMR	0.74	0.58	21.42%	0.39	0.31	38.14%	100%	
227	APEPDC	SRIKAKULAM	SRIKAKULAM	SRIKAKULAM-TOWN	KANNUGULAVARIPETA	1114401	11KV KANUGULAVANIPETA	Rural	AMR	0.50	0.48	4.18%	0.20	0.20	4.18%	100%	
228	APEPDC	SRIKAKULAM	SRIKAKULAM	SRIKAKULAM-TOWN	RAGOLU	1114201	11KV RAGOLU INDUSTRIAL	Rural	AMR	3.09	2.96	4.18%	2.00	2.06	4.18%	100%	
229	APEPDC	SRIKAKULAM	SRIKAKULAM	SRIKAKULAM-TOWN	RAGOLU	1114202	11KV RAGOLU RURAL	Mixed	AMR	1.15	0.89	22.99%	0.67	0.52	40.46%	100%	
230	APEPDC	SRIKAKULAM	TEKKALI	KOTABOMMALI	CHALLAVANIPETA	1214105	11KV ALLADA	Mixed	AMR	1.57	1.10	30.05%	0.79	0.64	43.11%	100%	
231	APEPDC	SRIKAKULAM	TEKKALI	KOTABOMMALI	CHALLAVANIPETA	1214106	11KV CHALLAVANIPETA LI SCHE	Rural	AMR	0.06	0.06	3.76%	0.04	0.04	3.76%	100%	
232	APEPDC	SRIKAKULAM	TEKKALI	KOTABOMMALI	CHALLAVANIPETA	1214101	11KV JALUMURU MHQ	Rural	AMR	0.81	0.78	3.25%	0.48	0.49	3.25%	100%	
233	APEPDC	SRIKAKULAM	TEKKALI	KOTABOMMALI	CHALLAVANIPETA	1214104	11KV SRIMUKHALINGAM (BUDI	Mixed	AMR	0.47	0.35	24.93%	0.27	0.19	45.73%	100%	
234	APEPDC	SRIKAKULAM	TEKKALI	KOTABOMMALI	CHALLAVANIPETA	1214103	11KV TILARU (PAGODU)	Mixed	AMR	2.23	1.59	28.80%	1.18	0.93	43.89%	100%	
235	APEPDC	SRIKAKULAM	TEKKALI	KOTABOMMALI	KOTABOMMALI	1213108	11 KV LIFT IRRIGATION -II FEEDER	Rural	AMR	0.01	0.01	2.76%	0.00	0.00	2.76%	100%	
236	APEPDC	SRIKAKULAM	TEKKALI	KOTABOMMALI	KOTABOMMALI	1213103	11KV JARJANGI	Mixed	AMR	0.98	0.75	23.77%	0.56	0.43	41.17%	100%	
237	APEPDC	SRIKAKULAM	TEKKALI	KOTABOMMALI	KOTABOMMALI	1213106	11KV KOTABOMMALI INDUSTRI	Industria	AMR	2.49	2.43	2.41%	1.88	1.88	2.41%	100%	
238	APEPDC	SRIKAKULAM	TEKKALI	KOTABOMMALI	KOTABOMMALI	1213101	11KV KOTABOMMALI MHQ	Rural	AMR	1.71	1.63	4.85%	0.99	1.02	4.85%	100%	
239	APEPDC	SRIKAKULAM	TEKKALI	KOTABOMMALI	KOTABOMMALI	1213107	11KV KOTABOMMALI MHQ II	Rural	AMR	0.84	0.80	4.91%	0.53	0.54	4.91%	100%	
240	APEPDC	SRIKAKULAM	TEKKALI	KOTABOMMALI	KOTABOMMALI	1213104	11KV KOTABOMMALI RURAL	Mixed	AMR	0.82	0.60	26.46%	0.42	0.34	41.61%	100%	
241	APEPDC	SRIKAKULAM	TEKKALI	KOTABOMMALI	KOTABOMMALI	1213105	11KV LI SCHEMES	Rural	AMR	0.03	0.03	6.20%	0.02	0.02	6.20%	100%	
242	APEPDC	SRIKAKULAM	TEKKALI	KOTABOMMALI	KOTABOMMALI	1213102	11KV NEELAMPETA	Mixed	AMR	0.62	0.46	25.98%	0.33	0.26	42.55%	100%	
243	APEPDC	SRIKAKULAM	TEKKALI	KOTABOMMALI	KOTTAPALLI	1213302	11KV DANTHA	Mixed	AMR	0.50	0.38	24.63%	0.27	0.21	40.11%	100%	
244	APEPDC	SRIKAKULAM	TEKKALI	KOTABOMMALI	KOTTAPALLI	1213301	11KV KOTTAPALLI SHQ	Rural	AMR	0.41	0.39	3.53%	0.26	0.26	3.53%	100%	
245	APEPDC	SRIKAKULAM	TEKKALI	KOTABOMMALI	KOTTAPALLI	1213303	11KV SARIAPALLI	Mixed	AMR	0.48	0.35	26.51%	0.25	0.20	40.12%	100%	
246	APEPDC	SRIKAKULAM	TEKKALI	KOTABOMMALI	NIMMADA	1213203	11KV INDUSTRIAL	Industria	AMR	2.60	2.54	2.41%	1.96	1.96	2.41%	100%	
247	APEPDC	SRIKAKULAM	TEKKALI	KOTABOMMALI	NIMMADA	1213205	11KV INDUSTRIAL-II FEEDER	Industria	AMR	1.23	1.20	2.91%	0.92	0.93	2.91%	100%	
248	APEPDC	SRIKAKULAM	TEKKALI	KOTABOMMALI	NIMMADA	1213206	11KV INDUSTRIAL-III FEEDER	Industria	AMR	3.19	3.11	2.53%	2.41	2.41	2.53%	100%	
249	APEPDC	SRIKAKULAM	TEKKALI	KOTABOMMALI	NIMMADA	1213201	11KV NIMMADA	Rural	AMR	0.26	0.25	4.82%	0.16	0.16	4.82%	100%	
250	APEPDC	SRIKAKULAM	TEKKALI	KOTABOMMALI	NIMMADA	1213204	11KV NIMMADA LIFT IRRIGATIO	Rural	AMR	0.01	0.01	2.75%	0.00	0.00	2.75%	100%	
251	APEPDC	SRIKAKULAM	TEKKALI	KOTABOMMALI	NIMMADA	1213202	11KV PEDDABAMMIDI	Mixed	AMR	1.66	1.22	26.84%	0.90	0.70	43.20%	100%	
252	APEPDC	SRIKAKULAM	TEKKALI	NARASANNAPETA	DEVADI	1215301	11KV DEVADI SHQ	Rural	AMR	0.75	0.71	4.61%	0.49	0.50	4.61%	100%	
253	APEPDC	SRIKAKULAM	TEKKALI	NARASANNAPETA	DEVADI	1215302	11KV KILLAM	Mixed	AMR	0.72	0.51	29.40%	0.34	0.27	43.16%	100%	
254	APEPDC	SRIKAKULAM	TEKKALI	NARASANNAPETA	DEVADI	1215303	11KV MADAPAM	Mixed	AMR	0.56	0.40	28.18%	0.30	0.23	44.88%	100%	
255	APEPDC	SRIKAKULAM	TEKKALI	NARASANNAPETA	URLAM	1215203	11KV CHODAVARAM	Mixed	AMR	0.96	0.68	29.15%	0.49	0.38	45.28%	100%	
256	APEPDC	SRIKAKULAM	TEKKALI	NARASANNAPETA	URLAM	1215205	11KV KOMARTHY	Mixed	AMR	0.55	0.40	28.11%	0.28	0.22	43.24%	100%	
257	APEPDC	SRIKAKULAM	TEKKALI	NARASANNAPETA	URLAM	1215202	11KV LUKALAM	Mixed	AMR	0.61	0.46	25.28%	0.32	0.25	41.98%	100%	
258	APEPDC	SRIKAKULAM	TEKKALI	NARASANNAPETA	URLAM	1215201	11KV URLAM	Rural	AMR	0.27	0.26	4.79%	0.15	0.15	4.79%	100%	
259	APEPDC	SRIKAKULAM	TEKKALI	NARASANNAPETA	URLAM	1215204	11KV WATER WORKS	Rural	AMR	0.03	0.03	2.73%	0.02	0.02	2.73%	100%	
260	APEPDC	SRIKAKULAM	TEKKALI	NARASANNAPETA	NARASANNAPETA	1215107	11KV HIGHWAY MHQ	Rural	AMR	2.64	2.51	4.94%	1.58	1.64	4.94%	100%	
261	APEPDC	SRIKAKULAM	TEKKALI	NARASANNAPETA	NARASANNAPETA	1215108	11KV JALUMURU LI SCHEME	Rural	AMR	0.01	0.01	2.94%	0.01	0.01	2.94%	100%	
262	APEPDC	SRIKAKULAM	TEKKALI	NARASANNAPETA	NARASANNAPETA	1215103	11KV KAMBAKAYA (SARAVAKOT	Mixed	AMR	0.76	0.54	29.29%	0.40	0.31	46.17%	100%	
263	APEPDC	SRIKAKULAM	TEKKALI	NARASANNAPETA	NARASANNAPETA	1215104	11KV MADAPAM	Rural	AMR	1.10	1.05	4.51%	0.72	0.74	4.51%	100%	
264	APEPDC	SRIKAKULAM	TEKKALI	NARASANNAPETA	NARASANNAPETA	1215106	11KV NARASANNAPETA MHQ II	Rural	AMR	2.42	2.30	4.89%	1.38	1.45	4.89%	100%	
265	APEPDC	SRIKAKULAM	TEKKALI	NARASANNAPETA	NARASANNAPETA	1215101	11KV NARASANNAPETA TOWNI	Rural	AMR	2.27	2.15	4.99%	1.23	1.28	4.99%	100%	
266	APEPDC	SRIKAKULAM	TEKKALI	NARASANNAPETA	NARASANNAPETA	1215102	11KV POLAKI	Mixed	AMR	0.73	0.51	29.29%	0.38	0.29	46.10%	100%	
267	APEPDC	SRIKAKULAM	TEKKALI	NARASANNAPETA	MOBAGAM	1216202	11KV EDULAVALASA	Mixed	AMR	0.99	0.72	26.92%	0.49	0.39	42.86%	100%	
268	APEPDC	SRIKAKULAM	TEKKALI	NARASANNAPETA	MOBAGAM	1216204	11KV GAJAPATHINAGARAM	Mixed	AMR	0.86	0.61	29.43%	0.36	0.30	42.39%	100%	
269	APEPDC	SRIKAKULAM	TEKKALI	NARASANNAPETA	MOBAGAM	1216201	11KV MOBAGAM MHQ	Rural	AMR	0.50	0.48	4.09%	0.29	0.30	4.09%	100%	
270	APEPDC	SRIKAKULAM	TEKKALI	NARASANNAPETA	MOBAGAM	1216203	11KV VANITHA MANDALM	Mixed	AMR	0.49	0.34	30.92%	0.19	0.16	40.00%	100%	
271	APEPDC	SRIKAKULAM	TEKKALI	NARASANNAPETA	PINNINTIPETA	1216303	11KV GUPPIDIPETA	Mixed	AMR	1.25	0.89	28.92%	0.67	0.51	45.87%	100%	
272	APEPDC	SRIKAKULAM	TEKKALI	NARASANNAPETA	PINNINTIPETA	1216301	11KV PINNINTIPETA	Rural	AMR	1.17	1.11	4.73%	0.46	0.47	4.73%	100%	
273	APEPDC	SRIKAKULAM	TEKKALI	NARASANNAPETA	PINNINTIPETA	1216302	11KV SUSARAM	Mixed	AMR	1.18	0.84	29.08%	0.63	0.48	45.93%	100%	
274	APEPDC	SRIKAKULAM	TEKKALI	NARASANNAPETA	POLAKI	1216104	11KV 24 HRS. INDUSTRIAL	Industria	AMR	0.50	0.49	2.16%	0.10	0.10	2.16%	100%	
275	APEPDC	SRIKAKULAM	TEKKALI	NARASANNAPETA	POLAKI	1216103	11KV DOLA	Mixed	AMR	0.28	0.20	30.20%	0.12	0.10	42.91%	100%	
276	APEPDC	SRIKAKULAM	TEKKALI	NARASANNAPETA	POLAKI	1216101	11KV POLAKI MHQ	Rural	AMR	0.89	0.85	3.78%	0.53	0.55	3.78%	100%	
277	APEPDC	SRIKAKULAM	TEKKALI	NARASANNAPETA	POLAKI	1216102	11KV URJAM	Mixed	AMR	0.67	0.48	28.27%	0.35	0.26	46.39%	100%	
278	APEPDC	SRIKAKULAM	TEKKALI	PALASA	Ananthapuram	1221502	11 KV NEMALIKONDA FEEDER	Urban	AMR	1.31	1.28	2.57%	0.82	0.83	2.57%	100%	
279	APEPDC	SRIKAKULAM	TEKKALI	PALASA	Ananthapuram	1221501	11 KV SRINIVASA NAGAR FEEDER	Urban	AMR	1.82	1.78	2.44%	1.04	1.08	2.44%	100%	
280	APEPDC	SRIKAKULAM	TEKKALI	PALASA	BODDAPADU	1221401	11KV BODDAPADU SS HQ	Rural	AMR	0.18	0.18	4.48%	0.10	0.11	4.48%	100%	
281	APEPDC	SRIKAKULAM	TEKKALI	PALASA	BODDAPADU	1221402	11KV MAKANNAPALLI RURAL	Mixed	AMR	0.57	0.46	18.70%	0.35	0.27	37.69%	100%	
282	APEPDC	SRIKAKULAM	TEKKALI	PALASA	BODDAPADU	1221403	11KV MAMIDIPALLI RURAL	Mixed	AMR	0.14	0.10	24.68%	0.08	0.06	41.93%	100%	
283	APEPDC	SRIKAKULAM	TEKKALI	PALASA	KASIBUGGA	1221201	11KV ANANTHAPURAM	Urban	AMR	1.06	1.04	2.07%	0.78	0.78	2.07%	100%	
284	APEPDC	SRIKAKULAM	TEKKALI	PALASA	KASIBUGGA	1221202	11KV CHINABADAM RURAL	Urban	AMR	1.34	1.31	2.72%	0.76	0.79	2.72%	100%	
285	APEPDC	SRIKAKULAM	TEKKALI	PALASA	KASIBUGGA	1221203	11KV RAMAKRISHANA PURAM	Urban	AMR	0.45	0.44	2.38%	0.29	0.30	2.38%	100%	
286	APEPDC	SRIKAKULAM	TEKKALI	PALASA	HARIPURAM	1224202	11KV AMBUGAM	Mixed	AMR	1.44	1.05	27.08%	0.80	0.64	41.46%	100%	
287	APEPDC	SRIKAKULAM	TEKKALI	PALASA	HARIPURAM	1224201	11KV HARIPURAM	Rural	AMR	1.16	1.10	4.70%	0.68	0.69	4.70%	100%	
288	APEPDC	SRIKAKULAM	TEKKALI	PALASA	HARIPURAM	1224203	11KV UDDANAM	Mixed	AMR	1.63	1.19	26.92%	0.90	0.69	44.13%	100%	
289	APEPDC	SRIKAKULAM	TEKKALI	PALASA	MANDASA	1224103	11KV BAGABANDA	Mixed	AMR	0.53	0.39	26.11%	0.29	0.23	42.17%	100%	
290	APEPDC	SRIKAKULAM	TEKKALI	PALASA	MANDASA	1224102	11KV HONNALI	Mixed	AMR	1.35	0.96	28.64%	0.73	0.56	44.54%	100%	
291	APEPDC	SRIKAKULAM	TEKKALI	PALASA	MANDASA	1224104	11KV MAKARAJYOLA	Rural	AMR	0.17	0.14	15.87%	0.10	0.10	15.87%	100%	
292	APEPDC	SRIKAKULAM	TEKKALI	PALASA	MANDASA	1224101	11KV MANDASA TOWN	Rural	AMR	1.36	1.30	4.76%	0.80	0.83	4.76%	100%	
293	APEPDC	SRIKAKULAM	TEKKALI	PALASA	BRAHMANATARLA	1221301	11KV BRAHMANATARLA	Rural	AMR	0.53	0.51	4.80%	0.29	0.30	4.80%	100%	
294	APEPDC	SRIKAKULAM	TEKKALI	PALASA	BRAHMANATARLA	1221303	11KV GOPPILI RURAL	Mixed	AMR	1.11	0.88	20.07%	0.65	0.51	37.57%	100%	
295	APEPDC	SRIKAKULAM	TEKKALI	PALASA	BRAHMANATARLA	1221302	11KV VENKATAPURAM	Mixed	AMR	0.79	0.63	19.83%	0.46	0.36	36.39%	100%	
296	APEPDC	SRIKAKULAM	TEKKALI	PALASA	PALASA	1221104	11KV GANDHINAGAR	Urban	AMR	3.22	3.16	1.89%	1.94	2.03	1.89%	100%	
297	APEPDC	SRIKAKULAM	TEKKALI	PALASA	PALASA	1221101	11KV MOGILIPADU	Urban	AMR	2.71	2.65	2.31%	1.66	1.72	2.31%	100%	
298	APEPDC	SRIKAKULAM	TEKKALI	PALASA	PALASA	1221103	11KV RAMAKRISHNAPURAM RU	Urban	AMR	1.68	1.64	2.43%	1.01	1.04	2.43%	100%	
299	APEPDC	SRIKAKULAM	TEKKALI	PALASA	PALASA	1221105	11KV SUDIKONDA	Urban	AMR	1.98	1.93	2.64%	1.17	1.23	2.64%	100%	
300	APEPDC	SRIKAKULAM	TEKKALI	PALASA	AKKUPALLI	1223301	11KV AKKUPALLI 24HRS	Rural	AMR	0.28	0.26	4.61%	0.15	0.16	4.61%	100%	
301	APEPDC	SRIKAKULAM	TEKKALI	PALASA	AKKUPALLI	1223302	11KV GARUDABADRA RURAL	Mixed	AMR	0.91	0.67	26.					

304	APEPDC	SRIKAKULAM	TEKKALI	PALASA	PUNDI	1223203	11KV PATHA TEKKALI	Mixed	AMR	1.85	1.27	31.05%	0.95	0.74	46.63%	100%	
305	APEPDC	SRIKAKULAM	TEKKALI	PALASA	PUNDI	1223201	11KV PUNDI RWS	Rural	AMR	0.31	0.26	15.06%	0.15	0.16	15.06%	100%	
306	APEPDC	SRIKAKULAM	TEKKALI	PALASA	V KOTTURU	1223102	11KV AKKUPALLI	Mixed	AMR	1.20	0.91	23.57%	0.68	0.53	40.94%	100%	
307	APEPDC	SRIKAKULAM	TEKKALI	PALASA	V KOTTURU	1223103	11KV BENDI	Mixed	AMR	0.97	0.74	23.17%	0.55	0.43	40.80%	100%	
308	APEPDC	SRIKAKULAM	TEKKALI	PALASA	V KOTTURU	1223101	11KV V.KOTTURU MHQ	Rural	AMR	0.25	0.24	4.58%	0.14	0.14	4.58%	100%	
309	APEPDC	SRIKAKULAM	TEKKALI	PATHAPATNAM	GOPPILI	1219203	11KV CHINNAHAMS RURAL	Mixed	AMR	0.20	0.14	29.70%	0.10	0.08	44.35%	100%	
310	APEPDC	SRIKAKULAM	TEKKALI	PATHAPATNAM	GOPPILI	1219201	11KV GOPPILI SS HQ	Rural	AMR	0.40	0.38	4.73%	0.24	0.25	4.73%	100%	
311	APEPDC	SRIKAKULAM	TEKKALI	PATHAPATNAM	GOPPILI	1219202	11KV KARAJADA RURAL	Mixed	AMR	0.37	0.26	31.54%	0.19	0.15	44.79%	100%	
312	APEPDC	SRIKAKULAM	TEKKALI	PATHAPATNAM	MELIAPUTTI	1219102	11KV CHAPARA RURAL	Mixed	AMR	1.14	0.81	28.85%	0.61	0.48	44.51%	100%	
313	APEPDC	SRIKAKULAM	TEKKALI	PATHAPATNAM	MELIAPUTTI	1219104	11KV MELIAPUTTI INDUSTRIAL-4	Industria	AMR	2.31	2.25	2.53%	1.74	1.74	2.53%	100%	
314	APEPDC	SRIKAKULAM	TEKKALI	PATHAPATNAM	MELIAPUTTI	1219101	11KV MELIAPUTTI MHQ	Rural	AMR	1.36	1.30	4.22%	0.79	0.82	4.22%	100%	
315	APEPDC	SRIKAKULAM	TEKKALI	PATHAPATNAM	MELIAPUTTI	1219103	11KV TIDDIMI RURAL	Mixed	AMR	1.02	0.72	29.27%	0.54	0.41	45.87%	100%	
316	APEPDC	SRIKAKULAM	TEKKALI	PATHAPATNAM	GANGUWADA	1218201	11KV GANGUWADA	Rural	AMR	0.39	0.37	4.77%	0.21	0.22	4.77%	100%	
317	APEPDC	SRIKAKULAM	TEKKALI	PATHAPATNAM	GANGUWADA	1218203	11KV GUJIWADA	Mixed	AMR	0.13	0.10	25.08%	0.07	0.05	44.89%	100%	
318	APEPDC	SRIKAKULAM	TEKKALI	PATHAPATNAM	GANGUWADA	1218202	11KV PEDDALAXMIPURAM	Mixed	AMR	0.26	0.20	23.32%	0.16	0.12	39.34%	100%	
319	APEPDC	SRIKAKULAM	TEKKALI	PATHAPATNAM	PATHAPATNAM	1218102	11KV KORASAWADA	Mixed	AMR	0.86	0.65	24.37%	0.48	0.38	41.03%	100%	
320	APEPDC	SRIKAKULAM	TEKKALI	PATHAPATNAM	PATHAPATNAM	1218101	11KV PATHAPATNAM MHQ	Rural	AMR	3.73	3.59	3.78%	2.05	2.15	3.78%	100%	
321	APEPDC	SRIKAKULAM	TEKKALI	PATHAPATNAM	PATHAPATNAM	1218103	11KV R.L.PURAM	Mixed	AMR	0.68	0.50	25.71%	0.37	0.28	44.47%	100%	
322	APEPDC	SRIKAKULAM	TEKKALI	PATHAPATNAM	ROMPIVALASA	1218304	11KV LIFT IRRIGATION SCHEME	Rural	AMR	0.00	0.00	6.76%	0.00	0.00	6.76%	100%	
323	APEPDC	SRIKAKULAM	TEKKALI	PATHAPATNAM	ROMPIVALASA	1218303	11KV RLPURAM	Mixed	AMR	0.38	0.27	28.25%	0.21	0.16	44.98%	100%	
324	APEPDC	SRIKAKULAM	TEKKALI	PATHAPATNAM	ROMPIVALASA	1218301	11KV ROMPIVALASA	Rural	AMR	0.16	0.15	4.50%	0.08	0.09	4.50%	100%	
325	APEPDC	SRIKAKULAM	TEKKALI	PATHAPATNAM	ROMPIVALASA	1218302	11KV SEEDHI	Mixed	AMR	0.61	0.44	28.24%	0.33	0.25	46.68%	100%	
326	APEPDC	SRIKAKULAM	TEKKALI	PATHAPATNAM	BUDITHI	1217205	11 KV ATCHUTAPURAM WATER	Rural	AMR	0.08	0.07	4.00%	0.05	0.05	4.00%	100%	
327	APEPDC	SRIKAKULAM	TEKKALI	PATHAPATNAM	BUDITHI	1217204	11KV BUDITHI SS HQ	Rural	AMR	0.30	0.29	3.94%	0.20	0.20	3.94%	100%	
328	APEPDC	SRIKAKULAM	TEKKALI	PATHAPATNAM	BUDITHI	1217203	11KV INDUSTRIAL	Industria	AMR	0.31	0.31	2.16%	0.23	0.23	2.16%	100%	
329	APEPDC	SRIKAKULAM	TEKKALI	PATHAPATNAM	BUDITHI	1217202	11KV TIMADAM	Mixed	AMR	1.45	1.07	26.39%	0.82	0.63	43.79%	100%	
330	APEPDC	SRIKAKULAM	TEKKALI	PATHAPATNAM	BUDITHI	1217201	11KV VADNIVALASA	Mixed	AMR	0.82	0.59	27.62%	0.46	0.34	46.15%	100%	
331	APEPDC	SRIKAKULAM	TEKKALI	PATHAPATNAM	NOWTHALA	1217304	11 KV KALLATA LIFT IRRIGATION	Rural	AMR	0.00	0.00	3.00%	0.00	0.00	3.00%	100%	
332	APEPDC	SRIKAKULAM	TEKKALI	PATHAPATNAM	NOWTHALA	1217303	11KV DHANUPURAM	Mixed	AMR	0.16	0.13	20.15%	0.10	0.07	40.73%	100%	
333	APEPDC	SRIKAKULAM	TEKKALI	PATHAPATNAM	NOWTHALA	1217302	11KV LAMBA	Mixed	AMR	0.52	0.39	25.00%	0.31	0.25	40.94%	100%	
334	APEPDC	SRIKAKULAM	TEKKALI	PATHAPATNAM	NOWTHALA	1217301	11KV NOWTHALA SS HQ	Rural	AMR	0.39	0.29	4.83%	0.27	0.27	4.83%	100%	
335	APEPDC	SRIKAKULAM	TEKKALI	PATHAPATNAM	SARAVAKOTA	1217102	11KV ALDU	Mixed	AMR	0.84	0.61	26.93%	0.47	0.36	44.06%	100%	
336	APEPDC	SRIKAKULAM	TEKKALI	PATHAPATNAM	SARAVAKOTA	1217103	11KV BONTHU	Mixed	AMR	0.58	0.44	23.62%	0.34	0.28	37.30%	100%	
337	APEPDC	SRIKAKULAM	TEKKALI	PATHAPATNAM	SARAVAKOTA	1217101	11KV SARAVAKOTA MHQ	Rural	AMR	0.64	0.61	4.21%	0.39	0.40	4.21%	100%	
338	APEPDC	SRIKAKULAM	TEKKALI	SOMPETA	EDUPURAM	1234303	11KV DHARMAPURAM	Mixed	AMR	0.67	0.51	23.80%	0.38	0.29	43.21%	100%	
339	APEPDC	SRIKAKULAM	TEKKALI	SOMPETA	EDUPURAM	1234302	11KV DONKURU	Mixed	AMR	0.76	0.58	24.32%	0.43	0.33	42.84%	100%	
340	APEPDC	SRIKAKULAM	TEKKALI	SOMPETA	EDUPURAM	1234301	11KV EDUPURAM	Rural	AMR	0.50	0.47	4.91%	0.27	0.28	4.91%	100%	
341	APEPDC	SRIKAKULAM	TEKKALI	SOMPETA	ITCHAPURAM	1234101	11KV ITCAPURAM TOWN1	Urban	AMR	2.69	2.64	1.93%	1.55	1.61	1.93%	100%	
342	APEPDC	SRIKAKULAM	TEKKALI	SOMPETA	ITCHAPURAM	1234104	11KV ITCAPURAM TOWN2 (AS	Urban	AMR	2.35	2.29	2.70%	1.28	1.33	2.70%	100%	
343	APEPDC	SRIKAKULAM	TEKKALI	SOMPETA	ITCHAPURAM	1234102	11KV LODDAPUTTI	Mixed	AMR	0.44	0.34	22.59%	0.25	0.19	40.68%	100%	
344	APEPDC	SRIKAKULAM	TEKKALI	SOMPETA	ITCHAPURAM	1234103	11KV MANDAPALLI	Mixed	AMR	0.85	0.64	24.89%	0.47	0.37	42.01%	100%	
345	APEPDC	SRIKAKULAM	TEKKALI	SOMPETA	PAITHARIKEERTHIPURAM	1234202	11KV BIRLANGI	Mixed	AMR	0.66	0.53	19.79%	0.40	0.31	37.55%	100%	
346	APEPDC	SRIKAKULAM	TEKKALI	SOMPETA	PAITHARIKEERTHIPURAM	1234201	11KV KEERTHIPURAM	Rural	AMR	0.26	0.24	4.49%	0.14	0.14	4.49%	100%	
347	APEPDC	SRIKAKULAM	TEKKALI	SOMPETA	PAITHARIKEERTHIPURAM	1234203	11KV TELUKUNCHI	Mixed	AMR	0.42	0.31	26.07%	0.23	0.18	43.37%	100%	
348	APEPDC	SRIKAKULAM	TEKKALI	SOMPETA	KANCHILI	1232102	11KV JADUPUDI	Mixed	AMR	0.55	0.43	20.96%	0.33	0.26	38.31%	100%	
349	APEPDC	SRIKAKULAM	TEKKALI	SOMPETA	KANCHILI	1232103	11KV JL KOTA	Mixed	AMR	0.66	0.49	25.18%	0.37	0.28	44.55%	100%	
350	APEPDC	SRIKAKULAM	TEKKALI	SOMPETA	KANCHILI	1232101	11KV KANCHILI MHQ	Rural	AMR	1.11	1.06	4.46%	0.65	0.67	4.46%	100%	
351	APEPDC	SRIKAKULAM	TEKKALI	SOMPETA	M.S.PALLI	1232202	11KV GOLLA KANCHILI	Mixed	AMR	1.42	1.08	24.36%	0.83	0.65	40.04%	100%	
352	APEPDC	SRIKAKULAM	TEKKALI	SOMPETA	M.S.PALLI	1232201	11KV M.S.PALLI	Rural	AMR	0.23	0.22	4.72%	0.13	0.14	4.72%	100%	
353	APEPDC	SRIKAKULAM	TEKKALI	SOMPETA	M.S.PALLI	1232203	11KV POLERU	Mixed	AMR	1.04	0.81	22.17%	0.61	0.46	40.71%	100%	
354	APEPDC	SRIKAKULAM	TEKKALI	SOMPETA	BORUVANKA	1233201	11KV BORUVANKA	Mixed	AMR	0.56	0.43	24.48%	0.31	0.24	41.20%	100%	
355	APEPDC	SRIKAKULAM	TEKKALI	SOMPETA	BORUVANKA	1233203	11KV IDDAVANIPALEM	Mixed	AMR	0.39	0.32	17.79%	0.23	0.18	36.76%	100%	
356	APEPDC	SRIKAKULAM	TEKKALI	SOMPETA	BORUVANKA	1233202	11KV MANIKYAPURAM	Mixed	AMR	1.05	0.77	26.72%	0.57	0.45	42.56%	100%	
357	APEPDC	SRIKAKULAM	TEKKALI	SOMPETA	BORUVANKA	1233204	11KV RWS	Rural	AMR	0.19	0.17	8.73%	0.10	0.10	8.73%	100%	
358	APEPDC	SRIKAKULAM	TEKKALI	SOMPETA	KAVITI	1233103	11KV BYRIPURAM	Mixed	AMR	0.90	0.68	24.48%	0.50	0.39	40.91%	100%	
359	APEPDC	SRIKAKULAM	TEKKALI	SOMPETA	KAVITI	1233102	11KV JAGATHI	Mixed	AMR	0.68	0.52	23.30%	0.39	0.30	41.09%	100%	
360	APEPDC	SRIKAKULAM	TEKKALI	SOMPETA	KAVITI	1233101	11KV KAVITI MHQ	Rural	AMR	1.45	1.40	3.68%	0.82	0.85	3.68%	100%	
361	APEPDC	SRIKAKULAM	TEKKALI	SOMPETA	KAVITI	1233105	11KV RWS	Rural	AMR	0.01	0.01	7.86%	0.01	0.01	7.86%	100%	
362	APEPDC	SRIKAKULAM	TEKKALI	SOMPETA	KAVITI	1233104	11KV SILAGAM	Mixed	AMR	0.86	0.67	22.01%	0.52	0.40	39.01%	100%	
363	APEPDC	SRIKAKULAM	TEKKALI	SOMPETA	BUSHABHADRA	1231303	11KV BATHUPURAM FEEDER	Mixed	AMR	0.88	0.65	26.44%	0.47	0.37	42.31%	100%	
364	APEPDC	SRIKAKULAM	TEKKALI	SOMPETA	BUSHABHADRA	1231302	11KV POTRAKONDA FEEDER	Mixed	AMR	0.48	0.37	23.80%	0.28	0.21	42.38%	100%	
365	APEPDC	SRIKAKULAM	TEKKALI	SOMPETA	BUSHABHADRA	1231301	11KV RK PURAM FEEDER	Rural	AMR	0.09	0.09	3.89%	0.05	0.05	3.89%	100%	
366	APEPDC	SRIKAKULAM	TEKKALI	SOMPETA	KORLAM	1231205	11 KV KORLAM	Rural	AMR	0.21	0.20	4.58%	0.12	0.12	4.58%	100%	
367	APEPDC	SRIKAKULAM	TEKKALI	SOMPETA	KORLAM	1231204	11KV 24HRS UDDANAM	Rural	AMR	1.17	1.07	8.23%	0.61	0.63	8.23%	100%	
368	APEPDC	SRIKAKULAM	TEKKALI	SOMPETA	KORLAM	1231202	11KV BRC PURAM	Mixed	AMR	0.02	0.02	19.11%	0.01	0.01	30.62%	100%	
369	APEPDC	SRIKAKULAM	TEKKALI	SOMPETA	KORLAM	1231201	11KV KORLAM RURAL	Mixed	AMR	0.73	0.56	23.70%	0.41	0.33	39.55%	100%	
370	APEPDC	SRIKAKULAM	TEKKALI	SOMPETA	KORLAM	1231203	11KV MAMIDIPALLI	Mixed	AMR	1.01	0.80	21.31%	0.58	0.43	41.59%	100%	
371	APEPDC	SRIKAKULAM	TEKKALI	SOMPETA	SOMPETA	1231102	11KV BARUVA RURAL	Rural	AMR	0.37	0.33	10.18%	0.22	0.20	17.00%	100%	
372	APEPDC	SRIKAKULAM	TEKKALI	SOMPETA	SOMPETA	1231104	11KV BIRUSUWADA	Rural	AMR	1.38	1.31	4.82%	0.77	0.81	4.82%	100%	
373	APEPDC	SRIKAKULAM	TEKKALI	SOMPETA	SOMPETA	1231103	11KV KAVITI	Mixed	AMR	0.94	0.72	23.55%	0.54	0.42	40.78%	100%	
374	APEPDC	SRIKAKULAM	TEKKALI	SOMPETA	SOMPETA	1231101	11KV SOMPETA TOWN	Rural	AMR	2.33	2.22	4.51%	1.33	1.40	4.51%	100%	
375	APEPDC	SRIKAKULAM	TEKKALI	TEKKALI	NANDIGAM	1222103	11KV LATTIGAM	Mixed	AMR	0.75	0.55	26.93%	0.42	0.31	45.85%	100%	
376	APEPDC	SRIKAKULAM	TEKKALI	TEKKALI	NANDIGAM	1222104	11KV NANDIGAM INDUSTRIAL	Industria	AMR	0.43	0.41	2.54%	0.31	0.31	2.54%	100%	
377	APEPDC	SRIKAKULAM	TEKKALI	TEKKALI	NANDIGAM	1222101	11KV NANDIGAM MHQ	Rural	AMR	0.85	0.81	4.69%	0.52	0.54	4.69%	100%	
378	APEPDC	SRIKAKULAM	TEKKALI	TEKKALI	NANDIGAM	1222102	11KV TAMARAPALLI	Mixed	AMR	1.20	0.84	29.35%	0.63	0.48	45.86%	100%	
379	APEPDC	SRIKAKULAM	TEKKALI	TEKKALI	NANDIGAM-KOTHA AGR	1222303	11KV DEVUPURAM	Mixed	AMR	0.83	0.61	26.40%	0.46	0.37	41.18%	100%	
380	APEPDC	SRIKAKULAM	TEKKALI	TEKKALI	NANDIGAM-KOTHA AGR	1222301	11KV KOTHA AGRHARAM MHQ	Rural	AMR	1.03	1.00	3.42%	0.75	0.76			

382	APEPDC	SRIAKULAM	TEKKALI	TEKKALI	NANDIGAM-MADANAPURAM	1222203	11KV DENABANDUPURAM	Mixed	AMR	0.35	0.26	26.36%	0.19	0.14	43.72%	100%
383	APEPDC	SRIAKULAM	TEKKALI	TEKKALI	NANDIGAM-MADANAPURAM	1222202	11KV HARASABADA	Mixed	AMR	0.25	0.18	27.26%	0.14	0.10	44.64%	100%
384	APEPDC	SRIAKULAM	TEKKALI	TEKKALI	NANDIGAM-MADANAPURAM	1222201	11KV NANDIGAM-MADANAPURAM	Rural	AMR	0.16	0.15	4.69%	0.11	0.11	4.69%	100%
385	APEPDC	SRIAKULAM	TEKKALI	TEKKALI	BORUBHADRA	1212301	11KV BORUBHADRA	Rural	AMR	0.69	0.66	4.77%	0.32	0.34	4.77%	100%
386	APEPDC	SRIAKULAM	TEKKALI	TEKKALI	BORUBHADRA	1212303	11KV KOLLIPADU	Mixed	AMR	0.59	0.43	28.15%	0.31	0.22	47.38%	100%
387	APEPDC	SRIAKULAM	TEKKALI	TEKKALI	BORUBHADRA	1212302	11KV RHPURAM	Mixed	AMR	0.49	0.36	27.41%	0.27	0.21	44.47%	100%
388	APEPDC	SRIAKULAM	TEKKALI	TEKKALI	NOUPADA	1212104	11KV EAST COAST ENERGY PVT	Industry	AMR	0.27	0.26	4.30%	0.11	0.11	4.30%	100%
389	APEPDC	SRIAKULAM	TEKKALI	TEKKALI	NOUPADA	1212102	11KV MEGHAVARAM	Mixed	AMR	0.72	0.51	28.59%	0.37	0.27	46.75%	100%
390	APEPDC	SRIAKULAM	TEKKALI	TEKKALI	NOUPADA	1212105	11KV NAUPADA SS HQ	Rural	AMR	1.46	1.40	3.83%	0.55	0.56	3.83%	100%
391	APEPDC	SRIAKULAM	TEKKALI	TEKKALI	NOUPADA	1212101	11KV NOUPADA	Mixed	AMR	0.73	0.52	29.11%	0.36	0.28	46.08%	100%
392	APEPDC	SRIAKULAM	TEKKALI	TEKKALI	NOUPADA	1212103	11KV NOUPADA RS	Industry	AMR	0.51	0.48	4.35%	0.21	0.21	4.35%	100%
393	APEPDC	SRIAKULAM	TEKKALI	TEKKALI	SANTHABOMMALI	1212202	11KV D G PURAM	Mixed	AMR	1.14	0.83	27.04%	0.63	0.48	44.03%	100%
394	APEPDC	SRIAKULAM	TEKKALI	TEKKALI	SANTHABOMMALI	1212203	11KV KOTHABOMMALI RS	Mixed	AMR	0.80	0.59	26.51%	0.45	0.34	44.21%	100%
395	APEPDC	SRIAKULAM	TEKKALI	TEKKALI	SANTHABOMMALI	1212201	11KV SANTHABOMMALI MHQ I	Rural	AMR	0.71	0.60	15.34%	0.41	0.38	20.19%	100%
396	APEPDC	SRIAKULAM	TEKKALI	TEKKALI	RAVIVALASA	1211106	11KV BANNUWADA	Mixed	AMR	0.28	0.21	24.54%	0.16	0.12	42.45%	100%
397	APEPDC	SRIAKULAM	TEKKALI	TEKKALI	RAVIVALASA	1211109	11KV DIVISION OFFICE TOWNS	Rural	AMR	0.40	0.39	4.68%	0.24	0.25	4.68%	100%
398	APEPDC	SRIAKULAM	TEKKALI	TEKKALI	RAVIVALASA	1211102	11KV K.KOTTIHURU (KOTABOMMALI)	Mixed	AMR	0.70	0.52	26.18%	0.39	0.30	44.34%	100%
399	APEPDC	SRIAKULAM	TEKKALI	TEKKALI	RAVIVALASA	1211104	11KV LINGALAVALASA (TEMBUR)	Mixed	AMR	0.92	0.67	27.36%	0.51	0.38	45.03%	100%
400	APEPDC	SRIAKULAM	TEKKALI	TEKKALI	RAVIVALASA	1211103	11KV RAVIVALASA SS HQ	Rural	AMR	0.51	0.49	4.36%	0.31	0.32	4.36%	100%
401	APEPDC	SRIAKULAM	TEKKALI	TEKKALI	RAVIVALASA	1211105	11KV TALAGAM (NOUPADA)	Mixed	AMR	0.40	0.29	27.28%	0.22	0.17	42.59%	100%
402	APEPDC	SRIAKULAM	TEKKALI	TEKKALI	RAVIVALASA	1211107	11KV TEKKALI TOWN 2	Rural	AMR	1.52	1.46	3.95%	0.87	0.91	3.95%	100%
403	APEPDC	SRIAKULAM	TEKKALI	TEKKALI	RAVIVALASA	1211101	11KV TEKKALI TOWN1	Rural	AMR	3.43	3.30	3.72%	1.99	2.07	3.72%	100%
404	APEPDC	SRIAKULAM	TEKKALI	TEKKALI	TEKKALI SS2	1211202	11KV BHEEMPURAM	Mixed	AMR	0.69	0.50	27.44%	0.37	0.30	41.45%	100%
405	APEPDC	SRIAKULAM	TEKKALI	TEKKALI	TEKKALI SS2	1211206	11KV MADANA GOPALA SAGAR	Rural	AMR	0.00	0.00	6.79%	0.00	0.00	6.79%	100%
406	APEPDC	SRIAKULAM	TEKKALI	TEKKALI	TEKKALI SS2	1211203	11KV NEW NARSINGPALLI	Mixed	AMR	0.43	0.31	27.67%	0.24	0.18	44.85%	100%
407	APEPDC	SRIAKULAM	TEKKALI	TEKKALI	TEKKALI SS2	1211204	11KV POLAVARAM LI SCHEME	Rural	AMR	0.87	0.84	3.84%	0.62	0.62	3.84%	100%
408	APEPDC	SRIAKULAM	TEKKALI	TEKKALI	TEKKALI SS2	1211205	11KV PURUSHOTTAPURAM 24H	Rural	AMR	0.09	0.09	3.67%	0.07	0.07	3.67%	100%
409	APEPDC	SRIAKULAM	TEKKALI	TEKKALI	TEKKALI SS2	1211108	11KV SUDHARSHAN THEATRE TOWN	Rural	AMR	1.42	1.36	4.43%	0.80	0.80	4.43%	100%
410	APEPDC	SRIAKULAM	TEKKALI	TEKKALI	TEKKALI SS2	1211201	11KV TEKKALI TOWN 3	Rural	AMR	2.05	1.96	4.26%	1.38	1.38	4.26%	100%
411	APEPDC	VIZIANAGARAM	BOBBILI	BOBBILI	BALIJIPETA	2214103	11KV AMPAVALLI	RURAL	AMR	0.20	0.19	7.73%	0.21	0.14	39.28%	100%
412	APEPDC	VIZIANAGARAM	BOBBILI	BOBBILI	BALIJIPETA	2214104	11KV BALIJIPETA	RURAL	AMR	1.16	1.07	8.44%	0.63	0.54	22.30%	100%
413	APEPDC	VIZIANAGARAM	BOBBILI	BOBBILI	BALIJIPETA	2214105	11KV BALIJIPETA TOWN	RURAL	AMR	1.36	1.32	2.50%	0.97	0.88	11.62%	100%
414	APEPDC	VIZIANAGARAM	BOBBILI	BOBBILI	BALIJIPETA	2214101	11KV PEDAPENKI	RURAL	AMR	0.72	0.65	9.29%	0.39	0.33	24.39%	100%
415	APEPDC	VIZIANAGARAM	BOBBILI	BOBBILI	BALIJIPETA	2214102	11KV UDDAVOLU	RURAL	AMR	0.13	0.12	8.28%	0.17	0.16	12.02%	100%
416	APEPDC	VIZIANAGARAM	BOBBILI	BOBBILI	VANTHARAM	2214203	11KV GALAVALLI	RURAL	AMR	0.53	0.50	6.60%	0.30	0.26	20.61%	100%
417	APEPDC	VIZIANAGARAM	BOBBILI	BOBBILI	VANTHARAM	2214201	11KV VANTARAM	RURAL	AMR	0.23	0.21	9.16%	0.15	0.14	19.22%	100%
418	APEPDC	VIZIANAGARAM	BOBBILI	BOBBILI	VANTHARAM	2214202	11KV WATER WORKS	RURAL	AMR	0.23	0.20	11.00%	0.35	0.20	49.83%	100%
419	APEPDC	VIZIANAGARAM	BOBBILI	BOBBILI	BOBBILI	2211105	11KV BOBBILI-TOWN-IDLE (DG V)	TOWN	AMR	1.40	1.37	2.44%	0.84	0.84	2.72%	100%
420	APEPDC	VIZIANAGARAM	BOBBILI	BOBBILI	BOBBILI	2211106	11KV FORT (OLD CHINTADA)	TOWN	AMR	1.36	1.33	2.33%	1.50	1.51	2.33%	100%
421	APEPDC	VIZIANAGARAM	BOBBILI	BOBBILI	BOBBILI	2211107	11KV GOLLAPALLI	TOWN	AMR	0.00	0.00	0.00%	0.00	0.00	0.00%	100%
422	APEPDC	VIZIANAGARAM	BOBBILI	BOBBILI	BOBBILI	2211103	11KV PATHA BOBBILI	TOWN	AMR	0.49	0.47	2.41%	0.36	0.36	2.41%	100%
423	APEPDC	VIZIANAGARAM	BOBBILI	BOBBILI	BOBBILI	2211102	11KV PENTA	RURAL	AMR	0.01	0.01	8.29%	0.05	0.04	29.19%	100%
424	APEPDC	VIZIANAGARAM	BOBBILI	BOBBILI	BOBBILI	2211109	11KV POOLBAGH	TOWN	AMR	0.99	0.97	1.98%	0.55	0.56	1.98%	100%
425	APEPDC	VIZIANAGARAM	BOBBILI	BOBBILI	BOBBILI	2211101	11KV RTC	TOWN	AMR	0.75	0.73	1.89%	0.43	0.43	2.02%	100%
426	APEPDC	VIZIANAGARAM	BOBBILI	BOBBILI	BOBBILI	2211108	11KV TTD	TOWN	AMR	0.79	0.77	2.45%	0.77	0.76	3.77%	100%
427	APEPDC	VIZIANAGARAM	BOBBILI	BOBBILI	BOBBILI GROWTH CENTRE	2211205	11KV APIIC	TOWN	AMR	2.26	2.18	3.64%	1.74	1.81	3.64%	100%
428	APEPDC	VIZIANAGARAM	BOBBILI	BOBBILI	BOBBILI GROWTH CENTRE	2211201	11KV BOBBILI-MALLAMPETA	TOWN	AMR	1.32	1.29	2.31%	0.82	0.84	2.31%	100%
429	APEPDC	VIZIANAGARAM	BOBBILI	BOBBILI	BOBBILI GROWTH CENTRE	2211202	11KV BOBBILI-WATERWORKS	RURAL	AMR	0.41	0.39	3.03%	0.55	0.63	3.03%	100%
430	APEPDC	VIZIANAGARAM	BOBBILI	BOBBILI	BOBBILI GROWTH CENTRE	2211203	11KV INDUSTRIAL	TOWN	AMR	0.11	0.11	1.83%	0.20	0.19	3.97%	100%
431	APEPDC	VIZIANAGARAM	BOBBILI	BOBBILI	BOBBILI GROWTH CENTRE	2211204	11KV MILICO	TOWN	AMR	0.00	0.00	0.00%	0.00	0.00	0.00%	100%
432	APEPDC	VIZIANAGARAM	BOBBILI	BOBBILI	BOBBILI GROWTH CENTRE	2211304	11 KV 220 KV FEEDER	RURAL	AMR	0.00	0.00	0.00%	0.00	0.00	0.00%	100%
433	APEPDC	VIZIANAGARAM	BOBBILI	BOBBILI	BOBBILI GROWTH CENTRE	2211302	11KV ARORA	RURAL	AMR	0.00	0.00	0.00%	0.00	0.00	0.00%	100%
434	APEPDC	VIZIANAGARAM	BOBBILI	BOBBILI	BOBBILI GROWTH CENTRE	2211301	11KV HERITAGE	TOWN	AMR	0.26	0.25	3.73%	0.19	0.19	3.73%	100%
435	APEPDC	VIZIANAGARAM	BOBBILI	BOBBILI	BOBBILI GROWTH CENTRE	2211303	11KV SAI AGROTECH	TOWN	AMR	0.15	0.15	3.78%	0.18	0.18	3.78%	100%
436	APEPDC	VIZIANAGARAM	BOBBILI	BOBBILI	GOLLAPALLI	2211403	11KV CHURCH CENTER	TOWN	AMR	1.97	1.93	2.13%	1.24	1.26	2.13%	100%
437	APEPDC	VIZIANAGARAM	BOBBILI	BOBBILI	GOLLAPALLI	2211401	11KV GOLLAPALLI	TOWN	AMR	0.81	0.80	2.40%	0.49	0.50	2.40%	100%
438	APEPDC	VIZIANAGARAM	BOBBILI	BOBBILI	GOLLAPALLI	2211402	11KV MAIN MARKET	TOWN	AMR	1.10	1.08	2.24%	0.05	0.05	2.27%	100%
439	APEPDC	VIZIANAGARAM	BOBBILI	BOBBILI	JAGANNADHAPURAM	2212303	11KV JAGANNADHAPURAM LOCAL	RURAL	AMR	0.16	0.15	9.44%	0.26	0.20	30.78%	100%
440	APEPDC	VIZIANAGARAM	BOBBILI	BOBBILI	JAGANNADHAPURAM	2212301	11KV NCS SUGARS	RURAL	AMR	0.08	0.07	13.19%	0.14	0.12	24.52%	100%
441	APEPDC	VIZIANAGARAM	BOBBILI	BOBBILI	JAGANNADHAPURAM	2212302	11KV VELAGAVALASA	RURAL	AMR	0.44	0.41	8.28%	0.15	0.10	36.88%	100%
442	APEPDC	VIZIANAGARAM	BOBBILI	BOBBILI	KALAVARAI	2212201	11KV KALAVARAI	RURAL	AMR	0.68	0.62	7.93%	0.39	0.34	19.60%	100%
443	APEPDC	VIZIANAGARAM	BOBBILI	BOBBILI	KALAVARAI	2212202	11KV KOMATIPALLI	RURAL	AMR	0.24	0.22	7.13%	0.20	0.16	28.24%	100%
444	APEPDC	VIZIANAGARAM	BOBBILI	BOBBILI	N.S.PETA	2212501	11 KV NS PETA	RURAL	AMR	0.10	0.09	9.64%	0.09	0.08	25.72%	100%
445	APEPDC	VIZIANAGARAM	BOBBILI	BOBBILI	N.S.PETA	2212503	11KV CH B VALASA	RURAL	AMR	0.26	0.24	7.35%	0.11	0.09	22.87%	100%
446	APEPDC	VIZIANAGARAM	BOBBILI	BOBBILI	N.S.PETA	2212502	11KV DG VALASA	RURAL	AMR	0.31	0.29	6.64%	0.23	0.20	16.80%	100%
447	APEPDC	VIZIANAGARAM	BOBBILI	BOBBILI	PARADHI	2212401	11KV METTAVALASA	RURAL	AMR	1.35	1.24	7.85%	0.35	0.29	24.14%	100%
448	APEPDC	VIZIANAGARAM	BOBBILI	BOBBILI	PARADHI	2212402	11KV NP VALASA	RURAL	AMR	0.44	0.41	5.08%	0.27	0.22	21.22%	100%
449	APEPDC	VIZIANAGARAM	BOBBILI	BOBBILI	PARADHI	2212403	11KV PARADHI	RURAL	AMR	0.26	0.25	6.15%	0.19	0.16	23.14%	100%
450	APEPDC	VIZIANAGARAM	BOBBILI	BOBBILI	PENTA	2212603	11KV BHEMVARAM	RURAL	AMR	0.54	0.49	8.06%	0.21	0.18	24.49%	100%
451	APEPDC	VIZIANAGARAM	BOBBILI	BOBBILI	PENTA	2212601	11KV PENTA	RURAL	AMR	0.19	0.18	5.14%	0.15	0.12	21.42%	100%
452	APEPDC	VIZIANAGARAM	BOBBILI	BOBBILI	PENTA	2212602	11KV RANGARAYYAPURAM	RURAL	AMR	0.44	0.40	9.53%	0.22	0.18	23.28%	100%
453	APEPDC	VIZIANAGARAM	BOBBILI	BOBBILI	PIRIDI	2212103	11KV ALAJANGI	RURAL	AMR	0.49	0.45	5.75%	0.22	0.17	30.99%	100%
454	APEPDC	VIZIANAGARAM	BOBBILI	BOBBILI	PIRIDI	2212101	11KV KARDA (PINAPENKI)	RURAL	AMR	0.58	0.54	6.62%	0.17	0.14	25.03%	100%
455	APEPDC	VIZIANAGARAM	BOBBILI	BOBBILI	PIRIDI	2212102	11KV PAKKI	RURAL	AMR	0.48	0.44	7.99%	0.39	0.34	21.09%	100%
456	APEPDC	VIZIANAGARAM	BOBBILI	BOBBILI	PIRIDI	2212104	11KV PIRIDI	RURAL	AMR	0.39	0.36	8.41%	0.26	0.24	17.74%	100%
457	APEPDC	VIZIANAGARAM	BOBBILI	BOBBILI	BOORJA	2213204	11KV BOORJA SSHQ	RURAL	AMR	0.95	0.88	7.23%	0.16	0.13	25.41%	100%
458	APEPDC	VIZIANAGARAM	BOBBILI	BOBBILI	BOORJA	2213203	11KV GADELAVALASA LI SCHEME	RURAL	AMR	0.00	0.00	0.00%	0.00	0.00	0.00%	100%
459	APEPDC	VIZIANAGARAM	BOBBILI	BOBBILI	BOORJA	2213202	11KV LAXMIPURAM	RURAL	AMR	0.77	0.70	8.81%	0.22	0.20	17.90%	100%

460	APEPDC	VIZIANAGARAM	BOBBILI	BOBBILI	BOORJA	2213201	11KV NIDAGALLU	RURAL	AMR	0.94	0.89	5.08%	0.44	0.40	14.72%	100%
461	APEPDC	VIZIANAGARAM	BOBBILI	BOBBILI	SEETHANAGARAM	2213103	11KV APPAYYAPETA	RURAL	AMR	0.69	0.64	6.39%	0.38	0.33	19.12%	100%
462	APEPDC	VIZIANAGARAM	BOBBILI	BOBBILI	SEETHANAGARAM	2213101	11KV KASAYYAPETA	RURAL	AMR	0.79	0.73	7.87%	0.47	0.41	17.85%	100%
463	APEPDC	VIZIANAGARAM	BOBBILI	BOBBILI	SEETHANAGARAM	2213102	11KV SEETHANAGARAM TOWN	RURAL	AMR	0.91	0.88	2.42%	0.99	0.88	13.36%	100%
464	APEPDC	VIZIANAGARAM	BOBBILI	BOBBILI	SEETHANAGARAM	2213104	11KV TAMARAKANDI	RURAL	AMR	0.88	0.80	9.16%	0.37	0.34	18.10%	100%
465	APEPDC	VIZIANAGARAM	BOBBILI	BOBBILI-RURAL	GAJARAYANIVALASA	2232102	11KV BADANGI	RURAL	AMR	0.56	0.54	2.32%	0.53	0.48	11.28%	100%
466	APEPDC	VIZIANAGARAM	BOBBILI	BOBBILI-RURAL	GAJARAYANIVALASA	2232101	11KV G.R.VALASA	RURAL	AMR	0.99	0.91	8.44%	0.35	0.31	18.58%	100%
467	APEPDC	VIZIANAGARAM	BOBBILI	BOBBILI-RURAL	GAJARAYANIVALASA	2232103	11KV I.M.PALLI	RURAL	AMR	0.66	0.61	7.10%	0.20	0.17	24.30%	100%
468	APEPDC	VIZIANAGARAM	BOBBILI	BOBBILI-RURAL	PINAPENKI	2232203	11KV ANAVARAM	RURAL	AMR	0.47	0.44	7.32%	0.21	0.19	16.36%	100%
469	APEPDC	VIZIANAGARAM	BOBBILI	BOBBILI-RURAL	PINAPENKI	2232204	11KV PALTHERU RWS	RURAL	AMR	0.22	0.20	10.28%	0.31	0.21	40.20%	100%
470	APEPDC	VIZIANAGARAM	BOBBILI	BOBBILI-RURAL	PINAPENKI	2232201	11KV PINAPENKI	RURAL	AMR	0.78	0.71	9.19%	0.26	0.22	22.26%	100%
471	APEPDC	VIZIANAGARAM	BOBBILI	BOBBILI-RURAL	PINAPENKI	2232206	11KV PINAPENKI 24HRS SSHQ	RURAL	AMR	0.13	0.12	6.76%	0.09	0.07	32.04%	100%
472	APEPDC	VIZIANAGARAM	BOBBILI	BOBBILI-RURAL	PINAPENKI	2232202	11KV RAJERU	RURAL	AMR	0.41	0.37	8.12%	0.35	0.32	16.40%	100%
473	APEPDC	VIZIANAGARAM	BOBBILI	BOBBILI-RURAL	PINAPENKI	2232205	11KV VADADA LISICHEM	RURAL	AMR	0.00	0.00	0.00%	0.00	0.00	0.00%	100%
474	APEPDC	VIZIANAGARAM	BOBBILI	BOBBILI-RURAL	ARIKATHOTA	2235204	11KV 400KV FEEDER	RURAL	AMR	0.01	0.01	6.16%	0.06	0.05	21.17%	100%
475	APEPDC	VIZIANAGARAM	BOBBILI	BOBBILI-RURAL	ARIKATHOTA	2235202	11KV ARIKATHOTA	RURAL	AMR	0.79	0.72	9.40%	0.36	0.31	23.58%	100%
476	APEPDC	VIZIANAGARAM	BOBBILI	BOBBILI-RURAL	ARIKATHOTA	2235203	11KV CHOWDANTHI VALASA	RURAL	AMR	0.36	0.33	7.91%	0.20	0.16	25.19%	100%
477	APEPDC	VIZIANAGARAM	BOBBILI	BOBBILI-RURAL	ARIKATHOTA	2235201	11KV PATHAREGA	RURAL	AMR	0.78	0.73	7.21%	0.26	0.22	20.26%	100%
478	APEPDC	VIZIANAGARAM	BOBBILI	BOBBILI-RURAL	RAMABHADRAPURAM	2235104	11KV HG INFRA	RURAL	AMR	0.39	0.38	3.81%	0.50	0.49	6.12%	100%
479	APEPDC	VIZIANAGARAM	BOBBILI	BOBBILI-RURAL	RAMABHADRAPURAM	2235103	11KV KOTTAKKI	RURAL	AMR	0.99	0.90	8.62%	0.55	0.48	19.43%	100%
480	APEPDC	VIZIANAGARAM	BOBBILI	BOBBILI-RURAL	RAMABHADRAPURAM	2235102	11KV NAIDU VALASA	RURAL	AMR	0.91	0.83	8.62%	0.37	0.30	25.51%	100%
481	APEPDC	VIZIANAGARAM	BOBBILI	BOBBILI-RURAL	RAMABHADRAPURAM	2235101	11KV R.B.PURAM	RURAL	AMR	1.63	1.59	2.26%	1.40	1.31	8.80%	100%
482	APEPDC	VIZIANAGARAM	BOBBILI	BOBBILI-RURAL	NEMALAM	2233201	11KV NEMALAM SSHQ	RURAL	AMR	0.22	0.20	10.01%	0.24	0.22	16.64%	100%
483	APEPDC	VIZIANAGARAM	BOBBILI	BOBBILI-RURAL	NEMALAM	2233203	11KV SATIVADA	RURAL	AMR	0.40	0.37	7.48%	0.23	0.20	17.81%	100%
484	APEPDC	VIZIANAGARAM	BOBBILI	BOBBILI-RURAL	NEMALAM	2233202	11KV SUNDHARADA	RURAL	AMR	0.42	0.39	7.44%	0.21	0.22	7.44%	100%
485	APEPDC	VIZIANAGARAM	BOBBILI	BOBBILI-RURAL	THERLAM	2233102	11KV AMITY	RURAL	AMR	0.49	0.45	7.33%	0.23	0.19	24.71%	100%
486	APEPDC	VIZIANAGARAM	BOBBILI	BOBBILI-RURAL	THERLAM	2233104	11KV NANDIGAM	RURAL	AMR	0.65	0.60	8.00%	0.24	0.22	17.79%	100%
487	APEPDC	VIZIANAGARAM	BOBBILI	BOBBILI-RURAL	THERLAM	2233105	11KV PERUMALI	RURAL	AMR	1.38	1.28	7.16%	0.70	0.60	19.96%	100%
488	APEPDC	VIZIANAGARAM	BOBBILI	BOBBILI-RURAL	THERLAM	2233106	11KV SAI MINES	RURAL	AMR	0.56	0.50	10.60%	0.04	0.03	34.96%	100%
489	APEPDC	VIZIANAGARAM	BOBBILI	BOBBILI-RURAL	THERLAM	2233101	11KV TERLAM	RURAL	AMR	0.59	0.58	2.26%	0.49	0.44	11.42%	100%
490	APEPDC	VIZIANAGARAM	BOBBILI	BOBBILI-RURAL	THERLAM	2233103	11KV UTTARAVALLI	RURAL	AMR	0.95	0.88	8.05%	0.45	0.41	16.85%	100%
491	APEPDC	VIZIANAGARAM	BOBBILI	SALURU	MAKKUVA	2215104	11KV DUGGERU	RURAL	AMR	0.58	0.54	7.26%	0.22	0.19	19.58%	100%
492	APEPDC	VIZIANAGARAM	BOBBILI	SALURU	MAKKUVA	2215103	11KV MAKKUVA TOWN	RURAL	AMR	1.01	0.99	2.05%	0.74	0.65	13.39%	100%
493	APEPDC	VIZIANAGARAM	BOBBILI	SALURU	MAKKUVA	2215101	11KV MAKKUVA-SAMBARA	RURAL	AMR	0.49	0.45	8.26%	0.19	0.19	8.26%	100%
494	APEPDC	VIZIANAGARAM	BOBBILI	SALURU	MAKKUVA	2215102	11KV MAKKUVA-VBPURAM	RURAL	AMR	0.68	0.62	8.93%	0.43	0.38	18.80%	100%
495	APEPDC	VIZIANAGARAM	BOBBILI	SALURU	MAKKUVA	2215105	11KV SWARNA LIFT IRRIGATION	RURAL	AMR	0.14	0.14	3.78%	0.30	0.21	34.19%	100%
496	APEPDC	VIZIANAGARAM	BOBBILI	SALURU	MAVUDI	2215201	11KV MAKKUVA- CHINTHALAVA	RURAL	AMR	0.71	0.66	7.14%	0.13	0.10	27.28%	100%
497	APEPDC	VIZIANAGARAM	BOBBILI	SALURU	MAVUDI	2215203	11KV MAVUDI	RURAL	AMR	0.69	0.63	8.31%	0.26	0.25	12.28%	100%
498	APEPDC	VIZIANAGARAM	BOBBILI	SALURU	MAVUDI	2215204	11KV MAVUDI SSHQ	RURAL	AMR	0.03	0.03	7.91%	0.04	0.03	33.07%	100%
499	APEPDC	VIZIANAGARAM	BOBBILI	SALURU	MAVUDI	2215202	11KV TUNDA	RURAL	AMR	0.43	0.39	8.64%	0.09	0.08	19.79%	100%
500	APEPDC	VIZIANAGARAM	BOBBILI	SALURU	Y.S.VALASA	2215303	11KV B.S.VALASA	RURAL	AMR	0.55	0.51	7.64%	0.14	0.14	7.64%	100%
501	APEPDC	VIZIANAGARAM	BOBBILI	SALURU	Y.S.VALASA	2215302	M.K.PUTTI	RURAL	AMR	0.75	0.68	9.16%	0.13	0.13	9.16%	100%
502	APEPDC	VIZIANAGARAM	BOBBILI	SALURU	Y.S.VALASA	2215301	Y.S.VALASA SS HQ	RURAL	AMR	0.04	0.04	8.52%	0.05	0.04	35.15%	100%
503	APEPDC	VIZIANAGARAM	BOBBILI	SALURU	G.N.PETA	2234201	11KV G.N.PETA	RURAL	AMR	0.69	0.62	10.05%	0.35	0.28	27.23%	100%
504	APEPDC	VIZIANAGARAM	BOBBILI	SALURU	G.N.PETA	2234204	11KV G.N.PETA 24HRS SSHQ	RURAL	AMR	0.18	0.17	6.59%	0.05	0.03	31.67%	100%
505	APEPDC	VIZIANAGARAM	BOBBILI	SALURU	G.N.PETA	2234203	11KV PUDI	RURAL	AMR	0.10	0.09	8.38%	0.07	0.08	8.38%	100%
506	APEPDC	VIZIANAGARAM	BOBBILI	SALURU	G.N.PETA	2234202	11KV V.G.VALASA	RURAL	AMR	0.69	0.62	9.15%	0.15	0.14	16.66%	100%
507	APEPDC	VIZIANAGARAM	BOBBILI	SALURU	PACHIPENTA	2234102	11KV KARRIVALASA	RURAL	AMR	0.89	0.81	8.81%	0.28	0.24	20.50%	100%
508	APEPDC	VIZIANAGARAM	BOBBILI	SALURU	PACHIPENTA	2234103	11KV MATHUMURU	RURAL	AMR	0.57	0.53	7.85%	0.16	0.13	24.29%	100%
509	APEPDC	VIZIANAGARAM	BOBBILI	SALURU	PACHIPENTA	2234101	11KV PACHIPENTA	RURAL	AMR	0.56	0.55	2.38%	0.34	0.28	21.30%	100%
510	APEPDC	VIZIANAGARAM	BOBBILI	SALURU	PACHIPENTA	2234104	11KV TRANSWORLD (KONAVALLI)	RURAL	AMR	0.00	0.00	6.72%	0.06	0.05	24.70%	100%
511	APEPDC	VIZIANAGARAM	BOBBILI	SALURU	PACHIPENTA	2234105	11KV WATER WORKS (CPWS)	RURAL	AMR	0.02	0.02	6.10%	0.38	0.28	29.46%	100%
512	APEPDC	VIZIANAGARAM	BOBBILI	SALURU	AUTONAGAR	2231303	11KV KOTTAKKI	RURAL	AMR	0.23	0.20	9.13%	0.07	0.05	32.52%	100%
513	APEPDC	VIZIANAGARAM	BOBBILI	SALURU	AUTONAGAR	2231302	11KV POLYTECHNIC	TOWN	AMR	1.66	1.62	2.32%	1.15	1.43	2.32%	100%
514	APEPDC	VIZIANAGARAM	BOBBILI	SALURU	AUTONAGAR	2231301	11KV SIVALAYAM	TOWN	AMR	1.32	1.29	2.37%	0.97	1.17	2.37%	100%
515	APEPDC	VIZIANAGARAM	BOBBILI	SALURU	GANGANNADORAVALLAS	2231403	11KV GANGANNA DORAVALLASA	RURAL	AMR	0.35	0.32	7.54%	0.13	0.10	29.14%	100%
516	APEPDC	VIZIANAGARAM	BOBBILI	SALURU	GANGANNADORAVALLAS	2231404	11KV GANGANNA DORAVALLASA	RURAL	AMR	0.03	0.03	7.31%	0.04	0.03	33.05%	100%
517	APEPDC	VIZIANAGARAM	BOBBILI	SALURU	GANGANNADORAVALLAS	2231401	11KV KURUKUTTI RURAL	RURAL	AMR	0.50	0.46	7.17%	0.15	0.14	12.45%	100%
518	APEPDC	VIZIANAGARAM	BOBBILI	SALURU	GANGANNADORAVALLAS	2231402	11KV THONAM	RURAL	AMR	0.59	0.55	6.52%	0.16	0.12	30.71%	100%
519	APEPDC	VIZIANAGARAM	BOBBILI	SALURU	MAMIDIPALLI	2231202	11KV KANDULAPADAM	RURAL	AMR	0.26	0.24	7.83%	0.07	0.05	32.80%	100%
520	APEPDC	VIZIANAGARAM	BOBBILI	SALURU	MAMIDIPALLI	2231201	11KV KURUKUTTI (MAMIDIPALLI)	RURAL	AMR	0.25	0.22	8.70%	0.16	0.12	34.94%	100%
521	APEPDC	VIZIANAGARAM	BOBBILI	SALURU	MAMIDIPALLI	2231204	11KV LS POULTRIES	RURAL	AMR	1.33	1.15	14.05%	0.44	0.45	14.05%	100%
522	APEPDC	VIZIANAGARAM	BOBBILI	SALURU	MAMIDIPALLI	2231203	11KV WATER WORKS	RURAL	AMR	0.35	0.33	6.72%	0.16	0.12	30.06%	100%
523	APEPDC	VIZIANAGARAM	BOBBILI	SALURU	SALURU	2231105	11KV BOGAVALASA	RURAL	AMR	0.42	0.40	6.47%	0.29	0.36	6.47%	100%
524	APEPDC	VIZIANAGARAM	BOBBILI	SALURU	SALURU	2231104	11KV G.N.PETA	RURAL	AMR	0.28	0.26	7.03%	0.14	0.12	22.13%	100%
525	APEPDC	VIZIANAGARAM	BOBBILI	SALURU	SALURU	2231103	11KV KOTHAVALASA	RURAL	AMR	0.31	0.28	9.70%	0.17	0.16	15.53%	100%
526	APEPDC	VIZIANAGARAM	BOBBILI	SALURU	SALURU	2231101	11KV SALURU TOWN-I	TOWN	AMR	1.88	1.84	2.18%	1.39	1.70	2.18%	100%
527	APEPDC	VIZIANAGARAM	BOBBILI	SALURU	SALURU	2231106	11KV SALURU TOWN-II (GUMADA)	TOWN	AMR	1.01	0.99	2.36%	1.04	1.34	2.36%	100%
528	APEPDC	VIZIANAGARAM	BOBBILI	SALURU	SALURU	2231102	11KV WATER WORKS	TOWN	AMR	0.62	0.60	3.03%	0.16	0.16	3.21%	100%
529	APEPDC	VIZIANAGARAM	CHIPURUPALLI	CHIPURUPALLI	CHEEPURUPALLI	2125204	11 KV SKML FEEDER	RURAL	AMR	1.37	1.14	16.70%	0.12	0.11	25.03%	100%
530	APEPDC	VIZIANAGARAM	CHIPURUPALLI	CHIPURUPALLI	CHEEPURUPALLI	2125201	11KV GARIVIDI-GARBHAM	RURAL	AMR	1.04	0.88	15.20%	3.12	3.16	15.20%	100%
531	APEPDC	VIZIANAGARAM	CHIPURUPALLI	CHIPURUPALLI	CHEEPURUPALLI	2125203	11KV LAVERU	RURAL	AMR	1.41	1.19	15.86%	0.41	0.47	15.86%	100%
532	APEPDC	VIZIANAGARAM	CHIPURUPALLI	CHIPURUPALLI	CHEEPURUPALLI	2125202	11KV TOWN-RAJAM	RURAL	AMR	2.03	1.57	22.51%	0.52	0.42	37.77%	100%
533	APEPDC	VIZIANAGARAM	CHIPURUPALLI	CHIPURUPALLI	GATCHALAVALLASA	2125405	11KV FOOD PARK INDUSTRIAL F	RURAL	AMR	0.12	0.10	14.48%	0.24	0.23	18.40%	100%
534	APEPDC	VIZIANAGARAM	CHIPURUPALLI	CHIPURUPALLI	GATCHALAVALLASA	2125403	11KV KARLAM	RURAL	AMR	1.06	0.91	14.11%	0.26	0.32	14.11%	100%
535	APEPDC	VIZIANAGARAM	CHIPURUPALLI	CHIPURUPALLI	GATCHALAVALLASA	2125402	11KV METTAPALLI	RURAL	AMR	0.69	0.59	14.62%	0.27	0.35	14.62%	100%
536	APEPDC	VIZIANAGARAM	CHIPURUPALLI	CHIPURUPALLI	GATCHALAVALLASA	2125401	11KV PATHIKAYTALAVALLASA	RURAL	AMR	0.64	0.56	13.27%	0.17	0.18	13.27%	100%
537	APEPDC	VIZIANAGARAM	CHIPURUPALLI	CHIPURUPALLI	GATCHALAVALLASA	2125406	11KV PERIPI RURAL FEEDER	RURAL	AMR	0.70	0.60	15.39%	0.19	0.22	15.39%	100%

538	APEPDC	VIZIANAGARAM	CHIPURUPALLI	CHIPURUPALLI	GATCHALVALASA	2125404	11KV RADHA SAKKU	RURAL	AMR	1.21	1.06	12.64%	0.54	0.41	34.65%	100%
539	APEPDC	VIZIANAGARAM	CHIPURUPALLI	CHIPURUPALLI	P.K.PALAVALASA	2125802	11KV BYREDDIPETA	RURAL	AMR	0.56	0.48	15.73%	0.13	0.14	15.73%	100%
540	APEPDC	VIZIANAGARAM	CHIPURUPALLI	CHIPURUPALLI	P.K.PALAVALASA	2125803	11KV P.K.PALAVALASA SS HQ	RURAL	AMR	0.18	0.16	7.64%	0.04	0.03	32.81%	100%
541	APEPDC	VIZIANAGARAM	CHIPURUPALLI	CHIPURUPALLI	P.K.PALAVALASA	2125801	11KV PEDANADIPALLI	RURAL	AMR	0.76	0.64	15.72%	0.35	0.32	21.12%	100%
542	APEPDC	VIZIANAGARAM	CHIPURUPALLI	CHIPURUPALLI	GARIVIDI	2125501	11KV GARBHAM (PEDABONDAP	RURAL	AMR	0.78	0.65	16.51%	0.39	0.38	18.08%	100%
543	APEPDC	VIZIANAGARAM	CHIPURUPALLI	CHIPURUPALLI	GARIVIDI	2125502	11KV GARIVIDI	RURAL	AMR	2.66	2.27	14.58%	2.08	1.83	24.78%	100%
544	APEPDC	VIZIANAGARAM	CHIPURUPALLI	CHIPURUPALLI	GARIVIDI	2125504	11KV KANDIPETA RURAL FEEDER	RURAL	AMR	1.08	0.93	14.42%	0.21	0.20	20.71%	100%
545	APEPDC	VIZIANAGARAM	CHIPURUPALLI	CHIPURUPALLI	GARIVIDI	2125503	11KV KONURU	RURAL	AMR	1.25	1.04	16.94%	0.72	0.77	16.94%	100%
546	APEPDC	VIZIANAGARAM	CHIPURUPALLI	CHIPURUPALLI	KONURU	2125702	11KV DUMMIDA	RURAL	AMR	0.89	0.77	13.42%	0.54	0.55	13.42%	100%
547	APEPDC	VIZIANAGARAM	CHIPURUPALLI	CHIPURUPALLI	KONURU	2125703	11KV KONURU SSHQ	RURAL	AMR	0.21	0.18	13.37%	0.07	0.07	13.70%	100%
548	APEPDC	VIZIANAGARAM	CHIPURUPALLI	CHIPURUPALLI	KONURU	2125701	11KV PARLA	RURAL	AMR	1.10	0.96	13.33%	0.30	0.35	13.33%	100%
549	APEPDC	VIZIANAGARAM	CHIPURUPALLI	CHIPURUPALLI	GARBHAM	2125306	11KV BYRIPURAM RURAL	RURAL	AMR	1.23	1.05	14.21%	0.47	0.54	14.21%	100%
550	APEPDC	VIZIANAGARAM	CHIPURUPALLI	CHIPURUPALLI	GARBHAM	2125304	11KV GARBHAM SS HQ	RURAL	AMR	0.71	0.60	14.29%	0.53	0.54	14.29%	100%
551	APEPDC	VIZIANAGARAM	CHIPURUPALLI	CHIPURUPALLI	GARBHAM	2125305	11KV HANUMAN AGENCIES	RURAL	AMR	0.03	0.03	14.15%	0.13	0.15	14.15%	100%
552	APEPDC	VIZIANAGARAM	CHIPURUPALLI	CHIPURUPALLI	GARBHAM	2125301	11KV MERAKAMUDIDAM MHQ	RURAL	AMR	0.90	0.78	13.22%	0.70	0.84	13.22%	100%
553	APEPDC	VIZIANAGARAM	CHIPURUPALLI	CHIPURUPALLI	GARBHAM	2125302	11KV MERAKAMUDIDAM RURA	RURAL	AMR	1.08	0.89	17.31%	0.28	0.36	17.31%	100%
554	APEPDC	VIZIANAGARAM	CHIPURUPALLI	CHIPURUPALLI	GARBHAM	2125303	11KV SRINIVASA JUTE MILL	RURAL	AMR	0.00	0.00	0.00%	0.00	0.00	0.00%	100%
555	APEPDC	VIZIANAGARAM	CHIPURUPALLI	CHIPURUPALLI	GARUGUBILLI	2125602	11KV BHIMAVARAM	RURAL	AMR	0.76	0.66	12.87%	0.14	0.16	12.87%	100%
556	APEPDC	VIZIANAGARAM	CHIPURUPALLI	CHIPURUPALLI	GARUGUBILLI	2125601	11KV RAMARAJUPETA	RURAL	AMR	0.77	0.66	14.87%	0.28	0.28	15.72%	100%
557	APEPDC	VIZIANAGARAM	CHIPURUPALLI	CHIPURUPALLI	GARUGUBILLI	2125603	GARUGUBILLI SS HQ	RURAL	AMR	0.37	0.32	14.06%	0.18	0.16	24.22%	100%
558	APEPDC	VIZIANAGARAM	CHIPURUPALLI	CHIPURUPALLI	MERAKAMUDIDAM(SOM	2125901	MERAKAMUDIDAM MHQ	RURAL	AMR	0.51	0.43	15.39%	0.25	0.25	15.39%	100%
559	APEPDC	VIZIANAGARAM	CHIPURUPALLI	CHIPURUPALLI	MERAKAMUDIDAM(SOM	2125902	SOMALINGAPURAM RURAL	RURAL	AMR	0.57	0.48	16.06%	0.26	0.22	28.57%	100%
560	APEPDC	VIZIANAGARAM	CHIPURUPALLI	CHIPURUPALLI	MERAKAMUDIDAM(SOM	2125903	VOOTAPALLI RURAL	RURAL	AMR	0.73	0.63	14.01%	0.22	0.26	14.01%	100%
561	APEPDC	VIZIANAGARAM	CHIPURUPALLI	PARVATHIPURAM	MERAKAMUDIDAM(SOM	2125604	11 KV YADIKA	RURAL	AMR	0.75	0.65	13.11%	0.04	0.03	36.79%	100%
562	APEPDC	VIZIANAGARAM	PVPURAM	PARVATHIPURAM	GARUGUBILLI	2222201	11KV GARUGUBILLI MHQ	RURAL	AMR	0.45	0.44	2.79%	0.51	0.50	4.45%	100%
563	APEPDC	VIZIANAGARAM	PVPURAM	PARVATHIPURAM	GARUGUBILLI	2222202	11KV GARUGUBILLI RURAL	RURAL	AMR	0.59	0.52	11.59%	0.40	0.32	27.77%	100%
564	APEPDC	VIZIANAGARAM	PVPURAM	PARVATHIPURAM	GARUGUBILLI	2222203	11KV UDDAVOLU	RURAL	AMR	0.65	0.58	11.30%	0.32	0.27	25.52%	100%
565	APEPDC	VIZIANAGARAM	PVPURAM	PARVATHIPURAM	NAGOORU	2222103	11KV 24HRS NAGURU SS HQ	RURAL	AMR	0.45	0.39	14.89%	0.39	0.34	27.02%	100%
566	APEPDC	VIZIANAGARAM	PVPURAM	PARVATHIPURAM	NAGOORU	2222102	11KV RAVIVALASA	RURAL	AMR	0.96	0.84	12.83%	0.38	0.34	24.01%	100%
567	APEPDC	VIZIANAGARAM	PVPURAM	PARVATHIPURAM	NAGOORU	2222101	11KV THOTAPALLI	RURAL	AMR	0.54	0.47	11.36%	0.34	0.33	14.12%	100%
568	APEPDC	VIZIANAGARAM	PVPURAM	PARVATHIPURAM	GANGIREGUVALASA	2222301	11KV GANGIREGUVALASA	RURAL	AMR	0.34	0.30	12.15%	0.23	0.23	12.15%	100%
569	APEPDC	VIZIANAGARAM	PVPURAM	PARVATHIPURAM	GANGIREGUVALASA	2222303	11KV R.L.PURAM	RURAL	AMR	0.49	0.44	10.85%	0.17	0.13	28.43%	100%
570	APEPDC	VIZIANAGARAM	PVPURAM	PARVATHIPURAM	GANGIREGUVALASA	2222302	11KV SIVINI	RURAL	AMR	0.06	0.06	9.27%	0.08	0.06	31.18%	100%
571	APEPDC	VIZIANAGARAM	PVPURAM	PARVATHIPURAM	KOMARADA	2223103	11KV GUMADA	RURAL	AMR	0.59	0.52	11.80%	0.32	0.26	28.81%	100%
572	APEPDC	VIZIANAGARAM	PVPURAM	PARVATHIPURAM	KOMARADA	2223105	11KV INDUSTRIAL	RURAL	AMR	0.13	0.11	12.27%	0.06	0.05	29.36%	100%
573	APEPDC	VIZIANAGARAM	PVPURAM	PARVATHIPURAM	KOMARADA	2223101	11KV KOMARADA MHQ	RURAL	AMR	0.43	0.42	2.58%	0.26	0.21	20.54%	100%
574	APEPDC	VIZIANAGARAM	PVPURAM	PARVATHIPURAM	KOMARADA	2225102	11KV KOMARADA RURAL	RURAL	AMR	0.63	0.56	11.80%	0.04	0.03	35.84%	100%
575	APEPDC	VIZIANAGARAM	PVPURAM	PARVATHIPURAM	KOMARADA	2223102	11KV KUNERU	RURAL	AMR	0.42	0.38	11.03%	0.17	0.14	24.59%	100%
576	APEPDC	VIZIANAGARAM	PVPURAM	PARVATHIPURAM	KOTTU	2223202	11KV CHEEDIPALLI	RURAL	AMR	0.09	0.08	13.48%	0.12	0.09	37.11%	100%
577	APEPDC	VIZIANAGARAM	PVPURAM	PARVATHIPURAM	KOTTU	2223203	11KV DALAIPETA	RURAL	AMR	0.13	0.11	12.84%	0.10	0.08	30.97%	100%
578	APEPDC	VIZIANAGARAM	PVPURAM	PARVATHIPURAM	KOTTU	2223204	11KV LIFT IRRIGATION	RURAL	AMR	0.02	0.02	13.25%	0.06	0.04	40.56%	100%
579	APEPDC	VIZIANAGARAM	PVPURAM	PARVATHIPURAM	KOTTU	2223201	11KV RAYAPURAM	RURAL	AMR	0.10	0.09	9.74%	0.08	0.05	41.81%	100%
580	APEPDC	VIZIANAGARAM	PVPURAM	PARVATHIPURAM	NARSIPURAM	2224102	11KV BANDALUPPI	RURAL	AMR	0.52	0.47	10.05%	0.28	0.23	25.92%	100%
581	APEPDC	VIZIANAGARAM	PVPURAM	PARVATHIPURAM	NARSIPURAM	2224101	11KV MR NAGARAM	RURAL	AMR	1.53	1.32	13.80%	0.61	0.53	25.57%	100%
582	APEPDC	VIZIANAGARAM	PVPURAM	PARVATHIPURAM	NARSIPURAM	2224103	11KV NARSIPURAM	RURAL	AMR	1.48	1.29	12.67%	0.96	0.83	23.94%	100%
583	APEPDC	VIZIANAGARAM	PVPURAM	PARVATHIPURAM	TALLABURIDI	2224201	11KV D K PATNAM	RURAL	AMR	0.24	0.21	13.22%	0.17	0.14	26.23%	100%
584	APEPDC	VIZIANAGARAM	PVPURAM	PARVATHIPURAM	TALLABURIDI	2224202	11KV GANGAPURAM	RURAL	AMR	0.77	0.69	10.43%	0.26	0.20	31.20%	100%
585	APEPDC	VIZIANAGARAM	PVPURAM	PARVATHIPURAM	TALLABURIDI	2224203	11KV L.R.PETA	RURAL	AMR	0.42	0.36	14.58%	0.23	0.20	26.38%	100%
586	APEPDC	VIZIANAGARAM	PVPURAM	PARVATHIPURAM	KOTHAVALASA PVP	2221202	11KV ADDAPUSEELA	RURAL	AMR	1.22	1.08	11.42%	0.61	0.49	28.27%	100%
587	APEPDC	VIZIANAGARAM	PVPURAM	PARVATHIPURAM	KOTHAVALASA PVP	2221203	11KV CHANDRAMPETA	RURAL	AMR	1.09	0.95	13.15%	0.45	0.38	25.35%	100%
588	APEPDC	VIZIANAGARAM	PVPURAM	PARVATHIPURAM	KOTHAVALASA PVP	2221201	11KV WATER WORKS	RURAL	AMR	0.53	0.45	14.13%	0.42	0.37	24.74%	100%
589	APEPDC	VIZIANAGARAM	PVPURAM	PARVATHIPURAM	PARVATHIPURAM	2221102	11KV BELAGAM	TOWN	AMR	1.89	1.85	2.06%	1.81	2.17	2.06%	100%
590	APEPDC	VIZIANAGARAM	PVPURAM	PARVATHIPURAM	PARVATHIPURAM	2221104	11KV G.D.PETA	TOWN	AMR	2.91	2.84	2.19%	2.16	2.47	2.19%	100%
591	APEPDC	VIZIANAGARAM	PVPURAM	PARVATHIPURAM	PARVATHIPURAM	2221105	11KV ITDA	TOWN	AMR	1.29	1.26	2.16%	0.70	0.72	2.16%	100%
592	APEPDC	VIZIANAGARAM	PVPURAM	PARVATHIPURAM	PARVATHIPURAM	2221103	11KV KOTHAVALASA	RURAL	AMR	1.35	1.16	14.41%	1.03	1.21	14.41%	100%
593	APEPDC	VIZIANAGARAM	PVPURAM	PARVATHIPURAM	PARVATHIPURAM	2221101	11KV PARVATHIPURAM TOWN	TOWN	AMR	2.76	2.69	2.46%	1.91	2.37	2.46%	100%
594	APEPDC	VIZIANAGARAM	PVPURAM	PARVATHIPURAM	IT GL PURAM	2243101	11KV GLPURAM MHQ	RURAL	AMR	0.88	0.86	2.38%	0.50	0.39	24.29%	100%
595	APEPDC	VIZIANAGARAM	PVPURAM	PARVATHIPURAM	IT GL PURAM	2243102	11KV KEDHARI PURAM	RURAL	AMR	0.98	0.88	9.86%	0.25	0.21	24.63%	100%
596	APEPDC	VIZIANAGARAM	PVPURAM	PARVATHIPURAM	IT GL PURAM	2243103	11KV MODENKHAL	RURAL	AMR	1.55	1.34	13.44%	0.43	0.27	45.40%	100%
597	APEPDC	VIZIANAGARAM	PVPURAM	PARVATHIPURAM	IT GL PURAM	2243104	11KV RASTAKUNTUBAI	RURAL	AMR	1.14	0.98	13.74%	0.19	0.13	40.65%	100%
598	APEPDC	VIZIANAGARAM	PVPURAM	PARVATHIPURAM	IT CHINNAKUDAMA	2241303	GADATIRUVADA	RURAL	AMR	0.69	0.57	17.02%	0.22	0.19	30.84%	100%
599	APEPDC	VIZIANAGARAM	PVPURAM	PARVATHIPURAM	IT CHINNAKUDAMA	2241301	SATYA NIVAS	RURAL	AMR	0.10	0.09	8.19%	0.09	0.07	26.18%	100%
600	APEPDC	VIZIANAGARAM	PVPURAM	PARVATHIPURAM	IT CHINNAKUDAMA	2241302	SINGINAPURAM	RURAL	AMR	0.59	0.51	14.60%	0.11	0.09	29.26%	100%
601	APEPDC	VIZIANAGARAM	PVPURAM	PARVATHIPURAM	IT JM VALASA	2241201	11KV JM VALASA	RURAL	AMR	0.30	0.30	2.28%	0.36	0.33	7.96%	100%
602	APEPDC	VIZIANAGARAM	PVPURAM	PARVATHIPURAM	IT JM VALASA	2241202	11KV PEDA BUDDIDI	RURAL	AMR	0.76	0.68	10.40%	0.31	0.28	18.87%	100%
603	APEPDC	VIZIANAGARAM	PVPURAM	PARVATHIPURAM	IT PEDA MERANGI	2241104	11KV MERANGI	RURAL	AMR	0.58	0.49	14.08%	0.29	0.26	21.93%	100%
604	APEPDC	VIZIANAGARAM	PVPURAM	PARVATHIPURAM	IT PEDA MERANGI	2241101	11KV PARAJAPADU	RURAL	AMR	0.43	0.37	13.69%	0.14	0.12	27.38%	100%
605	APEPDC	VIZIANAGARAM	PVPURAM	PARVATHIPURAM	IT PEDA MERANGI	2241102	11KV RRB PURAM-KURUPAM	RURAL	AMR	0.60	0.51	15.60%	0.21	0.19	21.02%	100%
606	APEPDC	VIZIANAGARAM	PVPURAM	PARVATHIPURAM	IT PEDA MERANGI	2241103	11KV VENKATA RAJAPURAM	RURAL	AMR	0.80	0.70	12.36%	0.30	0.27	21.85%	100%
607	APEPDC	VIZIANAGARAM	PVPURAM	PARVATHIPURAM	IT KURUPAM	2242101	11KV KURUPAM MHQ	RURAL	AMR	1.31	1.28	2.49%	0.92	0.81	13.94%	100%
608	APEPDC	VIZIANAGARAM	PVPURAM	PARVATHIPURAM	IT KURUPAM	2242103	11KV KURUPAM RURAL	RURAL	AMR	0.89	0.79	11.17%	0.13	0.10	34.70%	100%
609	APEPDC	VIZIANAGARAM	PVPURAM	PARVATHIPURAM	IT KURUPAM	2242102	11KV REGIDI	RURAL	AMR	0.50	0.46	7.97%	0.18	0.12	37.34%	100%
610	APEPDC	VIZIANAGARAM	VIZIANAGARAM	BHOGAPURAM	BHOGAPURAM	2121302	11KV BHOGAPURAM INDUSTRIAL	RURAL	AMR	0.19	0.19	2.52%	0.11	0.10	13.25%	100%
611	APEPDC	VIZIANAGARAM	VIZIANAGARAM	BHOGAPURAM	BHOGAPURAM	2121301	11KV BHOGAPURAM MHQ	RURAL	AMR	1.65	1.58	4.45%	1.29	1.07	20.80%	100%
612	APEPDC	VIZIANAGARAM	VIZIANAGARAM	BHOGAPURAM	BHOGAPURAM	2121303	11KV BHOGAPURAM RURAL	RURAL	AMR	0.10	0.09	5.30%	0.12	0.09	31.56%	100%
613	APEPDC	VIZIANAGARAM	VIZIANAGARAM	BHOGAPURAM	MUKKAM	2121201	11KV INDUSTRIAL	RURAL	AMR	2.67	2.56	4.09%	2.76	2.79	4.09%	100%
614	APEPDC	VIZIANAGARAM	VIZIANAGARAM	BHOGAPURAM	MUKKAM	2121202	11KV MUKKAM RURAL	RURAL	AMR	0.64	0.56	12.66%	0.43	0.34	30.74%	100%

616	APEPDC	VIZIANAGARAM	VIZIANAGARAM	BHOGAPURAM	MUKKAM	2121204	11KV MUNJERU RURAL	RURAL	AMR	0.52	0.48	7.05%	0.30	0.26	22.20%	100%	
617	APEPDC	VIZIANAGARAM	VIZIANAGARAM	BHOGAPURAM	SAVARAVILLI	2121104	11KV A.RAVIVALASA	RURAL	AMR	0.64	0.57	11.11%	0.47	0.40	24.92%	100%	
618	APEPDC	VIZIANAGARAM	VIZIANAGARAM	BHOGAPURAM	SAVARAVILLI	2121102	11KV RWS	RURAL	AMR	0.46	0.40	14.24%	0.55	0.52	18.27%	100%	
619	APEPDC	VIZIANAGARAM	VIZIANAGARAM	BHOGAPURAM	SAVARAVILLI	2121103	11KV SAVARAVALLI INDL (ANDH	RURAL	AMR	1.51	1.43	5.23%	0.83	0.79	9.71%	100%	
620	APEPDC	VIZIANAGARAM	VIZIANAGARAM	BHOGAPURAM	SAVARAVILLI	2121101	11KV SAVARAVALLI RURAL (JON	RURAL	AMR	0.82	0.74	8.73%	0.47	0.42	18.64%	100%	
621	APEPDC	VIZIANAGARAM	VIZIANAGARAM	BHOGAPURAM	AKKIVARAM	2123303	11KV AKKIVARAM INDUSTRIAL	RURAL	AMR	0.60	0.58	4.55%	0.22	0.15	32.96%	100%	
622	APEPDC	VIZIANAGARAM	VIZIANAGARAM	BHOGAPURAM	AKKIVARAM	2123301	11KV AKKIVARAM RURAL	RURAL	AMR	0.55	0.51	8.02%	0.37	0.32	20.08%	100%	
623	APEPDC	VIZIANAGARAM	VIZIANAGARAM	BHOGAPURAM	AKKIVARAM	2123302	11KV BANTUPALLI RURAL	RURAL	AMR	0.56	0.51	9.65%	0.26	0.22	24.30%	100%	
624	APEPDC	VIZIANAGARAM	VIZIANAGARAM	BHOGAPURAM	BATALLION	2123401	11KV BATALLION	RURAL	AMR	0.91	0.87	4.24%	0.82	0.56	34.56%	100%	
625	APEPDC	VIZIANAGARAM	VIZIANAGARAM	BHOGAPURAM	BATALLION	2123403	11KV BODDAVALASA INDUSTRIAL	RURAL	AMR	0.34	0.33	1.83%	0.25	0.21	18.21%	100%	
626	APEPDC	VIZIANAGARAM	VIZIANAGARAM	BHOGAPURAM	BATALLION	2123402	11KV JONNADA RURAL	RURAL	AMR	1.45	1.29	11.23%	0.84	0.70	26.59%	100%	
627	APEPDC	VIZIANAGARAM	VIZIANAGARAM	BHOGAPURAM	DENKADA	2123103	11KV D.KOLLAM PWS	RURAL	AMR	0.08	0.07	5.90%	0.15	0.08	50.83%	100%	
628	APEPDC	VIZIANAGARAM	VIZIANAGARAM	BHOGAPURAM	DENKADA	2123102	11KV DENKADA(R)	RURAL	AMR	0.80	0.72	10.11%	0.38	0.28	32.92%	100%	
629	APEPDC	VIZIANAGARAM	VIZIANAGARAM	BHOGAPURAM	DENKADA	2123101	11KV DENKADA(U)	RURAL	AMR	0.48	0.47	3.53%	0.34	0.29	17.14%	100%	
630	APEPDC	VIZIANAGARAM	VIZIANAGARAM	BHOGAPURAM	DENKADA	2123104	Peda Thadivada Rural	RURAL	AMR	1.06	0.97	8.43%	0.63	0.54	21.48%	100%	
631	APEPDC	VIZIANAGARAM	VIZIANAGARAM	BHOGAPURAM	RAJAPULOVA	2123204	11KV AN STEELS	RURAL	AMR	0.62	0.55	10.37%	1.25	1.22	12.97%	100%	
632	APEPDC	VIZIANAGARAM	VIZIANAGARAM	BHOGAPURAM	RAJAPULOVA	2123201	11KV JONNADA RWS	RURAL	AMR	0.46	0.43	8.32%	0.23	0.19	24.06%	100%	
633	APEPDC	VIZIANAGARAM	VIZIANAGARAM	BHOGAPURAM	RAJAPULOVA	2123205	11KV MODAVALASA SS HQ	RURAL	AMR	0.32	0.31	4.35%	0.19	0.18	12.00%	100%	
634	APEPDC	VIZIANAGARAM	VIZIANAGARAM	BHOGAPURAM	RAJAPULOVA	2123203	11KV POLIPALLI	RURAL	AMR	1.38	1.28	7.10%	0.89	0.77	19.88%	100%	
635	APEPDC	VIZIANAGARAM	VIZIANAGARAM	BHOGAPURAM	RAJAPULOVA	2123202	11KV VIJAYNAGAR IRON	RURAL	AMR	0.26	0.24	7.55%	0.30	0.19	42.37%	100%	
636	APEPDC	VIZIANAGARAM	VIZIANAGARAM	BHOGAPURAM	33/11 KV PATHIWADA	2122503	11KV CHOWDAVADA AGL	RURAL	AMR	1.22	1.10	9.14%	0.10	0.09	19.28%	100%	
637	APEPDC	VIZIANAGARAM	VIZIANAGARAM	BHOGAPURAM	33/11 KV PATHIWADA	2122501	11KV PATHIWADA 24 HRS	RURAL	AMR	1.19	1.09	8.50%	0.59	0.50	21.78%	100%	
638	APEPDC	VIZIANAGARAM	VIZIANAGARAM	BHOGAPURAM	33/11 KV PATHIWADA	2122502	11KV THAMMAYAPALEM AGL	RURAL	AMR	0.43	0.37	13.66%	0.05	0.04	41.74%	100%	
639	APEPDC	VIZIANAGARAM	VIZIANAGARAM	BHOGAPURAM	G CHODAVARAM	2122302	11KV CH.AGRAHARAM	RURAL	AMR	0.34	0.31	8.73%	0.09	0.07	32.60%	100%	
640	APEPDC	VIZIANAGARAM	VIZIANAGARAM	BHOGAPURAM	G CHODAVARAM	2122305	11KV G.CHODAVARAM 24HRS	RURAL	AMR	1.26	1.11	11.81%	0.76	0.66	23.22%	100%	
641	APEPDC	VIZIANAGARAM	VIZIANAGARAM	BHOGAPURAM	G CHODAVARAM	2122303	11KV IVAX	RURAL	AMR	0.29	0.28	4.02%	0.14	0.12	12.41%	100%	
642	APEPDC	VIZIANAGARAM	VIZIANAGARAM	BHOGAPURAM	G CHODAVARAM	2122301	11KV KANDIVALASA	RURAL	AMR	0.28	0.26	8.24%	0.14	0.11	25.43%	100%	
643	APEPDC	VIZIANAGARAM	VIZIANAGARAM	BHOGAPURAM	G CHODAVARAM	2122306	11KV SUPTHA MAHALAKSHMI S	RURAL	AMR	0.00	0.00	2.02%	0.04	0.03	28.72%	100%	
644	APEPDC	VIZIANAGARAM	VIZIANAGARAM	BHOGAPURAM	GOVINDAPURAM	2122201	11KV CHINTHAPALLI	RURAL	AMR	0.44	0.39	11.14%	0.05	0.03	36.64%	100%	
645	APEPDC	VIZIANAGARAM	VIZIANAGARAM	BHOGAPURAM	GOVINDAPURAM	2122203	11KV GOVINDAPURAM 24HRS	RURAL	AMR	0.66	0.59	10.10%	0.40	0.34	23.70%	100%	
646	APEPDC	VIZIANAGARAM	VIZIANAGARAM	BHOGAPURAM	GOVINDAPURAM	2122202	11KV VEMPADAM	RURAL	AMR	0.90	0.79	11.31%	0.12	0.10	26.90%	100%	
647	APEPDC	VIZIANAGARAM	VIZIANAGARAM	BHOGAPURAM	KUMILI	2122401	11KV KUMILI 24 HRS	RURAL	AMR	1.36	1.22	10.21%	0.91	0.79	21.45%	100%	
648	APEPDC	VIZIANAGARAM	VIZIANAGARAM	BHOGAPURAM	KUMILI	2122402	11KV KUMILI RURAL	RURAL	AMR	0.73	0.65	11.32%	0.13	0.11	28.83%	100%	
649	APEPDC	VIZIANAGARAM	VIZIANAGARAM	BHOGAPURAM	NATHAVALASA	2122103	11KV KOPPERLA RURAL (BHOGA	RURAL	AMR	0.02	0.02	8.05%	0.04	0.03	33.33%	100%	
650	APEPDC	VIZIANAGARAM	VIZIANAGARAM	BHOGAPURAM	NATHAVALASA	2122107	11KV MIRACLE SOFT	RURAL	AMR	0.37	0.36	2.08%	0.13	0.12	10.99%	100%	
651	APEPDC	VIZIANAGARAM	VIZIANAGARAM	BHOGAPURAM	NATHAVALASA	2122106	11KV NATHAVALASA 24 HRS	RURAL	AMR	1.16	1.01	13.56%	1.42	1.33	19.41%	100%	
652	APEPDC	VIZIANAGARAM	VIZIANAGARAM	BHOGAPURAM	NATHAVALASA	2122101	11KV P.REGA INDUSTRIAL (MAT	RURAL	AMR	0.15	0.14	8.32%	0.13	0.12	14.60%	100%	
653	APEPDC	VIZIANAGARAM	VIZIANAGARAM	BHOGAPURAM	NATHAVALASA	2122105	11KV P.REGA MHQ	RURAL	AMR	1.49	1.43	4.24%	0.96	0.87	13.67%	100%	
654	APEPDC	VIZIANAGARAM	VIZIANAGARAM	BHOGAPURAM	NATHAVALASA	2122102	11KV P.REGA RURAL	RURAL	AMR	1.00	0.88	12.57%	0.44	0.37	26.87%	100%	
655	APEPDC	VIZIANAGARAM	VIZIANAGARAM	BHOGAPURAM	NATHAVALASA	2122104	11KV RELIVALASA	RURAL	AMR	0.06	0.06	6.87%	0.05	0.03	33.62%	100%	
656	APEPDC	VIZIANAGARAM	VIZIANAGARAM	BHOGAPURAM	NATHAVALASA	2122108	11KV VIZIANAGARAM BIO-TECH	RURAL	AMR	0.31	0.30	4.92%	0.45	0.44	7.44%	100%	
657	APEPDC	VIZIANAGARAM	VIZIANAGARAM	GAJAPATHINAGARA	BONDAPALLI	2143301	11KV BONDAPALLI MHQ	RURAL	AMR	0.80	0.74	7.43%	0.62	0.54	18.95%	100%	
658	APEPDC	VIZIANAGARAM	VIZIANAGARAM	GAJAPATHINAGARA	BONDAPALLI	2143302	11KV DEVUPALLI	RURAL	AMR	0.72	0.67	8.17%	0.45	0.40	17.66%	100%	
659	APEPDC	VIZIANAGARAM	VIZIANAGARAM	GAJAPATHINAGARA	BONDAPALLI	2143303	11KV RACHAKINDAM	RURAL	AMR	0.45	0.41	9.64%	0.25	0.23	17.31%	100%	
660	APEPDC	VIZIANAGARAM	VIZIANAGARAM	GAJAPATHINAGARA	GOTLAM	2143102	11KV BONDAPALLI RURAL	RURAL	AMR	0.15	0.13	13.81%	0.13	0.11	28.41%	100%	
661	APEPDC	VIZIANAGARAM	VIZIANAGARAM	GAJAPATHINAGARA	GOTLAM	2143103	11KV GARUDABILLI	RURAL	AMR	0.49	0.43	11.85%	0.35	0.30	23.64%	100%	
662	APEPDC	VIZIANAGARAM	VIZIANAGARAM	GAJAPATHINAGARA	GOTLAM	2143101	11KV GOTLAM	RURAL	AMR	1.42	1.24	12.84%	1.47	1.38	17.98%	100%	
663	APEPDC	VIZIANAGARAM	VIZIANAGARAM	GAJAPATHINAGARA	GOTLAM	2143105	11KV INDUSTRIAL	RURAL	AMR	0.47	0.42	10.55%	0.20	0.19	15.77%	100%	
664	APEPDC	VIZIANAGARAM	VIZIANAGARAM	GAJAPATHINAGARA	GOTLAM	2143104	11KV NELIWADA	RURAL	AMR	0.22	0.20	7.28%	0.17	0.13	29.45%	100%	
665	APEPDC	VIZIANAGARAM	VIZIANAGARAM	GAJAPATHINAGARA	MENTADA	2143202	11KV ANDRA	RURAL	AMR	1.11	0.98	12.35%	0.73	0.67	20.06%	100%	
666	APEPDC	VIZIANAGARAM	VIZIANAGARAM	GAJAPATHINAGARA	MENTADA	2143204	11KV INDUSTRIAL	RURAL	AMR	0.18	0.15	18.08%	0.21	0.22	18.08%	100%	
667	APEPDC	VIZIANAGARAM	VIZIANAGARAM	GAJAPATHINAGARA	MENTADA	2143201	11KV MENTADA	RURAL	AMR	0.50	0.48	2.91%	0.23	0.20	14.30%	100%	
668	APEPDC	VIZIANAGARAM	VIZIANAGARAM	GAJAPATHINAGARA	MENTADA	2143203	11KV PORAM	RURAL	AMR	0.80	0.75	5.94%	0.62	0.55	16.21%	100%	
669	APEPDC	VIZIANAGARAM	VIZIANAGARAM	GAJAPATHINAGARA	MENTADA	2143205	SAKIVALASA RWS	RURAL	AMR	0.90	0.03	2.39%	0.00	0.00	2.39%	100%	
670	APEPDC	VIZIANAGARAM	VIZIANAGARAM	GAJAPATHINAGARA	KOMATIPALLI	2144104	11 KV GOBBYAM	RURAL	AMR	0.04	0.07	11.50%	0.42	0.36	23.48%	100%	
671	APEPDC	VIZIANAGARAM	VIZIANAGARAM	GAJAPATHINAGARA	KOMATIPALLI	2144103	11KV D.RAJERU MHQ	RURAL	AMR	0.28	0.27	2.75%	0.26	0.24	11.45%	100%	
672	APEPDC	VIZIANAGARAM	VIZIANAGARAM	GAJAPATHINAGARA	KOMATIPALLI	2144101	11KV D.RAJERU RURAL	RURAL	AMR	0.54	0.49	9.62%	0.34	0.30	21.14%	100%	
673	APEPDC	VIZIANAGARAM	VIZIANAGARAM	GAJAPATHINAGARA	KOMATIPALLI	2144102	11KV MARADAM	RURAL	AMR	0.88	0.80	8.96%	0.50	0.44	19.99%	100%	
674	APEPDC	VIZIANAGARAM	VIZIANAGARAM	GAJAPATHINAGARA	GAJAPATHINAGARAM	2144101	11KV CHALLAPETA	RURAL	AMR	0.88	0.80	9.16%	0.55	0.41	32.22%	100%	
675	APEPDC	VIZIANAGARAM	VIZIANAGARAM	GAJAPATHINAGARA	GAJAPATHINAGARAM	2144103	11KV GAJAPATHINAGARAM RU	RURAL	AMR	1.19	1.08	9.74%	0.63	0.57	17.76%	100%	
676	APEPDC	VIZIANAGARAM	VIZIANAGARAM	GAJAPATHINAGARA	GAJAPATHINAGARAM	2144102	11KV GAJAPATHINAGARAM TO	RURAL	AMR	2.59	2.45	5.45%	1.96	1.68	18.56%	100%	
677	APEPDC	VIZIANAGARAM	VIZIANAGARAM	GAJAPATHINAGARA	GAJAPATHINAGARAM	2144105	11KV OLAM INDUSTRIAL	RURAL	AMR	0.82	0.77	6.10%	0.82	0.80	8.89%	100%	
678	APEPDC	VIZIANAGARAM	VIZIANAGARAM	GAJAPATHINAGARA	GAJAPATHINAGARAM	2144104	11KV SEETHARAMPURAM RWS	RURAL	AMR	0.21	0.19	10.47%	0.31	0.16	53.74%	100%	
679	APEPDC	VIZIANAGARAM	VIZIANAGARAM	GAJAPATHINAGARA	ZINNAM	2141203	11KV GADASAM	RURAL	AMR	0.47	0.43	8.11%	0.26	0.23	20.24%	100%	
680	APEPDC	VIZIANAGARAM	VIZIANAGARAM	GAJAPATHINAGARA	ZINNAM	2141202	11KV KENGUAVA	RURAL	AMR	0.63	0.58	6.88%	0.41	0.40	10.06%	100%	
681	APEPDC	VIZIANAGARAM	VIZIANAGARAM	GAJAPATHINAGARA	ZINNAM	2141201	11KV ZINNAM SS HQ	RURAL	AMR	0.04	0.04	2.41%	0.13	0.11	12.08%	100%	
682	APEPDC	VIZIANAGARAM	VIZIANAGARAM	GAJAPATHINAGARA	GANTYADA	2142101	11KV GANTYADA	RURAL	AMR	0.43	0.39	8.36%	0.31	0.23	31.82%	100%	
683	APEPDC	VIZIANAGARAM	VIZIANAGARAM	GAJAPATHINAGARA	GANTYADA	2142102	11KV GANTYADA (URBAN)	RURAL	AMR	0.55	0.53	3.67%	0.86	0.81	9.30%	100%	
684	APEPDC	VIZIANAGARAM	VIZIANAGARAM	GAJAPATHINAGARA	GANTYADA	2142103	11KV RAMAVARAM	RURAL	AMR	1.77	1.62	8.94%	1.20	1.06	19.16%	100%	
685	APEPDC	VIZIANAGARAM	VIZIANAGARAM	GAJAPATHINAGARA	GANTYADA	2142104	11KV VASANTHA	RURAL	AMR	1.14	1.05	8.31%	0.67	0.58	20.91%	100%	
686	APEPDC	VIZIANAGARAM	VIZIANAGARAM	GAJAPATHINAGARA	KONDA THAMARAPALLI	2142204	11KV KONDATHAMARAPALLI RL	RURAL	AMR	0.55	0.50	8.19%	0.32	0.27	21.77%	100%	
687	APEPDC	VIZIANAGARAM	VIZIANAGARAM	GAJAPATHINAGARA	KONDA THAMARAPALLI	2142201	11KV KONDATHAMARAPALLI SS	RURAL	AMR	0.29	0.28	3.69%	0.14	0.12	18.34%	100%	
688	APEPDC	VIZIANAGARAM	VIZIANAGARAM	GAJAPATHINAGARA	KONDA THAMARAPALLI	2142203	11KV MUSHIDIPALLI WATER WC	RURAL	AMR	0.53	0.52	1.97%	0.23	0.22	6.19%	100%	
689	APEPDC	VIZIANAGARAM	VIZIANAGARAM	GAJAPATHINAGARA	KONDA THAMARAPALLI	2142202	11KV THATIPUDI RURAL	RURAL	AMR	1.20	1.12	6.88%	0.50	0.45	15.30%	100%	
690	APEPDC	VIZIANAGARAM	VIZIANAGARAM	LINES	GURLA	2125105	11 KV KELLA	RURAL	AMR	1.27	1.16	8.19%	0.61	0.54	18.		

694	APEPDC	VIZIANAGARAM	VIZIANAGARAM	LINES	GURLA	2125104	11KV RWS	RURAL	AMR	0.30	0.28	8.18%	0.42	0.25	45.90%	100%	
695	APEPDC	VIZIANAGARAM	VIZIANAGARAM	LINES	NAGALLAVALASA	21251002	11KV JAMMU RURAL FEEDER	RURAL	AMR	0.25	0.20	7.39%	0.12	0.08	36.52%	100%	
696	APEPDC	VIZIANAGARAM	VIZIANAGARAM	LINES	NAGALLAVALASA	21251004	11KV NAGALLAVALASA HQ FEEDER	RURAL	AMR	0.09	0.09	5.97%	0.08	0.05	34.93%	100%	
697	APEPDC	VIZIANAGARAM	VIZIANAGARAM	LINES	NAGALLAVALASA	21251001	11KV SADANANDAPURAM RURAL	RURAL	AMR	0.30	0.27	8.16%	0.09	0.06	39.62%	100%	
698	APEPDC	VIZIANAGARAM	VIZIANAGARAM	LINES	NAGALLAVALASA	21251003	11KV THODRANGI RURAL FEEDER	RURAL	AMR	0.55	0.47	13.65%	0.20	0.21	13.65%	100%	
699	APEPDC	VIZIANAGARAM	VIZIANAGARAM	LINES	RAMATHERTHAM	2124502	11KV Neliwada SS HQ	RURAL	AMR	0.16	0.14	9.19%	0.14	0.11	25.28%	100%	
700	APEPDC	VIZIANAGARAM	VIZIANAGARAM	LINES	RAMATHERTHAM	2124503	11KV Seetaramunipeta Rural	RURAL	AMR	0.71	0.64	9.48%	0.29	0.24	24.29%	100%	
701	APEPDC	VIZIANAGARAM	VIZIANAGARAM	LINES	RAMATHERTHAM	2124501	11KV Tangudubilli Rural	RURAL	AMR	0.72	0.69	3.71%	0.25	0.21	19.09%	100%	
702	APEPDC	VIZIANAGARAM	VIZIANAGARAM	LINES	IDA NELLIMARLA	2124302	11KV INDUSTRIAL	RURAL	AMR	0.54	0.49	9.31%	0.56	0.52	16.19%	100%	
703	APEPDC	VIZIANAGARAM	VIZIANAGARAM	LINES	IDA NELLIMARLA	2124301	11KV MIMS	RURAL	AMR	0.91	0.88	3.19%	0.34	0.33	6.87%	100%	
704	APEPDC	VIZIANAGARAM	VIZIANAGARAM	LINES	IDA NELLIMARLA	2124303	11KV SARIPALLI RURAL	RURAL	AMR	0.31	0.28	8.57%	0.19	0.16	24.11%	100%	
705	APEPDC	VIZIANAGARAM	VIZIANAGARAM	LINES	KONDAVELAGADA	2124403	11KV KONDAVELAGADA SS HQ	RURAL	AMR	0.34	0.32	6.77%	0.15	0.13	21.08%	100%	
706	APEPDC	VIZIANAGARAM	VIZIANAGARAM	LINES	KONDAVELAGADA	2124401	11KV PARASAM RURAL	RURAL	AMR	0.98	0.87	11.46%	0.46	0.37	28.02%	100%	
707	APEPDC	VIZIANAGARAM	VIZIANAGARAM	LINES	KONDAVELAGADA	2124402	11KV TALLAPUDIPTA RURAL	RURAL	AMR	0.08	0.07	13.70%	0.07	0.06	29.84%	100%	
708	APEPDC	VIZIANAGARAM	VIZIANAGARAM	LINES	NELLIMARLA	2124105	11KV CBN COLONY	TOWN	AMR	1.26	1.23	2.05%	0.76	0.77	2.05%	100%	
709	APEPDC	VIZIANAGARAM	VIZIANAGARAM	LINES	NELLIMARLA	2124104	11KV GURLA	RURAL	AMR	1.08	0.96	11.46%	0.54	0.48	21.31%	100%	
710	APEPDC	VIZIANAGARAM	VIZIANAGARAM	LINES	NELLIMARLA	2124101	11KV N.J.MILLS	TOWN	AMR	0.36	0.35	1.70%	0.43	0.43	1.70%	100%	
711	APEPDC	VIZIANAGARAM	VIZIANAGARAM	LINES	NELLIMARLA	2124103	11KV NELLIMARLA TOWN	RURAL	AMR	1.86	1.75	6.03%	1.23	1.05	20.04%	100%	
712	APEPDC	VIZIANAGARAM	VIZIANAGARAM	LINES	NELLIMARLA	2124102	11KV WATERWORKS	TOWN	AMR	1.31	1.28	1.95%	0.70	0.70	1.95%	100%	
713	APEPDC	VIZIANAGARAM	VIZIANAGARAM	LINES	PMAY SARIPALLI	2124601	11KV NEELAMRAJUPETA (RWS)	TOWN	AMR	0.18	0.18	2.29%	0.04	0.04	2.29%	100%	
714	APEPDC	VIZIANAGARAM	VIZIANAGARAM	LINES	PMAY SARIPALLI	2124602	11KV P.T.C FEEDER	TOWN	AMR	0.07	0.06	1.87%	0.09	0.10	1.87%	100%	
715	APEPDC	VIZIANAGARAM	VIZIANAGARAM	LINES	SATHIWADA	2124201	11KV ALUGOLU	RURAL	AMR	0.70	0.63	9.13%	0.40	0.34	23.86%	100%	
716	APEPDC	VIZIANAGARAM	VIZIANAGARAM	LINES	SATHIWADA	2124205	11KV HRUDAYA AGRO	RURAL	AMR	0.07	0.07	7.81%	0.09	0.10	7.81%	100%	
717	APEPDC	VIZIANAGARAM	VIZIANAGARAM	LINES	SATHIWADA	2124202	11KV RAMATHEERDALU	RURAL	AMR	0.93	0.85	9.02%	0.49	0.40	24.83%	100%	
718	APEPDC	VIZIANAGARAM	VIZIANAGARAM	LINES	SATHIWADA	2124204	11KV SATHIWADA HQ	RURAL	AMR	0.32	0.30	3.41%	0.28	0.20	30.27%	100%	
719	APEPDC	VIZIANAGARAM	VIZIANAGARAM	LINES	SATHIWADA	2124203	11KV VALLAPURAM RWS	RURAL	AMR	0.02	0.02	4.05%	0.07	0.05	37.77%	100%	
720	APEPDC	VIZIANAGARAM	VIZIANAGARAM	LINES	SATHIWADA	2124206	11KV VOMMI	RURAL	AMR	0.01	0.01	24.51%	0.04	0.03	45.21%	100%	
721	APEPDC	VIZIANAGARAM	VIZIANAGARAM	LINES	BABAMETTA SS	2115202	11KV ASHOK NAGAR	TOWN	AMR	1.09	1.06	2.27%	0.66	0.67	2.27%	100%	
722	APEPDC	VIZIANAGARAM	VIZIANAGARAM	LINES	BABAMETTA SS	2115201	11KV DWARAKA NAGAR	TOWN	AMR	0.76	0.74	2.06%	1.51	1.52	2.06%	100%	
723	APEPDC	VIZIANAGARAM	VIZIANAGARAM	LINES	BABAMETTA SS	2115203	11KV P.G COLLEGE	TOWN	AMR	1.09	1.07	1.78%	0.85	0.84	2.69%	100%	
724	APEPDC	VIZIANAGARAM	VIZIANAGARAM	LINES	NALLA CHERUVU	2115302	11KV KATA VEEDHI FEEDER	TOWN	AMR	1.69	1.65	2.27%	0.58	0.58	2.61%	100%	
725	APEPDC	VIZIANAGARAM	VIZIANAGARAM	LINES	NALLA CHERUVU	2115301	11KV RING ROAD FEEDER	TOWN	AMR	0.31	0.31	1.80%	0.08	0.08	2.62%	100%	
726	APEPDC	VIZIANAGARAM	VIZIANAGARAM	LINES	NALLA CHERUVU	2115303	11KV SHILPARAMAM FEEDER	TOWN	AMR	0.21	0.21	1.91%	0.00	0.00	1.91%	100%	
727	APEPDC	VIZIANAGARAM	VIZIANAGARAM	LINES	POOLBAGH	2115103	11KV LANKAPATNAM	TOWN	AMR	1.43	1.39	2.66%	0.82	0.83	2.66%	100%	
728	APEPDC	VIZIANAGARAM	VIZIANAGARAM	LINES	POOLBAGH	2115102	11KV POOLBAGH	TOWN	AMR	2.58	2.52	2.43%	2.13	2.12	2.82%	100%	
729	APEPDC	VIZIANAGARAM	VIZIANAGARAM	LINES	POOLBAGH	2115101	11KV VG PURAM	TOWN	AMR	0.78	0.76	2.65%	0.82	0.84	2.65%	100%	
730	APEPDC	VIZIANAGARAM	VIZIANAGARAM	S.KOTA	ALAMANDA	2134301	11KV ALAMANDA SSHQ	RURAL	AMR	0.34	0.33	3.43%	0.17	0.17	3.60%	100%	
731	APEPDC	VIZIANAGARAM	VIZIANAGARAM	S.KOTA	ALAMANDA	2134302	11KV J.D.VALASA	RURAL	AMR	0.67	0.56	15.26%	0.24	0.22	21.08%	100%	
732	APEPDC	VIZIANAGARAM	VIZIANAGARAM	S.KOTA	ALAMANDA	2134303	11KV KALAGADA	RURAL	AMR	0.19	0.16	11.43%	0.09	0.09	18.56%	100%	
733	APEPDC	VIZIANAGARAM	VIZIANAGARAM	S.KOTA	JAMI	2134105	11KV A.R.PETA	RURAL	AMR	0.66	0.59	11.42%	0.37	0.32	22.74%	100%	
734	APEPDC	VIZIANAGARAM	VIZIANAGARAM	S.KOTA	JAMI	2134103	11KV ALAMANDA	RURAL	AMR	0.42	0.39	6.93%	0.12	0.09	29.11%	100%	
735	APEPDC	VIZIANAGARAM	VIZIANAGARAM	S.KOTA	JAMI	2134102	11KV JAMI MHQ	RURAL	AMR	0.79	0.76	3.94%	0.40	0.43	3.94%	100%	
736	APEPDC	VIZIANAGARAM	VIZIANAGARAM	S.KOTA	JAMI	2134107	11KV JAMI-INDUSTRIAL FEEDER	RURAL	AMR	0.16	0.16	1.78%	0.30	0.29	5.67%	100%	
737	APEPDC	VIZIANAGARAM	VIZIANAGARAM	S.KOTA	JAMI	2134104	11KV POTHANAPALLI	RURAL	AMR	1.11	0.97	12.38%	0.61	0.54	22.69%	100%	
738	APEPDC	VIZIANAGARAM	VIZIANAGARAM	S.KOTA	JAMI	2134106	11KV RWS	RURAL	AMR	0.11	0.11	3.45%	0.14	0.05	63.74%	100%	
739	APEPDC	VIZIANAGARAM	VIZIANAGARAM	S.KOTA	JAMI	2134101	11KV SRI CHAKRA CEMENTS	RURAL	AMR	0.57	0.53	5.68%	0.57	0.52	12.77%	100%	
740	APEPDC	VIZIANAGARAM	VIZIANAGARAM	S.KOTA	KUMARAM	2134204	11KV KUMARA-RWS	RURAL	AMR	0.03	0.03	5.43%	0.06	0.04	42.21%	100%	
741	APEPDC	VIZIANAGARAM	VIZIANAGARAM	S.KOTA	KUMARAM	2134203	11KV KUMARAM- A R PETA RURAL	RURAL	AMR	1.38	1.21	12.30%	0.59	0.44	34.18%	100%	
742	APEPDC	VIZIANAGARAM	VIZIANAGARAM	S.KOTA	KUMARAM	2134201	11KV KUMARAM-INDUSTRIAL	RURAL	AMR	0.88	0.84	4.91%	0.83	0.81	6.38%	100%	
743	APEPDC	VIZIANAGARAM	VIZIANAGARAM	S.KOTA	KUMARAM	2134202	11KV KUMARAM-KUMARAM RURAL	RURAL	AMR	0.61	0.55	10.81%	0.79	0.59	33.59%	100%	
744	APEPDC	VIZIANAGARAM	VIZIANAGARAM	S.KOTA	KANTAKAPALLI	2132202	11KV BALIGATTAM	RURAL	AMR	0.30	0.26	11.88%	0.19	0.16	26.19%	100%	
745	APEPDC	VIZIANAGARAM	VIZIANAGARAM	S.KOTA	KANTAKAPALLI	2132201	11KV CHINARAOPALLI	RURAL	AMR	0.61	0.54	11.53%	0.36	0.33	19.72%	100%	
746	APEPDC	VIZIANAGARAM	VIZIANAGARAM	S.KOTA	KANTAKAPALLI	2132203	11KV INDUSTRIAL	RURAL	AMR	1.44	1.35	6.30%	1.32	1.19	15.89%	100%	
747	APEPDC	VIZIANAGARAM	VIZIANAGARAM	S.KOTA	KOTHAVALASA	2132103	11KV ADDANNAPALEM	RURAL	AMR	2.48	2.40	3.53%	1.69	1.56	11.02%	100%	
748	APEPDC	VIZIANAGARAM	VIZIANAGARAM	S.KOTA	KOTHAVALASA	2132105	11KV KOTHAVALASA MHQ-2	RURAL	AMR	0.93	0.90	4.11%	0.73	0.63	16.47%	100%	
749	APEPDC	VIZIANAGARAM	VIZIANAGARAM	S.KOTA	KOTHAVALASA	2132104	11KV L.KOTA	RURAL	AMR	1.29	1.11	14.00%	0.66	0.60	21.43%	100%	
750	APEPDC	VIZIANAGARAM	VIZIANAGARAM	S.KOTA	KOTHAVALASA	2132102	11KV SARIPALLI	RURAL	AMR	6.02	5.26	12.69%	1.49	1.27	25.83%	100%	
751	APEPDC	VIZIANAGARAM	VIZIANAGARAM	S.KOTA	KOTHAVALASA	2132101	11KV UMA JUTE MILLS	RURAL	AMR	0.22	0.21	5.01%	0.32	0.40	5.01%	100%	
752	APEPDC	VIZIANAGARAM	VIZIANAGARAM	S.KOTA	RAMALINGAPURAM	2132302	11KV CHEEDIVALASA	RURAL	AMR	0.14	0.13	9.57%	0.14	0.13	17.76%	100%	
753	APEPDC	VIZIANAGARAM	VIZIANAGARAM	S.KOTA	RAMALINGAPURAM	2132303	11KV MUSIRAM	RURAL	AMR	0.93	0.79	15.11%	0.36	0.31	26.54%	100%	
754	APEPDC	VIZIANAGARAM	VIZIANAGARAM	S.KOTA	RAMALINGAPURAM	2132304	11KV R.L PURAM SS HQ	RURAL	AMR	0.13	0.12	10.73%	0.07	0.06	23.79%	100%	
755	APEPDC	VIZIANAGARAM	VIZIANAGARAM	S.KOTA	RAMALINGAPURAM	2132301	11KV RLPURAM	RURAL	AMR	0.42	0.38	10.82%	0.31	0.27	23.79%	100%	
756	APEPDC	VIZIANAGARAM	VIZIANAGARAM	S.KOTA	TUMKAPALLI	2132401	11KV SS HEAD QUARTERS	RURAL	AMR	0.39	0.38	4.24%	0.26	0.24	11.72%	100%	
757	APEPDC	VIZIANAGARAM	VIZIANAGARAM	S.KOTA	TUMKAPALLI	2132403	11KV SS VB PURAM (RURAL)	RURAL	AMR	0.52	0.49	7.03%	0.31	0.28	15.91%	100%	
758	APEPDC	VIZIANAGARAM	VIZIANAGARAM	S.KOTA	TUMKAPALLI	2132402	INDUSTRIAL	RURAL	AMR	0.08	0.08	0.88%	0.02	0.02	0.88%	100%	
759	APEPDC	VIZIANAGARAM	VIZIANAGARAM	S.KOTA	L KOTA	2133102	11KV KASAPETA	RURAL	AMR	0.73	0.65	10.83%	0.47	0.43	18.46%	100%	
760	APEPDC	VIZIANAGARAM	VIZIANAGARAM	S.KOTA	L KOTA	2133101	11KV L.KOTA	RURAL	AMR	0.75	0.72	3.38%	0.58	0.52	12.52%	100%	
761	APEPDC	VIZIANAGARAM	VIZIANAGARAM	S.KOTA	L KOTA	2133103	11KV L.KOTA RURAL	RURAL	AMR	0.99	0.89	10.62%	0.54	0.50	17.08%	100%	
762	APEPDC	VIZIANAGARAM	VIZIANAGARAM	S.KOTA	MALLIVEEDU	2133201	11KV GANIVADA	RURAL	AMR	1.49	1.32	11.88%	0.84	0.75	21.58%	100%	
763	APEPDC	VIZIANAGARAM	VIZIANAGARAM	S.KOTA	MALLIVEEDU	2133203	11KV UTHARAPALLI	RURAL	AMR	0.21	0.19	10.87%	0.16	0.14	21.80%	100%	
764	APEPDC	VIZIANAGARAM	VIZIANAGARAM	S.KOTA	MALLIVEEDU	2133202	11KV WATER WORKS	RURAL	AMR	0.14	0.14	2.85%	0.15	0.12	22.16%	100%	
765	APEPDC	VIZIANAGARAM	VIZIANAGARAM	S.KOTA	DHARMAVARAM	2131302	11KV DARMAVARAM-RWS	RURAL	AMR	0.54	0.49	9.36%	0.29	0.25	21.05%	100%	
766	APEPDC	VIZIANAGARAM	VIZIANAGARAM	S.KOTA	DHARMAVARAM	2131301	11KV DARMAVARAM-RWS	RURAL	AMR	0.09	0.08	7.22%	0.17	0.10	47.27%	100%	
767	APEPDC	VIZIANAGARAM	VIZIANAGARAM	S.KOTA	DHARMAVARAM	2131303	11KV DARMAVARAM-SEETHARA	RURAL	AMR	0.73	0.65	11.65%	0.33	0.28	25.02%	100%	
768	APEPDC	VIZIANAGARAM	VIZIANAGARAM	S.KOTA	S KOTA	2131102	11KV DHARMAVARAM	RURAL	AMR	1.37	1.18	13.79%	0.61	0.55	22.04%	100%	
769	APEPDC	VIZIANAGARAM	VIZIANAGARAM	S.KOTA	S KOTA	2131106	11KV KRISHNAPURAM SOLAR W	RURAL	AMR	0.27	0.24	11.72%	0.02	0.02	11.72%	100%	
770	APEPDC	VIZIANAGARAM	VIZIANAGARAM	S.KOTA	S KOTA	2131103	11KV KRISHNAPURAM WATERW	RURAL	AMR	1.04	0.95	8.54%	1.04	1.01	10.69%	100%	
771	APEPDC	VIZIANAGARAM	VIZ														

772	APEPDC	VIZIANAGARAM	VIZIANAGARAM	S.KOTA	S KOTA	2131104	11KV S.KOTA INDUSTRIAL	RURAL	AMR	0.15	0.12	18.56%	0.61	0.63	18.56%	100%	
773	APEPDC	VIZIANAGARAM	VIZIANAGARAM	S.KOTA	S KOTA	2131105	11KV S.KOTA MHQ2 (ALANKAR)	RURAL	AMR	0.37	0.36	3.27%	0.28	0.25	14.56%	100%	
774	APEPDC	VIZIANAGARAM	VIZIANAGARAM	S.KOTA	S.KOTA-2	2131403	11KV KOTAVEEDHI	RURAL	AMR	1.15	1.07	6.59%	0.70	0.62	17.55%	100%	
775	APEPDC	VIZIANAGARAM	VIZIANAGARAM	S.KOTA	S.KOTA-2	2131401	11KV PUNYAGIRI	RURAL	AMR	1.91	1.80	5.80%	1.27	1.10	18.40%	100%	
776	APEPDC	VIZIANAGARAM	VIZIANAGARAM	S.KOTA	S.KOTA-2	2131402	11KV RTC	RURAL	AMR	1.76	1.64	6.94%	1.37	1.21	17.67%	100%	
777	APEPDC	VIZIANAGARAM	VIZIANAGARAM	S.KOTA	TB VARA	2131205	11KV GANTYADA RWS	RURAL	AMR	0.28	0.27	3.92%	0.63	0.40	38.68%	100%	
778	APEPDC	VIZIANAGARAM	VIZIANAGARAM	S.KOTA	TB VARA	2131203	11KV BONANGI	RURAL	AMR	0.31	0.29	9.09%	0.14	0.10	31.59%	100%	
779	APEPDC	VIZIANAGARAM	VIZIANAGARAM	S.KOTA	TB VARA	2131201	11KV KRISHNAPURAM	RURAL	AMR	0.72	0.63	12.70%	0.22	0.19	24.94%	100%	
780	APEPDC	VIZIANAGARAM	VIZIANAGARAM	S.KOTA	TB VARA	2131204	11KV MUSHIDIPALLI WATERWO	RURAL	AMR	0.44	0.40	9.10%	0.23	0.20	20.32%	100%	
781	APEPDC	VIZIANAGARAM	VIZIANAGARAM	S.KOTA	TB VARA	2131202	11KV S.KOTA	RURAL	AMR	0.77	0.68	11.90%	0.24	0.20	26.63%	100%	
782	APEPDC	VIZIANAGARAM	VIZIANAGARAM	S.KOTA	JAKERU	2135201	11KV ATHAVA	RURAL	AMR	0.64	0.57	12.09%	0.35	0.30	24.35%	100%	
783	APEPDC	VIZIANAGARAM	VIZIANAGARAM	S.KOTA	JAKERU	2135202	11KV INDUSTRIAL	RURAL	AMR	0.56	0.53	4.81%	0.29	0.30	4.81%	100%	
784	APEPDC	VIZIANAGARAM	VIZIANAGARAM	S.KOTA	JAKERU	2135204	11KV JAKERU SHQ	RURAL	AMR	0.07	0.07	3.58%	0.08	0.06	24.31%	100%	
785	APEPDC	VIZIANAGARAM	VIZIANAGARAM	S.KOTA	JAKERU	2135203	11KV JAKERU-KG PUDI RURAL	RURAL	AMR	0.40	0.36	10.58%	0.22	0.19	20.36%	100%	
786	APEPDC	VIZIANAGARAM	VIZIANAGARAM	S.KOTA	VEPADA	2135103	11KV BALLANKI	RURAL	AMR	1.33	1.20	9.77%	0.61	0.51	23.97%	100%	
787	APEPDC	VIZIANAGARAM	VIZIANAGARAM	S.KOTA	VEPADA	2135102	11KV CHANDULURU	RURAL	AMR	0.39	0.36	7.94%	0.33	0.27	23.87%	100%	
788	APEPDC	VIZIANAGARAM	VIZIANAGARAM	S.KOTA	VEPADA	2135104	11KV JAKERU	RURAL	AMR	0.63	0.61	3.86%	0.81	0.76	9.41%	100%	
789	APEPDC	VIZIANAGARAM	VIZIANAGARAM	S.KOTA	VEPADA	2135101	11KV VEPADA	RURAL	AMR	0.45	0.43	3.66%	0.30	0.24	22.21%	100%	
790	APEPDC	VIZIANAGARAM	VIZIANAGARAM	33/11KV RAJEEV INDOO	2111303	11KV KAMMA VEEDHI	TOWN	AMR	1.65	1.62	2.10%	1.18	1.19	2.10%	100%		
791	APEPDC	VIZIANAGARAM	VIZIANAGARAM	33/11KV RAJEEV INDOO	2111302	11KV MAHSAQ FEEDER	TOWN	AMR	0.93	0.91	2.30%	0.57	0.59	2.30%	100%		
792	APEPDC	VIZIANAGARAM	VIZIANAGARAM	33/11KV RAJEEV INDOO	2111301	11KV TEMPLE FEEDER	TOWN	AMR	1.67	1.64	2.13%	1.15	1.08	8.20%	100%		
793	APEPDC	VIZIANAGARAM	VIZIANAGARAM	BUCHANNA KONERU	2111103	11KV B.KONERU TOWN	TOWN	AMR	3.34	3.26	2.36%	2.76	2.75	2.73%	100%		
794	APEPDC	VIZIANAGARAM	VIZIANAGARAM	BUCHANNA KONERU	2111101	11KV P AND T1 (KOTHAPETA)	TOWN	AMR	2.14	2.10	2.27%	1.59	1.54	5.21%	100%		
795	APEPDC	VIZIANAGARAM	VIZIANAGARAM	BUCHANNA KONERU	2111102	11KV P AND T2 (YSR NAGAR)	TOWN	AMR	2.09	2.03	2.57%	1.32	1.36	2.57%	100%		
796	APEPDC	VIZIANAGARAM	VIZIANAGARAM	GAJULAREGA	2111203	11KV GAJULAREGA TOWN	TOWN	AMR	1.63	1.59	2.52%	1.17	1.20	2.52%	100%		
797	APEPDC	VIZIANAGARAM	VIZIANAGARAM	GAJULAREGA	2111201	11KV J N T U	RURAL	AMR	0.49	0.47	4.95%	0.25	0.22	15.68%	100%		
798	APEPDC	VIZIANAGARAM	VIZIANAGARAM	GAJULAREGA	2111202	11KV KONDAKARAKAM	RURAL	AMR	0.44	0.42	5.04%	0.27	0.23	20.30%	100%		
799	APEPDC	VIZIANAGARAM	VIZIANAGARAM	GAJULAREGA	2111204	11KV VMC SOLAR POWER PLAN	TOWN	AMR	0.00	0.00	2.76%	0.06	0.06	2.76%	100%		
800	APEPDC	VIZIANAGARAM	VIZIANAGARAM	DASANNAPETA	2112103	11KV CIRCLE OFFICE	TOWN	AMR	0.03	0.03	1.49%	0.05	0.05	1.76%	100%		
801	APEPDC	VIZIANAGARAM	VIZIANAGARAM	DASANNAPETA	2112102	11KV DASANNA PETA TOWN	TOWN	AMR	2.45	2.40	2.06%	2.04	2.14	2.06%	100%		
802	APEPDC	VIZIANAGARAM	VIZIANAGARAM	DASANNAPETA	2112104	11KV DENKADA	TOWN	AMR	2.46	2.40	2.17%	1.88	1.89	2.17%	100%		
803	APEPDC	VIZIANAGARAM	VIZIANAGARAM	DASANNAPETA	2112106	11KV NATRAJ COLONY	TOWN	AMR	2.64	2.58	2.41%	2.15	2.15	2.69%	100%		
804	APEPDC	VIZIANAGARAM	VIZIANAGARAM	DASANNAPETA	2112101	11KV P AND T	TOWN	AMR	2.88	2.81	2.40%	1.97	1.96	2.78%	100%		
805	APEPDC	VIZIANAGARAM	VIZIANAGARAM	DASANNAPETA	2112107	11KV SINGAPORE CITY	TOWN	AMR	0.70	0.69	2.23%	0.54	0.55	2.23%	100%		
806	APEPDC	VIZIANAGARAM	VIZIANAGARAM	DASANNAPETA	2112105	11KV SOUTHERN DUPLICATE	TOWN	AMR	2.62	2.56	2.50%	2.16	2.23	2.50%	100%		
807	APEPDC	VIZIANAGARAM	VIZIANAGARAM	INDOOR	2112202	11KV FORT	TOWN	AMR	2.34	2.29	2.21%	1.75	1.72	3.57%	100%		
808	APEPDC	VIZIANAGARAM	VIZIANAGARAM	INDOOR	2112201	11KV MG ROAD	TOWN	AMR	2.12	2.06	2.47%	1.56	1.54	3.85%	100%		
809	APEPDC	VIZIANAGARAM	VIZIANAGARAM	INDOOR	2112203	11KV TANK BUND	TOWN	AMR	0.39	0.38	2.39%	0.40	0.48	2.39%	100%		
810	APEPDC	VIZIANAGARAM	VIZIANAGARAM	INDOOR	2112204	11KV ZILLA PARISHAD	TOWN	AMR	0.10	0.10	3.08%	1.13	1.16	3.08%	100%		
811	APEPDC	VIZIANAGARAM	VIZIANAGARAM	APIIC VONTITHADI SEMI	2113501	11KV MAHESWARI FLOOR MILL	TOWN	AMR	0.55	0.54	1.91%	0.05	0.05	1.91%	100%		
812	APEPDC	VIZIANAGARAM	VIZIANAGARAM	APIIC VONTITHADI SEMI	2113502	11KV APIIC	TOWN	AMR	0.79	0.77	2.42%	0.26	0.26	2.54%	100%		
813	APEPDC	VIZIANAGARAM	VIZIANAGARAM	APIIC VONTITHADI SEMI	2113503	11KV INDUSTRIAL	TOWN	AMR	0.11	0.11	2.08%	0.14	0.14	2.08%	100%		
814	APEPDC	VIZIANAGARAM	VIZIANAGARAM	COLLECTRATE	2113202	11KV BALAJI MARKET	TOWN	AMR	2.53	2.47	2.18%	1.79	1.82	2.18%	100%		
815	APEPDC	VIZIANAGARAM	VIZIANAGARAM	COLLECTRATE	2113201	11KV COLLECTRATE	TOWN	AMR	0.28	0.27	2.45%	0.28	0.28	2.45%	100%		
816	APEPDC	VIZIANAGARAM	VIZIANAGARAM	COLLECTRATE	2113203	11KV EAST COAST INDUSTRIAL	TOWN	AMR	1.59	1.55	2.31%	1.15	1.15	2.31%	100%		
817	APEPDC	VIZIANAGARAM	VIZIANAGARAM	COLLECTRATE	2113204	11KV KANAPAKA	TOWN	AMR	1.77	1.73	2.25%	1.22	1.20	3.89%	100%		
818	APEPDC	VIZIANAGARAM	VIZIANAGARAM	THOTAPALEM	2113301	11KV BALAJI NAGAR	TOWN	AMR	0.77	0.75	2.27%	1.32	1.43	2.27%	100%		
819	APEPDC	VIZIANAGARAM	VIZIANAGARAM	THOTAPALEM	2113302	11KV CENTRAL BANK	TOWN	AMR	2.41	2.35	2.55%	1.55	1.54	3.44%	100%		
820	APEPDC	VIZIANAGARAM	VIZIANAGARAM	THOTAPALEM	2113303	11KV NAIDU COLONY	TOWN	AMR	2.12	2.06	2.68%	1.67	1.67	2.89%	100%		
821	APEPDC	VIZIANAGARAM	VIZIANAGARAM	VONTITHADI	2113102	11KV ARUNA	TOWN	AMR	0.00	0.00	0.00%	0.00	0.00	0.00%	100%		
822	APEPDC	VIZIANAGARAM	VIZIANAGARAM	VONTITHADI	2113105	11KV CMR	TOWN	AMR	1.18	1.15	2.29%	0.88	0.87	3.50%	100%		
823	APEPDC	VIZIANAGARAM	VIZIANAGARAM	VONTITHADI	2113103	11KV INDUSTRIAL	TOWN	AMR	0.76	0.75	1.15%	0.76	0.75	2.60%	100%		
824	APEPDC	VIZIANAGARAM	VIZIANAGARAM	VONTITHADI	2113106	11KV KORUKONDA	RURAL	AMR	0.61	0.57	5.70%	0.36	0.33	15.22%	100%		
825	APEPDC	VIZIANAGARAM	VIZIANAGARAM	VONTITHADI	2113107	11KV R&B	TOWN	AMR	2.01	1.96	2.32%	1.50	1.48	3.74%	100%		
826	APEPDC	VIZIANAGARAM	VIZIANAGARAM	VONTITHADI	2113101	11KV TOWN (VZM RTC)	TOWN	AMR	1.01	0.99	2.27%	0.71	0.71	2.27%	100%		
827	APEPDC	VIZIANAGARAM	VIZIANAGARAM	VONTITHADI	2113104	11KV VUDA	TOWN	AMR	3.09	3.02	2.41%	2.20	2.19	2.90%	100%		
828	APEPDC	VIZIANAGARAM	VIZIANAGARAM	VUDA COLONY	2113403	11KV MAHALAXMI NAGAR	TOWN	AMR	1.69	1.65	2.29%	1.13	1.10	4.48%	100%		
829	APEPDC	VIZIANAGARAM	VIZIANAGARAM	VUDA COLONY	2113401	11KV MAHARAJA HOSPITAL	TOWN	AMR	0.59	0.57	2.69%	0.37	0.36	4.12%	100%		
830	APEPDC	VIZIANAGARAM	VIZIANAGARAM	VUDA COLONY	2113402	11KV SAIBABA TEMPLE	TOWN	AMR	0.55	0.53	2.19%	0.44	0.44	2.69%	100%		
831	APEPDC	VIZIANAGARAM	VIZIANAGARAM	CHAKALIPETA	2114303	11KV CHELLURU	RURAL	AMR	0.99	0.92	7.70%	0.74	0.67	16.66%	100%		
832	APEPDC	VIZIANAGARAM	VIZIANAGARAM	CHAKALIPETA	2114301	11KV GOLLALAPETA	RURAL	AMR	0.61	0.55	9.84%	0.30	0.22	32.47%	100%		
833	APEPDC	VIZIANAGARAM	VIZIANAGARAM	CHAKALIPETA	2114302	11KV KORADAPETA	RURAL	AMR	0.28	0.27	5.38%	0.24	0.21	18.86%	100%		
834	APEPDC	VIZIANAGARAM	VIZIANAGARAM	CONTONMENT	2114101	11KV AYYANAPETA	RURAL	AMR	1.74	1.64	5.88%	1.02	0.85	21.52%	100%		
835	APEPDC	VIZIANAGARAM	VIZIANAGARAM	CONTONMENT	2114102	11KV CONTONMENT	TOWN	AMR	1.94	1.88	2.90%	1.32	1.35	2.90%	100%		
836	APEPDC	VIZIANAGARAM	VIZIANAGARAM	CONTONMENT	2114103	11KV GUNKALAM	RURAL	AMR	0.96	0.90	6.11%	0.58	0.47	23.90%	100%		
837	APEPDC	VIZIANAGARAM	VIZIANAGARAM	DHARMAPURI	2114203	11KV BATALLION	TOWN	AMR	1.48	1.45	2.26%	1.17	1.15	3.73%	100%		
838	APEPDC	VIZIANAGARAM	VIZIANAGARAM	DHARMAPURI	2114201	11KV DHARMAPURI	RURAL	AMR	1.66	1.62	2.16%	1.17	0.93	22.05%	100%		
839	APEPDC	VIZIANAGARAM	VIZIANAGARAM	DHARMAPURI	2114202	11KV THOTAPALEM	TOWN	AMR	0.58	0.57	2.68%	0.45	0.45	2.68%	100%		
840	APEPDC	VIZIANAGARAM	CHIPURUPALLI	CHIPURUPALLI	2125408	GACHALVALASA SS HQ	RURAL	AMR	0.06	0.06	3.31%	0.04	0.03	29.67%	100%		
841	APEPDC	VIZIANAGARAM	PVPURAM	PARVATHIPURAM	2221204	11KV SAINAGAR COLONY	RURAL	AMR	0.33	0.31	5.44%	0.04	0.03	31.21%	100%		
842	APEPDC	VIZIANAGARAM	CHIPURUPALLI	CHIPURUPALLI	2125205	11KV GARIVIDI VETERINARY COL	RURAL	AMR	0.09	0.08	8.34%	0.04	0.03	33.32%	100%		
843	APEPDC	VIZIANAGARAM	VIZIANAGARAM	THOTAPALEM	2113304	BANK COLONY	TOWN	AMR	1.62	1.59	2.03%	1.00	0.99	2.25%	100%		
844	APEPDC	VIZIANAGARAM	BOBBILI	BOBBILI-RURAL	GAJARAYANIVALASA	2232104	11KV G.R.VALASA 24HRS	RURAL	AMR	0.18	0.16	12.52%	0.04	0.03	36.36%	100%	
845	APEPDC	VSP	VSP-1	DISTRIBUTION VSP	PORT	03111101	11KV TOWN-1	Urban Mixed	AMR	1.54	1.38	10.57%	1.08	1.08	10.85%	100%	
846	APEPDC	VSP	VSP-1	DISTRIBUTION VSP	PORT	03111102	11KV TOWN-2	Urban Mixed	AMR	0.91	0.82	10.33%	0.71	0.71	10.59%	100%	
847	APEPDC	VSP	VSP-1	DISTRIBUTION VSP	PORT	03111103	11KV TOWN-3	Urban Mixed	AMR	0.18	0.16	9.68%	0.15	0.15	9.91%	100%	
848	APEPDC	VSP	VSP-1	DISTRIBUTION VSP	PORT	03111104	11KV P AND T	Urban Mixed	AMR	0.32	0.32	0.58%	0.27	0.27	0.86%	100%	
849	APEPDC	VSP	VSP-1	DISTRIBUTION VSP	PORT	03111105	11KV SAIL	Urban Mixed	AMR	0.02	0.02	2.49%	0.05	0.03	28.79%	100%	

850	APEPDC	VSP	VSP-1	DISTRIBUTION VSP	PORT	03111106	11KV PORT	Urban Mixed	AMR	1.21	1.19	1.29%	0.71	0.68	5.54%	100%	
851	APEPDC	VSP	VSP-1	DISTRIBUTION VSP	KOTHA ROAD	03111201	11KV PANJA JUNCTION	Urban Mixed	AMR	1.78	1.61	9.80%	1.28	1.27	10.07%	100%	
852	APEPDC	VSP	VSP-1	DISTRIBUTION VSP	KOTHA ROAD	03111202	11KV SKML	Urban Mixed	AMR	1.60	1.43	10.51%	1.17	1.16	10.81%	100%	
853	APEPDC	VSP	VSP-1	DISTRIBUTION VSP	KOTHA ROAD	03111203	11KV VELAMPETA	Urban Mixed	AMR	2.75	2.49	9.69%	1.88	1.89	9.69%	100%	
854	APEPDC	VSP	VSP-1	DISTRIBUTION VSP	KOTHA ROAD	03111204	11KV KURUPAM MARKET	Urban Mixed	AMR	1.22	1.10	9.74%	0.85	0.85	10.02%	100%	
855	APEPDC	VSP	VSP-1	DISTRIBUTION VSP	POLICE BARRACKS	03112101	11KV POLICE STADIUM	Urban Mixed	AMR	0.07	0.07	4.34%	0.05	0.05	15.38%	100%	
856	APEPDC	VSP	VSP-1	DISTRIBUTION VSP	POLICE BARRACKS	03112102	11KV CIVIL DEFENCE	Urban Mixed	AMR	1.15	1.07	7.46%	0.77	0.78	7.46%	100%	
857	APEPDC	VSP	VSP-1	DISTRIBUTION VSP	POLICE BARRACKS	03112103	11KV ALLIPURAM	Urban Mixed	AMR	2.16	1.98	8.21%	1.39	1.39	8.49%	100%	
858	APEPDC	VSP	VSP-1	DISTRIBUTION VSP	POLICE BARRACKS	03112104	11KV KGH	Urban Mixed	AMR	1.54	1.39	9.57%	1.04	1.04	9.87%	100%	
859	APEPDC	VSP	VSP-1	DISTRIBUTION VSP	POLICE BARRACKS	03112105	11KV KOBBARITHOTA	Urban Mixed	AMR	3.70	3.47	6.24%	2.58	2.48	9.83%	100%	
860	APEPDC	VSP	VSP-1	DISTRIBUTION VSP	POLICE BARRACKS	03112106	11KV VIZAG CENTRAL	Urban Mixed	AMR	0.65	0.59	9.37%	0.42	0.43	9.37%	100%	
861	APEPDC	VSP	VSP-1	DISTRIBUTION VSP	POLICE BARRACKS	03112107	11KV VENKATESWARA METTA	Urban Mixed	AMR	1.08	0.98	9.81%	0.83	0.83	10.10%	100%	
862	APEPDC	VSP	VSP-1	DISTRIBUTION VSP	CHITRALAYA	03112201	11KV SURYABAGH	Urban Mixed	AMR	1.77	1.62	8.76%	1.05	1.04	9.09%	100%	
863	APEPDC	VSP	VSP-1	DISTRIBUTION VSP	CHITRALAYA	03112202	11KV CHITRALAYA	Urban Mixed	AMR	1.71	1.54	9.47%	1.23	1.25	9.47%	100%	
864	APEPDC	VSP	VSP-1	DISTRIBUTION VSP	CHITRALAYA	03112203	11KV SALIPETA	Urban Mixed	AMR	0.73	0.71	2.32%	0.42	0.40	4.96%	100%	
865	APEPDC	VSP	VSP-1	DISTRIBUTION VSP	KEYS INDOOR SS	03112301	11KV INCOME TAX	Urban Mixed	AMR	0.94	0.85	9.64%	0.63	0.63	9.93%	100%	
866	APEPDC	VSP	VSP-1	DISTRIBUTION VSP	KEYS INDOOR SS	03112302	11KV PRAKASARAO PETA	Urban Mixed	AMR	0.86	0.77	10.19%	0.62	0.62	10.47%	100%	
867	APEPDC	VSP	VSP-1	DISTRIBUTION VSP	KEYS INDOOR SS	03112303	11KV KEYS VIZAG	Urban Mixed	AMR	0.26	0.24	8.68%	0.19	0.19	8.96%	100%	
868	APEPDC	VSP	VSP-1	DISTRIBUTION VSP	VIDYUT SAKHA	03113101	11KV ANTHONY NAGAR	Urban Mixed	AMR	2.43	2.22	9.36%	1.67	1.67	9.64%	100%	
869	APEPDC	VSP	VSP-1	DISTRIBUTION VSP	VIDYUT SAKHA	03113102	11KV YELLAMMATHOTA	Urban Mixed	AMR	1.00	0.91	9.36%	0.76	0.76	9.62%	100%	
870	APEPDC	VSP	VSP-1	DISTRIBUTION VSP	VIDYUT SAKHA	03113103	11KV RAMNAGAR (JUDGE COUR	Urban Mixed	AMR	2.48	2.25	9.11%	1.64	1.64	9.41%	100%	
871	APEPDC	VSP	VSP-1	DISTRIBUTION VSP	VIDYUT SAKHA	03113104	11KV DABAGARDENS	Urban Mixed	AMR	1.34	1.20	10.40%	1.04	1.04	10.71%	100%	
872	APEPDC	VSP	VSP-1	DISTRIBUTION VSP	VIDYUT SAKHA	03113105	11KV GVMC	Urban Mixed	AMR	1.28	1.16	9.10%	0.82	0.81	9.40%	100%	
873	APEPDC	VSP	VSP-1	DISTRIBUTION VSP	VIDYUT SAKHA	03113106	11KV LIONS CLUB	Urban Mixed	AMR	2.35	2.13	9.37%	1.63	1.62	9.66%	100%	
874	APEPDC	VSP	VSP-1	DISTRIBUTION VSP	VENKATESWARAMETTA	03113201	11KV NEELAMMA VEPA CHETTU	Urban Mixed	AMR	1.61	1.48	8.19%	0.88	0.88	8.46%	100%	
875	APEPDC	VSP	VSP-1	DISTRIBUTION VSP	VENKATESWARAMETTA	03113202	11KV KRISHNA GARDENS	Urban Mixed	AMR	1.78	1.58	11.05%	1.58	1.60	11.05%	100%	
876	APEPDC	VSP	VSP-1	DISTRIBUTION VSP	VENKATESWARAMETTA	03113203	11KV SARASWATHI PARK	Urban Mixed	AMR	1.41	1.29	8.48%	0.99	0.99	8.78%	100%	
877	APEPDC	VSP	VSP-1	DISTRIBUTION VSP	HYBID GIS SS	03113301	11KV CITY CENTRAL PARK	Urban Mixed	AMR	0.12	0.11	10.23%	0.12	0.12	10.23%	100%	
878	APEPDC	VSP	VSP-1	DISTRIBUTION VSP	HYBID GIS SS	03113302	11KV WOMENS COLLEGE ROAD	Urban Mixed	AMR	3.01	2.77	8.00%	2.18	2.18	8.12%	100%	
879	APEPDC	VSP	VSP-1	DISTRIBUTION VSP	HYBID GIS SS	03113303	11KV SMART CITY	Urban Mixed	AMR	0.11	0.11	0.90%	0.11	0.11	0.90%	100%	
880	APEPDC	VSP	VSP-1	DISTRIBUTION VSP	HYBID GIS SS	03113304	11KV RAMNAGAR MARKET	Urban Mixed	AMR	2.54	2.30	9.61%	1.83	1.82	9.91%	100%	
881	APEPDC	VSP	VSP-1	DISTRIBUTION VSP	OUTER HABOUR	03114101	11KV OLD POST OFFICE	Urban Mixed	AMR	2.73	2.46	9.87%	1.90	1.92	9.87%	100%	
882	APEPDC	VSP	VSP-1	DISTRIBUTION VSP	OUTER HABOUR	03114102	11KV VICTORIA HOSPITAL	Urban Mixed	AMR	1.66	1.51	9.03%	1.17	1.16	9.30%	100%	
883	APEPDC	VSP	VSP-1	DISTRIBUTION VSP	OUTER HABOUR	03114103	11KV FISHING HARBOUR	Urban Mixed	AMR	1.08	0.99	8.49%	0.65	0.65	8.80%	100%	
884	APEPDC	VSP	VSP-1	DISTRIBUTION VSP	OUTER HABOUR	03114104	11KV KOTHA AGRAHARAM	Urban Mixed	AMR	2.61	2.44	6.47%	1.90	1.85	8.76%	100%	
885	APEPDC	VSP	VSP-1	SEETHAMMADHARA	NAKKAVANIPALEM	03121101	11KV APSEB COLONY	Urban Mixed	AMR	1.43	1.29	9.37%	0.95	0.96	9.37%	100%	
886	APEPDC	VSP	VSP-1	SEETHAMMADHARA	NAKKAVANIPALEM	03121102	11KV DOCTORS COLONY	Urban Mixed	AMR	1.17	1.05	9.83%	0.82	0.82	10.11%	100%	
887	APEPDC	VSP	VSP-1	SEETHAMMADHARA	NAKKAVANIPALEM	03121103	11KV TPT COLONY	Urban Mixed	AMR	0.82	0.74	10.51%	0.56	0.56	10.51%	100%	
888	APEPDC	VSP	VSP-1	SEETHAMMADHARA	NAKKAVANIPALEM	03121104	11KV SANTHI PURAM	Urban Mixed	AMR	2.39	2.20	8.29%	1.50	1.50	8.59%	100%	
889	APEPDC	VSP	VSP-1	SEETHAMMADHARA	NAKKAVANIPALEM	03121105	11KV SEETHAMPETA	Urban Mixed	AMR	2.12	1.92	9.30%	1.50	1.51	9.30%	100%	
890	APEPDC	VSP	VSP-1	SEETHAMMADHARA	NAKKAVANIPALEM	03121106	11KV P AND T COLONY	Urban Mixed	AMR	1.40	1.26	10.09%	0.97	0.96	10.38%	100%	
891	APEPDC	VSP	VSP-1	SEETHAMMADHARA	NAKKAVANIPALEM	03121107	11KV NE LAYOUT	Urban Mixed	AMR	1.04	0.94	9.68%	0.75	0.74	9.96%	100%	
892	APEPDC	VSP	VSP-1	SEETHAMMADHARA	NAKKAVANIPALEM	03121108	11KV CORPORATE OFFICE	Urban Mixed	AMR	0.33	0.32	2.58%	0.28	0.26	9.89%	100%	
893	APEPDC	VSP	VSP-1	SEETHAMMADHARA	NAKKAVANIPALEM	03121109	11KV BS LAYOUT	Urban Mixed	AMR	1.10	1.00	8.97%	0.75	0.76	8.97%	100%	
894	APEPDC	VSP	VSP-1	SEETHAMMADHARA	NAKKAVANIPALEM	03121110	11KV GURUDWARA	Urban Mixed	AMR	0.91	0.82	9.42%	0.65	0.66	9.42%	100%	
895	APEPDC	VSP	VSP-1	SEETHAMMADHARA	A.S.R.NAGAR	03121201	11KV RADHA KRISHNA NAGAR	Urban Mixed	AMR	0.91	0.83	9.52%	0.64	0.65	9.52%	100%	
896	APEPDC	VSP	VSP-1	SEETHAMMADHARA	A.S.R.NAGAR	03121202	11KV A.S.R.NAGAR	Urban Mixed	AMR	0.95	0.86	9.41%	0.69	0.70	9.41%	100%	
897	APEPDC	VSP	VSP-1	SEETHAMMADHARA	A.S.R.NAGAR	03121203	11KV VUDA CHILDREN PARK	Urban Mixed	AMR	1.46	1.32	9.40%	0.99	1.00	9.40%	100%	
898	APEPDC	VSP	VSP-3	GOPALAPATNAM	ARILOVA	03122101	11KV BALAJINAGAR	Urban Mixed	AMR	2.68	2.48	7.35%	1.81	1.82	7.35%	100%	
899	APEPDC	VSP	VSP-3	GOPALAPATNAM	ARILOVA	03122102	11KV ARILOVA	Urban Mixed	AMR	1.69	1.55	8.15%	1.18	1.18	8.15%	100%	
900	APEPDC	VSP	VSP-3	GOPALAPATNAM	ARILOVA	03122103	11KV KRISHNAPURAM	Urban Mixed	AMR	2.59	2.41	6.78%	1.68	1.67	7.52%	100%	
901	APEPDC	VSP	VSP-3	GOPALAPATNAM	ARILOVA	03122104	11KV HANUMANTAWAKA	Urban Mixed	AMR	2.26	2.10	7.08%	1.45	1.45	7.08%	100%	
902	APEPDC	VSP	VSP-3	GOPALAPATNAM	ARILOVA	03122105	11KV TIC POINT	Urban Mixed	AMR	1.56	1.45	7.16%	1.01	1.02	7.16%	100%	
903	APEPDC	VSP	VSP-3	GOPALAPATNAM	PINEAPPLE COLONY	03122201	11KV DURGANAGAR	Urban Mixed	AMR	2.02	1.88	7.17%	1.38	1.38	7.34%	100%	
904	APEPDC	VSP	VSP-3	GOPALAPATNAM	PINEAPPLE COLONY	03122202	11KV AMBDEKAR NAGAR	Urban Mixed	AMR	2.29	2.14	6.67%	1.41	1.40	6.84%	100%	
905	APEPDC	VSP	VSP-3	GOPALAPATNAM	PINEAPPLE COLONY	03122203	11KV PINEAPPLE COLONY	Urban Mixed	AMR	1.38	1.28	7.44%	0.97	0.96	7.84%	100%	
906	APEPDC	VSP	VSP-3	GOPALAPATNAM	PINEAPPLE COLONY	03122204	11KV GOSALA SOLAR DEDICATED	Urban Mixed	AMR	0.01	0.01	3.38%	0.01	0.01	9.80%	100%	
907	APEPDC	VSP	VSP-1	SEETHAMMADHARA	HB COLONY	03123101	11KV VENKOJIPALEM	Urban Mixed	AMR	1.07	0.97	9.36%	0.76	0.76	9.63%	100%	
908	APEPDC	VSP	VSP-1	SEETHAMMADHARA	HB COLONY	03123102	11KV PITAPURAM COLONY	Urban Mixed	AMR	1.22	1.12	8.87%	0.61	0.60	9.20%	100%	
909	APEPDC	VSP	VSP-1	SEETHAMMADHARA	HB COLONY	03123103	11KV MADDILPALEM	Urban Mixed	AMR	0.66	0.60	9.25%	0.46	0.45	9.53%	100%	
910	APEPDC	VSP	VSP-1	SEETHAMMADHARA	HB COLONY	03123104	11KV HB COLONY	Urban Mixed	AMR	1.58	1.45	8.19%	1.07	1.06	8.48%	100%	
911	APEPDC	VSP	VSP-1	SEETHAMMADHARA	HB COLONY	03123105	11KV SAIL QUARTERS	Urban Mixed	AMR	1.56	1.42	8.81%	0.94	0.94	9.12%	100%	
912	APEPDC	VSP	VSP-1	SEETHAMMADHARA	WATER WORKS SS	03123201	11KV NAKKAVANI PALEM	Urban Mixed	AMR	1.56	1.42	9.35%	1.17	1.18	9.35%	100%	
913	APEPDC	VSP	VSP-1	SEETHAMMADHARA	WATER WORKS SS	03123202	11KV CHAITANYANAGAR	Urban Mixed	AMR	1.62	1.47	8.87%	1.11	1.11	9.18%	100%	
914	APEPDC	VSP	VSP-1	SEETHAMMADHARA	WATER WORKS SS	03123203	11KV 60FEET ROAD	Urban Mixed	AMR	1.19	1.08	9.21%	0.69	0.69	9.52%	100%	
915	APEPDC	VSP	VSP-1	SEETHAMMADHARA	WATER WORKS SS	03123204	11KV WATER WORKS	Urban Water Wor	AMR	0.33	0.32	0.93%	0.25	0.26	0.93%	100%	
916	APEPDC	VSP	VSP-1	SEETHAMMADHARA	MMTC (BALAYESU CHUR	03123301	11KV DOCTORS COLONY	Urban Mixed	AMR	1.76	1.59	9.28%	1.18	1.17	9.58%	100%	
917	APEPDC	VSP	VSP-1	SEETHAMMADHARA	MMTC (BALAYESU CHUR	03123302	11KV MMTC COLONY	Urban Mixed	AMR	0.68	0.62	8.93%	0.48	0.48	9.22%	100%	
918	APEPDC	VSP	VSP-1	SEETHAMMADHARA	MMTC (BALAYESU CHUR	03123303	11KV KRM COLONY	Urban Mixed	AMR	1.50	1.36	9.47%	1.10	1.11	9.47%	100%	
919	APEPDC	VSP	VSP-1	SEETHAMMADHARA	MMTC (BALAYESU CHUR	03123304	11KV SIVALAYAM STREET	Urban Mixed	AMR	1.26	1.15	8.21%	0.84	0.84	8.50%	100%	
920	APEPDC	VSP	VSP-1	SEETHAMMADHARA	MMTC (BALAYESU CHUR	03123305	11KV OXYGEN TOWERS	Urban Mixed	AMR	1.22	1.21	0.96%	0.85	0.85	1.17%	100%	
921	APEPDC	VSP	VSP-1	SEETHAMMADHARA	CMR CENTRAL	03124101	11KV RASAPUVANIPALEM	Urban Mixed	AMR	1.83	1.67	9.00%	1.08	1.09	9.00%	100%	
922	APEPDC	VSP	VSP-1	SEETHAMMADHARA	CMR CENTRAL	03124102	11KV RTC DEPOT	Urban Mixed	AMR	1.05	0.95	10.15%	0.88	0.88	10.40%	100%	
923	APEPDC	VSP	VSP-1	SEETHAMMADHARA	CMR CENTRAL	03124103	11KV PITHAPURAM	Urban Mixed	AMR	0.75	0.68	9.47%	0.56	0.56	9.47%	100%	
924	APEPDC	VSP	VSP-1	SEETHAMMADHARA	PITHAPURAM SS	03124201	11KV MADDILPALEM MAIN RO	Urban Mixed	AMR	2.87	2.70	6.04%	1.99	1.91	9.60%	100%	
925	APEPDC	VSP	VSP-1	SEETHAMMADHARA	PITHAPURAM SS	03124202	11KV KALABHARATI	Urban Mixed	AMR	1.83	1.68	7.97%	1.05	1.05	8.26%	100%	
926	APEPDC	VSP	VSP-1	SEETHAMMADHARA													

928	APEPDC	VSP	VSP-1	SEETHAMMADHARA	PRADHAMA SS	03124302	11KV SECTOR 1 MVP FEEDER	Urban Mixed	AMR	1.99	1.80	9.68%	1.51	1.50	9.94%	100%
929	APEPDC	VSP	VSP-1	SEETHAMMADHARA	PRADHAMA SS	03124303	11KV SECTOR 6 MVP FEEDER	Urban Mixed	AMR	1.05	0.96	9.23%	0.90	0.90	9.43%	100%
930	APEPDC	VSP	VSP-1	SEETHAMMADHARA	PRADHAMA SS	03124304	11KV JR NAGAR FEEDER	Urban Mixed	AMR	2.52	2.26	10.39%	1.71	1.70	10.74%	100%
931	APEPDC	VSP	VSP-3	MADHURAWADA	VIMS	03125101	11KV VIMS DEDICATED	Urban Mixed	AMR	0.22	0.22	1.01%	0.20	0.20	3.01%	100%
932	APEPDC	VSP	VSP-3	MADHURAWADA	VIMS	03125102	11KV KAILASAGIRI	Urban Mixed	AMR	1.73	1.61	7.29%	1.20	1.22	7.29%	100%
933	APEPDC	VSP	VSP-3	MADHURAWADA	VIMS	03125103	11KV REVENUE COLONY	Urban Mixed	AMR	1.64	1.51	7.58%	1.16	1.16	7.87%	100%
934	APEPDC	VSP	VSP-3	MADHURAWADA	VIMS	03125104	11KV INDIRA NAGAR	Urban Mixed	AMR	3.90	3.63	6.91%	2.59	2.59	6.91%	100%
935	APEPDC	VSP	VSP-1	WALTAIR	PEDA WALTAIR	03131101	11KV V.N.PALACE	Urban Mixed	AMR	1.95	1.79	8.43%	1.19	1.19	8.69%	100%
936	APEPDC	VSP	VSP-1	WALTAIR	PEDA WALTAIR	03131102	11KV BALAJINAGAR	Urban Mixed	AMR	0.14	0.13	11.95%	0.18	0.18	12.21%	100%
937	APEPDC	VSP	VSP-1	WALTAIR	PEDA WALTAIR	03131103	11KV OLD CBI	Urban Mixed	AMR	0.49	0.44	9.94%	0.44	0.44	10.18%	100%
938	APEPDC	VSP	VSP-1	WALTAIR	PEDA WALTAIR	03131104	11KV DOCTORS COLONY	Urban Mixed	AMR	1.94	1.78	8.52%	1.30	1.30	8.87%	100%
939	APEPDC	VSP	VSP-1	WALTAIR	PEDA WALTAIR	03131105	11KV KIRLAMPUDI	Urban Mixed	AMR	1.76	1.64	6.55%	0.93	0.92	7.72%	100%
940	APEPDC	VSP	VSP-1	WALTAIR	PEDA WALTAIR	03131106	11KV DEFENCE QTRS	Urban Mixed	AMR	0.04	0.04	11.45%	0.04	0.07	11.45%	100%
941	APEPDC	VSP	VSP-1	WALTAIR	PEDA WALTAIR	03131107	11KV CHINAWALTAIR	Urban Mixed	AMR	0.67	0.60	9.72%	0.57	0.57	10.01%	100%
942	APEPDC	VSP	VSP-1	WALTAIR	PEDA WALTAIR	03131108	11KV ANDHRA UNIVERSITY	Urban Mixed	AMR	0.00	0.00	0.00%	0.00	0.00	0.00%	100%
943	APEPDC	VSP	VSP-1	WALTAIR	RCD HOSPITAL	03131201	11KV PEDA/JALARI PETA	Urban Mixed	AMR	1.22	1.09	10.33%	0.92	0.92	10.58%	100%
944	APEPDC	VSP	VSP-1	WALTAIR	RCD HOSPITAL	03131202	11KV L.B.COLONY	Urban Mixed	AMR	2.49	2.25	9.74%	1.74	1.76	9.74%	100%
945	APEPDC	VSP	VSP-1	WALTAIR	RCD HOSPITAL	03131203	11KV PEDA WALTAIR	Urban Mixed	AMR	1.35	1.21	10.34%	1.18	1.18	10.61%	100%
946	APEPDC	VSP	VSP-1	WALTAIR	RCD HOSPITAL	03131204	11KV EAST POINT COLONY	Urban Mixed	AMR	1.25	1.12	10.01%	0.94	0.93	10.30%	100%
947	APEPDC	VSP	VSP-1	WALTAIR	AU OUT GATE SS	03131301	11KV AP FIBERNET FEEDER	Urban Mixed	AMR	1.33	1.20	9.92%	0.82	0.82	10.22%	100%
948	APEPDC	VSP	VSP-1	WALTAIR	AU OUT GATE SS	03131302	11KV PETRO NILAYAM	Urban Mixed	AMR	0.59	0.53	10.29%	0.39	0.39	10.29%	100%
949	APEPDC	VSP	VSP-1	WALTAIR	AU OUT GATE SS	03131303	11KV COLLECTOR BUNGLOW FEEDER	Urban Mixed	AMR	0.08	0.07	9.72%	0.08	0.08	9.72%	100%
950	APEPDC	VSP	VSP-1	WALTAIR	AU OUT GATE SS	03131304	KIRALAMPUDI LAYOUT	Urban Mixed	AMR	0.20	0.18	9.87%	0.20	0.20	10.07%	100%
951	APEPDC	VSP	VSP-1	WALTAIR	AU INGATE SS	03131401	11KV POLICE QUARTERS FEEDER	Urban Mixed	AMR	0.62	0.57	8.74%	0.38	0.38	9.03%	100%
952	APEPDC	VSP	VSP-1	WALTAIR	AU INGATE SS	03131402	11KV AU SOUTH & NORTH CAMP	Urban Mixed	AMR	2.25	2.09	7.01%	1.36	1.38	7.01%	100%
953	APEPDC	VSP	VSP-1	WALTAIR	AU INGATE SS	03131403	11KV NEW BALAJINAGAR	Urban Mixed	AMR	1.72	1.58	8.26%	0.84	0.84	8.61%	100%
954	APEPDC	VSP	VSP-1	WALTAIR	AU INGATE SS	03131404	11KV VIDYA NAGAR	Urban Mixed	AMR	0.85	0.78	8.97%	0.58	0.59	8.97%	100%
955	APEPDC	VSP	VSP-1	WALTAIR	VUDA PARK SS	03131501	11KV VMRDA PARK FEEDER	Urban Mixed	AMR	1.91	1.74	9.00%	1.30	1.29	9.29%	100%
956	APEPDC	VSP	VSP-1	WALTAIR	VUDA PARK SS	03131502	11KV KURUPAM TOMBS FEEDER	Urban Mixed	AMR	1.74	1.62	6.73%	0.92	0.91	7.91%	100%
957	APEPDC	VSP	VSP-1	WALTAIR	VUDA PARK SS	03131503	11KV VISAKHA MUSEUM FEEDER	Urban Mixed	AMR	0.22	0.20	9.47%	0.21	0.21	9.66%	100%
958	APEPDC	VSP	VSP-1	WALTAIR	VUDA PARK SS	03131504	WALTAIR DEPO	Urban Mixed	AMR	0.35	0.32	8.50%	0.33	0.33	8.71%	100%
959	APEPDC	VSP	VSP-1	WALTAIR	KGH	03132101	11KV KRISHNA NAGAR	Urban Mixed	AMR	0.60	0.55	8.15%	0.36	0.36	8.15%	100%
960	APEPDC	VSP	VSP-1	WALTAIR	KGH	03132102	11KV DASPALLA HILLS	Urban Mixed	AMR	1.12	1.01	9.74%	0.92	0.92	10.00%	100%
961	APEPDC	VSP	VSP-1	WALTAIR	KGH	03132103	11KV MAHARAMPETA	Urban Mixed	AMR	1.75	1.60	8.70%	1.53	1.54	8.70%	100%
962	APEPDC	VSP	VSP-1	WALTAIR	KGH	03132104	11KV CIRCUIT HOUSE	Urban Mixed	AMR	0.05	0.04	11.81%	0.04	0.05	11.81%	100%
963	APEPDC	VSP	VSP-1	WALTAIR	KGH	03132105	11KV KGH	Urban Mixed	AMR	0.90	0.83	8.47%	0.56	0.56	8.47%	100%
964	APEPDC	VSP	VSP-1	WALTAIR	KGH	03132106	11KV JAGADAMBA CENTER	Urban Mixed	AMR	1.62	1.47	9.06%	1.22	1.23	9.06%	100%
965	APEPDC	VSP	VSP-1	WALTAIR	RK BEACH	03132201	11KV VARUN BEACH	Urban Mixed	AMR	1.53	1.50	1.57%	0.98	0.95	4.60%	100%
966	APEPDC	VSP	VSP-1	WALTAIR	RK BEACH	03132202	11KV LADIES HOSTEL	Urban Mixed	AMR	0.97	0.87	9.69%	0.73	0.73	9.94%	100%
967	APEPDC	VSP	VSP-1	WALTAIR	RK BEACH	03132203	11KV NOWROJI ROAD	Urban Mixed	AMR	1.83	1.66	9.41%	1.03	1.03	9.79%	100%
968	APEPDC	VSP	VSP-1	WALTAIR	RK BEACH	03132204	11KV BUDDAVARAPU GARDEN	Urban Mixed	AMR	1.52	1.37	9.85%	0.85	0.85	10.22%	100%
969	APEPDC	VSP	VSP-1	WALTAIR	RK BEACH	03132205	11KV GRAND BAY	Urban Mixed	AMR	1.19	1.07	10.07%	1.05	1.04	10.31%	100%
970	APEPDC	VSP	VSP-1	WALTAIR	COLLECTOR OFFICE	03132301	11KV COLLECTOR OFFICE	Urban Mixed	AMR	0.08	0.07	8.52%	0.05	0.07	8.52%	100%
971	APEPDC	VSP	VSP-1	WALTAIR	COLLECTOR OFFICE	03132302	11KV KGH	Urban Mixed	AMR	0.00	0.00	0.00%	0.00	0.00	0.00%	100%
972	APEPDC	VSP	VSP-1	WALTAIR	COLLECTOR OFFICE	03132303	11KV OFFICIAL COLONY	Urban Mixed	AMR	0.96	0.88	9.98%	0.48	0.48	9.28%	100%
973	APEPDC	VSP	VSP-1	WALTAIR	COLLECTOR OFFICE	03132304	11KV LUCKY	Urban Mixed	AMR	1.67	1.52	8.89%	1.09	1.09	9.20%	100%
974	APEPDC	VSP	VSP-1	WALTAIR	NEW KGH SS	03132401	11KV KGH (DEDICATED)	Urban Mixed	AMR	1.65	1.61	2.46%	1.03	1.00	5.10%	100%
975	APEPDC	VSP	VSP-1	WALTAIR	NEW KGH SS	03132402	11KV PAINDORAPETA FEEDER	Urban Mixed	AMR	2.32	2.09	9.58%	1.69	1.72	9.58%	100%
976	APEPDC	VSP	VSP-1	WALTAIR	NEW KGH SS	03132403	11KV TADIVEDDI	Urban Mixed	AMR	0.92	0.82	10.33%	0.68	0.68	10.61%	100%
977	APEPDC	VSP	VSP-1	WALTAIR	NEW KGH SS	03132404	11KV KOTHA SALIPETA	Urban Mixed	AMR	1.17	1.06	9.44%	0.81	0.81	9.70%	100%
978	APEPDC	VSP	VSP-1	WALTAIR	MVP	03133101	11KV MVP	Urban Mixed	AMR	1.73	1.58	8.69%	1.07	1.07	8.97%	100%
979	APEPDC	VSP	VSP-1	WALTAIR	MVP	03133102	11KV DRDA	Urban Mixed	AMR	1.97	1.79	9.29%	1.35	1.34	9.61%	100%
980	APEPDC	VSP	VSP-1	WALTAIR	MVP	03133103	11KV APPUGHAR	Urban Mixed	AMR	1.69	1.54	8.92%	1.25	1.26	8.92%	100%
981	APEPDC	VSP	VSP-1	WALTAIR	MVP	03133104	11KV TTD	Urban Mixed	AMR	1.74	1.60	7.69%	1.07	1.07	8.01%	100%
982	APEPDC	VSP	VSP-1	WALTAIR	MVP	03133105	11KV SIVAJI PALEM	Urban Mixed	AMR	2.14	1.96	8.43%	1.32	1.32	8.71%	100%
983	APEPDC	VSP	VSP-1	WALTAIR	MVP	03133106	11KV VMC	Urban Mixed	AMR	0.97	0.88	9.25%	0.60	0.60	9.48%	100%
984	APEPDC	VSP	VSP-1	WALTAIR	SIVAJIPALEM SS	03133201	11KV AU WOMENS ENGG COLLEGE	Urban Mixed	AMR	1.57	1.41	10.09%	1.13	1.13	10.42%	100%
985	APEPDC	VSP	VSP-1	WALTAIR	SIVAJIPALEM SS	03133202	11KV USHODAYA	Urban Mixed	AMR	2.55	2.28	10.66%	1.96	1.98	10.66%	100%
986	APEPDC	VSP	VSP-1	WALTAIR	SIVAJIPALEM SS	03133203	11KV MANGAPURAM COLONY	Urban Mixed	AMR	2.19	2.00	8.83%	1.46	1.48	8.83%	100%
987	APEPDC	VSP	VSP-1	WALTAIR	APPUGHAR SS	03133301	11KV AP TOURISM FEEDER	Urban Mixed	AMR	0.72	0.65	9.93%	0.49	0.49	9.93%	100%
988	APEPDC	VSP	VSP-1	WALTAIR	APPUGHAR SS	03133302	11KV MVP SECTOR-9	Urban Mixed	AMR	1.48	1.35	9.27%	1.14	1.14	9.27%	100%
989	APEPDC	VSP	VSP-1	WALTAIR	APPUGHAR SS	03133303	11KV MVP ROPE WAY	Urban Mixed	AMR	0.91	0.84	8.44%	0.56	0.55	9.04%	100%
990	APEPDC	VSP	VSP-1	WALTAIR	APPUGHAR SS	03133304	11KV KAILASAGIRI HILL TOP	Urban Mixed	AMR	0.08	0.08	7.01%	0.07	0.07	7.47%	100%
991	APEPDC	VSP	VSP-1	WALTAIR	SIRIPURAM	03134101	11KV R.K.BEACH	Urban Mixed	AMR	2.28	2.06	9.35%	1.53	1.55	9.35%	100%
992	APEPDC	VSP	VSP-1	WALTAIR	SIRIPURAM	03134102	11KV CBM COMPOUND	Urban Mixed	AMR	2.45	2.22	9.33%	1.93	1.92	9.61%	100%
993	APEPDC	VSP	VSP-1	WALTAIR	SIRIPURAM	03134103	11KV KAILASAMETTA	Urban Mixed	AMR	2.62	2.39	8.84%	1.82	1.82	9.14%	100%
994	APEPDC	VSP	VSP-1	WALTAIR	SIRIPURAM	03134104	11KV VIPL	Urban Mixed	AMR	0.72	0.69	4.32%	0.38	0.38	4.32%	100%
995	APEPDC	VSP	VSP-1	WALTAIR	SIRIPURAM	03134105	11KV PANDURANGAPURAM	Urban Mixed	AMR	1.39	1.26	9.23%	1.16	1.19	9.23%	100%
996	APEPDC	VSP	VSP-1	WALTAIR	SIRIPURAM	03134106	11KV NAVY HOUSE	Urban Mixed	AMR	0.02	0.01	8.37%	0.01	0.02	8.37%	100%
997	APEPDC	VSP	VSP-1	WALTAIR	SIRIPURAM	03134107	11KV LIFE STYLES	Urban Mixed	AMR	1.15	1.05	8.71%	0.63	0.64	8.71%	100%
998	APEPDC	VSP	VSP-1	WALTAIR	RAMNAGAR	03134201	11KV FOUR POINTS	Urban Mixed	AMR	0.91	0.81	10.00%	0.67	0.67	10.29%	100%
999	APEPDC	VSP	VSP-1	WALTAIR	RAMNAGAR	03134202	11KV FACOR LAYOUT	Urban Mixed	AMR	2.93	2.72	7.28%	2.22	2.14	10.63%	100%
1000	APEPDC	VSP	VSP-1	WALTAIR	RAMNAGAR	03134203	11KV RAMNAGAR	Urban Mixed	AMR	2.02	1.85	8.70%	1.33	1.32	8.99%	100%
1001	APEPDC	VSP	VSP-1	WALTAIR	PANDURANGAPURAM	03134301	11KV OCEAN VIEW LAYOUT	Urban Mixed	AMR	1.38	1.25	9.48%	0.95	0.96	9.48%	100%
1002	APEPDC	VSP	VSP-1	WALTAIR	PANDURANGAPURAM	03134302	11KV SUB MARINE	Urban Mixed	AMR	0.94	0.85	9.55%	0.67	0.68	9.55%	100%
1003	APEPDC	VSP	VSP-1	WALTAIR	PANDURANGAPURAM	03134303	11KV MATSYA DARSHINI	Urban Mixed	AMR	2.27	2.07	8.95%	1.37	1.36	9.25%	100%
1004	APEPDC	VSP	VSP-1	WALTAIR	VIP ROAD SS	03134401	SWARNABHARATHI	Urban Mixed	AMR	0.04	0.04	4.00%	0.04	0.06	4.00%	100%
1005	APEPDC	VSP	VSP-1	WALTAIR	VIP ROAD SS	03134402	SRK	Urban Mixed	AMR	2.16	1.95	9.60%	1.47	1.47	9.89%	100%

1006	APEPDC	VSP	VSP-1	WALTAIR	VIP ROAD SS	03134403	11KV SBI FEEDER	Urban Mixed	AMR	0.71	0.64	10.19%	0.50	0.50	10.19%	100%
1007	APEPDC	VSP	VSP-1	WALTAIR	VIP ROAD SS	03134404	11KV YASEEM MASHID FEEDER	Urban Mixed	AMR	0.56	0.49	12.27%	0.61	0.61	12.55%	100%
1008	APEPDC	VSP	VSP-1	DONDAPARTHY	TSR COMPLEX	03141101	11KV TSR-WATERWORKS	Urban Water Wor	AMR	1.03	1.01	2.48%	0.63	0.61	4.84%	100%
1009	APEPDC	VSP	VSP-1	DONDAPARTHY	TSR COMPLEX	03141102	11KV DWARAKANAGAR	Urban Mixed	AMR	1.80	1.63	9.50%	1.27	1.27	9.50%	100%
1010	APEPDC	VSP	VSP-1	DONDAPARTHY	TSR COMPLEX	03141103	11KV BHIM NAGAR	Urban Mixed	AMR	1.25	1.14	8.72%	0.94	0.95	8.72%	100%
1011	APEPDC	VSP	VSP-1	DONDAPARTHY	TSR COMPLEX	03141104	11KV MADHURANAGAR	Urban Mixed	AMR	2.03	1.83	9.66%	1.20	1.21	9.66%	100%
1012	APEPDC	VSP	VSP-1	DONDAPARTHY	TSR COMPLEX	03141105	11KV DONDAPARTHY	Urban Mixed	AMR	2.16	1.96	9.26%	1.47	1.49	9.26%	100%
1013	APEPDC	VSP	VSP-1	DONDAPARTHY	TSR COMPLEX	03141106	11KV DIAMOND PARK	Urban Mixed	AMR	1.80	1.64	9.16%	1.43	1.43	9.19%	100%
1014	APEPDC	VSP	VSP-1	DONDAPARTHY	TSR COMPLEX	03141107	11KV RTC COMPLEX	Urban Mixed	AMR	1.57	1.42	9.78%	0.96	0.95	10.10%	100%
1015	APEPDC	VSP	VSP-1	DONDAPARTHY	TSR COMPLEX	03141108	11KV COMMERCIAL	Urban Mixed	AMR	0.93	0.84	9.35%	0.66	0.66	9.63%	100%
1016	APEPDC	VSP	VSP-1	DONDAPARTHY	RAJENDRANAGAR	03141201	11KV LALITHA NAGAR	Urban Mixed	AMR	2.92	2.65	9.11%	1.89	1.89	9.42%	100%
1017	APEPDC	VSP	VSP-1	DONDAPARTHY	RAJENDRANAGAR	03141202	11KV RAMA TALKIES	Urban Mixed	AMR	2.75	2.50	9.11%	1.66	1.65	9.41%	100%
1018	APEPDC	VSP	VSP-1	DONDAPARTHY	RAJENDRANAGAR	03141203	11KV VMC LIBRARY	Urban Mixed	AMR	2.16	1.98	8.63%	1.59	1.59	8.92%	100%
1019	APEPDC	VSP	VSP-1	DONDAPARTHY	RAJENDRANAGAR	03141204	11KV AMARNAGAR	Urban Mixed	AMR	2.18	2.01	7.93%	1.27	1.28	7.93%	100%
1020	APEPDC	VSP	VSP-1	DONDAPARTHY	RAJENDRANAGAR	03141205	11KV SATYAM COMPUTERS	Urban Mixed	AMR	0.77	0.70	8.82%	0.54	0.54	8.82%	100%
1021	APEPDC	VSP	VSP-1	DONDAPARTHY	RAJENDRANAGAR	03141206	11KV WIPRO	Urban Mixed	AMR	0.35	0.34	1.80%	0.27	0.28	1.80%	100%
1022	APEPDC	VSP	VSP-1	DONDAPARTHY	RAJENDRANAGAR	03141207	11KV RAJENDRA NAGAR	Urban Mixed	AMR	2.84	2.65	6.46%	2.05	2.02	7.82%	100%
1023	APEPDC	VSP	VSP-1	DONDAPARTHY	INDOOR DONDAPARTHY	03141301	11KV VENKATARAJU NAGAR	Urban Mixed	AMR	1.64	1.49	9.49%	1.31	1.34	9.49%	100%
1024	APEPDC	VSP	VSP-1	DONDAPARTHY	INDOOR DONDAPARTHY	03141302	11KV DRM OFFICE	Urban Mixed	AMR	1.45	1.42	2.39%	1.01	0.97	5.67%	100%
1025	APEPDC	VSP	VSP-1	DONDAPARTHY	INDOOR DONDAPARTHY	03141303	11KV TSN COLONY	Urban Mixed	AMR	2.17	1.96	10.04%	1.40	1.40	10.36%	100%
1026	APEPDC	VSP	VSP-1	DONDAPARTHY	INDOOR DONDAPARTHY	03141304	11KV RAMAKRISHNA NAGAR	Urban Mixed	AMR	2.44	2.20	9.90%	1.93	1.96	9.90%	100%
1027	APEPDC	VSP	VSP-1	DONDAPARTHY	GJ HOSPITAL	03142101	11KV AKKAYAPALEM	Urban Mixed	AMR	2.53	2.31	8.74%	1.83	1.82	9.03%	100%
1028	APEPDC	VSP	VSP-1	DONDAPARTHY	GJ HOSPITAL	03142102	11KV SANTHI NAGAR	Urban Mixed	AMR	1.50	1.36	9.16%	0.99	1.00	9.16%	100%
1029	APEPDC	VSP	VSP-1	DONDAPARTHY	GJ HOSPITAL	03142103	11KV NARASIMHA NAGAR	Urban Mixed	AMR	0.32	0.29	9.72%	0.28	0.29	9.72%	100%
1030	APEPDC	VSP	VSP-1	DONDAPARTHY	GJ HOSPITAL	03142104	11KV PORT QUARTERS	Urban Mixed	AMR	0.19	0.18	2.43%	0.19	0.17	16.64%	100%
1031	APEPDC	VSP	VSP-1	DONDAPARTHY	GJ HOSPITAL	03142105	11KV CISE-KAILASAPURAM	Urban Mixed	AMR	2.46	2.24	8.98%	1.65	1.64	9.28%	100%
1032	APEPDC	VSP	VSP-1	DONDAPARTHY	GJ HOSPITAL	03142106	11KV ABIDNAGAR	Urban Mixed	AMR	2.49	2.28	8.32%	1.46	1.45	8.60%	100%
1033	APEPDC	VSP	VSP-1	DONDAPARTHY	GJ HOSPITAL	03142107	11KV PORT STADIUM	Urban Mixed	AMR	0.06	0.06	0.55%	0.07	0.07	0.65%	100%
1034	APEPDC	VSP	VSP-1	DONDAPARTHY	GJ HOSPITAL	03142108	11KV GREENPARK	Urban Mixed	AMR	3.32	3.11	6.37%	2.22	2.15	9.37%	100%
1035	APEPDC	VSP	VSP-1	DONDAPARTHY	PORT STADIUM	03142201	11KV EAST GATE	Urban Mixed	AMR	0.74	0.66	9.90%	0.56	0.55	10.18%	100%
1036	APEPDC	VSP	VSP-1	DONDAPARTHY	PORT STADIUM	03142202	11KV GANESH NAGAR	Urban Mixed	AMR	1.34	1.22	8.75%	0.73	0.73	9.12%	100%
1037	APEPDC	VSP	VSP-1	DONDAPARTHY	PORT STADIUM	03142203	11KV LIGHT HOUSE	Urban Mixed	AMR	1.16	1.04	9.74%	0.99	0.99	9.98%	100%
1038	APEPDC	VSP	VSP-1	DONDAPARTHY	TATICHETLAPALEM INDC	03143101	11KV THATICHETLAPALEM	Urban Mixed	AMR	2.57	2.35	8.82%	1.89	1.89	8.99%	100%
1039	APEPDC	VSP	VSP-1	DONDAPARTHY	TATICHETLAPALEM INDC	03143102	11KV SUBBALAXMI NAGAR	Urban Mixed	AMR	1.18	1.05	10.98%	1.20	1.22	10.98%	100%
1040	APEPDC	VSP	VSP-1	DONDAPARTHY	TATICHETLAPALEM INDC	03143103	11KV SRINIVASA NAGAR	Urban Mixed	AMR	1.81	1.65	9.11%	1.34	1.36	9.11%	100%
1041	APEPDC	VSP	VSP-1	DONDAPARTHY	TATICHETLAPALEM INDC	03143104	11KV 80FETROAD(RLYQRTS)	Urban Mixed	AMR	2.39	2.17	8.95%	1.47	1.46	9.28%	100%
1042	APEPDC	VSP	VSP-1	DONDAPARTHY	SRINIVASA NAGAR INDO	03143201	11KV VINAYAKA TEMPLE	Urban Mixed	AMR	0.45	0.41	7.95%	0.30	0.30	9.32%	100%
1043	APEPDC	VSP	VSP-1	DONDAPARTHY	SRINIVASA NAGAR INDO	03143202	11KV SANGAM OFFICE	Urban Mixed	AMR	2.04	1.87	8.35%	1.37	1.37	8.63%	100%
1044	APEPDC	VSP	VSP-1	DONDAPARTHY	SRINIVASA NAGAR INDO	03143203	11KV CHEKKUDU RAYA BUILDIN	Urban Mixed	AMR	1.54	1.40	8.99%	1.00	0.98	10.18%	100%
1045	APEPDC	VSP	VSP-1	DONDAPARTHY	SRINIVASA NAGAR INDO	03143204	11KV RAMALAYAM	Urban Mixed	AMR	0.49	0.44	9.10%	0.35	0.35	9.10%	100%
1046	APEPDC	VSP	VSP-1	DONDAPARTHY	SUBBALAXMI NAGAR INDO	03143301	11KV MES	Urban Mixed	AMR	0.62	0.56	10.26%	0.45	0.45	10.26%	100%
1047	APEPDC	VSP	VSP-1	DONDAPARTHY	SUBBALAXMI NAGAR INDO	03143302	11KV RAILWAY NEW COLONY	Urban Mixed	AMR	1.93	1.78	7.68%	0.66	0.67	7.68%	100%
1048	APEPDC	VSP	VSP-1	DONDAPARTHY	SUBBALAXMI NAGAR INDO	03143303	11KV SRIKANYA	Urban Mixed	AMR	0.63	0.58	9.10%	0.46	0.46	9.10%	100%
1049	APEPDC	VSP	VSP-1	DONDAPARTHY	SUBBALAXMI NAGAR INDO	03143304	11KV INDIRANAGAR	Urban Mixed	AMR	0.48	0.43	9.31%	0.34	0.34	9.60%	100%
1050	APEPDC	VSP	VSP-3	MADHURAWADA	MADHURAWADA	03151101	11KV MADHURAWADA	Urban Mixed	AMR	2.74	2.56	6.64%	1.80	1.80	6.79%	100%
1051	APEPDC	VSP	VSP-3	MADHURAWADA	MADHURAWADA	03151102	11KV VUDA COLONY	Urban Mixed	AMR	2.56	2.38	6.79%	1.65	1.66	6.79%	100%
1052	APEPDC	VSP	VSP-3	MADHURAWADA	MADHURAWADA	03151103	11KV SIVASAKTHI NAGAR	Urban Mixed	AMR	2.92	2.73	6.37%	1.89	1.89	6.37%	100%
1053	APEPDC	VSP	VSP-3	MADHURAWADA	MADHURAWADA	03151104	11KV REVALLAPALEM	Urban Mixed	AMR	2.06	1.93	6.39%	1.35	1.34	6.58%	100%
1054	APEPDC	VSP	VSP-3	MADHURAWADA	MADHURAWADA	03151105	11KV NAGARAPALEM	Urban Mixed	AMR	2.40	2.23	7.21%	1.72	1.75	7.21%	100%
1055	APEPDC	VSP	VSP-3	MADHURAWADA	MADHURAWADA	03151106	11KV CHANDRAMPALEM	Urban Mixed	AMR	1.96	1.83	6.60%	1.22	1.24	6.60%	100%
1056	APEPDC	VSP	VSP-3	MADHURAWADA	MADHURAWADA	03151107	11KV NAVODAYA	Urban Mixed	AMR	2.26	2.09	7.60%	1.59	1.59	7.71%	100%
1057	APEPDC	VSP	VSP-3	ANANDAPURAM	PARADESIPALEM	03151201	11KV PARADESIPALEM	Urban Mixed	AMR	0.09	0.09	2.29%	0.09	0.07	21.35%	100%
1058	APEPDC	VSP	VSP-3	ANANDAPURAM	PARADESIPALEM	03151202	11KV BOYAPALEM-INDL	Urban Mixed	AMR	1.98	1.84	7.39%	1.50	1.45	10.20%	100%
1059	APEPDC	VSP	VSP-3	ANANDAPURAM	PARADESIPALEM	03151203	11KV KK PALEM	Rural Domestic	AMR	1.27	1.18	6.52%	0.63	0.51	25.31%	100%
1060	APEPDC	VSP	VSP-3	ANANDAPURAM	PARADESIPALEM	03151204	11KV KK PALEM-AGL	Rural Pure Agl	AMR	0.07	0.07	3.18%	0.03	0.03	10.67%	100%
1061	APEPDC	VSP	VSP-3	MADHURAWADA	PM PALEM	03151301	11KV P.M.PALEM STADIUM	Urban Mixed	AMR	1.93	1.78	7.64%	1.34	1.34	7.83%	100%
1062	APEPDC	VSP	VSP-3	MADHURAWADA	PM PALEM	03151302	11KV PMPALEM	Urban Mixed	AMR	1.50	1.38	7.93%	1.05	1.05	8.28%	100%
1063	APEPDC	VSP	VSP-3	MADHURAWADA	PM PALEM	03151303	11KV BAKKANNAPELEM	Urban Mixed	AMR	1.18	1.10	6.96%	0.81	0.82	6.96%	100%
1064	APEPDC	VSP	VSP-3	MADHURAWADA	PM PALEM	03151304	11KV PEPSI INDUSTRIAL	Urban Mixed	AMR	2.35	2.18	7.55%	1.72	1.70	8.75%	100%
1065	APEPDC	VSP	VSP-3	MADHURAWADA	PM PALEM	03151305	11KV MVV CITY	Urban Mixed	AMR	0.45	0.42	7.96%	0.37	0.37	8.80%	100%
1066	APEPDC	VSP	VSP-3	MADHURAWADA	MARIKAVALASA	03151401	11KV MARIKAVALASA INDL	Urban Mixed	AMR	3.60	3.43	4.81%	2.88	2.86	5.44%	100%
1067	APEPDC	VSP	VSP-3	MADHURAWADA	MARIKAVALASA	03151402	11KV JINNUM	Urban Mixed	AMR	2.98	2.77	6.82%	1.87	1.86	7.45%	100%
1068	APEPDC	VSP	VSP-3	MADHURAWADA	MARIKAVALASA	03151403	11KV JK LAYOUT	Rural (Agl)+Domest	AMR	0.11	0.10	7.34%	0.08	0.06	29.05%	100%
1069	APEPDC	VSP	VSP-3	MADHURAWADA	KOMMADI	03151501	11KV SEVA NAGAR	Urban Mixed	AMR	2.42	2.25	6.85%	1.54	1.53	7.69%	100%
1070	APEPDC	VSP	VSP-3	MADHURAWADA	KOMMADI	03151502	11KV NTR COLONY	Urban Mixed	AMR	2.39	2.21	7.49%	1.66	1.66	7.49%	100%
1071	APEPDC	VSP	VSP-3	MADHURAWADA	KOMMADI	03151503	11KV DEVIMETTA	Rural (Agl)+Domest	AMR	0.05	0.04	4.24%	0.02	0.02	15.29%	100%
1072	APEPDC	VSP	VSP-3	MADHURAWADA	KOMMADI	03151504	11KV KOMMADI MHQ	Urban Mixed	AMR	0.37	0.34	6.54%	0.28	0.27	11.40%	100%
1073	APEPDC	VSP	VSP-3	ANANDAPURAM	ANANDAPURAM	03152101	11KV ANANDAPURAM MHQ	Rural MHQ	AMR	1.80	1.75	2.61%	1.06	0.89	18.67%	100%
1074	APEPDC	VSP	VSP-3	ANANDAPURAM	ANANDAPURAM	03152102	11KV BAKURAPALEM	Rural (Agl)+Domest	AMR	0.51	0.47	8.61%	0.26	0.24	18.36%	100%
1075	APEPDC	VSP	VSP-3	ANANDAPURAM	ANANDAPURAM	03152103	11KV BONI WATER WORKS	Rural RWS	AMR	0.20	0.19	6.96%	0.13	0.11	21.22%	100%
1076	APEPDC	VSP	VSP-3	ANANDAPURAM	ANANDAPURAM	03152104	11KV SONTYAM	Rural (Agl)+Domest	AMR	1.01	0.94	7.00%	0.55	0.48	18.06%	100%
1077	APEPDC	VSP	VSP-3	ANANDAPURAM	ANANDAPURAM	03152105	11KV ANANDAPURAM INDUSTR	Urban Mixed	AMR	1.65	1.56	5.48%	1.37	1.36	6.82%	100%
1078	APEPDC	VSP	VSP-3	ANANDAPURAM	ANANDAPURAM	03152106	11KV BAKURAPALEM-AGL	Rural Pure Agl	AMR	0.08	0.08	3.07%	0.03	0.03	13.12%	100%
1079	APEPDC	VSP	VSP-3	ANANDAPURAM	ANANDAPURAM	03152107	11KV PEDDIPALEM	Rural (Agl)+Domest	AMR	2.01	1.84	8.25%	1.26	1.12	18.33%	100%
1080	APEPDC	VSP	VSP-3	ANANDAPURAM	ANANDAPURAM	03152108	11 KV ITBP	Rural Domestic	AMR	0.13	0.12	9.70%	0.11	0.09	26.88%	100%
1081	APEPDC	VSP	VSP-3	ANANDAPURAM	GIDIJALA	03152201	11KV GIDIJALA	Rural (Agl)+Domest	AMR	0.16	0.15	6.42%	0.10	0.08	19.73%	100%
1082	APEPDC	VSP	VSP-3	ANANDAPURAM	GIDIJALA	03152202	11KV SONTYAM RURAL	Rural (Agl)+Domest	AMR	0.58	0.54	6.77%	0.31	0.28	17.10%	100%
1083	APEPDC	VSP	VSP-3	ANANDAPURAM	GIDIJALA	03152203	11KV GIDIJALA INDL	Urban Mixed	AMR	1.39						

1084	APEPDC	VSP	VSP-3	ANANDAPURAM	GIDIJALA	03152204	11KV GIDIJALA SS HQ	al SS Head Quar	AMR	0.81	0.75	7.75%	0.48	0.39	25.77%	100%	
1085	APEPDC	VSP	VSP-3	ANANDAPURAM	VELLANKI	03152401	11KV VELLANKI RURAL	rral (Agl+Domest	AMR	0.10	0.09	6.21%	0.06	0.05	16.92%	100%	
1086	APEPDC	VSP	VSP-3	ANANDAPURAM	VELLANKI	03152402	11KV VELLANKI INDL	Urban Mixed	AMR	0.78	0.74	5.45%	0.52	0.51	7.67%	100%	
1087	APEPDC	VSP	VSP-3	ANANDAPURAM	VELLANKI	03152403	11KV BODDAPALEM INDL	Urban Mixed	AMR	2.30	2.14	6.73%	1.68	1.66	7.51%	100%	
1088	APEPDC	VSP	VSP-3	ANANDAPURAM	VELLANKI	03152404	11KV BODDAPALEM SS HQ	al SS Head Quar	AMR	0.81	0.75	7.30%	0.46	0.37	25.62%	100%	
1089	APEPDC	VSP	VSP-3	ANANDAPURAM	VELLANKI	03152405	GAMBHEERAM INDL	Rural Ind Express	AMR	0.00	0.00	0.00%	0.00	0.00	0.00%	100%	
1090	APEPDC	VSP	VSP-3	ANANDAPURAM	SONTYAM	03152501	11 KV Kanamam	rral (Agl+Domest	AMR	0.45	0.41	8.74%	0.25	0.22	20.45%	100%	
1091	APEPDC	VSP	VSP-3	ANANDAPURAM	SONTYAM	03152502	11 KV Mamidilova	rral (Agl+Domest	AMR	0.14	0.13	5.90%	0.07	0.07	15.74%	100%	
1092	APEPDC	VSP	VSP-3	ANANDAPURAM	SONTYAM	03152503	11 KV Sontyam Indl	Rural Ind Express	AMR	0.29	0.27	6.88%	0.19	0.17	16.71%	100%	
1093	APEPDC	VSP	VSP-3	ANANDAPURAM	SONTYAM	03152504	11KV G.S.AGRAHARAM SS HQ	al SS Head Quar	AMR	0.25	0.23	7.16%	0.13	0.10	25.88%	100%	
1094	APEPDC	VSP	VSP-3	MADHURAWADA	ADIBATLANAGAR	03153101	11KV SAGARNAGAR	Urban Mixed	AMR	0.07	0.06	10.61%	0.04	0.05	10.61%	100%	
1095	APEPDC	VSP	VSP-3	MADHURAWADA	ADIBATLANAGAR	03153102	11KV RUSHIKONDA	Urban Mixed	AMR	0.95	0.89	6.24%	0.69	0.70	6.24%	100%	
1096	APEPDC	VSP	VSP-3	MADHURAWADA	ADIBATLANAGAR	03153103	11KV BAY PARK	Urban Mixed	AMR	0.53	0.53	0.97%	0.51	0.51	1.78%	100%	
1097	APEPDC	VSP	VSP-3	MADHURAWADA	ADIBATLANAGAR	03153104	11KV MAG LEISURES	ban Dedicated I	AMR	1.05	1.03	1.85%	1.04	1.02	4.62%	100%	
1098	APEPDC	VSP	VSP-3	MADHURAWADA	RUSHIKONDA	03153201	11KV TIMMAPURAM	Urban Mixed	AMR	1.01	0.93	7.32%	0.69	0.69	7.32%	100%	
1099	APEPDC	VSP	VSP-3	MADHURAWADA	RUSHIKONDA	03153202	11KV IT PARK	Urban Mixed	AMR	0.76	0.70	7.56%	0.53	0.54	7.56%	100%	
1100	APEPDC	VSP	VSP-3	MADHURAWADA	RUSHIKONDA	03153203	11KV TARAKARAMA	Urban Mixed	AMR	2.37	2.22	6.42%	1.55	1.55	6.42%	100%	
1101	APEPDC	VSP	VSP-3	MADHURAWADA	YENDADA	03153301	11KV LAW COLLEGE	Urban Mixed	AMR	0.19	0.18	9.18%	0.08	0.07	13.59%	100%	
1102	APEPDC	VSP	VSP-3	MADHURAWADA	YENDADA	03153302	11KV VIVEKANANDA NAGAR	Urban Mixed	AMR	1.81	1.66	8.01%	1.25	1.25	8.01%	100%	
1103	APEPDC	VSP	VSP-3	MADHURAWADA	YENDADA	03153303	11KV YENDADA	Urban Mixed	AMR	0.60	0.54	9.67%	0.37	0.37	9.67%	100%	
1104	APEPDC	VSP	VSP-3	MADHURAWADA	YENDADA	03153304	11KV SKY LINE	Urban Mixed	AMR	2.20	2.03	7.58%	1.51	1.51	7.58%	100%	
1105	APEPDC	VSP	VSP-3	MADHURAWADA	YENDADA	03153305	11KV MK GOLD COAST	Urban Mixed	AMR	0.62	0.58	6.97%	0.39	0.39	6.97%	100%	
1106	APEPDC	VSP	VSP-3	MADHURAWADA	SRI RAM PROPERTIES	03153401	11KV SRI RAM PROPERTIES I	Urban Mixed	AMR	0.52	0.49	6.76%	0.31	0.31	7.75%	100%	
1107	APEPDC	VSP	VSP-3	MADHURAWADA	SRI RAM PROPERTIES	03153402	11KV SRI RAM PROPERTIES II	Urban Mixed	AMR	0.57	0.53	7.67%	0.38	0.38	9.16%	100%	
1108	APEPDC	VSP	VSP-3	MADHURAWADA	SRI RAM PROPERTIES	03153403	11KV MIDILAPURI	Urban Mixed	AMR	1.34	1.25	7.07%	0.70	0.70	7.30%	100%	
1109	APEPDC	VSP	VSP-3	MADHURAWADA	SRI RAM PROPERTIES	03153404	11KV SRI RAM PROPERTIES III	Urban Mixed	AMR	0.00	0.00	0.00%	0.00	0.00	0.00%	100%	
1110	APEPDC	VSP	VSP-3	MADHURAWADA	VISALAKSHINAGAR	03153501	11KV CHALAPATHII NAGAR	Urban Mixed	AMR	0.97	0.90	6.96%	0.50	0.50	6.96%	100%	
1111	APEPDC	VSP	VSP-3	MADHURAWADA	VISALAKSHINAGAR	03153502	11KV ZOO PARK	Urban Mixed	AMR	1.76	1.63	7.16%	1.16	1.16	7.16%	100%	
1112	APEPDC	VSP	VSP-3	MADHURAWADA	VISALAKSHINAGAR	03153503	11KV JODUGULAPALEM	Urban Mixed	AMR	1.13	1.04	8.19%	0.75	0.76	8.19%	100%	
1113	APEPDC	VSP	VSP-3	MADHURAWADA	VISALAKSHINAGAR	03153504	11KV TELUGU MUSEUM	Urban Mixed	AMR	1.29	1.21	5.60%	0.70	0.70	5.78%	100%	
1114	APEPDC	VSP	VSP-3	MADHURAWADA	VUDA HARITHA	03153601	11KV HILL NO.1	Urban Mixed	AMR	1.51	1.40	7.37%	0.88	0.88	7.37%	100%	
1115	APEPDC	VSP	VSP-3	MADHURAWADA	VUDA HARITHA	03153602	11KV HILL NO.2	Urban Express In	AMR	0.61	0.57	6.81%	0.43	0.43	6.81%	100%	
1116	APEPDC	VSP	VSP-3	MADHURAWADA	VUDA HARITHA	03153603	11KV HILL NO.3	Urban Express In	AMR	0.73	0.68	7.45%	0.53	0.53	7.45%	100%	
1117	APEPDC	VSP	VSP-3	MADHURAWADA	VUDA HARITHA	03153604	11KV HARITHA GARDENS	Urban Mixed	AMR	0.39	0.37	6.32%	0.25	0.24	10.50%	100%	
1118	APEPDC	VSP	VSP-3	MADHURAWADA	SAGARNAGAR	03153701	11KV DASPALLA LAYOUT	Urban Mixed	AMR	1.04	0.96	8.06%	0.70	0.71	8.06%	100%	
1119	APEPDC	VSP	VSP-3	MADHURAWADA	SAGARNAGAR	03153702	11KV SAGAR NAGAR	Urban Mixed	AMR	1.43	1.32	7.60%	0.99	0.99	7.60%	100%	
1120	APEPDC	VSP	VSP-3	MADHURAWADA	SAGARNAGAR	03153703	11KV RAJEEV NAGAR	Urban Mixed	AMR	2.21	2.06	6.41%	1.45	1.52	6.41%	100%	
1121	APEPDC	VSP	VSP-3	MADHURAWADA	SAGARNAGAR	03153704	11KV OCEAN DRIVE LAYOUT	Urban Mixed	AMR	1.25	1.25	0.29%	0.13	0.13	6.27%	100%	
1122	APEPDC	VSP	VSP-3	BHEEMILI	BHEEMILI	03161101	11KV BHEEMILI RURAL	rral (Agl+Domest	AMR	0.21	0.20	7.35%	0.13	0.11	17.67%	100%	
1123	APEPDC	VSP	VSP-3	BHEEMILI	BHEEMILI	03161102	11KV BHEEMILI TOWN	Urban Mixed	AMR	2.21	2.16	2.37%	1.33	1.34	2.37%	100%	
1124	APEPDC	VSP	VSP-3	BHEEMILI	BHEEMILI	03161103	11KV VEMULVALASA INDUSTR	Urban Mixed	AMR	0.85	0.80	6.80%	0.69	0.68	8.65%	100%	
1125	APEPDC	VSP	VSP-3	BHEEMILI	BHEEMILI	03161104	11KV VELLANKI	rral (Agl+Domest	AMR	0.15	0.14	7.05%	0.08	0.07	20.65%	100%	
1126	APEPDC	VSP	VSP-3	BHEEMILI	BHEEMILI	03161105	11KV POLYTECHNIC	Urban Mixed	AMR	2.20	2.13	3.03%	1.43	1.45	3.03%	100%	
1127	APEPDC	VSP	VSP-3	BHEEMILI	INS KALINGA	03161201	11KV INS KALINGA	Urban Mixed	AMR	1.98	1.95	1.51%	1.73	1.67	4.97%	100%	
1128	APEPDC	VSP	VSP-3	BHEEMILI	INS KALINGA	03161202	11KV DRDL	Urban Mixed	AMR	0.22	0.22	1.06%	0.22	0.21	3.15%	100%	
1129	APEPDC	VSP	VSP-3	BHEEMILI	KAPULUPPADA	03161301	11KV GREY HOUNDS	Urban Mixed	AMR	1.67	1.55	7.43%	1.25	1.22	9.76%	100%	
1130	APEPDC	VSP	VSP-3	BHEEMILI	KAPULUPPADA	03161302	11KV UPPADA	rral (Agl+Domest	AMR	0.90	0.83	8.02%	0.43	0.37	19.93%	100%	
1131	APEPDC	VSP	VSP-3	BHEEMILI	CHEPALAUPPADA	03161401	11KV SRI PRAKESH	Urban Mixed	AMR	0.15	0.14	7.45%	0.10	0.09	16.99%	100%	
1132	APEPDC	VSP	VSP-3	BHEEMILI	CHEPALAUPPADA	03161402	11KV CHEPALAUPPADA	Rural Domestic	AMR	1.07	0.99	7.34%	0.56	0.45	25.63%	100%	
1133	APEPDC	VSP	VSP-3	BHEEMILI	CHEPALAUPPADA	03161403	11KV P.PARADESIPALEM	rral (Agl+Domest	AMR	0.40	0.37	7.47%	0.23	0.20	17.63%	100%	
1134	APEPDC	VSP	VSP-3	BHEEMILI	CHEPALAUPPADA	03161404	11KV KAPULUPPADA SS HQ	al SS Head Quar	AMR	0.00	0.00	0.00%	0.00	0.00	0.00%	100%	
1135	APEPDC	VSP	VSP-3	BHEEMILI	CHITTIVALASA	03162101	11KV TAGARAPUVALASA	Urban Mixed	AMR	2.94	2.84	3.47%	1.88	1.89	3.47%	100%	
1136	APEPDC	VSP	VSP-3	BHEEMILI	CHITTIVALASA	03162102	11KV CHITTIVALASA	Urban Mixed	AMR	3.08	3.02	2.12%	2.03	1.99	4.21%	100%	
1137	APEPDC	VSP	VSP-3	BHEEMILI	CHITTIVALASA	03162103	11KV DAKAMARRI	rral (Agl+Domest	AMR	0.97	0.89	8.16%	0.55	0.48	19.64%	100%	
1138	APEPDC	VSP	VSP-3	BHEEMILI	CHITTIVALASA	03162104	11KV VALDANPETA	Urban Mixed	AMR	0.52	0.48	7.03%	0.29	0.30	7.03%	100%	
1139	APEPDC	VSP	VSP-3	BHEEMILI	CHITTIVALASA	03162105	11KV GOSTANI	rral (Agl+Domest	AMR	0.14	0.13	7.03%	0.08	0.07	19.35%	100%	
1140	APEPDC	VSP	VSP-3	BHEEMILI	CHITTIVALASA	03162106	11KV TATITURRU WATER WORK	Urban Mixed	AMR	0.07	0.07	5.69%	0.06	0.05	16.02%	100%	
1141	APEPDC	VSP	VSP-3	BHEEMILI	CHITTIVALASA	03162107	11KV DAKAMARRI WATER WORK	Rural RWS	AMR	0.95	0.88	7.78%	0.73	0.63	20.25%	100%	
1142	APEPDC	VSP	VSP-3	BHEEMILI	CHITTIVALASA	03162108	11KV SANGIVALASA	Urban Mixed	AMR	2.97	2.90	2.38%	2.01	2.06	2.38%	100%	
1143	APEPDC	VSP	VSP-3	BHEEMILI	CHIPPADA	03162201	11KV CHIPPADA	rral (Agl+Domest	AMR	0.42	0.39	7.36%	0.23	0.19	21.72%	100%	
1144	APEPDC	VSP	VSP-3	BHEEMILI	CHIPPADA	03162202	11KV ANNAVARAM	rral (Agl+Domest	AMR	0.70	0.65	8.15%	0.39	0.34	20.35%	100%	
1145	APEPDC	VSP	VSP-3	BHEEMILI	CHIPPADA	03162203	11KV MULKUDDU	rral (Agl+Domest	AMR	0.41	0.37	8.23%	0.21	0.19	17.33%	100%	
1146	APEPDC	VSP	VSP-3	BHEEMILI	CHIPPADA	03162204	CHIPPADA INDL	Rural Ind Express	AMR	0.01	0.01	2.79%	0.01	0.00	27.04%	100%	
1147	APEPDC	VSP	VSP-3	BHEEMILI	CHIPPADA	03162205	11KV CHIPPADA AGL	rral (Agl+Domest	AMR	0.00	0.00	0.54%	0.01	0.01	36.29%	100%	
1148	APEPDC	VSP	VSP-3	BHEEMILI	THALLAVALASA	03162301	11KV THALLAVALASA INDUSTRI	Urban Mixed	AMR	0.48	0.45	6.75%	0.35	0.34	9.09%	100%	
1149	APEPDC	VSP	VSP-3	BHEEMILI	THALLAVALASA	03162302	11KV YATHAPETA	rral (Agl+Domest	AMR	0.34	0.31	7.98%	0.17	0.15	19.99%	100%	
1150	APEPDC	VSP	VSP-3	BHEEMILI	THALLAVALASA	03162303	11KV THALLAVALASA RURAL	rral (Agl+Domest	AMR	0.29	0.27	7.62%	0.16	0.14	19.67%	100%	
1151	APEPDC	VSP	VSP-3	BHEEMILI	THALLAVALASA	03162304	11KV THALLAVALASA SS HQ	al SS Head Quar	AMR	1.59	1.50	6.03%	0.97	0.76	26.66%	100%	
1152	APEPDC	VSP	VSP-3	BHEEMILI	DAKAMARRI	03162401	11KV DAKAMARRI SS HQ	al SS Head Quar	AMR	0.15	0.14	6.37%	0.09	0.08	24.38%	100%	
1153	APEPDC	VSP	VSP-3	BHEEMILI	DAKAMARRI	03162402	11KV BODAMETTAPALEM	rral (Agl+Domest	AMR	0.59	0.55	6.82%	0.26	0.22	20.18%	100%	
1154	APEPDC	VSP	VSP-3	BHEEMILI	DAKAMARRI	03162403	11KV DAKAMARRI INDL	Urban Mixed	AMR	1.82	1.71	6.17%	1.30	1.27	8.51%	100%	
1155	APEPDC	VSP	VSP-3	ANANDAPURAM	PADMANABHAM	03163101	11KV GOSTANI	rral (Agl+Domest	AMR	0.25	0.23	6.71%	0.14	0.12	17.67%	100%	
1156	APEPDC	VSP	VSP-3	ANANDAPURAM	PADMANABHAM	03163102	11KV GANDHAVARAM	rral (Agl+Domest	AMR	0.97	0.89	7.87%	0.62	0.55	18.55%	100%	
1157	APEPDC	VSP	VSP-3	ANANDAPURAM	PADMANABHAM	03163103	11KV REVIDI	rral (Agl+Domest	AMR	0.03	0.03	3.87%	0.01	0.01	20.03%	100%	
1158	APEPDC	VSP	VSP-3	ANANDAPURAM	PADMANABHAM	03163104	11KV PADMANABHAM MHQ	Rural MHQ	AMR	0.71	0.68	3.72%	0.49	0.39	23.15%	100%	
1159	APEPDC	VSP	VSP-3	ANANDAPURAM	PADMANABHAM	03163105	11KV REDDIPALLI	rral (Agl+Domest	AMR	1.58	1.46	7.32%	1.05	0			

1162	APEPDC	VSP	VSP-3	ANANDAPURAM	BONI	03163202	11KV PANDRANGI	Urbal (Agi+Domest	AMR	0.87	0.81	7.20%	0.49	0.45	14.79%	100%	
1163	APEPDC	VSP	VSP-3	ANANDAPURAM	BONI	03163203	11KV SIRLA PALEM	Urbal (Agi+Domest	AMR	1.68	1.55	7.72%	1.16	1.01	19.21%	100%	
1164	APEPDC	VSP	VSP-3	ANANDAPURAM	BONI	03163204	11KV SAMYAVALASA WATER W	Rural RWS	AMR	0.57	0.54	4.17%	0.48	0.41	17.38%	100%	
1165	APEPDC	VSP	VSP-3	ANANDAPURAM	BONI	03163205	BONI SS HQ	al SS Head Quar	AMR	0.15	0.14	3.52%	0.03	0.02	32.53%	100%	
1166	APEPDC	VSP	VSP-3	ANANDAPURAM	REVIDI	03163301	11KV REVIDI TOWN	al SS Head Quar	AMR	0.17	0.16	6.34%	0.09	0.07	26.41%	100%	
1167	APEPDC	VSP	VSP-3	ANANDAPURAM	REVIDI	03163302	11KV KORADA	Urbal (Agi+Domest	AMR	1.40	1.30	7.48%	0.94	0.82	19.80%	100%	
1168	APEPDC	VSP	VSP-3	ANANDAPURAM	REVIDI	03163303	11KV ROTHULAPALEM	Urbal (Agi+Domest	AMR	0.16	0.15	8.21%	0.09	0.08	18.18%	100%	
1169	APEPDC	VSP	VSP-2	KANCHARAPALEM	COMMON POINT	03211101	11KV GNANAPURAM	Urban Mixed	AMR	2.01	1.87	6.64%	1.19	1.19	6.64%	100%	
1170	APEPDC	VSP	VSP-2	KANCHARAPALEM	COMMON POINT	03211102	11KV GFCL	Urban Mixed	AMR	0.14	0.13	10.86%	0.29	0.29	11.39%	100%	
1171	APEPDC	VSP	VSP-2	KANCHARAPALEM	COMMON POINT	03211103	11KV ELECTRIC LOCO SHED	Urban Mixed	AMR	1.11	1.00	9.89%	0.72	0.72	9.89%	100%	
1172	APEPDC	VSP	VSP-2	KANCHARAPALEM	COMMON POINT	03211104	11KV DHARMANAGAR	Urban Mixed	AMR	2.32	2.13	8.35%	1.20	1.20	8.35%	100%	
1173	APEPDC	VSP	VSP-2	KANCHARAPALEM	COMMON POINT	03211105	11KV PORT QUARTERS	Urban Mixed	AMR	0.12	0.11	8.12%	0.28	0.28	8.12%	100%	
1174	APEPDC	VSP	VSP-2	KANCHARAPALEM	COMMON POINT	03211106	11KV KANCHARAPALEM	Urban Mixed	AMR	3.39	3.13	7.69%	2.06	2.02	9.17%	100%	
1175	APEPDC	VSP	VSP-2	KANCHARAPALEM	NSTL	03212101	11KV GREEN GARDENS	Urban Mixed	AMR	1.45	1.33	8.36%	1.06	1.06	8.36%	100%	
1176	APEPDC	VSP	VSP-2	KANCHARAPALEM	NSTL	03212102	11KV RAJEVINGAR	Urban Mixed	AMR	1.74	1.57	9.66%	1.37	1.40	9.66%	100%	
1177	APEPDC	VSP	VSP-2	KANCHARAPALEM	NSTL	03212103	11KV MADHAVADHARA-II	Urban Mixed	AMR	2.03	1.86	8.64%	1.43	1.43	8.64%	100%	
1178	APEPDC	VSP	VSP-2	KANCHARAPALEM	NSTL	03212104	11KV MADHAVADHARA-I	Urban Mixed	AMR	1.76	1.60	8.96%	1.28	1.28	8.96%	100%	
1179	APEPDC	VSP	VSP-2	KANCHARAPALEM	NSTL	03212105	11KV AIRPORT	Urban Mixed	AMR	2.61	2.38	8.64%	1.78	1.80	8.64%	100%	
1180	APEPDC	VSP	VSP-2	KANCHARAPALEM	NSTL	03212106	11KV JOURNALIST COLONY	Urban Mixed	AMR	0.95	0.84	10.99%	0.72	0.73	10.99%	100%	
1181	APEPDC	VSP	VSP-2	KANCHARAPALEM	NAD	03212201	11KV NAD	Urban Mixed	AMR	0.25	0.23	7.54%	0.34	0.34	7.54%	100%	
1182	APEPDC	VSP	VSP-2	KANCHARAPALEM	NAD	03212202	11KV KAKANINAGAR	Urban Mixed	AMR	2.57	2.32	10.04%	1.65	1.66	10.04%	100%	
1183	APEPDC	VSP	VSP-2	KANCHARAPALEM	NAD	03212203	11KV DURGAPURAM	Urban Mixed	AMR	0.10	0.10	6.48%	0.23	0.22	7.14%	100%	
1184	APEPDC	VSP	VSP-2	KANCHARAPALEM	MADHAVADHARA INDO	03212301	11KV KALINGANAGAR	Urban Mixed	AMR	0.45	0.41	7.02%	0.47	0.48	7.02%	100%	
1185	APEPDC	VSP	VSP-2	KANCHARAPALEM	MADHAVADHARA INDO	03212302	11KV SEETHANNA GARDENS	Urban Mixed	AMR	1.13	1.02	10.01%	0.91	0.90	11.16%	100%	
1186	APEPDC	VSP	VSP-2	KANCHARAPALEM	MADHAVADHARA INDO	03212303	11KV TENNETI NAGAR	Urban Mixed	AMR	1.82	1.66	8.62%	1.27	1.27	8.62%	100%	
1187	APEPDC	VSP	VSP-2	KANCHARAPALEM	MADHAVADHARA INDO	03212304	11KV LANSUM GREENS	Urban Mixed	AMR	0.44	0.40	10.23%	0.53	0.54	10.23%	100%	
1188	APEPDC	VSP	VSP-2	KANCHARAPALEM	INDUSTRIAL ESTATE	03213101	11KV MARRIPALEM-INDL. EXPR	Urban Mixed	AMR	0.94	0.86	8.95%	0.87	0.88	8.95%	100%	
1189	APEPDC	VSP	VSP-2	KANCHARAPALEM	INDUSTRIAL ESTATE	03213102	11KV 104AREA	Urban Mixed	AMR	0.00	0.00	0.00%	0.00	0.00	0.00%	100%	
1190	APEPDC	VSP	VSP-2	KANCHARAPALEM	INDUSTRIAL ESTATE	03213103	11KV BIRLAJUNCTION	Urban Mixed	AMR	1.95	1.75	10.07%	1.60	1.59	10.48%	100%	
1191	APEPDC	VSP	VSP-2	KANCHARAPALEM	INDUSTRIAL ESTATE	03213104	11KV MARRIPALEM	Urban Mixed	AMR	1.68	1.52	9.59%	1.13	1.12	10.52%	100%	
1192	APEPDC	VSP	VSP-2	KANCHARAPALEM	INDUSTRIAL ESTATE	03213105	11KV BURMA CAMP	Urban Mixed	AMR	2.24	2.03	9.43%	1.55	1.55	9.60%	100%	
1193	APEPDC	VSP	VSP-2	KANCHARAPALEM	INDUSTRIAL ESTATE	03213106	11KV SRINIVASANAGAR	Urban Mixed	AMR	0.00	0.00	10.41%	0.13	0.13	10.41%	100%	
1194	APEPDC	VSP	VSP-2	KANCHARAPALEM	INDUSTRIAL ESTATE	03213107	11KV HAPPY HOMES	Urban Mixed	AMR	0.79	0.72	8.82%	0.59	0.60	8.82%	100%	
1195	APEPDC	VSP	VSP-2	KANCHARAPALEM	INDUSTRIAL ESTATE	03213108	LAXMI NIVAS	Urban Mixed	AMR	0.30	0.27	10.09%	0.41	0.41	10.09%	100%	
1196	APEPDC	VSP	VSP-2	KANCHARAPALEM	MARRIPALEM VUDA LAY	03213201	11KV FCI COLONY	Urban Mixed	AMR	1.70	1.54	9.11%	1.11	1.10	9.73%	100%	
1197	APEPDC	VSP	VSP-2	KANCHARAPALEM	MARRIPALEM VUDA LAY	03213202	11KV KARASA	Urban Mixed	AMR	1.34	1.18	11.59%	1.03	1.03	11.59%	100%	
1198	APEPDC	VSP	VSP-2	KANCHARAPALEM	MARRIPALEM VUDA LAY	03213203	11KV RAILWAY QUARTERS	Urban Mixed	AMR	1.50	1.38	8.37%	0.94	0.94	8.38%	100%	
1199	APEPDC	VSP	VSP-2	KANCHARAPALEM	EPF OFFICE	03213301	11KV MARRIPALEM VUDA LAYO	Urban Mixed	AMR	0.77	0.71	7.87%	0.67	0.68	7.87%	100%	
1200	APEPDC	VSP	VSP-2	KANCHARAPALEM	EPF OFFICE	03213302	11KV EPF QUARTERS	Urban Mixed	AMR	0.80	0.73	8.73%	0.60	0.60	8.73%	100%	
1201	APEPDC	VSP	VSP-2	KANCHARAPALEM	EPF OFFICE	03213303	11KV JOURNALIST COLONY	Urban Mixed	AMR	1.71	1.52	11.29%	1.02	1.03	11.29%	100%	
1202	APEPDC	VSP	VSP-2	KANCHARAPALEM	EPF OFFICE	03213304	11KV SANTHINAGAR	Urban Mixed	AMR	1.96	1.78	9.24%	1.26	1.26	9.24%	100%	
1203	APEPDC	VSP	VSP-2	KANCHARAPALEM	APIIC	03213401	11KV APIIC	Urban Mixed	AMR	1.32	1.18	10.88%	1.25	1.24	11.93%	100%	
1204	APEPDC	VSP	VSP-2	KANCHARAPALEM	APIIC	03213402	11KV BAPUJINAGAR	Urban Mixed	AMR	1.27	1.13	11.47%	0.72	0.72	11.47%	100%	
1205	APEPDC	VSP	VSP-2	KANCHARAPALEM	APIIC	03213403	11KV 104 AREA	Urban Mixed	AMR	1.90	1.69	11.16%	1.32	1.30	12.22%	100%	
1206	APEPDC	VSP	VSP-2	KANCHARAPALEM	APIIC	03213404	11KV URVASI JUNCTION	Urban Mixed	AMR	1.05	0.94	10.26%	1.09	1.09	10.26%	100%	
1207	APEPDC	VSP	VSP-2	KANCHARAPALEM	MURALINAGAR	03214101	11KV MURALINAGAR	Urban Mixed	AMR	2.37	2.15	9.36%	1.48	1.47	9.99%	100%	
1208	APEPDC	VSP	VSP-2	KANCHARAPALEM	MURALINAGAR	03214102	11KV MK GARDENS	Urban Mixed	AMR	1.37	1.27	7.55%	0.77	0.78	7.55%	100%	
1209	APEPDC	VSP	VSP-2	KANCHARAPALEM	MURALINAGAR	03214103	11KV PR GARDEN	Urban Mixed	AMR	1.65	1.47	10.83%	1.36	1.38	10.83%	100%	
1210	APEPDC	VSP	VSP-2	KANCHARAPALEM	MURALINAGAR	03214104	11KV AYYAPPANAGAR	Urban Mixed	AMR	1.85	1.69	8.61%	1.33	1.35	8.61%	100%	
1211	APEPDC	VSP	VSP-2	KANCHARAPALEM	POLYTECHNIC COLLEGE	03214201	11KV ASR NAGAR	Urban Mixed	AMR	1.90	1.80	5.15%	1.95	1.92	6.17%	100%	
1212	APEPDC	VSP	VSP-2	KANCHARAPALEM	POLYTECHNIC COLLEGE	03214202	11KV POLYTECHNIC COLLEGE	Urban Mixed	AMR	0.03	0.03	12.83%	0.18	0.19	12.83%	100%	
1213	APEPDC	VSP	VSP-2	KANCHARAPALEM	POLYTECHNIC COLLEGE	03214203	11KV KAPPARADA	Urban Mixed	AMR	2.76	2.51	8.96%	1.79	1.78	9.48%	100%	
1214	APEPDC	VSP	VSP-2	KANCHARAPALEM	POLYTECHNIC COLLEGE	03214204	11KV INDIRA NAGAR	Urban Mixed	AMR	1.30	1.21	7.27%	0.97	0.96	8.00%	100%	
1215	APEPDC	VSP	VSP-2	KANCHARAPALEM	POLYTECHNIC COLLEGE	03214205	11KV SURYA NAGAR	Urban Mixed	AMR	2.42	2.23	7.84%	0.70	0.70	7.84%	100%	
1216	APEPDC	VSP	VSP-2	GAJUWAKA	GAJUWAKA	03221101	11KV HIGH SCHOOL ROAD	Urban Mixed	AMR	1.61	1.45	10.30%	1.10	1.10	10.30%	100%	
1217	APEPDC	VSP	VSP-2	GAJUWAKA	GAJUWAKA	03221102	11KV MARKET ROAD	Urban Mixed	AMR	2.51	2.31	8.18%	1.80	1.79	8.70%	100%	
1218	APEPDC	VSP	VSP-2	GAJUWAKA	GAJUWAKA	03221103	11KV B C ROAD	Urban Mixed	AMR	3.05	2.80	8.31%	1.75	1.75	8.31%	100%	
1219	APEPDC	VSP	VSP-2	GAJUWAKA	BHANOJI THOTA	03221201	11KV BHANOJI THOTA	Urban Mixed	AMR	0.79	0.72	9.45%	0.68	0.68	9.45%	100%	
1220	APEPDC	VSP	VSP-2	GAJUWAKA	BHANOJI THOTA	03221202	11KV AZEEMABAD	Urban Mixed	AMR	1.97	1.79	9.08%	1.20	1.20	9.08%	100%	
1221	APEPDC	VSP	VSP-2	GAJUWAKA	BHANOJI THOTA	03221203	11KV RAJIV MARG	Urban Mixed	AMR	1.21	1.12	7.81%	0.96	0.96	7.81%	100%	
1222	APEPDC	VSP	VSP-2	GAJUWAKA	BHANOJI THOTA	03221204	11KV SIMHAGIRI COLONY	Urban Mixed	AMR	3.09	2.79	9.56%	1.88	1.85	10.95%	100%	
1223	APEPDC	VSP	VSP-2	AUTONAGAR	AUTONAGAR	03222101	11KV THOKADA EXPRESS	Urban Mixed	AMR	0.23	0.21	7.25%	0.33	0.34	7.25%	100%	
1224	APEPDC	VSP	VSP-2	AUTONAGAR	AUTONAGAR	03222102	11KV AUTONAGAR-AIR	Urban Mixed	AMR	2.12	1.91	10.14%	1.37	1.37	10.14%	100%	
1225	APEPDC	VSP	VSP-2	AUTONAGAR	AUTONAGAR	03222103	11KV V.K.STEELS	Jrban Express In	AMR	0.94	0.89	5.21%	0.96	0.96	5.21%	100%	
1226	APEPDC	VSP	VSP-2	AUTONAGAR	AUTONAGAR	03222104	11KV OXYGEN	Jrban Express In	AMR	0.58	0.52	10.29%	0.69	0.70	10.29%	100%	
1227	APEPDC	VSP	VSP-2	AUTONAGAR	AUTONAGAR	03222105	11KV AUTONAGAR-INDUSTRIAL	Jrban Express In	AMR	1.12	1.00	10.28%	0.97	0.97	10.28%	100%	
1228	APEPDC	VSP	VSP-2	AUTONAGAR	AUTONAGAR	03222106	11KV ATN-INDUSTRIAL EXPRESS	Jrban Express In	AMR	0.48	0.44	8.60%	0.46	0.47	8.60%	100%	
1229	APEPDC	VSP	VSP-2	AUTONAGAR	AUTONAGAR	03222107	11KV BLACKGOLD	Jrban Express In	AMR	0.48	0.46	4.72%	0.67	0.67	5.00%	100%	
1230	APEPDC	VSP	VSP-2	GAJUWAKA	CHINAGANTYADA	03222201	11KV KARNAVANI PALEM	Urban Mixed	AMR	1.09	1.02	7.06%	0.66	0.65	8.15%	100%	
1231	APEPDC	VSP	VSP-2	GAJUWAKA	CHINAGANTYADA	03222202	11KV CHAITANYANAGAR	Urban Mixed	AMR	0.63	0.57	10.08%	0.65	0.65	10.08%	100%	
1232	APEPDC	VSP	VSP-2	GAJUWAKA	CHINAGANTYADA	03222203	11KV CHINAGANTYADA	Urban Mixed	AMR	0.66	0.60	8.86%	0.66	0.66	9.93%	100%	
1233	APEPDC	VSP	VSP-2	GAJUWAKA	CHINAGANTYADA	03222204	11KV SRAMIKA NAGAR	Urban Mixed	AMR	2.18	2.01	7.76%	1.22	1.23	7.76%	100%	
1234	APEPDC	VSP	VSP-2	GAJUWAKA	CHINAGANTYADA	03222205	11KV SRINAGAR	Urban Mixed	AMR	1.51	1.40	7.36%	1.35	1.37	7.36%	100%	
1235	APEPDC	VSP	VSP-2	AUTONAGAR	TUNGALAM	03222301	11KV D-BLOCK	Jrban Express In	AMR	0.78	0.69	11.50%	0.64	0.65	11.50%	100%	
1236	APEPDC	VSP	VSP-2	AUTONAGAR	TUNGALAM	03222302	11KV RAJADHANI	Jrban Express In	AMR	1.05	0.93	11.44%	0.71	0.72	11.44%	100%	
1237	APEPDC	VSP	VSP-2	AUTONAGAR	TUNGALAM	03222303	11KV TUNGLAM	Urban Mixed	AMR	1.75	1.59	9.17%	1.07	1.07	9.17%	100%	
1238	APEPDC</																

1240	APEPDC	VSP	VSP-2	AUTONAGAR	KARNAVANIPALEM	03222403	11KV SUNDARAYYA COLONY	Urban Mixed	AMR	2.13	1.93	9.34%	1.40	1.42	9.34%	100%
1241	APEPDC	VSP	VSP-2	GAJUWAKA	JUG CENTRE	03222501	11KV NOVAS	Urban Mixed	AMR	1.08	0.98	9.22%	1.20	1.20	9.22%	100%
1242	APEPDC	VSP	VSP-2	GAJUWAKA	JUG CENTRE	03222502	11KV GONTHUVANIPALEM	Urban Mixed	AMR	0.80	0.75	5.80%	0.39	0.41	5.80%	100%
1243	APEPDC	VSP	VSP-2	GAJUWAKA	JUG CENTRE	03222503	11KV SRIKRISHNA DEVARAYA	Urban Mixed	AMR	1.78	1.61	9.38%	1.06	1.05	10.03%	100%
1244	APEPDC	VSP	VSP-2	GAJUWAKA	JUG CENTRE	03222504	11KV TIMPANY	Urban Mixed	AMR	1.83	1.68	8.38%	1.62	1.60	9.33%	100%
1245	APEPDC	VSP	VSP-2	GAJUWAKA	AUTONAGAR B-BLOCK	03222601	11KV LV NAGAR	Urban Mixed	AMR	1.98	1.80	9.38%	1.51	1.50	10.00%	100%
1246	APEPDC	VSP	VSP-2	GAJUWAKA	AUTONAGAR B-BLOCK	03222602	11KV SRMT	Urban Mixed	AMR	2.15	2.03	5.54%	1.05	1.04	6.59%	100%
1247	APEPDC	VSP	VSP-2	GAJUWAKA	AUTONAGAR B-BLOCK	03222603	11KV AUTONAGAR B-BLOCK	Urban Mixed	AMR	1.13	1.04	7.92%	0.72	0.71	8.92%	100%
1248	APEPDC	VSP	VSP-2	GAJUWAKA	AUTONAGAR B-BLOCK	03222604	11KV RMC	Urban Mixed	AMR	1.04	0.92	11.71%	0.72	0.72	11.71%	100%
1249	APEPDC	VSP	VSP-2	GAJUWAKA	CELEST	03222701	CELEST 1	Urban Mixed	AMR	0.00	0.00	0.00%	0.00	0.00	0.00%	100%
1250	APEPDC	VSP	VSP-2	GAJUWAKA	CELEST	03222702	CELEST 2	Urban Mixed	AMR	0.40	0.38	6.22%	0.55	0.57	6.22%	100%
1251	APEPDC	VSP	VSP-2	GAJUWAKA	CELEST	03222703	CMR	Urban Mixed	AMR	1.19	1.08	8.61%	0.73	0.73	8.61%	100%
1252	APEPDC	VSP	VSP-2	GAJUWAKA	CELEST	03222704	LBS NAGAR	Urban Mixed	AMR	1.47	1.34	8.60%	0.89	0.89	8.60%	100%
1253	APEPDC	VSP	VSP-2	AUTONAGAR	VSEZ	03223101	11KV INDUSTRIAL	Jrban Express Int	AMR	1.07	0.98	8.94%	0.83	0.83	8.94%	100%
1254	APEPDC	VSP	VSP-2	AUTONAGAR	VSEZ	03223102	11KV RAJIV NAGAR	Urban Mixed	AMR	3.65	3.46	5.17%	1.69	1.68	6.04%	100%
1255	APEPDC	VSP	VSP-2	AUTONAGAR	VSEZ	03223103	11KV ADM BULIDING	Jrban Express Int	AMR	0.93	0.86	7.99%	0.79	0.78	9.19%	100%
1256	APEPDC	VSP	VSP-2	AUTONAGAR	VSEZ	03223105	11KV KAPUJAGGARAJUPETA	Urban Mixed	AMR	1.01	0.94	7.04%	0.63	0.63	7.04%	100%
1257	APEPDC	VSP	VSP-2	AUTONAGAR	VSEZ	03223106	11KV HBL	Jrban Express Int	AMR	2.08	1.99	3.99%	1.81	1.89	3.99%	100%
1258	APEPDC	VSP	VSP-2	AUTONAGAR	VADLAPUDI	03223201	11KV VADLAPUDI	Urban Mixed	AMR	3.68	3.35	8.94%	2.39	2.35	10.60%	100%
1259	APEPDC	VSP	VSP-2	AUTONAGAR	VADLAPUDI	03223202	11KV KURMANNAPALEM	Urban Mixed	AMR	3.98	3.71	6.69%	2.04	2.00	8.51%	100%
1260	APEPDC	VSP	VSP-2	AUTONAGAR	VADLAPUDI	03223203	11KV VADLAPUDI-INDUSTRIAL	Jrban Express Int	AMR	2.03	1.89	7.00%	1.26	1.23	8.71%	100%
1261	APEPDC	VSP	VSP-2	AUTONAGAR	VADLAPUDI	03223204	11KV APPAREL PARK	Urban Mixed	AMR	3.52	3.26	7.27%	1.31	1.27	10.04%	100%
1262	APEPDC	VSP	VSP-2	AUTONAGAR	AGANAMPUDI KBR	03223301	11KV KANTHI RESERVIOR	Urban Water Wor	AMR	2.05	1.80	12.26%	1.27	1.62	12.26%	100%
1263	APEPDC	VSP	VSP-2	AUTONAGAR	AGANAMPUDI KBR	03223302	11KV RECS	Urban Mixed	AMR	1.24	1.21	2.60%	1.04	1.04	2.60%	100%
1264	APEPDC	VSP	VSP-2	AUTONAGAR	AGANAMPUDI KBR	03223303	11KV KBR-AIR	Urban Mixed	AMR	2.46	2.26	8.22%	1.58	1.61	8.22%	100%
1265	APEPDC	VSP	VSP-2	AUTONAGAR	AGANAMPUDI KBR	03223304	11KV KURMANNAPALEM	Urban Mixed	AMR	1.83	1.67	8.65%	2.51	2.52	8.65%	100%
1266	APEPDC	VSP	VSP-2	AUTONAGAR	AGANAMPUDI KBR	03223305	11KV AGANAMPUDI-INDUSTRIA	Urban Mixed	AMR	1.23	1.10	10.86%	0.58	0.66	10.86%	100%
1267	APEPDC	VSP	VSP-2	AUTONAGAR	F BLOCK	03223401	11KV VUDA	Urban Mixed	AMR	2.91	2.64	9.25%	2.14	2.13	9.91%	100%
1268	APEPDC	VSP	VSP-2	AUTONAGAR	F BLOCK	03223402	11KV YADAVAJAGGARAJU PETA	Urban Mixed	AMR	0.78	0.72	6.68%	0.67	0.69	6.68%	100%
1269	APEPDC	VSP	VSP-2	AUTONAGAR	F BLOCK	03223403	11KV F BLOCK	Jrban Express Int	AMR	2.53	2.39	5.40%	1.68	1.69	5.40%	100%
1270	APEPDC	VSP	VSP-2	AUTONAGAR	F BLOCK	03223404	11KV VESUVIUS	Urban Dedicated In	AMR	0.45	0.43	4.89%	0.45	0.45	5.04%	100%
1271	APEPDC	VSP	KASTA	AGANAMPUDI	MANGALAPALEM	03223501	11KV AGANAMPUDI	Urban Mixed	AMR	1.84	1.79	2.63%	1.40	1.27	11.45%	100%
1272	APEPDC	VSP	KASTA	AGANAMPUDI	MANGALAPALEM	03223502	11KV DUVVADA	Urban Mixed	AMR	0.66	0.64	2.37%	0.73	0.60	18.86%	100%
1273	APEPDC	VSP	KASTA	AGANAMPUDI	MANGALAPALEM	03223503	11KV JNNURM	Urban Mixed	AMR	3.50	3.43	2.03%	2.17	1.76	20.30%	100%
1274	APEPDC	VSP	KASTA	AGANAMPUDI	AGANAMPUDI	03223504	GALLAVANIPALEM RECS	Urban Mixed	AMR	2.01	1.98	1.23%	1.59	1.46	9.42%	100%
1275	APEPDC	VSP	KASTA	AGANAMPUDI	AGANAMPUDI	03223505	YATHA PALEM RECS	Urban Mixed	AMR	2.41	2.35	2.21%	1.37	1.13	19.72%	100%
1276	APEPDC	VSP	KASTA	AGANAMPUDI	AGANAMPUDI	03223506	SANIVADA RECS	Urban Mixed	AMR	2.47	2.40	2.74%	1.91	1.58	19.63%	100%
1277	APEPDC	VSP	VSP-2	GAJUWAKA	BHPV	03224101	11KV BHPV-INDUSTRIAL	Urban Mixed	AMR	1.81	1.63	10.09%	1.00	1.02	10.09%	100%
1278	APEPDC	VSP	VSP-2	GAJUWAKA	BHPV	03224102	11KV AKKIREDDIPALEM	Urban Mixed	AMR	1.51	1.35	10.45%	1.01	1.02	10.45%	100%
1279	APEPDC	VSP	VSP-2	GAJUWAKA	BHPV	03224103	11KV SHEELA NAGAR	Urban Mixed	AMR	1.31	1.20	8.56%	0.98	0.98	8.57%	100%
1280	APEPDC	VSP	VSP-2	GAJUWAKA	BHPV	03224104	11KV NTP WATER WORKS	Urban Mixed	AMR	1.36	1.24	8.82%	0.71	0.70	10.33%	100%
1281	APEPDC	VSP	VSP-2	GAJUWAKA	BHPV	03224105	11KV MINDHI	Urban Mixed	AMR	1.93	1.76	8.58%	1.35	1.34	9.36%	100%
1282	APEPDC	VSP	VSP-2	GAJUWAKA	BHPV	03224106	11KV GAJUWAKA	Urban Mixed	AMR	0.48	0.44	7.26%	0.55	0.54	7.96%	100%
1283	APEPDC	VSP	VSP-2	GAJUWAKA	BHPV	03224107	11KV KANTHI ROAD	Urban Mixed	AMR	1.72	1.54	10.11%	1.18	1.18	10.11%	100%
1284	APEPDC	VSP	VSP-2	GAJUWAKA	BHPV	03224108	11KV AIR - TUNGALAM	Urban Mixed	AMR	0.42	0.37	11.70%	0.48	0.48	11.70%	100%
1285	APEPDC	VSP	VSP-2	GAJUWAKA	SHEELANAGAR	03224201	11KV SHEELA NAGAR	Urban Mixed	AMR	1.80	1.68	6.46%	1.17	1.16	7.38%	100%
1286	APEPDC	VSP	VSP-2	GAJUWAKA	SHEELANAGAR	03224202	11KV JAGGAYYAPALEM	Urban Mixed	AMR	0.89	0.84	5.90%	0.66	0.66	5.90%	100%
1287	APEPDC	VSP	VSP-2	GAJUWAKA	SHEELANAGAR	03224203	11KV VENKATESWARA COLONY	Urban Mixed	AMR	1.80	1.67	7.02%	1.05	1.04	8.04%	100%
1288	APEPDC	VSP	VSP-2	GAJUWAKA	SHEELANAGAR	03224204	11KV PORT ROAD	Urban Mixed	AMR	0.57	0.51	11.21%	0.48	0.48	11.21%	100%
1289	APEPDC	VSP	VSP-2	GAJUWAKA	MINDI INDOOR	03224301	11KV PANTHULUGARI MEDA	Urban Mixed	AMR	1.23	1.12	8.45%	0.97	0.97	8.45%	100%
1290	APEPDC	VSP	VSP-2	GAJUWAKA	MINDI INDOOR	03224302	KRISHNAMANDIRAM	Urban Mixed	AMR	2.15	1.97	8.28%	1.30	1.29	9.09%	100%
1291	APEPDC	VSP	VSP-2	GAJUWAKA	MINDI INDOOR	03224303	11KV GUDIVADA APPANA COLO	Urban Mixed	AMR	1.17	1.06	9.79%	0.82	0.84	9.79%	100%
1292	APEPDC	VSP	VSP-2	GAJUWAKA	MINDI INDOOR	03224304	11KV INDUSTRIAL EXPRESS FEED	Jrban Express Int	AMR	0.38	0.35	7.36%	0.59	0.58	8.59%	100%
1293	APEPDC	VSP	VSP-2	MALKAPURAM	MALKAPURAM	03231101	11KV SHIPYARD-1	Urban Mixed	AMR	0.52	0.48	8.41%	0.58	0.59	8.41%	100%
1294	APEPDC	VSP	VSP-2	MALKAPURAM	MALKAPURAM	03231102	11KV SHIPYARD-2	Urban Mixed	AMR	1.65	1.52	7.98%	1.03	1.04	7.98%	100%
1295	APEPDC	VSP	VSP-2	MALKAPURAM	MALKAPURAM	03231103	11KV MALKAPURAM	Urban Mixed	AMR	1.75	1.61	7.69%	0.82	0.80	9.02%	100%
1296	APEPDC	VSP	VSP-2	MALKAPURAM	MALKAPURAM	03231104	11KV MALKAPURAM WATERWC	Urban Mixed	AMR	1.64	1.48	10.07%	1.22	1.21	10.83%	100%
1297	APEPDC	VSP	VSP-2	MALKAPURAM	MALKAPURAM	03231105	11KV TRINADHAPURAM	Urban Mixed	AMR	0.71	0.67	5.98%	0.46	0.47	5.98%	100%
1298	APEPDC	VSP	VSP-2	MALKAPURAM	MALKAPURAM	03231106	11KV MALKAPURAM-OIL	Urban Mixed	AMR	0.80	0.76	4.26%	0.68	0.69	4.26%	100%
1299	APEPDC	VSP	VSP-2	MALKAPURAM	MALKAPURAM	03231107	11KV BPCL	Urban Mixed	AMR	1.07	0.98	8.29%	0.97	0.97	8.29%	100%
1300	APEPDC	VSP	VSP-2	MALKAPURAM	JANATHA COLONY(RADA	03231201	11KV JANATHA COLONY	Urban Mixed	AMR	2.08	1.85	10.97%	0.97	0.97	10.97%	100%
1301	APEPDC	VSP	VSP-2	MALKAPURAM	JANATHA COLONY(RADA	03231202	11KV DURGA NAGAR	Urban Mixed	AMR	2.67	2.67	9.10%	1.59	1.58	9.79%	100%
1302	APEPDC	VSP	VSP-2	MALKAPURAM	JANATHA COLONY(RADA	03231203	11KV JAWAHARNAGAR	Urban Mixed	AMR	2.04	1.88	8.17%	1.65	1.68	8.17%	100%
1303	APEPDC	VSP	VSP-2	MALKAPURAM	PEDAGANTYADA	03232101	11KV PGD-INDUSTRIAL	Urban Mixed	AMR	2.06	1.87	9.32%	2.08	2.15	9.32%	100%
1304	APEPDC	VSP	VSP-2	MALKAPURAM	PEDAGANTYADA	03232102	11KV PEDAGANTYADA	Urban Mixed	AMR	3.05	2.76	9.39%	1.74	1.74	9.39%	100%
1305	APEPDC	VSP	VSP-2	MALKAPURAM	PEDAGANTYADA	03232103	11KV DIBBAPALEM	Urban Mixed	AMR	2.22	2.17	2.12%	1.07	1.08	2.12%	100%
1306	APEPDC	VSP	VSP-2	MALKAPURAM	PEDAGANTYADA	03232104	11KV BCL	Urban Mixed	AMR	1.85	1.68	9.14%	1.32	1.33	9.14%	100%
1307	APEPDC	VSP	VSP-2	MALKAPURAM	PEDAGANTYADA	03232105	11KV PGD-GAJUWAKA	Urban Mixed	AMR	2.80	2.54	9.44%	1.14	1.14	9.44%	100%
1308	APEPDC	VSP	VSP-2	MALKAPURAM	PEDAGANTYADA	03232106	11KV VUDA	Urban Mixed	AMR	1.83	1.65	9.84%	0.90	0.90	9.84%	100%
1309	APEPDC	VSP	VSP-2	MALKAPURAM	PEDAGANTYADA	03232107	11KV APHB	Urban Mixed	AMR	1.41	1.28	9.42%	0.92	0.92	9.42%	100%
1310	APEPDC	VSP	VSP-2	MALKAPURAM	VINAYAKANAGAR VUDA	03232201	11KV GANDHI NAGAR	Urban Mixed	AMR	1.82	1.65	8.95%	0.96	0.94	10.05%	100%
1311	APEPDC	VSP	VSP-2	MALKAPURAM	VINAYAKANAGAR VUDA	03232202	11KV VINAYAKA NAGAR	Urban Mixed	AMR	1.34	1.21	9.41%	0.68	0.68	9.41%	100%
1312	APEPDC	VSP	VSP-2	MALKAPURAM	VINAYAKANAGAR VUDA	03232203	11KV KANTHIROAD	Urban Mixed	AMR	2.32	2.13	8.33%	1.37	1.37	8.33%	100%
1313	APEPDC	VSP	VSP-2	MALKAPURAM	SRIHARIPURAM	03233101	11KV SRIHARIPURAM	Urban Mixed	AMR	1.71	1.59	6.82%	1.21	1.20	7.62%	100%
1314	APEPDC	VSP	VSP-2	MALKAPURAM	SRIHARIPURAM	03233102	11KV SRIHARIPURAM-GAJUWAKA	Urban Mixed	AMR	0.98	0.90	8.43%	0.63	0.63	8.43%	100%
1315	APEPDC	VSP	VSP-2	MALKAPURAM	SRIHARIPURAM	03233103	11KV ALIFLOURIDE	Urban Mixed	AMR	1.53	1.41	7.48%	0.99	1.00	7.48%	100%
1316	APEPDC	VSP	VSP-2	MALKAPURAM	SRIHARIPURAM	03233104	11KV MULAGADA	Urban Mixed	AMR	1.23	1.20	2.21%	0.57	0.58	2.21%	100%
1317	APEPDC	VSP	VSP-2	MALKAPURAM	SRIHARIPURAM	03233105	11KV PILAKAVANI PALEM	Urban Mixed	AMR	0.89	0.83	6.79%	0.81	0.81	6.79%	100%

1318	APEPDC	VSP	VSP-2	MALKAPURAM	SRIHARIPURAM	03233106	11KV JAWAHAR NAGAR	Urban Mixed	AMR	2.34	2.15	8.05%	1.26	1.25	8.18%	100%	
1319	APEPDC	VSP	VSP-2	MALKAPURAM	MULAGADA INDOOR SS	03233201	11KV MULGADA HQ	Urban Mixed	AMR	0.43	0.39	9.02%	0.48	0.48	9.02%	100%	
1320	APEPDC	VSP	VSP-2	MALKAPURAM	MULAGADA INDOOR SS	03233202	11KV AP TIDCO	Urban Mixed	AMR	0.02	0.02	16.04%	0.19	0.19	16.04%	100%	
1321	APEPDC	VSP	VSP-2	MALKAPURAM	MULAGADA INDOOR SS	03233203	11KV SRIRAM NAGAR	Urban Mixed	AMR	0.59	0.53	10.44%	0.56	0.58	10.44%	100%	
1322	APEPDC	VSP	VSP-2	MALKAPURAM	MULAGADA INDOOR SS	03233204	11KV INDUSTRIAL	Urban Mixed	AMR	0.08	0.07	12.27%	0.21	0.21	12.27%	100%	
1323	APEPDC	VSP	VSP-2	MALKAPURAM	MADEENABAGH	03234102	11KV PALAVALASA	Urban Mixed	AMR	0.99	0.91	8.34%	0.76	0.76	8.34%	100%	
1324	APEPDC	VSP	VSP-2	MALKAPURAM	MADEENABAGH	03234103	11KV PITTAVANI PALEM	Urban Mixed	AMR	0.51	0.47	7.73%	0.58	0.59	7.73%	100%	
1325	APEPDC	VSP	VSP-2	MALKAPURAM	MADEENABAGH	03234104	AP MED TECH	Urban Express In	AMR	0.34	0.30	9.64%	0.39	0.39	9.64%	100%	
1326	APEPDC	VSP	VSP-2	MALKAPURAM	INDOOR AMTZ	03234201	11KV KALAM CONVENTION CEN	Urban Express In	AMR	1.10	0.99	9.72%	0.65	0.65	9.72%	100%	
1327	APEPDC	VSP	VSP-2	MALKAPURAM	INDOOR AMTZ	03234202	11KV COBALTA	Urban Express In	AMR	0.50	0.45	8.98%	0.52	0.52	8.98%	100%	
1328	APEPDC	VSP	VSP-3	GOPALAPATNAM	SIMHACHALAM	03241101	11KV Balaji Gardens	Urban Mixed	AMR	0.97	0.91	6.20%	0.58	0.59	6.20%	100%	
1329	APEPDC	VSP	VSP-3	GOPALAPATNAM	SIMHACHALAM	03241102	11KV Simhadrinagar	Urban Mixed	AMR	0.33	0.30	7.37%	0.21	0.20	10.54%	100%	
1330	APEPDC	VSP	VSP-3	GOPALAPATNAM	SIMHACHALAM	03241103	11KV Srinivasnagar	Urban Mixed	AMR	1.96	1.82	7.07%	1.23	1.24	7.07%	100%	
1331	APEPDC	VSP	VSP-3	GOPALAPATNAM	SIMHACHALAM	03241104	11KV Gosala	Urban Mixed	AMR	0.49	0.45	6.65%	0.32	0.31	7.18%	100%	
1332	APEPDC	VSP	VSP-3	GOPALAPATNAM	SIMHACHALAM	03241105	11KV GOPALAPATNAM	Urban Mixed	AMR	0.35	0.33	7.40%	0.23	0.22	10.32%	100%	
1333	APEPDC	VSP	VSP-3	GOPALAPATNAM	SIMHACHALAM	03241106	11KV NAIDUTHOTA	Urban Mixed	AMR	1.39	1.28	7.62%	0.89	0.89	7.62%	100%	
1334	APEPDC	VSP	VSP-3	GOPALAPATNAM	SIMHACHALAM	03241107	11KV VENKATA PURAM	Urban Mixed	AMR	0.02	0.02	3.11%	0.01	0.01	15.31%	100%	
1335	APEPDC	VSP	VSP-3	GOPALAPATNAM	ADAVIVARAM	03241201	11KV DUVVAPALEM	Urban Mixed	AMR	0.82	0.76	7.05%	0.44	0.44	7.05%	100%	
1336	APEPDC	VSP	VSP-3	GOPALAPATNAM	ADAVIVARAM	03241202	11KV DABBANDA	Rural (Agl+Domest	AMR	0.12	0.11	6.87%	0.07	0.06	17.31%	100%	
1337	APEPDC	VSP	VSP-3	GOPALAPATNAM	ADAVIVARAM	03241203	11KV ADIVIVARAM	Urban Mixed	AMR	0.11	0.11	5.43%	0.07	0.06	13.19%	100%	
1338	APEPDC	VSP	VSP-3	GOPALAPATNAM	APPANNAPALEM	03241301	11KV Simhapuri Colony	Urban Mixed	AMR	2.17	2.00	7.90%	1.41	1.42	7.90%	100%	
1339	APEPDC	VSP	VSP-3	GOPALAPATNAM	APPANNAPALEM	03241302	11KV RAVI NAGAR	Urban Mixed	AMR	1.05	0.98	7.34%	0.71	0.71	7.34%	100%	
1340	APEPDC	VSP	VSP-3	GOPALAPATNAM	APPANNAPALEM	03241303	11KV VARSHINI TOWERS	Urban Mixed	AMR	0.53	0.50	6.16%	0.27	0.27	7.03%	100%	
1341	APEPDC	VSP	VSP-3	GOPALAPATNAM	APPANNAPALEM	03241304	11KV APPANNAPALEM	Urban Mixed	AMR	1.85	1.71	7.34%	1.05	1.06	7.34%	100%	
1342	APEPDC	VSP	VSP-3	GOPALAPATNAM	KOTHAPALEM	03241401	11KV OLD GOPALAPATNAM	Urban Mixed	AMR	1.45	1.33	7.80%	0.92	0.93	7.80%	100%	
1343	APEPDC	VSP	VSP-3	GOPALAPATNAM	KOTHAPALEM	03241402	11KV KOTHAPALEM	Urban Mixed	AMR	2.51	2.33	7.26%	1.79	1.83	7.26%	100%	
1344	APEPDC	VSP	VSP-3	GOPALAPATNAM	KOTHAPALEM	03241403	11KV YELLAPUVANI PALEM	Urban Mixed	AMR	0.43	0.40	6.89%	0.24	0.24	8.50%	100%	
1345	APEPDC	VSP	VSP-3	GOPALAPATNAM	KOTHAPALEM	03241404	11 KV CHANDRANAGAR	Urban Mixed	AMR	2.47	2.31	6.56%	1.58	1.57	7.38%	100%	
1346	APEPDC	VSP	VSP-3	GOPALAPATNAM	BUTCHIRAJUPALEM	03241501	11KV NAD	Urban Mixed	AMR	2.79	2.60	6.92%	1.85	1.83	8.07%	100%	
1347	APEPDC	VSP	VSP-3	GOPALAPATNAM	BUTCHIRAJUPALEM	03241502	11KV APSEB COLONY	Urban Mixed	AMR	1.61	1.49	7.73%	0.99	0.99	8.11%	100%	
1348	APEPDC	VSP	VSP-3	GOPALAPATNAM	BUTCHIRAJUPALEM	03241503	11KV POLICE STATION	Urban Mixed	AMR	2.42	2.27	6.27%	1.47	1.47	6.27%	100%	
1349	APEPDC	VSP	VSP-3	GOPALAPATNAM	BUTCHIRAJUPALEM	03241504	11KV GOPALAPATNAM PETROL	Urban Mixed	AMR	2.20	2.03	7.66%	1.52	1.55	7.66%	100%	
1350	APEPDC	VSP	VSP-3	PENDURTHI	PENDURTHY	03251101	11KV PENDURTHY-1	Urban Mixed	AMR	1.40	1.29	7.86%	0.94	0.94	7.86%	100%	
1351	APEPDC	VSP	VSP-3	PENDURTHI	PENDURTHY	03251102	11KV CHINAMUSHIDIVADA	Urban Mixed	AMR	1.63	1.51	7.38%	1.14	1.13	7.67%	100%	
1352	APEPDC	VSP	VSP-3	PENDURTHI	PENDURTHY	03251103	11KV SARIPALLI	Urban Mixed	AMR	0.83	0.76	7.75%	0.59	0.58	8.65%	100%	
1353	APEPDC	VSP	VSP-3	PENDURTHI	PENDURTHY	03251104	11KV PENDURTHY-INDUSTRIAL	Urban Mixed	AMR	0.24	0.23	3.22%	0.17	0.17	4.86%	100%	
1354	APEPDC	VSP	VSP-3	PENDURTHI	PENDURTHY	03251105	11KV RAMPURAM	Urban Mixed	AMR	1.13	1.06	6.36%	0.70	0.71	6.36%	100%	
1355	APEPDC	VSP	VSP-3	PENDURTHI	PENDURTHY	03251106	11KV PENDURTHY-2	Urban Mixed	AMR	2.72	2.53	7.11%	1.85	1.88	7.11%	100%	
1356	APEPDC	VSP	VSP-3	PENDURTHI	PENDURTHY	03251107	11KV SUJATHA NAGAR	Urban Mixed	AMR	1.61	1.50	6.66%	1.05	1.05	7.01%	100%	
1357	APEPDC	VSP	VSP-3	PENDURTHI	GURRAMPALEM	03251201	11KV IDA-1	Urban Mixed	AMR	0.41	0.38	6.42%	0.33	0.32	9.43%	100%	
1358	APEPDC	VSP	VSP-3	PENDURTHI	GURRAMPALEM	03251202	11KV IDA-2	Urban Mixed	AMR	0.23	0.22	5.85%	0.19	0.19	8.45%	100%	
1359	APEPDC	VSP	VSP-3	PENDURTHI	GURRAMPALEM	03251203	11KV GURRAMPALEM	Urban Mixed	AMR	1.73	1.59	7.95%	1.20	1.22	7.95%	100%	
1360	APEPDC	VSP	VSP-3	PENDURTHI	GURRAMPALEM	03251204	11KV AKKIREDDIPALEM	Urban Mixed	AMR	0.80	0.74	7.28%	0.54	0.54	8.29%	100%	
1361	APEPDC	VSP	VSP-3	PENDURTHI	SUJATHA NAGAR	03251301	11KV SUJATHA NAGAR	Urban Mixed	AMR	2.32	2.14	7.69%	1.61	1.61	7.79%	100%	
1362	APEPDC	VSP	VSP-3	PENDURTHI	SUJATHA NAGAR	03251302	11KV VUDA COLONY	Urban Mixed	AMR	1.99	1.84	7.51%	1.26	1.26	7.51%	100%	
1363	APEPDC	VSP	VSP-3	PENDURTHI	SUJATHA NAGAR	03251303	11KV NAGAMALLI NAGAR	Urban Mixed	AMR	1.71	1.58	7.58%	1.09	1.09	7.90%	100%	
1364	APEPDC	VSP	VSP-3	PENDURTHI	CHINNAMUSHIDIWADA	03251401	11KV GOLLAVILLIVANIPALEM	Urban Mixed	AMR	1.66	1.54	7.03%	1.14	1.14	7.03%	100%	
1365	APEPDC	VSP	VSP-3	PENDURTHI	CHINNAMUSHIDIWADA	03251402	11KV RATNAGIRI NAGAR	Urban Mixed	AMR	1.82	1.70	6.42%	1.13	1.12	6.72%	100%	
1366	APEPDC	VSP	VSP-3	PENDURTHI	CHINNAMUSHIDIWADA	03251403	11KV LAXMI NAGAR	Urban Mixed	AMR	1.45	1.34	7.69%	0.98	1.00	7.69%	100%	
1367	APEPDC	VSP	VSP-3	PENDURTHI	RAMPURAM	03251501	11KV RAMPURAM	Rural Domestic	AMR	0.91	0.84	7.96%	0.66	0.59	18.84%	100%	
1368	APEPDC	VSP	VSP-3	PENDURTHI	RAMPURAM	03251502	11KV RAMPURAM INDL	Urban Mixed	AMR	0.31	0.29	6.32%	0.23	0.20	18.03%	100%	
1369	APEPDC	VSP	VSP-3	PENDURTHI	RAMPURAM	03251503	11KV GORAPALLI	Rural Domestic	AMR	0.52	0.48	8.90%	0.35	0.32	18.16%	100%	
1370	APEPDC	VSP	VSP-3	PENDURTHI	PULAGALAPALEM	03251601	11KV PULAGALAPALEM	Urban Mixed	AMR	1.26	1.19	5.00%	0.58	0.58	5.00%	100%	
1371	APEPDC	VSP	VSP-3	PENDURTHI	PULAGALAPALEM	03251602	11KV DURGANAGAR	Urban Mixed	AMR	0.96	0.89	7.54%	0.60	0.60	8.40%	100%	
1372	APEPDC	VSP	VSP-3	PENDURTHI	PULAGALAPALEM	03251603	11KV PRASANTHI NAGAR	Urban Mixed	AMR	1.83	1.71	6.38%	1.12	1.12	6.68%	100%	
1373	APEPDC	VSP	VSP-3	PENDURTHI	PADMANABHAPURAM	03252101	11KV PADMANABHAPURAM W	Urban Water Wor	AMR	1.13	1.07	5.69%	0.88	0.93	5.69%	100%	
1374	APEPDC	VSP	VSP-3	PENDURTHI	PADMANABHAPURAM	03252102	11KV PADMANABHAPURAM	Urban Mixed	AMR	1.19	1.10	7.45%	0.74	0.73	8.10%	100%	
1375	APEPDC	VSP	VSP-3	PENDURTHI	PADMANABHAPURAM	03252103	11KV BANTA COLONY	Urban Mixed	AMR	1.32	1.22	7.66%	0.92	0.93	7.66%	100%	
1376	APEPDC	VSP	VSP-3	PENDURTHI	NARAVA	03252201	11KV NARAVA	Urban Mixed	AMR	1.55	1.45	6.61%	0.97	0.98	6.61%	100%	
1377	APEPDC	VSP	VSP-3	PENDURTHI	NARAVA	03252202	11KV NARAVA-WATER WORKS	Urban Water Wor	AMR	1.60	1.53	4.43%	1.18	1.18	4.54%	100%	
1378	APEPDC	VSP	VSP-3	PENDURTHI	NARAVA	03252203	11KV MGR	Urban Water Wor	AMR	0.66	0.61	7.96%	0.44	0.44	7.96%	100%	
1379	APEPDC	VSP	VSP-3	PENDURTHI	CHEEMALAPALLI	03252301	11KV CHEEMALAPALLI	Urban Mixed	AMR	1.30	1.19	8.45%	0.92	0.94	8.45%	100%	
1380	APEPDC	VSP	VSP-3	PENDURTHI	CHEEMALAPALLI	03252302	11KV PURUSHOTHAPURAM	Urban Mixed	AMR	0.23	0.21	6.44%	0.14	0.14	11.30%	100%	
1381	APEPDC	VSP	VSP-3	PENDURTHI	CHEEMALAPALLI	03252303	11KV VEPAGUNTA	Urban Mixed	AMR	1.17	1.08	7.59%	0.79	0.80	7.59%	100%	
1382	APEPDC	VSP	VSP-3	PENDURTHI	SATTIVANIPALEM	03252401	11KV UGD	Urban Mixed	AMR	0.87	0.80	7.67%	0.57	0.54	11.26%	100%	
1383	APEPDC	VSP	VSP-3	PENDURTHI	SATTIVANIPALEM	03252402	11KV SATTIVANI PALEM	Urban Mixed	AMR	1.04	0.95	8.13%	0.67	0.68	8.13%	100%	
1384	APEPDC	VSP	VSP-3	PENDURTHI	PURUSHOTHAPURAM (C	03252501	11KV COMFORT HOMES	Urban Mixed	AMR	0.38	0.36	6.80%	0.22	0.22	9.79%	100%	
1385	APEPDC	VSP	VSP-3	PENDURTHI	PURUSHOTHAPURAM (C	03252502	11KV KRISHNARAYA PURAM	Urban Mixed	AMR	2.18	2.04	6.72%	1.36	1.36	6.91%	100%	
1386	APEPDC	VSP	VSP-3	PENDURTHI	PURUSHOTHAPURAM (C	03252503	11KV L.B NAGAR	Urban Mixed	AMR	1.53	1.42	7.28%	0.99	0.99	7.67%	100%	
1387	APEPDC	VSP	KASTA	KASIMKOTA	KASIMKOTA	03311101	11KV TOWN-1	Rural MHQ	AMR	1.66	1.48	10.86%	2.03	1.68	26.04%	100%	
1388	APEPDC	VSP	KASTA	KASIMKOTA	KASIMKOTA	03311102	11KV TOWN-2	Rural MHQ	AMR	3.54	3.50	1.31%	2.43	2.37	3.91%	100%	
1389	APEPDC	VSP	KASTA	KASIMKOTA	KASIMKOTA	03311103	11KV KASIMKOTA-INDUSTRIAL-3	Rural Ind.Dedicat	AMR	0.16	0.15	1.94%	0.10	0.17	1.94%	100%	
1390	APEPDC	VSP	KASTA	KASIMKOTA	KASIMKOTA	03311104	11KV KASIMKOTA MHQ	Rural MHQ	AMR	3.36	2.88	14.40%	1.43	1.28	23.81%	100%	
1391	APEPDC	VSP	KASTA	KASIMKOTA	KASIMKOTA	03311105	11KV MUNAGAPAKA AGL	Rural Pure Agl	AMR	0.48	0.43	11.08%	0.61	0.62	11.08%	100%	
1392	APEPDC	VSP	KASTA	KASIMKOTA	KASIMKOTA	03311106	11KV TUMMAPALA RURAL	Rural Domestic	AMR	1.64	1.48	9.72%	1.07	1.05	11.69%	100%	
1393	APEPDC	VSP	KASTA	KASIMKOTA	KASIMKOTA	03311107	11KV KUNDRAM RURAL	Rural Domestic	AMR	2.87	2.56	10.92%	2.57	2.32	19.74%	100%	
1394																	

1396	APEPDC	VSP	KASTA	LANKELAPALEM	A K PALEM	03311201	11KV MAMIDIPALEM AGL	Rural Pure Agl	AMR	0.87	0.73	15.55%	0.55	0.55	15.55%	100%
1397	APEPDC	VSP	KASTA	LANKELAPALEM	A K PALEM	03311202	11KV MAMIDIPALEM RURAL	Rural Domestic	AMR	2.97	2.59	12.64%	1.96	1.79	20.34%	100%
1398	APEPDC	VSP	KASTA	LANKELAPALEM	A K PALEM	03311203	11KV THUMPALA-INDL	Rural Domestic	AMR	0.85	0.80	6.41%	1.87	1.64	17.92%	100%
1399	APEPDC	VSP	KASTA	LANKELAPALEM	MUNAGAPAKA	03311207	11KV MUNAGAPAKA MHQ	Rural (Agl+Domest	AMR	2.13	1.89	11.38%	0.92	0.84	18.80%	100%
1400	APEPDC	VSP	KASTA	LANKELAPALEM	MUNAGAPAKA	03311208	11KV MUNAGAPAKA RURAL	Rural Domestic	AMR	2.19	1.95	10.98%	0.96	0.89	18.18%	100%
1401	APEPDC	VSP	KASTA	LANKELAPALEM	MUNAGAPAKA	03311209	11KV NAGULAPALLI-RURAL	Rural (Agl+Domest	AMR	2.94	2.59	11.93%	2.44	2.13	23.04%	100%
1402	APEPDC	VSP	KASTA	LANKELAPALEM	MUNAGAPAKA	03311210	11KV MUNAGAPAKA AGL	Rural Pure Agl	AMR	0.57	0.50	11.65%	0.50	0.52	11.65%	100%
1403	APEPDC	VSP	AKP	ANAKAPALLE	ANAKAPALLI	03311310	11KV LNNAGAR	Urban Mixed	AMR	3.18	3.15	1.20%	1.48	1.45	3.27%	100%
1404	APEPDC	VSP	AKP	ANAKAPALLE	ANAKAPALLI	03311311	11KV WOODPETA	Urban Mixed	AMR	3.14	3.10	1.30%	1.43	1.38	4.31%	100%
1405	APEPDC	VSP	KASTA	KASIMKOTA	BAYYAVARAM	03311401	11KV KASIMKOTA	Rural Domestic	AMR	1.95	1.70	12.82%	1.17	1.12	16.65%	100%
1406	APEPDC	VSP	KASTA	KASIMKOTA	BAYYAVARAM	03311402	11KV TEGADA	Rural Pure Agl	AMR	1.07	0.93	12.40%	0.98	1.04	12.40%	100%
1407	APEPDC	VSP	KASTA	KASIMKOTA	BAYYAVARAM	03311403	11KV BAYYAVARAM-INDUSTRIAL	Rural Ind Express	AMR	2.14	2.10	1.94%	1.93	1.69	14.12%	100%
1408	APEPDC	VSP	KASTA	KASIMKOTA	BAYYAVARAM	03311404	11KV KREBS BIO	Rural Ind.Dedicate	AMR	2.48	2.45	1.35%	1.66	1.32	21.69%	100%
1409	APEPDC	VSP	KASTA	LANKELAPALEM	CHUCHUKONDA	03311553	11KV CHERLOPALEM-RURAL	Rural (Agl+Domest	AMR	1.55	1.34	13.64%	0.83	0.83	13.96%	100%
1410	APEPDC	VSP	KASTA	LANKELAPALEM	CHUCHUKONDA	03311554	11KV CHUCHUKONDA-AGL	Rural Pure Agl	AMR	1.51	1.36	10.34%	0.45	0.44	12.02%	100%
1411	APEPDC	VSP	KASTA	LANKELAPALEM	CHUCHUKONDA	03311555	11KV CHUCHUKONDA - RURAL	Rural Pure Agl	AMR	0.70	0.63	9.94%	0.70	0.60	22.22%	100%
1412	APEPDC	VSP	KASTA	LANKELAPALEM	WATERWORKS	03311601	11KV THUMPALA RECS	Rural MHQ	AMR	3.75	3.28	12.58%	2.13	1.92	20.97%	100%
1413	APEPDC	VSP	KASTA	LANKELAPALEM	WATERWORKS	03311602	11KV WATER WORKS INDUSTRIAL	Urban Express Ind	AMR	1.05	1.00	4.44%	0.86	0.87	4.44%	100%
1414	APEPDC	VSP	KASTA	LANKELAPALEM	WATERWORKS	03311603	11KV ANAKAPALLI TOWNI	Urban Mixed	AMR	3.25	3.21	1.25%	1.43	1.40	3.18%	100%
1415	APEPDC	VSP	KASTA	LANKELAPALEM	KOPPAKA	03312114	11KV REC POINT 12	Rural Ind.Dedicate	AMR	0.18	0.15	15.78%	0.31	0.27	26.19%	100%
1416	APEPDC	VSP	KASTA	LANKELAPALEM	KOPPAKA	03312115	11KV KOPPAKAAGL-2	Rural Pure Agl	AMR	0.19	0.18	6.09%	0.04	0.04	7.46%	100%
1417	APEPDC	VSP	KASTA	LANKELAPALEM	KOPPAKA	03312116	11KV KOPPAKA-INDUSTRIAL	Urban Express Ind	AMR	0.85	0.82	3.02%	1.02	1.58	3.02%	100%
1418	APEPDC	VSP	KASTA	LANKELAPALEM	KOPPAKA	03312117	11KV LANKELAPALEM	Rural (Agl+Domest	AMR	3.92	3.67	6.36%	1.22	1.01	22.32%	100%
1419	APEPDC	VSP	KASTA	LANKELAPALEM	KOPPAKA	03312118	11KV SANKARAM	Rural (Agl+Domest	AMR	2.87	2.51	12.44%	1.23	1.07	23.54%	100%
1420	APEPDC	VSP	AKP	ANAKAPALLE	IDA PARAWADA	03312219	11KV INDUSTRIAL-1	Urban Express Ind	AMR	1.10	1.08	1.78%	1.02	1.06	1.78%	100%
1421	APEPDC	VSP	AKP	ANAKAPALLE	IDA PARAWADA	03312220	11KV INDUSTRIAL-2	Urban Express Ind	AMR	0.32	0.31	1.75%	0.32	0.29	10.69%	100%
1422	APEPDC	VSP	AKP	ANAKAPALLE	IDA PARAWADA	03312221	11KV IDA INDUSTRIAL IV	Urban Express Ind	AMR	1.64	1.61	1.41%	1.53	1.54	1.41%	100%
1423	APEPDC	VSP	AKP	ANAKAPALLE	IDA PARAWADA	03312222	11KV INDUSTRIAL-3	Urban Express Ind	AMR	6.45	6.32	1.98%	5.12	4.84	7.18%	100%
1424	APEPDC	VSP	AKP	ANAKAPALLE	IDA PARAWADA	03312223	11KV INDUSTRIAL-5	Urban Express Ind	AMR	3.21	3.16	1.53%	2.92	2.92	1.77%	100%
1425	APEPDC	VSP	AKP	ANAKAPALLE	ANAKAPALLI	03312312	11KV GAVARAPALEM	Urban Mixed	AMR	0.66	0.65	2.11%	0.36	0.38	2.11%	100%
1426	APEPDC	VSP	AKP	ANAKAPALLE	ANAKAPALLI	03312313	11KV GANDHI MARKET	Urban Mixed	AMR	2.51	2.47	1.62%	1.04	1.00	5.47%	100%
1427	APEPDC	VSP	AKP	ANAKAPALLE	ANAKAPALLI	03312314	11KV PHOOL BAGH	Urban Mixed	AMR	1.98	1.96	1.20%	0.91	0.89	3.47%	100%
1428	APEPDC	VSP	AKP	ANAKAPALLE	ANAKAPALLI	03312315	11KV NOOKAMBICA COLD STORAGE	Urban Dedicated In	AMR	0.07	0.06	2.52%	0.04	0.04	2.52%	100%
1429	APEPDC	VSP	KASTA	KASIMKOTA	PARAWADA	03312323	11KV PARAWADA MHQ	Rural MHQ	AMR	3.09	2.73	11.53%	1.31	1.26	15.50%	100%
1430	APEPDC	VSP	KASTA	KASIMKOTA	PARAWADA	03312324	11KV PARAWADA RURAL	Rural (Agl+Domest	AMR	2.69	2.41	10.42%	1.33	1.22	17.89%	100%
1431	APEPDC	VSP	KASTA	KASIMKOTA	PARAWADA	03312325	11KV PARAWADA INDUSTRIAL	Urban Express Ind	AMR	0.12	0.11	1.69%	0.33	0.30	9.75%	100%
1432	APEPDC	VSP	KASTA	KASIMKOTA	PARAWADA	03312326	11KV REC INDUSTRIAL	Rural Ind.Dedicate	AMR	1.01	0.90	11.00%	1.28	1.08	25.41%	100%
1433	APEPDC	VSP	AKP	ANAKAPALLE	JN PHARMACY	03312432	11KV APIIC	Urban Express Ind	AMR	3.46	3.39	2.04%	3.94	3.84	4.46%	100%
1434	APEPDC	VSP	AKP	ANAKAPALLE	JN PHARMACY	03312433	11KV RAMKY	Urban Express Ind	AMR	3.79	3.72	1.84%	3.88	3.92	1.84%	100%
1435	APEPDC	VSP	AKP	ANAKAPALLE	JN PHARMACY	03312434	11KV INDUSTRIAL-3	Urban Express Ind	AMR	3.52	3.45	1.76%	3.66	3.63	2.35%	100%
1436	APEPDC	VSP	AKP	ANAKAPALLE	JN PHARMACY	03312435	11KV INDUSTRIAL-4	Urban Express Ind	AMR	4.79	4.71	1.63%	4.60	4.57	2.24%	100%
1437	APEPDC	VSP	KASTA	LANKELAPALEM	LANKELAPALEM	03312548	11KV LANKELAPALEM JN	Urban Mixed	AMR	2.64	2.52	4.53%	2.28	1.86	22.22%	100%
1438	APEPDC	VSP	KASTA	LANKELAPALEM	LANKELAPALEM	03312549	11KV E-MARRIPALEM	Urban Mixed	AMR	2.15	1.90	11.44%	1.23	1.12	19.28%	100%
1439	APEPDC	VSP	KASTA	LANKELAPALEM	LANKELAPALEM	03312550	11KV PEDA MUSHIDIWADA	Rural (Agl+Domest	AMR	0.73	0.66	9.25%	0.91	0.85	15.10%	100%
1440	APEPDC	VSP	AKP	ANAKAPALLE	RAMKY SEZ	03312601	11KV INDUSTRIAL-4	Urban Express Ind	AMR	0.80	0.78	2.22%	0.77	0.86	2.22%	100%
1441	APEPDC	VSP	AKP	ANAKAPALLE	RAMKY SEZ	03312602	11KV SEZ INDUSTRIAL 2	Urban Express Ind	AMR	5.19	5.10	1.88%	4.41	4.30	4.31%	100%
1442	APEPDC	VSP	AKP	ANAKAPALLE	RAMKY SEZ	03312603	11KV SEZ INDUSTRIAL 3	Urban Express Ind	AMR	3.87	3.79	2.03%	3.39	3.38	2.32%	100%
1443	APEPDC	VSP	KASTA	LANKELAPALEM	PATIPALLI	03312701	11KV RHI CLASSII	Rural Ind.Dedicate	AMR	1.96	1.91	2.43%	1.30	1.13	15.52%	100%
1444	APEPDC	VSP	KASTA	KASIMKOTA	WADA CHEEPURUPALLI	03312801	11KV DRDO	Rural Ind Express	AMR	2.33	2.27	2.27%	1.52	1.33	14.59%	100%
1445	APEPDC	VSP	KASTA	KASIMKOTA	WADA CHEEPURUPALLI	03312802	11KV NUNAPARTHI	Rural (Agl+Domest	AMR	0.24	0.21	11.93%	0.12	0.11	21.64%	100%
1446	APEPDC	VSP	AKP	ANAKAPALLE	JNPC-II	03312901	11KV JNPC2-INDUSTRIAL-1	Urban Express Ind	AMR	1.53	1.50	2.27%	1.48	1.52	2.27%	100%
1447	APEPDC	VSP	AKP	ANAKAPALLE	JNPC-II	03312902	11KV JNPC2-INDUSTRIAL-2	Urban Express Ind	AMR	3.88	3.80	1.84%	3.68	3.66	2.40%	100%
1448	APEPDC	VSP	AKP	ANAKAPALLE	JNPC-II	03312903	11KV JNPC2-INDUSTRIAL-3	Urban Express Ind	AMR	4.48	4.40	1.70%	4.07	4.05	2.40%	100%
1449	APEPDC	VSP	AKP	ANAKAPALLE	JNPC-II	03312904	11KV JNPC2-INDUSTRIAL-4	Urban Express Ind	AMR	5.10	5.02	1.57%	4.86	4.83	2.06%	100%
1450	APEPDC	VSP	AKP	ANAKAPALLE	GAVARAPALEM INDOOR	03312906	11KV NATIONAL HIGH WAY	Urban Mixed	AMR	0.39	0.38	1.32%	0.16	0.17	1.32%	100%
1451	APEPDC	VSP	AKP	ANAKAPALLE	GAVARAPALEM INDOOR	03312907	11KV NOOKAMBICA TEMPLE	Urban Mixed	AMR	1.18	1.15	2.29%	0.61	0.60	4.85%	100%
1452	APEPDC	VSP	AKP	ANAKAPALLE	GAVARAPALEM INDOOR	03312908	11KV SANTHA BAYALU	Urban Mixed	AMR	1.81	1.77	2.07%	0.89	0.85	6.16%	100%
1453	APEPDC	VSP	AKP	ANAKAPALLE	GAVARAPALEM INDOOR	03312909	11KV RTC COMPLEX ROAD	Urban Mixed	AMR	0.05	0.05	1.40%	0.02	0.02	17.23%	100%
1454	APEPDC	VSP	AKP	ATCHUTHAPURAM	ATCHUTAPURAM	03313101	11KV ATCHUTAPURAM MHQ	Rural MHQ	AMR	1.17	1.14	2.87%	0.53	0.42	22.75%	100%
1455	APEPDC	VSP	AKP	ATCHUTHAPURAM	ATCHUTAPURAM	03313102	11KV RAMANNAPALEM	Rural (Agl+Domest	AMR	1.55	1.34	13.24%	0.69	0.64	19.86%	100%
1456	APEPDC	VSP	AKP	ATCHUTHAPURAM	ATCHUTAPURAM	03313103	11KV DIBBAPALEM	Rural (Agl+Domest	AMR	1.50	1.32	11.62%	0.66	0.61	18.40%	100%
1457	APEPDC	VSP	AKP	ATCHUTHAPURAM	ATCHUTAPURAM	03313104	11KV CHODAPALLI	Rural (Agl+Domest	AMR	0.21	0.18	11.01%	0.09	0.08	19.88%	100%
1458	APEPDC	VSP	AKP	ATCHUTHAPURAM	ATCHUTAPURAM	03313105	11KV SUPRAJA	Rural Domestic	AMR	0.23	0.20	13.54%	0.20	0.17	25.19%	100%
1459	APEPDC	VSP	AKP	ATCHUTHAPURAM	ATCHUTAPURAM	03313106	11KV VEDURAWADA	Rural MHQ	AMR	2.44	2.16	11.45%	1.03	0.94	18.78%	100%
1460	APEPDC	VSP	AKP	ATCHUTHAPURAM	BRANDIX	03313201	11KV SRIAM LAB-2	Rural Ind Express	AMR	3.27	3.18	2.69%	3.36	2.97	13.92%	100%
1461	APEPDC	VSP	AKP	ATCHUTHAPURAM	BRANDIX	03313202	11KV PUDI WATER WORKS	Rural RWS	AMR	2.93	2.84	3.00%	3.19	2.42	26.24%	100%
1462	APEPDC	VSP	AKP	ATCHUTHAPURAM	BRANDIX	03313203	11KV BRANDIX APPAREL	Rural Ind Express	AMR	0.41	0.39	4.08%	0.44	0.36	20.81%	100%
1463	APEPDC	VSP	AKP	ATCHUTHAPURAM	BRANDIX	03313204	11KV DEB FASHIONS	Rural Ind Express	AMR	2.26	2.20	2.69%	2.33	1.94	18.97%	100%
1464	APEPDC	VSP	AKP	ATCHUTHAPURAM	BRANDIX	03313205	11KV SUNDARAM ALLOYS	Rural Ind Express	AMR	3.76	3.67	2.38%	3.34	2.91	14.91%	100%
1465	APEPDC	VSP	AKP	ATCHUTHAPURAM	BRANDIX	03313206	11KV SRIAM LAB -1	Rural Ind Express	AMR	3.60	3.52	2.12%	3.03	2.38	23.04%	100%
1466	APEPDC	VSP	AKP	ATCHUTHAPURAM	BRANDIX	03313237	11KV SIAM LABS-3	Rural Ind Express	AMR	5.47	5.35	2.32%	5.15	4.26	19.16%	100%
1467	APEPDC	VSP	AKP	ATCHUTHAPURAM	KONDAKARLA	03313301	11KV MJPURAM	Rural (Agl+Domest	AMR	1.30	1.14	12.18%	0.93	0.86	19.07%	100%
1468	APEPDC	VSP	AKP	ATCHUTHAPURAM	KONDAKARLA	03313302	11KV PEDAPADU	Rural (Agl+Domest	AMR	1.89	1.70	9.91%	1.34	1.31	11.66%	100%
1469	APEPDC	VSP	AKP	ATCHUTHAPURAM	KONDAKARLA	03313303	11KV KONDAKARLA	Rural (Agl+Domest	AMR	0.13	0.11	12.76%	0.09	0.08	17.28%	100%
1470	APEPDC	VSP	AKP	ATCHUTHAPURAM	KONDAKARLA	03313304	11KV KONDAKARLA SS HQ	Rural SS Head Quar	AMR	0.56	0.50	10.98%	0.23	0.20	22.16%	100%
1471	APEPDC	VSP	AKP	ATCHUTHAPURAM	ATCHUTAPURAM SEZ 1	03313401	11KV APIIC STL	Rural Domestic	AMR	0.00	0.00	0.00%	0.00	0.00	0.00%	100%
1472	APEPDC	VSP	AKP	ATCHUTHAPURAM	ATCHUTAPURAM SEZ 1	03313402	11KV SBTL	Rural Domestic	AMR	0.54	0.52	2.60%	0.11	0.09	24.35%	100%
1473	APEPDC	VSP	AKP	ATCHUTHAPURAM	ATCHUTAPURAM SEZ 1	0331										

1474	APEPDC	VSP	AKP	ATCHUTHAPURAM	ATCHUTAPURAM SEZ 1	03313404	11KV MADUTURU	ural (Agl+Domest	AMR	0.79	0.67	14.81%	0.78	0.79	14.81%	100%
1475	APEPDC	VSP	AKP	ATCHUTHAPURAM	ATCHUTAPURAM SEZ 1	03313405	11KV BARC	Rural Ind Express	AMR	0.10	0.09	1.98%	0.08	0.06	23.76%	100%
1476	APEPDC	VSP	AKP	ATCHUTHAPURAM	ATCHUTAPURAM SEZ 1	03313406	11KV IREL	ural Ind.Dedicat	AMR	0.03	0.02	4.35%	0.00	0.00	28.26%	100%
1477	APEPDC	VSP	AKP	ATCHUTHAPURAM	ATCHUTAPURAM SEZ 2	03313501	11KV APIIC WATER WORKS	Rural Domestic	AMR	0.07	0.07	3.79%	0.05	0.04	26.98%	100%
1478	APEPDC	VSP	AKP	ATCHUTHAPURAM	ATCHUTAPURAM SEZ 2	03313502	11KV ABHIJEETH	Rural Domestic	AMR	0.00	0.00	0.00%	0.00	0.00	0.00%	100%
1479	APEPDC	VSP	AKP	ATCHUTHAPURAM	ATCHUTAPURAM SEZ 2	03313503	11KV RCL	Rural Domestic	AMR	2.60	2.57	0.84%	1.05	0.77	27.10%	100%
1480	APEPDC	VSP	AKP	ATCHUTHAPURAM	ATCHUTAPURAM SEZ 2	03313504	11KV CHIPPAD	ural (Agl+Domest	AMR	1.02	0.89	12.81%	0.47	0.45	15.79%	100%
1481	APEPDC	VSP	AKP	ATCHUTHAPURAM	ATCHUTAPURAM SEZ 2	03313505	11KV HITECH	ural Ind.Dedicat	AMR	1.47	1.44	2.37%	2.43	1.88	24.50%	100%
1482	APEPDC	VSP	AKP	ATCHUTHAPURAM	ATCHUTAPURAM SEZ 2	03313506	11KV BARC DEDICATED	ural Ind.Dedicat	AMR	1.05	1.02	3.35%	1.66	1.56	9.44%	100%
1483	APEPDC	VSP	AKP	ATCHUTHAPURAM	ATCHUTAPURAM SEZ 2	03313507	11KV IOCL	ural Ind.Dedicat	AMR	0.06	0.06	4.02%	0.01	0.00	37.61%	100%
1484	APEPDC	VSP	AKP	ATCHUTHAPURAM	KOTHURU	03314201	11KV DIMILI WATER WORKS	al SS Head Quar	AMR	0.31	0.27	11.74%	0.15	0.11	32.34%	100%
1485	APEPDC	VSP	AKP	ATCHUTHAPURAM	KOTHURU	03314202	11KV MARRIPALEM	ural (Agl+Domest	AMR	1.58	1.37	13.45%	0.61	0.58	16.70%	100%
1486	APEPDC	VSP	AKP	ATCHUTHAPURAM	KOTHURU	03314203	11KV VENKATA PURAM	ural (Agl+Domest	AMR	0.63	0.55	12.73%	0.36	0.35	14.90%	100%
1487	APEPDC	VSP	NSPM	CHODAVARAM	CHODAVARAM	03321101	11KV CHODAVARAM MHQ	Rural MHQ	AMR	3.29	3.23	1.68%	2.22	1.70	24.70%	100%
1488	APEPDC	VSP	NSPM	CHODAVARAM	CHODAVARAM	03321102	11KV CHAKIPALLI	ural (Agl+Domest	AMR	0.85	0.79	6.89%	0.70	0.72	6.89%	100%
1489	APEPDC	VSP	NSPM	CHODAVARAM	CHODAVARAM	03321103	11KV GAVARAVARAM	ural (Agl+Domest	AMR	0.70	0.65	7.17%	0.53	0.56	7.17%	100%
1490	APEPDC	VSP	NSPM	CHODAVARAM	CHODAVARAM	03321104	11KV DAMUNAPALLI	ural (Agl+Domest	AMR	0.67	0.65	3.78%	0.57	0.57	5.29%	100%
1491	APEPDC	VSP	NSPM	CHODAVARAM	CHODAVARAM	03321105	11KV ANNAVARAM	Rural MHQ	AMR	2.81	2.77	1.67%	1.97	1.51	24.41%	100%
1492	APEPDC	VSP	NSPM	CHODAVARAM	VENKANNAPALEM	03321204	11KV VENKANNAPALEM	ural (Agl+Domest	AMR	0.97	0.91	6.62%	0.76	0.77	6.62%	100%
1493	APEPDC	VSP	NSPM	CHODAVARAM	VENKANNAPALEM	03321205	11KV JUTTADA	ural (Agl+Domest	AMR	1.27	1.22	4.13%	0.99	0.99	4.13%	100%
1494	APEPDC	VSP	NSPM	CHODAVARAM	VENKANNAPALEM	03321206	11KV GOVADA	ural (Agl+Domest	AMR	1.25	1.19	4.54%	1.02	1.02	4.54%	100%
1495	APEPDC	VSP	NSPM	CHODAVARAM	VENKANNAPALEM	03321207	11KV VENKANNAPALEM-INDUS	Rural Domestic	AMR	0.35	0.34	3.48%	0.26	0.21	22.38%	100%
1496	APEPDC	VSP	NSPM	CHODAVARAM	VENKANNAPALEM	03321208	11KV VENKANNAPALEM-SUGAR	ural Ind.Dedicat	AMR	0.12	0.12	4.46%	0.08	0.07	12.36%	100%
1497	APEPDC	VSP	NSPM	CHODAVARAM	VENKANNAPALEM	03321209	11KV VENKANNAPALEM SS HQ	al SS Head Quar	AMR	0.19	0.18	4.31%	0.18	0.14	29.79%	100%
1498	APEPDC	VSP	NSPM	CHODAVARAM	JANNAVARAM	03321301	11KV JANNAVARAM SS HQ	al SS Head Quar	AMR	0.13	0.11	17.70%	0.09	0.10	17.70%	100%
1499	APEPDC	VSP	NSPM	CHODAVARAM	JANNAVARAM	03321302	11KV KANNAMPALEM	ural (Agl+Domest	AMR	0.40	0.38	5.53%	0.32	0.34	5.53%	100%
1500	APEPDC	VSP	NSPM	CHODAVARAM	JANNAVARAM	03321303	11KV BENNAVOLU	ural (Agl+Domest	AMR	0.51	0.49	3.33%	0.42	0.40	6.95%	100%
1501	APEPDC	VSP	NSPM	WADDADI	CHEEDIKADA	03322108	11KV CHEEDIKADA MHQ	Rural MHQ	AMR	0.41	0.40	3.49%	0.31	0.26	18.84%	100%
1502	APEPDC	VSP	NSPM	WADDADI	CHEEDIKADA	03322109	11KV JAITAVARAM	ural (Agl+Domest	AMR	0.43	0.41	4.25%	0.37	0.36	7.02%	100%
1503	APEPDC	VSP	NSPM	WADDADI	CHEEDIKADA	03322110	11KV THURUVOLU	ural (Agl+Domest	AMR	1.24	1.19	4.15%	0.96	0.97	4.15%	100%
1504	APEPDC	VSP	NSPM	WADDADI	APPALARAJUPURAM	03322201	11KV KONAM	ural (Agl+Domest	AMR	0.59	0.55	6.77%	0.45	0.45	7.88%	100%
1505	APEPDC	VSP	NSPM	WADDADI	APPALARAJUPURAM	03322202	11KV KANDIVARAM	ural (Agl+Domest	AMR	0.50	0.48	4.01%	0.40	0.40	4.44%	100%
1506	APEPDC	VSP	NSPM	WADDADI	APPALARAJUPURAM	03322203	11KV APPALARAJUPURAM	al SS Head Quar	AMR	0.16	0.15	4.77%	0.14	0.10	30.52%	100%
1507	APEPDC	VSP	NSPM	WADDADI	WADDADI	03323111	11KV WADDADI SS HQ	Rural MHQ	AMR	1.23	1.15	6.52%	0.89	0.69	27.02%	100%
1508	APEPDC	VSP	NSPM	WADDADI	WADDADI	03323112	11KV BANGARUMETTA	ural (Agl+Domest	AMR	1.46	1.40	4.18%	1.13	1.13	4.64%	100%
1509	APEPDC	VSP	NSPM	WADDADI	WADDADI	03323113	11KV MANGALAPURAM	ural (Agl+Domest	AMR	0.86	0.82	4.62%	0.66	0.66	5.82%	100%
1510	APEPDC	VSP	NSPM	WADDADI	WADDADI	03323114	11KV VJR PETA	ural (Agl+Domest	AMR	0.24	0.23	4.50%	0.21	0.19	11.35%	100%
1511	APEPDC	VSP	NSPM	WADDADI	WADDADI	03323117	11KV DRDO	Rural Domestic	AMR	0.33	0.31	3.62%	0.26	0.20	27.54%	100%
1512	APEPDC	VSP	NSPM	WADDADI	RAJAM	03323217	11KV RAJAM	ural (Agl+Domest	AMR	0.54	0.52	3.59%	0.41	0.31	26.32%	100%
1513	APEPDC	VSP	NSPM	WADDADI	RAJAM	03323218	11KV SEETHAIPETA	ural (Agl+Domest	AMR	0.34	0.32	4.98%	0.27	0.27	7.08%	100%
1514	APEPDC	VSP	NSPM	WADDADI	RAJAM	03323219	11KV PEDAMADEENA	ural (Agl+Domest	AMR	1.55	1.48	4.36%	1.26	1.28	4.36%	100%
1515	APEPDC	VSP	NSPM	WADDADI	RAJAM	03323220	11KV RAJAM INDUSTRIAL	ural Ind.Dedicat	AMR	0.01	0.01	2.85%	0.01	0.00	22.80%	100%
1516	APEPDC	VSP	NSPM	WADDADI	RAJAM	03323221	11KV RAJAM SS HQ	al SS Head Quar	AMR	0.20	0.20	4.16%	0.17	0.17	8.40%	100%
1517	APEPDC	VSP	NSPM	WADDADI	POLEPALLI	03323301	11 KV BUTCHIYYPETA MHQ	Rural MHQ	AMR	0.45	0.43	3.92%	0.35	0.27	25.77%	100%
1518	APEPDC	VSP	NSPM	WADDADI	POLEPALLI	03323302	11 KV POLEPALLI SS HQ	al SS Head Quar	AMR	0.08	0.08	4.42%	0.09	0.08	17.58%	100%
1519	APEPDC	VSP	NSPM	WADDADI	POLEPALLI	03323303	11 KV DIBBIDI RURAL	ural (Agl+Domest	AMR	1.03	0.97	5.63%	0.90	0.89	6.93%	100%
1520	APEPDC	VSP	VSP-2	MALKAPURAM	MADEENABAGH	03324101	11KV MADEENA BAGH	Urban Mixed	AMR	0.44	0.42	4.88%	0.53	0.53	4.88%	100%
1521	APEPDC	VSP	WADDADI	WADDADI	03324116	11KV LAKSHMIPURAM	ural (Agl+Domest	AMR	0.00	0.00	0.00%	0.00	0.00	0.00%	100%	
1522	APEPDC	VSP	NSPM	WADDADI	MADUGULA	03324120	11KV MADUGULA MHQ	Rural MHQ	AMR	1.45	1.41	3.20%	0.99	0.81	20.29%	100%
1523	APEPDC	VSP	NSPM	WADDADI	MADUGULA	03324121	11KV KINTHALI	ural (Agl+Domest	AMR	1.03	0.99	4.57%	0.81	0.82	4.57%	100%
1524	APEPDC	VSP	NSPM	WADDADI	MADUGULA	03324122	11KV MADUGULA RURAL	ural (Agl+Domest	AMR	0.22	0.21	4.70%	0.19	0.19	4.70%	100%
1525	APEPDC	VSP	NSPM	WADDADI	MADUGULA	03324123	11KV M.KODURU	ural (Agl+Domest	AMR	0.11	0.11	4.98%	0.13	0.13	9.22%	100%
1526	APEPDC	VSP	NSPM	WADDADI	GADARAI	03324201	11KV GADIRAI	ural (Agl+Domest	AMR	0.74	0.71	4.50%	0.65	0.64	6.17%	100%
1527	APEPDC	VSP	NSPM	WADDADI	GADARAI	03324202	11KV VOMMALI	ural (Agl+Domest	AMR	0.93	0.87	6.66%	0.66	0.71	6.66%	100%
1528	APEPDC	VSP	NSPM	WADDADI	GADARAI	03324203	11KV JALAMPALLI	ural (Agl+Domest	AMR	0.80	0.76	5.00%	0.68	0.68	5.20%	100%
1529	APEPDC	VSP	NSPM	WADDADI	GADARAI	03324204	11KV MKRISHNAPURAM	ural Ind.Dedicat	AMR	0.29	0.27	5.54%	0.22	0.17	27.16%	100%
1530	APEPDC	VSP	NSPM	WADDADI	GADARAI	03324205	11KV GADHIRAI SS HQ	al SS Head Quar	AMR	0.14	0.14	3.97%	0.14	0.10	30.70%	100%
1531	APEPDC	VSP	NSPM	WADDADI	K.J.PURAM	03324301	K.J.PURAM TOWN	al SS Head Quar	AMR	0.40	0.38	4.04%	0.37	0.28	28.61%	100%
1532	APEPDC	VSP	NSPM	WADDADI	K.J.PURAM	03324302	K J PURAM RURAL	ural (Agl+Domest	AMR	0.82	0.77	6.07%	0.68	0.69	6.07%	100%
1533	APEPDC	VSP	NSPM	WADDADI	K.J.PURAM	03324303	M KOTAPADU	ural (Agl+Domest	AMR	0.39	0.37	5.66%	0.34	0.33	6.71%	100%
1534	APEPDC	VSP	NSPM	WADDADI	M KODURU	03324401	11KV M KODURU SS HQ	al SS Head Quar	AMR	0.34	0.32	4.71%	0.26	0.20	28.54%	100%
1535	APEPDC	VSP	NSPM	WADDADI	M KODURU	03324402	M KODURU RURAL	ural (Agl+Domest	AMR	0.30	0.29	4.98%	0.30	0.30	5.78%	100%
1536	APEPDC	VSP	NSPM	WADDADI	M KODURU	03324403	11 KV SANKARAM	ural (Agl+Domest	AMR	0.84	0.80	4.40%	0.74	0.72	6.51%	100%
1537	APEPDC	VSP	NSPM	WADDADI	M KODURU	03324404	11KV SANKRAM LI SCHEEM	ural Ind.Dedicat	AMR	0.00	0.00	7.43%	0.00	0.00	26.90%	100%
1538	APEPDC	VSP	NSPM	CHODAVARAM	K KOTAPADU	03325124	11KV K.KOTAPADU MHQ	Rural MHQ	AMR	0.87	0.82	5.56%	0.59	0.49	21.72%	100%
1539	APEPDC	VSP	NSPM	CHODAVARAM	K KOTAPADU	03325125	11KV A KODURU	ural (Agl+Domest	AMR	0.80	0.76	4.50%	0.63	0.62	6.20%	100%
1540	APEPDC	VSP	NSPM	CHODAVARAM	K KOTAPADU	03325126	11KV GONDUPALEM	ural (Agl+Domest	AMR	1.76	1.70	3.65%	1.54	1.51	5.07%	100%
1541	APEPDC	VSP	NSPM	CHODAVARAM	K KOTAPADU	03325127	11KV KINTHADA	ural (Agl+Domest	AMR	1.04	1.00	4.12%	0.91	0.90	4.99%	100%
1542	APEPDC	VSP	NSPM	CHODAVARAM	K KOTAPADU	03325128	11KV KALIGATLA	ural (Agl+Domest	AMR	0.43	0.40	7.69%	0.36	0.36	7.69%	100%
1543	APEPDC	VSP	NSPM	CHODAVARAM	K KOTAPADU	03325129	11KV BHEEMAVARAM	ural (Agl+Domest	AMR	0.83	0.79	4.65%	0.66	0.65	6.20%	100%
1544	APEPDC	VSP	KASTA	SABBAVARAM	SABBAVARAM	03325230	11KV INDUSTRIAL	Rural Ind Express	AMR	1.47	1.44	2.38%	1.07	0.98	10.37%	100%
1545	APEPDC	VSP	KASTA	SABBAVARAM	SABBAVARAM	03325231	11KV SABBAVARAM MHQ (RECS	Rural MHQ	AMR	0.27	0.25	7.47%	0.78	0.60	28.89%	100%
1546	APEPDC	VSP	KASTA	SABBAVARAM	SABBAVARAM	03325232	11KV SABBAVARAM RURAL (RECS	Rural Domestic	AMR	1.10	1.01	8.37%	1.12	1.04	15.08%	100%
1547	APEPDC	VSP	KASTA	SABBAVARAM	SABBAVARAM	03325233	11KV SABBAVARAM AGL (RECS)	Rural Pure Agl	AMR	0.20	0.17	15.40%	0.19	0.20	15.40%	100%
1548	APEPDC	VSP	KASTA	SABBAVARAM	ANTHAKAPALLI	03325301	11KV ANTHAKAPALLI SS HQ	al SS Head Quar	AMR	2.62	2.31	11.95%	1.72	1.61	17.52%	100%
1549	APEPDC	VSP	KASTA	SABBAVARAM	ANTHAKAPALLI	03325302	11KV ANTHAKAPALLI AGL RECS	Rural Pure Agl	AMR	0.50	0.44	12.55%	0.33	0.34	12.55%	100%
1550	APEPDC	VSP	KASTA	SABBAVARAM	ANTHAKAPALLI	03325303	11KV GULLIPALLI RURAL RECS	Rural Domestic	AMR	2.86	2.50	12.42%	2.15	1.96	20.07%	100%
1551	APEPDC	VSP	NSPM	CHODAVARAM	VARADA	0332540										

1552	APEPDC	VSP	NSPM	CHODAVARAM	VARADA	03325402	11KV PINDRANGI - II	rural (Agl+Domest	AMR	0.77	0.72	6.18%	0.65	0.66	6.18%	100%	
1553	APEPDC	VSP	NSPM	CHODAVARAM	VARADA	03325403	11KV VARADA INDUSTRIAL	al SS Head Quar	AMR	0.29	0.28	5.28%	0.24	0.18	27.83%	100%	
1554	APEPDC	VSP	NSPM	CHODAVARAM	VARADA	03325404	11KV VARADA SS HQ	al SS Head Quar	AMR	0.15	0.15	2.65%	0.13	0.09	29.51%	100%	
1555	APEPDC	VSP	NSPM	CHODAVARAM	DEVARAPALLI	03326134	11KV DEVARAPALLI MHQ	Rural MHQ	AMR	1.10	1.06	3.72%	0.80	0.62	25.59%	100%	
1556	APEPDC	VSP	NSPM	CHODAVARAM	DEVARAPALLI	03326135	11KV TARUVA	rural (Agl+Domest	AMR	0.95	0.91	4.09%	0.75	0.74	4.47%	100%	
1557	APEPDC	VSP	NSPM	CHODAVARAM	DEVARAPALLI	03326136	11KV PINAKOTA	rural (Agl+Domest	AMR	0.39	0.38	4.94%	0.35	0.33	10.01%	100%	
1558	APEPDC	VSP	NSPM	CHODAVARAM	DEVARAPALLI	03326137	11KV PEDANANDIPALLI	rural (Agl+Domest	AMR	1.24	1.19	4.55%	1.02	1.03	4.55%	100%	
1559	APEPDC	VSP	NSPM	CHODAVARAM	B KINTADA	03326201	11KV VECHALAM	rural (Agl+Domest	AMR	0.73	0.69	4.32%	0.59	0.57	7.12%	100%	
1560	APEPDC	VSP	NSPM	CHODAVARAM	B KINTADA	03326202	11KV G.JAGANADHAPURAM	rural (Agl+Domest	AMR	0.56	0.53	5.29%	0.47	0.47	6.13%	100%	
1561	APEPDC	VSP	NSPM	CHODAVARAM	B KINTADA	03326203	11KV ALAMANDA	rural (Agl+Domest	AMR	0.96	0.90	6.02%	0.73	0.74	6.02%	100%	
1562	APEPDC	VSP	NSPM	CHODAVARAM	B KINTADA	03326204	11KV VECHALAM SS HQ	al SS Head Quar	AMR	0.17	0.15	14.15%	0.14	0.12	26.34%	100%	
1563	APEPDC	VSP	KASTA	AGANAMPUDI	NARSINGABILLI	03331101	11KV YELAMANCHILI WATER W	Rural RWS	AMR	0.16	0.15	6.97%	0.12	0.12	35.80%	100%	
1564	APEPDC	VSP	KASTA	AGANAMPUDI	NARSINGABILLI	03331102	11KV YELAMANCHILI RURAL (M	rural (Agl+Domest	AMR	0.19	0.16	13.57%	0.12	0.09	31.55%	100%	
1565	APEPDC	VSP	KASTA	AGANAMPUDI	NARSINGABILLI	03331103	11KV MELIPAKA	rural (Agl+Domest	AMR	0.66	0.61	8.33%	0.23	0.20	22.32%	100%	
1566	APEPDC	VSP	KASTA	AGANAMPUDI	NARSINGABILLI	03331104	11KV TALLAPALEM RECS-1	Rural Domestic	AMR	0.74	0.64	13.67%	1.39	1.31	18.70%	100%	
1567	APEPDC	VSP	KASTA	AGANAMPUDI	NARSINGABILLI	03331105	11KV CHUCHUKONDA RECS	Rural Pure Agl	AMR	0.56	0.49	13.74%	0.36	0.39	13.74%	100%	
1568	APEPDC	VSP	KASTA	AGANAMPUDI	NARSINGABILLI	03331106	11KV TALLAPALEM RECS -2	Rural Pure Agl	AMR	3.78	3.40	10.21%	2.03	1.95	13.95%	100%	
1569	APEPDC	VSP	AKP	ELAMANCHILI	PURUSHOTHAPURAM	03331201	11KV PURUSOTHAPURAM	rural (Agl+Domest	AMR	0.66	0.57	13.68%	0.29	0.29	13.68%	100%	
1570	APEPDC	VSP	AKP	ELAMANCHILI	PURUSHOTHAPURAM	03331202	11KV PULAPARTHI	rural (Agl+Domest	AMR	0.62	0.53	14.41%	0.30	0.29	16.42%	100%	
1571	APEPDC	VSP	AKP	ELAMANCHILI	PURUSHOTHAPURAM	03331203	11KV PARANTALAPALEM	rural (Agl+Domest	AMR	0.09	0.08	13.99%	0.04	0.06	13.99%	100%	
1572	APEPDC	VSP	AKP	ELAMANCHILI	YELAMANCHILI	03331206	11KV YELAMANCHILI MHQ-1	Urban Mixed	AMR	0.37	0.36	1.42%	0.21	0.20	4.04%	100%	
1573	APEPDC	VSP	AKP	ELAMANCHILI	YELAMANCHILI	03331207	11KV YELAMANCHILI MHQ-2	Urban Mixed	AMR	1.95	1.92	1.31%	1.02	1.00	3.34%	100%	
1574	APEPDC	VSP	AKP	ELAMANCHILI	YELAMANCHILI	03331208	RAM NAGAR	Urban Mixed	AMR	0.86	0.84	2.68%	0.47	0.46	5.83%	100%	
1575	APEPDC	VSP	AKP	ELAMANCHILI	YELAMANCHILI	03331209	11KV YELAMANCHILLI TOWN M	Urban Mixed	AMR	2.19	2.14	2.12%	1.09	1.05	5.46%	100%	
1576	APEPDC	VSP	AKP	ELAMANCHILI	DARLAPUDI	03331215	11KV ETIKOPPAKA	rural (Agl+Domest	AMR	0.85	0.74	12.92%	0.31	0.29	20.28%	100%	
1577	APEPDC	VSP	AKP	ELAMANCHILI	33/11KV SS PEDAPALLI	03331301	11KV PEDAPALLI	al SS Head Quar	AMR	0.13	0.12	8.87%	0.05	0.06	8.87%	100%	
1578	APEPDC	VSP	AKP	ELAMANCHILI	33/11KV SS PEDAPALLI	03331302	11KV KOKKIRAPALLI	rural (Agl+Domest	AMR	0.72	0.62	13.36%	0.28	0.27	16.31%	100%	
1579	APEPDC	VSP	AKP	ELAMANCHILI	33/11KV SS PEDAPALLI	03331303	11KV RAMNAGAR	Urban Mixed	AMR	1.31	1.26	3.73%	0.47	0.50	3.73%	100%	
1580	APEPDC	VSP	AKP	ELAMANCHILI	S RAYAVARAM	03331319	11KV PULAPARTHI	rural (Agl+Domest	AMR	0.03	0.02	13.58%	0.02	0.02	15.26%	100%	
1581	APEPDC	VSP	AKP	ELAMANCHILI	S RAYAVARAM	03331321	11KV REGUPALEM	rural (Agl+Domest	AMR	0.29	0.25	11.96%	0.19	0.18	16.62%	100%	
1582	APEPDC	VSP	AKP	ELAMANCHILI	KORUPROLU	03332108	11KV T.A.ROAD	al SS Head Quar	AMR	1.59	1.38	13.52%	0.69	0.60	24.85%	100%	
1583	APEPDC	VSP	AKP	ELAMANCHILI	KORUPROLU	03332109	11KV PEDAGUMULLOORU	rural (Agl+Domest	AMR	0.28	0.25	8.92%	0.09	0.08	15.60%	100%	
1584	APEPDC	VSP	AKP	ELAMANCHILI	KORUPROLU	03332110	11KV GUDIVADA	rural (Agl+Domest	AMR	2.06	1.79	12.99%	1.72	1.60	19.45%	100%	
1585	APEPDC	VSP	AKP	ELAMANCHILI	KORUPROLU	03332111	11KV SOMU DEVAPALLI WATER	Rural Ind Express	AMR	1.03	0.97	6.73%	0.43	0.41	10.70%	100%	
1586	APEPDC	VSP	AKP	ELAMANCHILI	KORUPROLU	03332112	11KV VOMMAVARAM	rural (Agl+Domest	AMR	0.76	0.67	12.19%	0.46	0.43	18.43%	100%	
1587	APEPDC	VSP	AKP	ELAMANCHILI	DARLAPUDI	03332213	11KV DARLAPUDI	rural (Agl+Domest	AMR	0.33	0.28	13.15%	0.13	0.12	22.61%	100%	
1588	APEPDC	VSP	AKP	ELAMANCHILI	DARLAPUDI	03332214	11KV DARLAPUDI-SUGARFACTO	rural Ind.Dedicat	AMR	0.01	0.01	1.26%	0.02	0.01	34.45%	100%	
1589	APEPDC	VSP	AKP	ELAMANCHILI	DARLAPUDI	03332215	11KV PERANTALAPALEM	rural (Agl+Domest	AMR	0.41	0.35	14.02%	0.20	0.19	18.68%	100%	
1590	APEPDC	VSP	AKP	ELAMANCHILI	DARLAPUDI	03332216	11KV CHINAGUMMULLOORU WAT	al SS Head Quar	AMR	0.73	0.66	10.27%	0.31	0.27	21.22%	100%	
1591	APEPDC	VSP	AKP	ELAMANCHILI	S RAYAVARAM	03332317	11KV S.RAYAVARAM MHQ	Rural MHQ	AMR	2.40	2.35	2.03%	0.97	0.82	17.59%	100%	
1592	APEPDC	VSP	AKP	ELAMANCHILI	S RAYAVARAM	03332318	11KV S.RAYAVARAM RURAL	rural (Agl+Domest	AMR	1.43	1.23	13.72%	0.59	0.55	18.83%	100%	
1593	APEPDC	VSP	AKP	ELAMANCHILI	S RAYAVARAM	03332320	11KV DHARMAVARAM	rural (Agl+Domest	AMR	0.30	0.26	12.93%	0.11	0.11	16.16%	100%	
1594	APEPDC	VSP	AKP	ELAMANCHILI	P DHARMAVARAM	03332401	11KV DHARMAVARAM WATER	al SS Head Quar	AMR	0.35	0.31	11.66%	0.15	0.14	18.13%	100%	
1595	APEPDC	VSP	AKP	ELAMANCHILI	P DHARMAVARAM	03332402	11KV DHARMAVARAM RURAL	rural (Agl+Domest	AMR	0.73	0.64	13.30%	0.57	0.55	15.85%	100%	
1596	APEPDC	VSP	AKP	ELAMANCHILI	P DHARMAVARAM	03332403	11KV GEDDAPALEM	rural (Agl+Domest	AMR	0.18	0.16	13.14%	0.08	0.08	13.14%	100%	
1597	APEPDC	VSP	AKP	ELAMANCHILI	P DHARMAVARAM	03332404	11KV DHARMAVARAM DEDICAT	rural Ind.Dedicat	AMR	0.98	0.95	2.71%	1.15	0.99	16.48%	100%	
1598	APEPDC	VSP	AKP	ELAMANCHILI	PEDA GUMMULURU	03332501	11KV PEDAGUMMULURU	Rural MHQ	AMR	0.45	0.39	13.05%	0.18	0.19	13.05%	100%	
1599	APEPDC	VSP	AKP	ELAMANCHILI	PEDA GUMMULURU	03332502	11KV CHINAGUMMULURU RURAL	rural (Agl+Domest	AMR	0.68	0.59	12.65%	0.25	0.23	19.43%	100%	
1600	APEPDC	VSP	AKP	ELAMANCHILI	PEDA GUMMULURU	03332503	11KV GOKULAPADI	rural (Agl+Domest	AMR	0.54	0.46	14.56%	0.28	0.27	17.18%	100%	
1601	APEPDC	VSP	AKP	PAYAKARAO PETA	PR PETA	03333122	11KV PAYAKARAO PETA MHQ	Rural MHQ	AMR	1.91	1.85	2.98%	0.97	0.76	23.31%	100%	
1602	APEPDC	VSP	AKP	PAYAKARAO PETA	PR PETA	03333123	11KV THANDAVA-SUGAR FACTO	Rural MHQ	AMR	2.04	1.98	2.99%	1.11	0.90	21.19%	100%	
1603	APEPDC	VSP	AKP	PAYAKARAO PETA	PR PETA	03333124	11KV P.R.PETA RURAL	rural (Agl+Domest	AMR	0.79	0.72	8.04%	0.15	0.13	18.10%	100%	
1604	APEPDC	VSP	AKP	PAYAKARAO PETA	PR PETA	03333125	11KV MANGAVARAM	rural (Agl+Domest	AMR	0.12	0.10	12.37%	0.04	0.04	15.83%	100%	
1605	APEPDC	VSP	AKP	PAYAKARAO PETA	PR PETA	03333126	11KV PALTERU	rural (Agl+Domest	AMR	0.75	0.67	10.25%	0.23	0.21	16.73%	100%	
1606	APEPDC	VSP	AKP	PAYAKARAO PETA	SRIRAMPURAM	03333227	11KV SRIRAMPURAM	rural (Agl+Domest	AMR	1.17	1.01	13.82%	0.59	0.56	17.77%	100%	
1607	APEPDC	VSP	AKP	PAYAKARAO PETA	SRIRAMPURAM	03333228	11KV PALTHERU	rural (Agl+Domest	AMR	1.34	1.15	14.16%	0.61	0.57	20.45%	100%	
1608	APEPDC	VSP	AKP	PAYAKARAO PETA	SRIRAMPURAM	03333229	11KV KUMARAPURAM	rural (Agl+Domest	AMR	0.73	0.61	15.62%	0.39	0.35	23.17%	100%	
1609	APEPDC	VSP	AKP	PAYAKARAO PETA	SRIRAMPURAM	03333230	11KV PALMANPETA	Rural Domestic	AMR	0.77	0.66	14.78%	0.32	0.32	15.38%	100%	
1610	APEPDC	VSP	AKP	PAYAKARAO PETA	SRIRAMPURAM	03333231	11KV SRIRAMPURAM SS HQ	al SS Head Quar	AMR	0.39	0.35	8.45%	0.17	0.14	28.18%	100%	
1611	APEPDC	VSP	AKP	PAYAKARAO PETA	SATYAVARAM	03333301	11KV SATYAVARAM	rural (Agl+Domest	AMR	0.47	0.40	13.99%	0.23	0.22	16.59%	100%	
1612	APEPDC	VSP	AKP	PAYAKARAO PETA	SATYAVARAM	03333302	11KV GOPALAPATNAM	rural (Agl+Domest	AMR	0.93	0.79	14.44%	0.46	0.41	23.34%	100%	
1613	APEPDC	VSP	AKP	PAYAKARAO PETA	SATYAVARAM	03333303	11KV MANGAVARAM	rural (Agl+Domest	AMR	0.55	0.46	15.56%	0.30	0.28	19.40%	100%	
1614	APEPDC	VSP	AKP	PAYAKARAO PETA	SATYAVARAM	03333304	11KV GUNIPUDI 24 HRS.	Rural Ind Express	AMR	1.44	1.33	7.70%	0.56	0.54	10.78%	100%	
1615	APEPDC	VSP	AKP	PAYAKARAO PETA	SATYAVARAM	03333305	11KV SATYAVARAM SS HQ	al SS Head Quar	AMR	0.61	0.54	10.93%	0.22	0.18	29.14%	100%	
1616	APEPDC	VSP	AKP	PAYAKARAO PETA	PALMANPETA	03333401	11KV PALMANPETA	Rural Ind Express	AMR	2.48	2.20	11.50%	1.70	1.84	11.50%	100%	
1617	APEPDC	VSP	AKP	PAYAKARAO PETA	PALMANPETA	03333402	11KV EDATAM	rural (Agl+Domest	AMR	0.65	0.53	18.74%	0.62	0.54	28.91%	100%	
1618	APEPDC	VSP	AKP	PAYAKARAO PETA	PALMANPETA	03333403	11KV VENKATANAGARAM	Rural Ind Express	AMR	1.88	1.63	13.28%	0.68	0.77	13.28%	100%	
1619	APEPDC	VSP	AKP	ATCHUTHAPURAM	RAMBILLI	03334131	11KV RAMBILLI MHQ	Rural MHQ	AMR	1.58	1.53	2.71%	0.75	0.63	18.59%	100%	
1620	APEPDC	VSP	AKP	ATCHUTHAPURAM	RAMBILLI	03334132	11KV LALAMKODURU	rural (Agl+Domest	AMR	1.16	0.99	13.91%	0.54	0.52	17.14%	100%	
1621	APEPDC	VSP	AKP	ATCHUTHAPURAM	RAMBILLI	03334133	11KV KOTHAPETA	rural (Agl+Domest	AMR	1.39	1.20	13.51%	0.71	0.72	13.51%	100%	
1622	APEPDC	VSP	AKP	ATCHUTHAPURAM	RAMBILLI	03334134	11KV NAVY	Rural Domestic	AMR	0.64	0.56	11.53%	0.38	0.32	27.09%	100%	
1623	APEPDC	VSP	AKP	ELAMANCHILI	YELAMANCHILI	03334207	11KV RAMBILLI RURAL	rural (Agl+Domest	AMR	0.54	0.47	11.91%	0.20	0.17	25.03%	100%	
1624	APEPDC	VSP	AKP	PAYAKARAO PETA	UPMAKA	03335134	11KV NAKKAPALLI MHQ	Rural MHQ	AMR	1.55	1.51	2.84%	0.77	0.63	20.50%	100%	
1625	APEPDC	VSP	AKP	PAYAKARAO PETA	UPMAKA	03335135	11KV NCC BLUE WATER	Rural Domestic	AMR	0.52	0.48	6.82%	0.26	0.19	30.60%	100%	
1626	APEPDC	VSP	AKP	PAYAKARAO PETA	UPMAKA	03335136	11KV NAKKAPALLI	rural (Agl+Domest	AM								

1630	APEPDC	VSP	AKP	PAYAKARAO PETA	VEMPADU	03335238	11KV REBAKA	ural (Agl+Domest	AMR	1.65	1.45	12.23%	0.55	0.50	20.63%	100%
1631	APEPDC	VSP	AKP	PAYAKARAO PETA	VEMPADU	03335239	11KV GODICHERLA	ural (Agl+Domest	AMR	0.28	0.24	14.21%	0.11	0.09	31.54%	100%
1632	APEPDC	VSP	AKP	PAYAKARAO PETA	VEMPADU	03335240	11KV RELIANCE	Rural Domestic	AMR	0.25	0.22	10.34%	0.10	0.09	20.41%	100%
1633	APEPDC	VSP	AKP	PAYAKARAO PETA	VEMPADU	03335241	11KV VEMPADU TOWN	al SS Head Quar	AMR	0.36	0.31	12.31%	0.17	0.14	25.67%	100%
1634	APEPDC	VSP	AKP	PAYAKARAO PETA	GODICHERLA	03335301	11KV GODICHERLA SS HQ	ural (Agl+Domest	AMR	0.83	0.72	12.96%	0.41	0.34	28.08%	100%
1635	APEPDC	VSP	AKP	PAYAKARAO PETA	GODICHERLA	03335302	DEVAVARAM	ural (Agl+Domest	AMR	0.73	0.63	13.44%	0.32	0.26	27.33%	100%
1636	APEPDC	VSP	AKP	PAYAKARAO PETA	GODICHERLA	03335303	RWS UDDANPURAM	Rural RWS	AMR	0.08	0.07	16.16%	0.03	0.03	23.48%	100%
1637	APEPDC	VSP	NSPM	NARSIPATNAM TOW	NARSIPATNAM	03341101	11KV P. B. PALLI	Urban Mixed	AMR	1.06	1.04	2.05%	0.52	0.50	5.34%	100%
1638	APEPDC	VSP	NSPM	NARSIPATNAM TOW	NARSIPATNAM	03341102	11KV NARSIPATNAM TOWN-2	Urban Mixed	AMR	1.87	1.83	2.20%	1.14	1.13	3.02%	100%
1639	APEPDC	VSP	NSPM	NARSIPATNAM TOW	NARSIPATNAM	03341103	11KV DUGGADA WATER WORKS	Urban Mixed	AMR	0.10	0.09	5.11%	0.07	0.06	12.21%	100%
1640	APEPDC	VSP	NSPM	NARSIPATNAM TOW	BALIGATTAM	03341201	11KV BALIGATTAM MHQ	Urban Mixed	AMR	0.96	0.94	2.13%	0.68	0.66	4.38%	100%
1641	APEPDC	VSP	NSPM	NARSIPATNAM TOW	BALIGATTAM	03341202	11KV KRISHNA BAZAR MHQ	Urban Mixed	AMR	1.05	1.04	1.39%	0.39	0.37	6.26%	100%
1642	APEPDC	VSP	NSPM	NARSIPATNAM TOW	BALIGATTAM	03341203	11KV YETI GYRAMMA PETA RURAL	ural (Agl+Domest	AMR	0.99	0.93	5.87%	0.77	0.68	15.98%	100%
1643	APEPDC	VSP	NSPM	NARSIPATNAM TOW	BALIGATTAM	03341204	11KV METTAPALEM RURAL	ural (Agl+Domest	AMR	0.46	0.44	4.45%	0.36	0.31	18.37%	100%
1644	APEPDC	VSP	NSPM	NARSIPATNAM TOW	MRO FFICE SEMIINDOOR	03341301	11 KV AREA HOSPITAL	Urban Mixed	AMR	1.98	1.92	3.07%	1.48	1.65	3.07%	100%
1645	APEPDC	VSP	NSPM	NARSIPATNAM TOW	MRO FFICE SEMIINDOOR	03341302	11 KV DURGA TEMPLE	Urban Mixed	AMR	1.97	1.82	7.20%	1.41	1.66	7.20%	100%
1646	APEPDC	VSP	NSPM	NARSIPATNAM TOW	MRO FFICE SEMIINDOOR	03341303	11 KV GPT (GOVT POLYTECHNIC	Urban Mixed	AMR	1.41	1.35	4.35%	1.04	1.17	4.35%	100%
1647	APEPDC	VSP	VSP-3	GOPALAPATNAM	S.V.L.N.S (SRI VARAHALA	03341401	11 KV S V L N S	Urban Mixed	AMR	0.26	0.24	6.62%	0.15	0.14	13.75%	100%
1648	APEPDC	VSP	VSP-3	GOPALAPATNAM	S.V.L.N.S (SRI VARAHALA	03341402	11 KV RTC COMPLEX	Urban Mixed	AMR	1.38	1.28	7.56%	0.89	0.89	7.56%	100%
1649	APEPDC	VSP	VSP-3	GOPALAPATNAM	S.V.L.N.S (SRI VARAHALA	03341403	11 KV PUSHKARINI	Urban Mixed	AMR	1.10	1.02	7.86%	0.64	0.64	7.86%	100%
1650	APEPDC	VSP	VSP-3	GOPALAPATNAM	S.V.L.N.S (SRI VARAHALA	03341404	11 KV SIMHACHALAM	Urban Mixed	AMR	1.13	1.05	7.78%	0.68	0.68	7.78%	100%
1651	APEPDC	VSP	VSP-3	GOPALAPATNAM	R.R.V.PURAM	03341501	11 KV NARASIMHANAGAR	Urban Mixed	AMR	0.94	0.88	6.76%	0.46	0.46	7.22%	100%
1652	APEPDC	VSP	VSP-3	GOPALAPATNAM	R.R.V.PURAM	03341502	11 KV SRIRAMNAGAR	Urban Mixed	AMR	2.29	2.15	6.43%	1.46	1.45	7.10%	100%
1653	APEPDC	VSP	VSP-3	GOPALAPATNAM	R.R.V.PURAM	03341503	11 KV INDIRANAGAR	Urban Mixed	AMR	0.85	0.79	6.94%	0.52	0.53	6.94%	100%
1654	APEPDC	VSP	VSP-3	GOPALAPATNAM	R.R.V.PURAM	03341504	11 KV VENKATAPURAM	Urban Mixed	AMR	1.67	1.54	7.77%	1.01	1.02	7.77%	100%
1655	APEPDC	VSP	NSPM	NARSIPATNAM TOW	NARSIPATNAM	03342105	11KV NARSIPATNAM TOWN-1	Urban Mixed	AMR	0.69	0.67	2.89%	0.34	0.44	2.89%	100%
1656	APEPDC	VSP	NSPM	NARSIPATNAM TOW	NARSIPATNAM	03342106	11KV SRI RAMNAGAR COLONY	Urban Mixed	AMR	0.90	0.86	3.83%	0.64	0.62	7.58%	100%
1657	APEPDC	VSP	NSPM	NARSIPATNAM TOW	NARSIPATNAM	03342107	11KV SARADANAGAR	Urban Mixed	AMR	1.81	1.78	1.41%	0.92	0.90	3.91%	100%
1658	APEPDC	VSP	NSPM	NARSIPATNAM TOW	NARSIPATNAM	03342108	11KV DHARMSAGARAM	ural (Agl+Domest	AMR	0.93	0.88	4.85%	0.68	0.66	6.74%	100%
1659	APEPDC	VSP	NSPM	NARSIPATNAM TOW	NARSIPATNAM	03342109	11KV SUBBARAYUDU PALEM	ural (Agl+Domest	AMR	0.64	0.61	5.03%	0.48	0.46	9.89%	100%
1660	APEPDC	VSP	NSPM	NARSIPATNAM TOW	NARSIPATNAM	03342110	11KV CHETTIPALLI	ural (Agl+Domest	AMR	1.35	1.30	3.84%	1.08	1.03	8.44%	100%
1661	APEPDC	VSP	NSPM	NARSIPATNAM TOW	ROLUGUNTA	03342111	11KV ROLUGUNTA MHQ	Rural MHQ	AMR	1.28	1.24	3.41%	0.81	0.64	24.34%	100%
1662	APEPDC	VSP	NSPM	NARSIPATNAM TOW	ROLUGUNTA	03342112	11KV KOMARAVOLU	ural (Agl+Domest	AMR	1.15	1.10	4.50%	0.90	0.82	12.32%	100%
1663	APEPDC	VSP	NSPM	NARSIPATNAM TOW	GABBADA	03342201	GABBADA HQ	al SS Head Quar	AMR	0.19	0.18	8.61%	0.15	0.12	28.47%	100%
1664	APEPDC	VSP	NSPM	NARSIPATNAM TOW	GABBADA	03342202	NEELAMPETA TOWN	Urban Mixed	AMR	0.64	0.62	3.70%	0.46	0.43	9.44%	100%
1665	APEPDC	VSP	NSPM	NARSIPATNAM TOW	GABBADA	03342203	ESSAR EXPRESS	Rural Ind Express	AMR	0.03	0.03	5.64%	0.03	0.02	21.77%	100%
1666	APEPDC	VSP	NSPM	NARSIPATNAM RUR	KOTAURATLA	03343112	11KV RAMACHANDRAPURAM	ural (Agl+Domest	AMR	0.65	0.62	5.19%	0.51	0.46	13.94%	100%
1667	APEPDC	VSP	NSPM	NARSIPATNAM RUR	KOTAURATLA	03343113	11KV KOTAVARUTLA MHQ	Rural MHQ	AMR	1.45	1.43	1.78%	1.03	0.84	19.92%	100%
1668	APEPDC	VSP	NSPM	NARSIPATNAM RUR	KOTAURATLA	03343114	11KV YENDAPALLI	ural (Agl+Domest	AMR	0.76	0.73	4.23%	0.62	0.55	13.68%	100%
1669	APEPDC	VSP	NSPM	NARSIPATNAM RUR	KOTAURATLA	03343115	11KV RAJUPETA	ural (Agl+Domest	AMR	0.57	0.54	5.17%	0.47	0.43	14.19%	100%
1670	APEPDC	VSP	NSPM	NARSIPATNAM RUR	KOTAURATLA	03343116	11KV SVS PROJECTS	ural Ind.Dedicat	AMR	0.06	0.05	3.09%	0.05	0.04	23.91%	100%
1671	APEPDC	VSP	NSPM	NARSIPATNAM RUR	PAMULAVAKA	03343117	11KV AK SPETA	ural (Agl+Domest	AMR	0.87	0.81	6.14%	0.68	0.65	10.29%	100%
1672	APEPDC	VSP	NSPM	NARSIPATNAM RUR	PAMULAVAKA	03343118	11KV PAMULAVAKA	ural (Agl+Domest	AMR	0.24	0.23	3.88%	0.21	0.18	15.54%	100%
1673	APEPDC	VSP	NSPM	NARSIPATNAM RUR	PAMULAVAKA	03343119	11KV VEMULAPUDI	ural (Agl+Domest	AMR	0.95	0.91	3.98%	0.77	0.70	12.09%	100%
1674	APEPDC	VSP	NSPM	NARSIPATNAM RUR	PAMULAVAKA	03343120	11KV OLAM EXPORT LIMITED	ural Ind.Dedicat	AMR	0.11	0.11	5.15%	0.11	0.08	30.65%	100%
1675	APEPDC	VSP	NSPM	NARSIPATNAM RUR	PAMULAVAKA	03343121	11KV PAMULAWAKA 24RS	al SS Head Quar	AMR	0.14	0.14	4.74%	0.14	0.10	30.45%	100%
1676	APEPDC	VSP	NSPM	NARSIPATNAM RUR	K.VENKATAPURAM	03343122	11KV K.VENKATAPURAM	al SS Head Quar	AMR	0.40	0.37	7.11%	0.26	0.20	26.64%	100%
1677	APEPDC	VSP	NSPM	NARSIPATNAM RUR	K.VENKATAPURAM	03343123	11KV KODAVATIPUDI	ural (Agl+Domest	AMR	0.46	0.44	4.37%	0.35	0.36	4.37%	100%
1678	APEPDC	VSP	NSPM	NARSIPATNAM RUR	K.VENKATAPURAM	03343124	11KV TIMMAPURAM	ural (Agl+Domest	AMR	0.50	0.47	5.14%	0.38	0.39	5.14%	100%
1679	APEPDC	VSP	NSPM	NARSIPATNAM TOW	MAKAVARAPALEM	03344116	11KV MAKAVARAPALEM MHQ	Rural MHQ	AMR	1.42	1.36	4.28%	1.03	0.82	23.93%	100%
1680	APEPDC	VSP	NSPM	NARSIPATNAM TOW	MAKAVARAPALEM	03344117	11KV GKODURU	ural (Agl+Domest	AMR	1.24	1.18	5.14%	0.98	0.99	5.14%	100%
1681	APEPDC	VSP	NSPM	NARSIPATNAM TOW	MAKAVARAPALEM	03344118	11KV BURJUPALEM	ural (Agl+Domest	AMR	1.14	1.09	4.50%	0.93	0.87	10.94%	100%
1682	APEPDC	VSP	NSPM	NARSIPATNAM TOW	MAKAVARAPALEM	03344119	11KV GIDUTHURU	ural (Agl+Domest	AMR	0.85	0.79	6.71%	0.64	0.61	11.18%	100%
1683	APEPDC	VSP	NSPM	NARSIPATNAM TOW	MAKAVARAPALEM	03344120	11KV SEETIPALEM	ural (Agl+Domest	AMR	0.75	0.71	4.55%	0.61	0.59	7.76%	100%
1684	APEPDC	VSP	NSPM	NARSIPATNAM TOW	MAKAVARAPALEM	03344121	11 KV LATCHANNAPALEM WATE	Rural RWS	AMR	0.33	0.32	7.55%	0.10	0.08	28.44%	100%
1685	APEPDC	VSP	KASTA	AGANAMPUDI	KANNURUPALEM	03344201	11KV BHIMABOINAPALEM	ural (Agl+Domest	AMR	0.11	0.10	6.35%	0.15	0.14	14.10%	100%
1686	APEPDC	VSP	KASTA	AGANAMPUDI	KANNURUPALEM	03344202	11KV RAMANNAPALEM	ural (Agl+Domest	AMR	0.49	0.45	7.44%	0.33	0.36	7.44%	100%
1687	APEPDC	VSP	KASTA	AGANAMPUDI	KANNURUPALEM	03344203	11KV KANNURAPALEM AGL	Rural Pure Agl	AMR	0.86	0.74	13.97%	1.08	1.17	13.97%	100%
1688	APEPDC	VSP	KASTA	AGANAMPUDI	KANNURUPALEM	03344204	11KV KANNURAPALEM RURAL	Rural Domestic	AMR	1.25	1.09	12.95%	1.36	1.37	12.95%	100%
1689	APEPDC	VSP	KASTA	AGANAMPUDI	KANNURUPALEM	03344205	11KV SUNRAY METALLURGICAL	ural Ind.Dedicat	AMR	0.97	0.94	3.27%	0.69	0.59	17.73%	100%
1690	APEPDC	VSP	NSPM	NARSIPATNAM RUR	NATHAVARAM	03345120	11KV NATHAVARAM MHQ	Rural MHQ	AMR	0.76	0.74	2.37%	0.57	0.43	26.58%	100%
1691	APEPDC	VSP	NSPM	NARSIPATNAM RUR	NATHAVARAM	03345121	11KV PJAGGAMPETA	ural (Agl+Domest	AMR	0.69	0.64	7.39%	0.52	0.50	11.05%	100%
1692	APEPDC	VSP	NSPM	NARSIPATNAM RUR	NATHAVARAM	03345122	11KV THANDAVA	ural (Agl+Domest	AMR	1.41	1.36	3.92%	1.12	1.05	9.77%	100%
1693	APEPDC	VSP	NSPM	NARSIPATNAM RUR	NATHAVARAM	03345123	11KV GANNAVARAM	ural (Agl+Domest	AMR	1.18	1.13	3.97%	0.93	0.91	6.37%	100%
1694	APEPDC	VSP	NSPM	NARSIPATNAM RUR	NATHAVARAM	03345124	11KV RWS	Rural RWS	AMR	0.10	0.09	7.88%	0.10	0.08	28.15%	100%
1695	APEPDC	VSP	NSPM	NARSIPATNAM RUR	CHINA GOLGONDAPETA	03345201	11KV CHINAGOLGONDAPETA	al SS Head Quar	AMR	0.07	0.06	5.07%	0.07	0.05	26.32%	100%
1696	APEPDC	VSP	NSPM	NARSIPATNAM RUR	CHINA GOLGONDAPETA	03345202	11KV VEDURUPALLI	ural (Agl+Domest	AMR	0.56	0.54	4.13%	0.50	0.45	14.09%	100%
1697	APEPDC	VSP	NSPM	NARSIPATNAM RUR	CHINA GOLGONDAPETA	03345203	11KV GUNUPUDI	ural (Agl+Domest	AMR	0.61	0.58	5.17%	0.49	0.46	9.81%	100%
1698	APEPDC	VSP	NSPM	NARSIPATNAM RUR	GANAVARAM (TUNI ROAD)	03345301	GANAVARAM HEAD QUARTER	al SS Head Quar	AMR	0.73	0.70	4.34%	0.60	0.46	26.40%	100%
1699	APEPDC	VSP	NSPM	NARSIPATNAM RUR	GANAVARAM (TUNI ROAD)	03345302	KRC PURAM RURAL	ural (Agl+Domest	AMR	0.15	0.14	4.46%	0.14	0.13	10.38%	100%
1700	APEPDC	VSP	NSPM	NARSIPATNAM RUR	GANAVARAM (TUNI ROAD)	03345303	GANDHINAGAR RUAL	ural (Agl+Domest	AMR	0.29	0.28	5.68%	0.25	0.24	7.97%	100%
1701	APEPDC	VSP	NSPM	WADDADI	RAVIKAMATHAM	03346224	11KV RAVIKAMATHAM MHQ	Rural MHQ	AMR	0.86	0.83	3.73%	0.61	0.51	19.96%	100%
1702	APEPDC	VSP	NSPM	WADDADI	RAVIKAMATHAM	03346225	11KV RAVIKAMATHAM RURAL	ural (Agl+Domest	AMR	1.83	1.76	3.76%	1.45	1.47	3.76%	100%
1703	APEPDC	VSP	NSPM	WADDADI	KOTHAKOTA	03346226	11KV KOTHAKOTA MAJOR PANG	al SS Head Quar	AMR	1.81	1.73	4.15%	1.37	1.05	26.98%	100%
1704	APEPDC	VSP	NSPM	WADDADI	KOTHAKOTA	03346227	11KV J.NAIDUPALEM	ural (Agl+Domest	AMR	0.90	0.86	4.67%	0.69	0.70	4.67%	100%
1705	APEPDC	VSP	NSPM	WADDADI	KOTHAKOTA	03346228	11KV DONDAPUDI	ural (Agl+Domest	AMR	1.43	1.35	5.71%	1.12	1.12	6.26%	100%
1706	APEPDC	VSP	NSPM	WADDADI	RAVIKAMATHAM	03346229										

1708	APEPDC	VSP	NSPM	WADDADI	TATTABANDA	03346232	11 KV THUTAKURAPALEM	rural (Agl+Domest	AMR	0.28	0.26	5.64%	0.25	0.25	5.64%	100%
1709	APEPDC	VSP	NSPM	WADDADI	TATTABANDA	03346233	11 KV GOMPA	rural (Agl+Domest	AMR	0.47	0.44	6.59%	0.35	0.36	6.59%	100%
1710	APEPDC	VSP	NSPM	WADDADI	TATTABANDA	03346234	11KV GOMPA INDL	rural Ind.Dedicat	AMR	0.04	0.03	3.86%	0.02	0.01	21.72%	100%
1711	APEPDC	VSP	NSPM	NARSIPATNAM RUR	GOLUGONDA	03347129	11KV GOLUGONDA MHQ	Rural MHQ	AMR	0.23	0.23	1.87%	0.21	0.15	28.85%	100%
1712	APEPDC	VSP	NSPM	NARSIPATNAM RUR	GOLUGONDA	03347130	11KV CHEEDIGUMMALA	rural (Agl+Domest	AMR	0.71	0.65	8.74%	0.52	0.52	8.74%	100%
1713	APEPDC	VSP	NSPM	NARSIPATNAM RUR	GOLUGONDA	03347131	11KV K.D.PETA	rural (Agl+Domest	AMR	0.38	0.37	3.25%	0.34	0.30	15.06%	100%
1714	APEPDC	VSP	NSPM	NARSIPATNAM RUR	KD PETA	03347132	11KV KD PETA	al 55 Head Quar	AMR	1.20	1.15	4.12%	0.97	0.72	28.28%	100%
1715	APEPDC	VSP	NSPM	NARSIPATNAM RUR	KD PETA	03347133	11KV NAGA PURAM	rural (Agl+Domest	AMR	0.53	0.50	5.49%	0.41	0.40	8.06%	100%
1716	APEPDC	VSP	NSPM	NARSIPATNAM RUR	KD PETA	03347134	11KV SARABANNA PALEM	rural (Agl+Domest	AMR	0.30	0.29	3.86%	0.25	0.21	18.94%	100%
1717	APEPDC	VSP	NSPM	NARSIPATNAM RUR	GOLUGONDA	03347139	11KV RWS	Rural RWS	AMR	0.09	0.08	6.73%	0.10	0.07	29.74%	100%
1718	APEPDC	VSP	NSPM	NARSIPATNAM RUR	ETIGYRAMPETA	03347201	11KV YERRANAPALEM	rural (Agl+Domest	AMR	0.69	0.65	4.70%	0.55	0.51	11.65%	100%
1719	APEPDC	VSP	NSPM	NARSIPATNAM RUR	ETIGYRAMPETA	03347202	11KV RAVANAPALI	rural (Agl+Domest	AMR	0.65	0.62	4.76%	0.61	0.55	14.40%	100%
1720	APEPDC	VSP	NSPM	NARSIPATNAM RUR	ETIGYRAMPETA	03347203	11KV RATNAMPETA	rural (Agl+Domest	AMR	0.41	0.39	4.91%	0.34	0.30	16.54%	100%
1721	APEPDC	VSP	NSPM	NARSIPATNAM RUR	ETIGYRAMPETA	03347204	11KV ETIGYRAMPETA	al 55 Head Quar	AMR	0.27	0.25	7.89%	0.25	0.18	31.03%	100%
1722	APEPDC	VSP	NSPM	NARSIPATNAM TOW	NARSIPATNAM	03348104	11KV ESSAR STEELS	Rural Domestic	AMR	0.00	0.00	0.00%	0.00	0.00	0.00%	100%
1723	APEPDC	VSP	PDR	CHINTAPALLI	KAKARAPADU	03348132	11KV KOYYURU MHQ	Rural MHQ	AMR	0.33	0.31	7.20%	0.26	0.20	26.70%	100%
1724	APEPDC	VSP	PDR	CHINTAPALLI	KAKARAPADU	03348133	11KV KAKARAPADU	24 Hrs to Tribal	AMR	0.19	0.18	6.25%	0.17	0.17	6.83%	100%
1725	APEPDC	VSP	PDR	CHINTAPALLI	KAKARAPADU	03348134	11KV KOYYURU RURAL	24 Hrs to Tribal	AMR	0.34	0.33	4.38%	0.30	0.29	8.24%	100%
1726	APEPDC	VSP	VSP-3	MADHURAWADA	33/11KV BAKKANAPALI	03351401	11KV HPLC LAYOUT FEEDER	Urban Mixed	AMR	1.81	1.70	6.16%	1.13	1.12	6.46%	100%
1727	APEPDC	VSP	VSP-3	MADHURAWADA	33/11KV BAKKANAPALI	03351402	11 KV A P H B COLONY FEEDER	Urban Mixed	AMR	1.58	1.47	7.18%	1.00	0.99	7.56%	100%
1728	APEPDC	VSP	VSP-3	MADHURAWADA	33/11KV BAKKANAPALI	03351403	11 KV SAMBHUVANIPALEM FEE	Urban Mixed	AMR	0.21	0.20	5.61%	0.14	0.13	13.20%	100%
1729	APEPDC	VSP	VSP-3	MADHURAWADA	33/11KV BAKKANAPALI	03351404	11 KV SIDHARDHA NAGAR FEED	Urban Mixed	AMR	0.94	0.88	6.64%	0.56	0.57	6.64%	100%
1730	APEPDC	VSP	VSP-3	MADHURAWADA	33/11KV FINISHING TOW	03351501	FINISHING TOUCH PROPERTIES	Urban Mixed	AMR	0.16	0.16	5.48%	0.10	0.09	15.48%	100%
1731	APEPDC	VSP	VSP-3	MADHURAWADA	33/11KV FINISHING TOW	03351502	FINISHING TOUCH PROPERTIES	Urban Mixed	AMR	0.14	0.13	6.43%	0.09	0.08	18.66%	100%
1732	APEPDC	VSP	VSP-3	MADHURAWADA	33/11KV FINISHING TOW	03351503	FINISHING TOUCH PROPERTIES	Urban Mixed	AMR	0.07	0.07	4.60%	0.04	0.04	15.67%	100%
1733	APEPDC	VSP	VSP-3	MADHURAWADA	33/11KV FINISHING TOW	03351504	MOGADHARAMMA FEEDER	Urban Mixed	AMR	1.60	1.48	7.57%	1.04	1.05	7.57%	100%
1734	APEPDC	VSP	VSP-3	MADHURAWADA	33/11KV DR.YSR CRICKE	03351601	11KV DHARMAPURI FEEDER	Urban Mixed	AMR	2.44	2.26	7.48%	1.58	1.58	7.48%	100%
1735	APEPDC	VSP	VSP-3	MADHURAWADA	33/11KV DR.YSR CRICKE	03351602	11KV MVV CITY FEEDER	Urban Mixed	AMR	1.59	1.49	6.03%	0.88	0.89	6.03%	100%
1736	APEPDC	VSP	VSP-3	MADHURAWADA	33/11KV DR.YSR CRICKE	03351603	11KV SATHAGIRI FEEDER	Urban Mixed	AMR	0.06	0.06	6.01%	0.04	0.04	11.90%	100%
1737	APEPDC	VSP	VSP-3	MADHURAWADA	33/11KV DR.YSR CRICKE	03351604	11KV REVENUE LAYOUT FEEDER	Urban Mixed	AMR	1.12	1.04	7.11%	0.81	0.82	7.11%	100%
1738	APEPDC	VSP	VSP-3	MADHURAWADA	33/11KV DR.YSR CRICKE	03351605	11KV MVV CITY 2 FEEDER	Urban Mixed	AMR	0.02	0.02	3.73%	0.01	0.01	13.12%	100%
1739	APEPDC	VSP	PDR	ARAKU	ARAKU	03411101	11KV ARAKUMHQ (ANJODA)	Rural MHQ	AMR	2.57	2.49	3.30%	0.88	0.71	22.01%	100%
1740	APEPDC	VSP	PDR	ARAKU	ARAKU	03411102	11KV SUNKARA METTA	24 Hrs to Tribal	AMR	0.89	0.68	23.95%	0.55	0.50	30.85%	100%
1741	APEPDC	VSP	PDR	ARAKU	ARAKU	03411103	11KV HATTAGUDA	24 Hrs to Tribal	AMR	0.77	0.61	20.58%	0.54	0.47	32.16%	100%
1742	APEPDC	VSP	PDR	ARAKU	DUMBRIGUDA	03411201	11KV DUMBRIGUDA MHQ	24 Hrs to Tribal	AMR	0.14	0.13	5.20%	0.19	0.16	21.20%	100%
1743	APEPDC	VSP	PDR	ARAKU	DUMBRIGUDA	03411202	11KV KINCHUMANDA	24 Hrs to Tribal	AMR	0.61	0.46	24.62%	0.35	0.32	31.55%	100%
1744	APEPDC	VSP	PDR	ARAKU	DUMBRIGUDA	03411203	11KV KURIDI	24 Hrs to Tribal	AMR	1.28	0.95	25.34%	0.68	0.67	26.81%	100%
1745	APEPDC	VSP	PDR	ARAKU	ANANTHAGIRI	03412101	11KV BEESUPURAM(DAMUKU)	24 Hrs to Tribal	AMR	0.22	0.17	22.73%	0.13	0.11	30.25%	100%
1746	APEPDC	VSP	PDR	ARAKU	ANANTHAGIRI	03412102	11KV BORRA	24 Hrs to Tribal	AMR	0.23	0.18	22.27%	0.15	0.15	23.81%	100%
1747	APEPDC	VSP	PDR	ARAKU	ANANTHAGIRI	03412103	11KV ANANTHAGIRI MHQ	Rural MHQ	AMR	0.20	0.19	4.63%	0.19	0.17	16.41%	100%
1748	APEPDC	VSP	PDR	ARAKU	ANANTHAGIRI	03412104	11KV TYDA	24 Hrs to Tribal	AMR	0.45	0.33	27.02%	0.36	0.35	28.46%	100%
1749	APEPDC	VSP	KASTA	KASIMKOTA	PARAWADA	03412403	11KV RECS DESAPTARNIPALEM	Urban Mixed	AMR	2.59	2.40	7.53%	1.37	1.30	11.85%	100%
1750	APEPDC	VSP	KASTA	LANKELAPALEM	PATIPALLI	03412602	11KV RECS T.SIRASAPALLI	Rural Domestic	AMR	2.42	2.10	13.44%	1.19	1.05	23.49%	100%
1751	APEPDC	VSP	KASTA	LANKELAPALEM	PATIPALLI	03412603	11KV RECS AGL	Rural Pure Agr	AMR	0.69	0.58	15.89%	0.60	0.57	20.61%	100%
1752	APEPDC	VSP	KASTA	KASIMKOTA	WADA CHEEPURUPALLI	03412703	11 KV W CH PALLI (TOWN)	al 55 Head Quar	AMR	0.65	0.58	11.28%	0.78	0.76	13.57%	100%
1753	APEPDC	VSP	KASTA	KASIMKOTA	WADA CHEEPURUPALLI	03412704	11 KV W CH PALLI (RURAL)	rural (Agl+Domest	AMR	2.43	2.06	15.19%	0.93	0.89	19.32%	100%
1754	APEPDC	VSP	PDR	ARAKU	KASIPATNAM	03414101	11KV SIVA LINGA PURAM	24 Hrs to Tribal	AMR	0.34	0.25	27.14%	0.20	0.20	28.58%	100%
1755	APEPDC	VSP	PDR	ARAKU	KASIPATNAM	03414102	11KV KASIPATNAM	24 Hrs to Tribal	AMR	0.33	0.24	27.36%	0.24	0.23	28.79%	100%
1756	APEPDC	VSP	PDR	PADERU	PADERU	03421101	11KV PADERU MHQ	Rural MHQ	AMR	2.26	2.16	4.34%	0.98	0.86	15.79%	100%
1757	APEPDC	VSP	PDR	PADERU	PADERU	03421102	11KV G.MUNCHINGPUTTU	24 Hrs to Tribal	AMR	0.71	0.53	25.87%	0.42	0.42	27.34%	100%
1758	APEPDC	VSP	PDR	PADERU	PADERU	03421103	11KV MINIMULURU	24 Hrs to Tribal	AMR	0.00	0.00	0.00%	0.00	0.00	0.00%	100%
1759	APEPDC	VSP	PDR	PADERU	PADERU	03421104	11KV BOKELLA	24 Hrs to Tribal	AMR	0.36	0.27	24.97%	0.23	0.23	26.45%	100%
1760	APEPDC	VSP	PDR	PADERU	HUKUMPETA	03421201	11KV HUKUMPETA MHQ	Rural MHQ	AMR	0.30	0.29	4.90%	0.27	0.23	22.04%	100%
1761	APEPDC	VSP	PDR	PADERU	HUKUMPETA	03421202	11KV MATTAM	24 Hrs to Tribal	AMR	0.85	0.64	25.18%	0.55	0.49	32.53%	100%
1762	APEPDC	VSP	PDR	PADERU	HUKUMPETA	03421203	11KV SANTHARI	24 Hrs to Tribal	AMR	0.81	0.60	25.86%	0.39	0.38	27.33%	100%
1763	APEPDC	VSP	PDR	PADERU	HUKUMPETA	03421204	11KV BAKURU	24 Hrs to Tribal	AMR	0.50	0.36	27.75%	0.24	0.24	29.18%	100%
1764	APEPDC	VSP	PDR	PADERU	KINDRANGI	03421301	VANTLAMAMIDI	24 Hrs to Tribal	AMR	0.43	0.33	23.33%	0.28	0.26	30.68%	100%
1765	APEPDC	VSP	PDR	PADERU	KINDRANGI	03421302	TUMPADA	24 Hrs to Tribal	AMR	0.13	0.10	22.39%	0.10	0.09	31.22%	100%
1766	APEPDC	VSP	PDR	PADERU	KINDRANGI	03421303	DOKULURU	24 Hrs to Tribal	AMR	0.76	0.58	23.64%	0.42	0.38	31.22%	100%
1767	APEPDC	VSP	PDR	CHINTAPALLI	SAPPARLA UNMANNED	03422304	11KV SAPPARLA	Rural Domestic	AMR	0.07	0.04	36.45%	0.05	0.05	36.45%	100%
1768	APEPDC	VSP	PDR	CHINTAPALLI	DARAKONDA	03422501	11KV DAARAKONDA	24 Hrs to Tribal	AMR	0.30	0.22	26.05%	0.22	0.21	27.52%	100%
1769	APEPDC	VSP	PDR	CHINTAPALLI	DARAKONDA	03422502	11KV D.KOTHURU	24 Hrs to Tribal	AMR	0.17	0.13	26.19%	0.16	0.15	32.06%	100%
1770	APEPDC	VSP	PDR	PADERU	PEDABAYALU	03423101	11KV PEDABAYALU MHQ	Rural MHQ	AMR	0.40	0.38	4.04%	0.27	0.24	16.40%	100%
1771	APEPDC	VSP	PDR	PADERU	PEDABAYALU	03423102	11KV RUDAKOTA	24 Hrs to Tribal	AMR	0.56	0.41	26.69%	0.33	0.32	28.14%	100%
1772	APEPDC	VSP	PDR	PADERU	PEDABAYALU	03423103	11KV PEDABAYALU RURAL	24 Hrs to Tribal	AMR	0.19	0.15	22.16%	0.14	0.13	29.14%	100%
1773	APEPDC	VSP	PDR	PADERU	MUNCHINGPUTTU	03423201	11KV MUNCHINGPUTTU MHQ	Rural MHQ	AMR	0.31	0.30	3.90%	0.24	0.20	19.74%	100%
1774	APEPDC	VSP	PDR	PADERU	MUNCHINGPUTTU	03423202	11KV MAKAVARAM	24 Hrs to Tribal	AMR	0.66	0.49	25.36%	0.36	0.35	26.83%	100%
1775	APEPDC	VSP	PDR	PADERU	MUNCHINGPUTTU	03423203	11KV PEDAGOODA	24 Hrs to Tribal	AMR	0.60	0.46	24.40%	0.35	0.32	31.35%	100%
1776	APEPDC	VSP	PDR	CHINTAPALLI	G MADUGULA	03424104	11KV SOLABHAM	Rural MHQ	AMR	0.17	0.12	28.13%	0.15	0.15	29.55%	100%
1777	APEPDC	VSP	PDR	CHINTAPALLI	CHINTAPALLI	03431101	11KV CHINTAPALLI MHQ	Rural MHQ	AMR	1.07	1.03	4.24%	0.43	0.34	23.65%	100%
1778	APEPDC	VSP	PDR	CHINTAPALLI	CHINTAPALLI	03431102	11KV TAJANGI	24 Hrs to Tribal	AMR	0.38	0.27	28.56%	0.15	0.14	29.97%	100%
1779	APEPDC	VSP	PDR	CHINTAPALLI	CHINTAPALLI	03431103	11KV PEDAVALASA	24 Hrs to Tribal	AMR	0.85	0.63	25.43%	0.53	0.52	26.90%	100%
1780	APEPDC	VSP	PDR	CHINTAPALLI	CHINTAPALLI	03431104	11KV ANNAVARAM	24 Hrs to Tribal	AMR	1.15	0.85	25.58%	0.74	0.69	29.82%	100%
1781	APEPDC	VSP	PDR	CHINTAPALLI	GK VEEDHI	03431201	11KV G.K.VEEDHI MHQ	Rural MHQ	AMR	0.15	0.15	4.99%	0.28	0.23	22.33%	100%
1782	APEPDC	VSP	PDR	CHINTAPALLI	DUPPILIWADA UNMANN	03431301	11KV DUPPILIWADA	24 Hrs to Tribal	AMR	0.17	0.13	24.41%	0.09	0.09	25.91%	100%
1783	APEPDC	VSP	PDR	CHINTAPALLI	SILERU	03431401	11KV SILERU	Rural Domestic	AMR	0.12	0.08	35.46%	0.10	0.11	35.46%	100%
1784	APEPDC	VSP	PDR	CHINTAPALLI	G MADUGULA	03432101	11KV G.MADUGULA MHQ	Rural MHQ	AMR	0.29	0.27	3.95%	0.22	0.19	15.56%	100%
1785	APEPDC															

1786	APEPDC	VSP	PDR	CHINTAPALLI	G MADUGULA	03432103	11KV NURMATHI	24 Hrs to Tribal	AMR	0.42	0.30	27.89%	0.44	0.40	34.16%	100%	
1787	APEPDC	VSP	PDR	CHINTAPALLI	LAMBASINGI	03433101	11KV TAJANGI	24 Hrs to Tribal	AMR	0.49	0.38	21.41%	0.42	0.36	32.20%	100%	
1788	APEPDC	VSP	PDR	CHINTAPALLI	LAMBASINGI	03433102	11KV RAJAPAKALU	24 Hrs to Tribal	AMR	0.43	0.32	24.76%	0.25	0.25	26.54%	100%	
1789	APEPDC	VSP	PDR	CHINTAPALLI	GK VEEDHI	03435102	11KV R.V.NAGAR	24 Hrs to Tribal	AMR	0.24	0.18	24.06%	0.16	0.15	30.16%	100%	
1790	APEPDC	VSP	PDR	CHINTAPALLI	GK VEEDHI	03435103	11KV KUNKUMPUDI	24 Hrs to Tribal	AMR	0.06	0.05	24.32%	0.07	0.06	30.83%	100%	
1791	APEPDC	VSP	PDR	ARAKU	BHEEMAVARAM	03614201	BHEEMAVARAM TOWN	24 Hrs to Tribal	AMR	0.09	0.07	20.72%	0.08	0.07	27.46%	100%	
1792	APEPDC	VSP	PDR	ARAKU	BHEEMAVARAM	03614202	GARUGUBILLI	24 Hrs to Tribal	AMR	0.09	0.07	22.77%	0.09	0.08	24.31%	100%	
1793	APEPDC	VSP	PDR	ARAKU	BHEEMAVARAM	03614203	BHIMPOLE	24 Hrs to Tribal	AMR	0.09	0.07	23.20%	0.04	0.04	24.76%	100%	
1794	APEPDC	RAJAHMUNDY	AMALAPURAM	AMALAPURAM	33/11 KV SS DEVAGUPTA	4414301	11 KV DEVAGUPTAM 24 HRS	Rural	AMR	2.42	2.27	6.18%	1.54	1.30	21.25%	100%	
1795	APEPDC	RAJAHMUNDY	AMALAPURAM	AMALAPURAM	33/11 KV SS DEVAGUPTA	4414302	11 KV S.PALLIPALEM	Rural	AMR	1.16	1.08	7.50%	0.86	0.67	27.18%	100%	
1796	APEPDC	RAJAHMUNDY	AMALAPURAM	AMALAPURAM	33/11 KV SS DEVAGUPTA	4414303	11 KV THURPULANKA INDUSTRI	Rural	AMR	2.98	2.75	7.63%	1.94	1.60	23.91%	100%	
1797	APEPDC	RAJAHMUNDY	AMALAPURAM	AMALAPURAM	33/11 KV SS DEVAGUPTA	4414304	11KV GUNDUPUDI FEEDER	Rural	AMR	2.67	2.51	6.07%	1.72	1.41	23.34%	100%	
1798	APEPDC	RAJAHMUNDY	AMALAPURAM	AMALAPURAM	33/11KV SS TIDCO	4414401	11KV APTIDCO FEEDER	Rural	AMR	0.32	0.30	5.02%	0.28	0.20	31.34%	100%	
1799	APEPDC	RAJAHMUNDY	AMALAPURAM	AMALAPURAM	33/11KV SS TIDCO	4414403	11KV BODASKURRU FEEDER	Mixed	AMR	0.00	0.00	0.00%	0.00	0.00	0.00%	100%	
1800	APEPDC	RAJAHMUNDY	AMALAPURAM	AMALAPURAM	33/11KV SS TIDCO	4414402	11KV RWS-2 FEEDER	Mixed	AMR	0.00	0.00	0.00%	0.00	0.00	0.00%	100%	
1801	APEPDC	RAJAHMUNDY	AMALAPURAM	AMALAPURAM	ALLAVARAM	4414104	11KV ALLAVARAM MHQ	Rural	AMR	2.12	2.05	3.25%	1.44	1.39	6.36%	100%	
1802	APEPDC	RAJAHMUNDY	AMALAPURAM	AMALAPURAM	ALLAVARAM	4414103	11KV GODI LANKA	Mixed	AMR	2.46	2.35	4.48%	1.93	1.52	24.83%	100%	
1803	APEPDC	RAJAHMUNDY	AMALAPURAM	AMALAPURAM	ALLAVARAM	4414101	11KV ONGC	Rural	AMR	2.37	2.21	6.86%	1.54	1.22	26.30%	100%	
1804	APEPDC	RAJAHMUNDY	AMALAPURAM	AMALAPURAM	ALLAVARAM	4414105	11KV RWS	Rural	AMR	2.60	2.42	6.79%	1.74	1.39	25.51%	100%	
1805	APEPDC	RAJAHMUNDY	AMALAPURAM	AMALAPURAM	ALLAVARAM	4414102	11KV SMANTHAKURRU	Mixed	AMR	0.32	0.30	4.52%	0.32	0.23	33.02%	100%	
1806	APEPDC	RAJAHMUNDY	AMALAPURAM	AMALAPURAM	BENDAMURILANKA	4414205	11KV BENDAMURILANKA TOWN	Rural	AMR	0.42	0.39	6.44%	0.37	0.28	28.81%	100%	
1807	APEPDC	RAJAHMUNDY	AMALAPURAM	AMALAPURAM	BENDAMURILANKA	4414204	11KV BVC	Rural	AMR	2.80	2.57	8.06%	1.77	1.44	25.00%	100%	
1808	APEPDC	RAJAHMUNDY	AMALAPURAM	AMALAPURAM	BENDAMURILANKA	4414202	11KV KOMMARAGIRIPATNM	Mixed	AMR	1.24	1.17	5.72%	0.84	0.68	23.80%	100%	
1809	APEPDC	RAJAHMUNDY	AMALAPURAM	AMALAPURAM	BENDAMURILANKA	4414201	11KV ODALAREVU	Mixed	AMR	0.47	0.45	3.46%	0.41	0.30	30.33%	100%	
1810	APEPDC	RAJAHMUNDY	AMALAPURAM	AMALAPURAM	BENDAMURILANKA	4414203	11KV THUMMALAPALLI	Rural	AMR	3.28	3.06	6.59%	2.02	1.63	24.58%	100%	
1811	APEPDC	RAJAHMUNDY	AMALAPURAM	AMALAPURAM	KAMANGARUVU	4415102	11KV A.VEMAVARAM	Mixed	AMR	2.15	2.03	5.50%	1.30	1.02	25.67%	100%	
1812	APEPDC	RAJAHMUNDY	AMALAPURAM	AMALAPURAM	KAMANGARUVU	4415105	11KV AMP COURT	Urban	AMR	2.81	2.73	2.81%	1.65	1.65	2.81%	100%	
1813	APEPDC	RAJAHMUNDY	AMALAPURAM	AMALAPURAM	KAMANGARUVU	4415104	11KV AMP V.S.TEMPLE	Urban	AMR	3.22	3.12	2.98%	1.67	1.75	2.98%	100%	
1814	APEPDC	RAJAHMUNDY	AMALAPURAM	AMALAPURAM	KAMANGARUVU	4415101	11KV H.B.COLONY	Urban	AMR	2.94	2.85	3.07%	1.48	1.52	3.07%	100%	
1815	APEPDC	RAJAHMUNDY	AMALAPURAM	AMALAPURAM	KAMANGARUVU	4415106	11KV NEW HB COLONY	Urban	AMR	1.59	1.54	3.16%	1.31	1.30	3.58%	100%	
1816	APEPDC	RAJAHMUNDY	AMALAPURAM	AMALAPURAM	KAMANGARUVU	4415103	11KV V.CH.PUDI	Mixed	AMR	1.57	1.48	5.29%	1.04	0.81	25.85%	100%	
1817	APEPDC	RAJAHMUNDY	AMALAPURAM	AMALAPURAM	PERURU	4415201	11KV IPVADU	Mixed	AMR	1.60	1.52	5.24%	1.12	0.88	24.94%	100%	
1818	APEPDC	RAJAHMUNDY	AMALAPURAM	AMALAPURAM	PERURU	4415202	11KV SKBCOLLEGE	Urban	AMR	2.85	2.77	2.84%	1.29	1.28	2.96%	100%	
1819	APEPDC	RAJAHMUNDY	AMALAPURAM	AMALAPURAM	PERURU	4415204	11KV THOTLAPALEM	Mixed	AMR	0.66	0.62	5.29%	0.54	0.42	26.49%	100%	
1820	APEPDC	RAJAHMUNDY	AMALAPURAM	AMALAPURAM	PERURU	4415203	11KV VYNATHEYA	Rural	AMR	2.30	2.17	5.48%	1.53	1.26	21.92%	100%	
1821	APEPDC	RAJAHMUNDY	AMALAPURAM	AMALAPURAM	33/11 KV SS BALAYOGI	4411203	11 KV BHALAYOGI GHAT	Urban	AMR	0.66	0.60	3.03%	0.77	0.78	3.03%	100%	
1822	APEPDC	RAJAHMUNDY	AMALAPURAM	AMALAPURAM	33/11 KV SS BALAYOGI	4411202	11 KV GANDHI BAZAR	Urban	AMR	0.96	0.94	2.50%	1.05	1.06	2.50%	100%	
1823	APEPDC	RAJAHMUNDY	AMALAPURAM	AMALAPURAM	33/11 KV SS BALAYOGI	4411201	11 KV GOVT HOSPITAL	Urban	AMR	1.44	1.39	3.36%	1.09	1.09	3.36%	100%	
1824	APEPDC	RAJAHMUNDY	AMALAPURAM	AMALAPURAM	AMALAPURAM TOWN	4411103	11KV BANDARU LANKA	Mixed	AMR	1.83	1.73	5.52%	1.49	1.13	28.35%	100%	
1825	APEPDC	RAJAHMUNDY	AMALAPURAM	AMALAPURAM	AMALAPURAM TOWN	4411101	11KV COLLEGE	Rural	AMR	1.58	1.50	5.31%	0.92	0.76	21.69%	100%	
1826	APEPDC	RAJAHMUNDY	AMALAPURAM	AMALAPURAM	AMALAPURAM TOWN	4411105	11KV HIGH SCHOOL	Urban	AMR	3.77	3.65	3.08%	1.98	1.99	3.08%	100%	
1827	APEPDC	RAJAHMUNDY	AMALAPURAM	AMALAPURAM	AMALAPURAM TOWN	4411107	11KV INDUPALLI	Mixed	AMR	1.09	1.03	5.56%	1.06	0.78	30.49%	100%	
1828	APEPDC	RAJAHMUNDY	AMALAPURAM	AMALAPURAM	AMALAPURAM TOWN	4411104	11KV PERURU	Urban	AMR	3.44	3.34	2.96%	1.74	1.81	2.96%	100%	
1829	APEPDC	RAJAHMUNDY	AMALAPURAM	AMALAPURAM	AMALAPURAM TOWN	4411106	11KV RAW WATER	Urban	AMR	2.11	2.05	3.17%	0.98	1.02	3.17%	100%	
1830	APEPDC	RAJAHMUNDY	AMALAPURAM	AMALAPURAM	AMALAPURAM TOWN	4411102	11KV RED BRIDGE	Urban	AMR	2.26	2.19	3.08%	1.25	1.25	3.30%	100%	
1831	APEPDC	RAJAHMUNDY	AMALAPURAM	AMALAPURAM	33/11KV SS GANGALAKU	4412301	11KV GANGALAKURRU 24HRS	Rural	AMR	0.49	0.46	6.41%	0.41	0.32	27.21%	100%	
1832	APEPDC	RAJAHMUNDY	AMALAPURAM	AMALAPURAM	33/11KV SS GANGALAKU	4412303	11KV K.PEDAPUDI	Mixed	AMR	0.48	0.45	6.05%	0.41	0.30	29.84%	100%	
1833	APEPDC	RAJAHMUNDY	AMALAPURAM	AMALAPURAM	33/11KV SS GANGALAKU	4412302	11KV MOSALAPALLI	Mixed	AMR	1.27	1.20	5.42%	0.80	0.63	25.10%	100%	
1834	APEPDC	RAJAHMUNDY	AMALAPURAM	AMALAPURAM	AMBAJIPETA	4412101	11KV AMBAJIPETA MHQ	Rural	AMR	1.49	1.44	3.53%	0.99	0.98	4.13%	100%	
1835	APEPDC	RAJAHMUNDY	AMALAPURAM	AMALAPURAM	AMBAJIPETA	4412103	11KV MUKKAMMALA	Mixed	AMR	0.47	0.45	4.91%	0.40	0.30	29.98%	100%	
1836	APEPDC	RAJAHMUNDY	AMALAPURAM	AMALAPURAM	AMBAJIPETA	4412102	11KV PULLETKURRU	Mixed	AMR	1.77	1.67	5.64%	1.12	0.90	24.25%	100%	
1837	APEPDC	RAJAHMUNDY	AMALAPURAM	AMALAPURAM	AMBAJIPETA	4412104	11KV VAKALAGURUVU	Mixed	AMR	1.21	1.14	5.66%	0.80	0.67	21.19%	100%	
1838	APEPDC	RAJAHMUNDY	AMALAPURAM	AMALAPURAM	MUKKAMALA	4412201	11KV IRUSUMANDA	Mixed	AMR	1.11	1.05	5.41%	0.85	0.65	27.94%	100%	
1839	APEPDC	RAJAHMUNDY	AMALAPURAM	AMALAPURAM	MUKKAMALA	4412203	11KV MODEKURRU	Mixed	AMR	1.28	1.20	6.10%	0.85	0.68	25.06%	100%	
1840	APEPDC	RAJAHMUNDY	AMALAPURAM	AMALAPURAM	MUKKAMALA	4412204	11KV MUKKAMALA 24HRS	Rural	AMR	0.51	0.48	5.42%	0.42	0.32	27.17%	100%	
1841	APEPDC	RAJAHMUNDY	AMALAPURAM	AMALAPURAM	MUKKAMALA	4412202	11KV VANAPALLI	Mixed	AMR	0.47	0.45	4.73%	0.41	0.31	26.63%	100%	
1842	APEPDC	RAJAHMUNDY	AMALAPURAM	AMALAPURAM	33/11 KV SS MOOLAPOL	4413203	INDUSTRIAL FEEDER	Rural	AMR	0.14	0.12	9.41%	0.24	0.17	36.33%	100%	
1843	APEPDC	RAJAHMUNDY	AMALAPURAM	AMALAPURAM	33/11 KV SS MOOLAPOL	4413202	KONDUKUDURU	Mixed	AMR	0.90	0.86	4.01%	0.67	0.54	22.22%	100%	
1844	APEPDC	RAJAHMUNDY	AMALAPURAM	AMALAPURAM	33/11 KV SS MOOLAPOL	4413201	MULAPALEM MHQ	Rural	AMR	0.05	0.05	5.20%	0.17	0.16	10.98%	100%	
1845	APEPDC	RAJAHMUNDY	AMALAPURAM	AMALAPURAM	INAVILLI	4413105	11KV CH.LANKA	Mixed	AMR	1.85	1.74	6.11%	1.17	0.93	25.70%	100%	
1846	APEPDC	RAJAHMUNDY	AMALAPURAM	AMALAPURAM	INAVILLI	4413102	11KV J.GAGANNADHAPURAM	Mixed	AMR	1.73	1.64	5.02%	1.08	0.84	26.43%	100%	
1847	APEPDC	RAJAHMUNDY	AMALAPURAM	AMALAPURAM	INAVILLI	4413101	11KV MUKTESWARAM	Rural	AMR	1.60	1.54	3.46%	1.05	1.04	3.86%	100%	
1848	APEPDC	RAJAHMUNDY	AMALAPURAM	AMALAPURAM	INAVILLI	4413103	11KV MULAPOLAM	Mixed	AMR	0.44	0.41	5.98%	0.37	0.29	26.61%	100%	
1849	APEPDC	RAJAHMUNDY	AMALAPURAM	AMALAPURAM	INAVILLI	4413104	11KV P.P.LANKA	Mixed	AMR	1.20	1.13	5.54%	0.81	0.68	20.17%	100%	
1850	APEPDC	RAJAHMUNDY	AMALAPURAM	AMALAPURAM	INAVILLI	4413106	11KV RWS NEDUNURU	Rural	AMR	0.46	0.44	3.91%	0.29	0.25	17.95%	100%	
1851	APEPDC	RAJAHMUNDY	AMALAPURAM	AMALAPURAM	KOTHAPETA	4421203	11KV AVIDI	Mixed	AMR	0.98	0.91	6.70%	0.68	0.56	23.53%	100%	
1852	APEPDC	RAJAHMUNDY	AMALAPURAM	AMALAPURAM	BILLAKURRU	4421201	11KV SSSHQ BILLAKURRU	Rural	AMR	0.45	0.42	7.36%	0.38	0.30	27.48%	100%	
1853	APEPDC	RAJAHMUNDY	AMALAPURAM	AMALAPURAM	BILLAKURRU	4421202	11KV VANAPALLI	Mixed	AMR	0.05	0.05	3.27%	0.17	0.11	37.03%	100%	
1854	APEPDC	RAJAHMUNDY	AMALAPURAM	AMALAPURAM	KOTHAPETA	4421102	11KV GANTI	Mixed	AMR	1.54	1.46	5.02%	0.91	0.79	18.08%	100%	
1855	APEPDC	RAJAHMUNDY	AMALAPURAM	AMALAPURAM	KOTHAPETA	4421107	11KV GANTI 2	Mixed	AMR	1.35	1.29	4.55%	0.96	0.80	20.79%	100%	
1856	APEPDC	RAJAHMUNDY	AMALAPURAM	AMALAPURAM	KOTHAPETA	4421101	11KV KOTHAPETA	Rural	AMR	2.65	2.55	3.90%	1.84	1.78	7.23%	100%	
1857	APEPDC	RAJAHMUNDY	AMALAPURAM	AMALAPURAM	KOTHAPETA	4421106	11KV KOTHAPETA 2	Rural	AMR	3.43	3.30	3.81%	1.98	1.97	4.40%	100%	
1858	APEPDC	RAJAHMUNDY	AMALAPURAM	AMALAPURAM	KOTHAPETA	4421105	11KV PADMASREESTEELS	Industria	AMR	0.00	0.00	0.00%	0.00	0.00	0.00%	100%	
1859	APEPDC	RAJAHMUNDY	AMALAPURAM	AMALAPURAM	KOTHAPETA	44211											

1864	APEPDC	RAJAHMUNDRY	AMALAPURAM	KOTHAPETA	ATREYAPURAM	4422204	11KV RYALI	Mixed	AMR	2.16	2.03	6.26%	1.32	1.05	25.52%	100%
1865	APEPDC	RAJAHMUNDRY	AMALAPURAM	KOTHAPETA	ATREYAPURAM	4422205	11KV VASANTHAWADA LIS	Rural	AMR	0.04	0.04	2.34%	0.18	0.12	34.57%	100%
1866	APEPDC	RAJAHMUNDRY	AMALAPURAM	KOTHAPETA	PERAVARAM	4422103	11KV BARRIAGE PUMPINGSCH	Rural	AMR	0.84	0.81	3.68%	0.66	0.57	16.91%	100%
1867	APEPDC	RAJAHMUNDRY	AMALAPURAM	KOTHAPETA	PERAVARAM	4422102	11KV TADIPUDI	Mixed	AMR	1.41	1.33	5.04%	0.93	0.78	20.82%	100%
1868	APEPDC	RAJAHMUNDRY	AMALAPURAM	KOTHAPETA	PERAVARAM	4422101	11KV UTCHILI	Mixed	AMR	1.63	1.53	6.10%	1.00	0.85	20.73%	100%
1869	APEPDC	RAJAHMUNDRY	AMALAPURAM	KOTHAPETA	PERAVARAM	4422104	11KV VADDIPARRU	Mixed	AMR	0.75	0.71	5.93%	0.55	0.45	23.98%	100%
1870	APEPDC	RAJAHMUNDRY	AMALAPURAM	KOTHAPETA	ETHAKOTA	4423204	11KV ETHAKOTA 24H	Rural	AMR	0.71	0.67	6.48%	0.53	0.43	24.81%	100%
1871	APEPDC	RAJAHMUNDRY	AMALAPURAM	KOTHAPETA	ETHAKOTA	4423203	11KV ETHAKOTAINDUSTRIAL	Rural	AMR	3.56	3.35	6.01%	3.17	2.25	33.25%	100%
1872	APEPDC	RAJAHMUNDRY	AMALAPURAM	KOTHAPETA	ETHAKOTA	4423201	11KV ETHAKOTARURAL	Mixed	AMR	2.42	2.28	5.95%	1.44	1.20	21.58%	100%
1873	APEPDC	RAJAHMUNDRY	AMALAPURAM	KOTHAPETA	ETHAKOTA	4423202	11KV GOPALAPURAM	Mixed	AMR	1.44	1.37	5.05%	0.88	0.66	27.97%	100%
1874	APEPDC	RAJAHMUNDRY	AMALAPURAM	KOTHAPETA	ETHAKOTA	4423205	11KV L.POLAVARAM	Mixed	AMR	1.35	1.29	4.73%	0.91	0.74	22.60%	100%
1875	APEPDC	RAJAHMUNDRY	AMALAPURAM	KOTHAPETA	ETHAKOTA	4423206	11KV GANTI INDUSTRIAL FEED	Rural	AMR	1.24	1.14	7.97%	0.63	0.52	24.39%	100%
1876	APEPDC	RAJAHMUNDRY	AMALAPURAM	KOTHAPETA	GOPALAPURAM SS	4423402	11KV GOPALAPURAM INDL	Rural	AMR	1.93	1.80	6.67%	1.34	1.04	27.52%	100%
1877	APEPDC	RAJAHMUNDRY	AMALAPURAM	KOTHAPETA	GOPALAPURAM SS	4423401	11KV GOPALAPURAM SS HQ	Rural	AMR	1.75	1.63	6.44%	1.10	0.92	21.32%	100%
1878	APEPDC	RAJAHMUNDRY	AMALAPURAM	KOTHAPETA	GOPALAPURAM SS	4423403	11KV MUMMIDIVARAPUDU	Mixed	AMR	0.20	0.19	4.06%	0.26	0.19	30.76%	100%
1879	APEPDC	RAJAHMUNDRY	AMALAPURAM	KOTHAPETA	RAVULAPALEM	4423302	11KV ANKALAMMA	Rural	AMR	1.05	0.99	5.99%	0.71	0.54	28.25%	100%
1880	APEPDC	RAJAHMUNDRY	AMALAPURAM	KOTHAPETA	RAVULAPALEM	4423102	11KV KOMARAJULANKA	Mixed	AMR	1.32	1.25	5.27%	0.84	0.71	20.66%	100%
1881	APEPDC	RAJAHMUNDRY	AMALAPURAM	KOTHAPETA	RAVULAPALEM	4423105	11KV RAVULAPADU	Mixed	AMR	0.86	0.82	5.23%	0.60	0.49	22.64%	100%
1882	APEPDC	RAJAHMUNDRY	AMALAPURAM	KOTHAPETA	RAVULAPALEM	4423104	11KV RAVULAPALEMCRCH	Rural	AMR	3.91	3.77	3.59%	2.47	2.42	5.50%	100%
1883	APEPDC	RAJAHMUNDRY	AMALAPURAM	KOTHAPETA	RAVULAPALEM	4423101	11KV RAVULAPALEMI	Rural	AMR	3.59	3.46	6.33%	2.14	2.11	4.78%	100%
1884	APEPDC	RAJAHMUNDRY	AMALAPURAM	KOTHAPETA	RAVULAPALEM	4423103	11KV UBALANKA	Mixed	AMR	0.42	0.41	4.30%	0.34	0.26	27.13%	100%
1885	APEPDC	RAJAHMUNDRY	AMALAPURAM	KOTHAPETA	UBALANKA	4423303	11KV DEGREE COLLEGE	Rural	AMR	2.58	2.43	5.49%	1.43	1.13	25.46%	100%
1886	APEPDC	RAJAHMUNDRY	AMALAPURAM	KOTHAPETA	UBALANKA	4423301	11KV UBALANKA 24HRS	Rural	AMR	1.87	1.74	6.90%	1.13	0.94	22.26%	100%
1887	APEPDC	RAJAHMUNDRY	AMALAPURAM	KOTHAPETA	UBALANKA	4423304	11KV UBALANKA RWS	Rural	AMR	0.13	0.13	2.82%	0.24	0.66	2.82%	100%
1888	APEPDC	RAJAHMUNDRY	AMALAPURAM	MUMMIDIVARAM	I.POLAVARAM	4442103	11KV GUTHINADEEVI	Mixed	AMR	3.12	2.93	6.23%	1.95	1.66	20.56%	100%
1889	APEPDC	RAJAHMUNDRY	AMALAPURAM	MUMMIDIVARAM	I.POLAVARAM	4442101	11KV I.POLAVARAM	Rural	AMR	2.51	2.42	3.55%	1.47	1.49	3.55%	100%
1890	APEPDC	RAJAHMUNDRY	AMALAPURAM	MUMMIDIVARAM	I.POLAVARAM	4442106	11KV INDUSTRIAL	Rural	AMR	2.23	2.09	6.67%	1.69	1.32	27.33%	100%
1891	APEPDC	RAJAHMUNDRY	AMALAPURAM	MUMMIDIVARAM	I.POLAVARAM	4442102	11KV K.K.PALEM	Mixed	AMR	1.60	1.51	5.31%	1.04	0.84	23.52%	100%
1892	APEPDC	RAJAHMUNDRY	AMALAPURAM	MUMMIDIVARAM	I.POLAVARAM	4442105	11KV MURAMALLA	Mixed	AMR	2.10	2.00	4.59%	1.51	1.19	25.06%	100%
1893	APEPDC	RAJAHMUNDRY	AMALAPURAM	MUMMIDIVARAM	I.POLAVARAM	4442104	11KV RWS	Rural	AMR	2.37	2.28	3.47%	1.57	1.41	13.11%	100%
1894	APEPDC	RAJAHMUNDRY	AMALAPURAM	MUMMIDIVARAM	MURAMALLA	4442204	11KV INDUSTRIAL	Rural	AMR	1.59	1.51	4.67%	0.59	0.53	13.92%	100%
1895	APEPDC	RAJAHMUNDRY	AMALAPURAM	MUMMIDIVARAM	MURAMALLA	4442202	11KV KOMARIGIRI	Rural	AMR	0.74	0.71	4.57%	0.56	0.42	28.56%	100%
1896	APEPDC	RAJAHMUNDRY	AMALAPURAM	MUMMIDIVARAM	MURAMALLA	4442201	11KV MURAMALLA	Rural	AMR	2.20	2.04	7.23%	0.90	0.80	17.69%	100%
1897	APEPDC	RAJAHMUNDRY	AMALAPURAM	MUMMIDIVARAM	MURAMALLA	4442203	11KV RWS	Rural	AMR	1.95	1.87	4.18%	1.38	1.21	15.88%	100%
1898	APEPDC	RAJAHMUNDRY	AMALAPURAM	MUMMIDIVARAM	CHEYYERU	4443204	11 KV RWS-2	Rural	AMR	0.48	0.45	7.17%	0.27	0.20	32.37%	100%
1899	APEPDC	RAJAHMUNDRY	AMALAPURAM	MUMMIDIVARAM	CHEYYERU	4443202	11KV BANTUMILLI	Rural	AMR	1.48	1.42	4.39%	0.55	0.39	31.86%	100%
1900	APEPDC	RAJAHMUNDRY	AMALAPURAM	MUMMIDIVARAM	CHEYYERU	4443201	11KV CHEYYERU	Mixed	AMR	0.79	0.74	7.37%	0.52	0.41	27.36%	100%
1901	APEPDC	RAJAHMUNDRY	AMALAPURAM	MUMMIDIVARAM	CHEYYERU	4443203	11KV RWS	Rural	AMR	1.79	1.71	4.54%	1.19	1.06	15.51%	100%
1902	APEPDC	RAJAHMUNDRY	AMALAPURAM	MUMMIDIVARAM	CHEYYERU	4443205	RWS-3	Rural	AMR	0.67	0.63	5.43%	0.31	0.23	29.60%	100%
1903	APEPDC	RAJAHMUNDRY	AMALAPURAM	MUMMIDIVARAM	KATRENIKONA	4443106	11KV APBMC	Rural	AMR	1.37	1.28	6.45%	1.19	0.90	29.11%	100%
1904	APEPDC	RAJAHMUNDRY	AMALAPURAM	MUMMIDIVARAM	KATRENIKONA	4443101	11KV KATRENIKONA	Rural	AMR	1.20	1.16	3.55%	0.83	0.82	4.46%	100%
1905	APEPDC	RAJAHMUNDRY	AMALAPURAM	MUMMIDIVARAM	KATRENIKONA	4443103	11KV PALLAMKURRU	Mixed	AMR	2.76	2.60	6.11%	1.69	1.40	22.13%	100%
1906	APEPDC	RAJAHMUNDRY	AMALAPURAM	MUMMIDIVARAM	KATRENIKONA	4443104	11KV RWS	Rural	AMR	2.04	1.94	4.73%	1.15	1.06	12.19%	100%
1907	APEPDC	RAJAHMUNDRY	AMALAPURAM	MUMMIDIVARAM	KATRENIKONA	4443105	11KV RWS-II	Rural	AMR	0.85	0.81	4.27%	0.77	0.66	17.77%	100%
1908	APEPDC	RAJAHMUNDRY	AMALAPURAM	MUMMIDIVARAM	KATRENIKONA	4443102	11KV UPPUDI	Mixed	AMR	1.12	1.04	7.04%	0.76	0.63	23.29%	100%
1909	APEPDC	RAJAHMUNDRY	AMALAPURAM	MUMMIDIVARAM	MUMMIDIVARAM	4441105	11KV ANATHAVARAM	Rural	AMR	2.06	1.94	6.06%	1.10	0.91	22.14%	100%
1910	APEPDC	RAJAHMUNDRY	AMALAPURAM	MUMMIDIVARAM	MUMMIDIVARAM	4441104	11KV INAPURAM	Mixed	AMR	0.79	0.74	5.94%	0.57	0.46	24.13%	100%
1911	APEPDC	RAJAHMUNDRY	AMALAPURAM	MUMMIDIVARAM	MUMMIDIVARAM	4441102	11KV KOTHALANKA	Mixed	AMR	2.39	2.25	5.73%	1.50	1.25	21.57%	100%
1912	APEPDC	RAJAHMUNDRY	AMALAPURAM	MUMMIDIVARAM	MUMMIDIVARAM	4441101	11KV MUMMIDIVARAM	Rural	AMR	2.45	2.38	2.92%	1.70	1.64	6.45%	100%
1913	APEPDC	RAJAHMUNDRY	AMALAPURAM	MUMMIDIVARAM	MUMMIDIVARAM	4441107	11KV MUMMIDIVARAM-2	Urban	AMR	1.74	1.69	2.70%	1.21	1.25	2.70%	100%
1914	APEPDC	RAJAHMUNDRY	AMALAPURAM	MUMMIDIVARAM	MUMMIDIVARAM	4441106	11KV RWS	Rural	AMR	2.93	2.81	4.14%	2.04	1.67	21.41%	100%
1915	APEPDC	RAJAHMUNDRY	AMALAPURAM	MUMMIDIVARAM	MUMMIDIVARAM	4441103	11KV THANELANKA	Mixed	AMR	1.39	1.31	5.44%	0.91	0.76	21.56%	100%
1916	APEPDC	RAJAHMUNDRY	AMALAPURAM	MUMMIDIVARAM	CHALLAPALLI	4444201	11KV CHALLAPALLI SHQ	Rural	AMR	1.07	1.01	6.05%	0.75	0.61	23.27%	100%
1917	APEPDC	RAJAHMUNDRY	AMALAPURAM	MUMMIDIVARAM	CHALLAPALLI	4444202	11KV GOPAVARAM	Mixed	AMR	0.46	0.44	5.48%	0.40	0.31	27.72%	100%
1918	APEPDC	RAJAHMUNDRY	AMALAPURAM	MUMMIDIVARAM	CHALLAPALLI	4444203	11KV RWS CHALLAPALLI	Mixed	AMR	2.58	2.42	6.25%	1.62	1.43	17.00%	100%
1919	APEPDC	RAJAHMUNDRY	AMALAPURAM	MUMMIDIVARAM	UPPALAGUPTHAM	4444102	11KV BHIMANAPALLI	Rural	AMR	1.71	1.61	5.80%	1.06	0.86	24.31%	100%
1920	APEPDC	RAJAHMUNDRY	AMALAPURAM	MUMMIDIVARAM	UPPALAGUPTHAM	4444103	11KV CHALLAPALLI	Rural	AMR	1.84	1.71	7.09%	1.19	0.97	24.38%	100%
1921	APEPDC	RAJAHMUNDRY	AMALAPURAM	MUMMIDIVARAM	UPPALAGUPTHAM	4444106	11KV INDUSTRIAL	Rural	AMR	2.57	2.40	6.61%	1.47	1.23	21.85%	100%
1922	APEPDC	RAJAHMUNDRY	AMALAPURAM	MUMMIDIVARAM	UPPALAGUPTHAM	4444104	11KV N.KOTHAPALLI	Mixed	AMR	1.75	1.67	4.87%	1.26	0.95	28.14%	100%
1923	APEPDC	RAJAHMUNDRY	AMALAPURAM	MUMMIDIVARAM	UPPALAGUPTHAM	4444105	11KV RWS	Rural	AMR	2.26	2.15	4.68%	1.51	1.36	14.30%	100%
1924	APEPDC	RAJAHMUNDRY	AMALAPURAM	MUMMIDIVARAM	UPPALAGUPTHAM	4444101	11KV UPPALAGUPTHAM MHQ	Rural	AMR	0.92	0.89	3.42%	0.65	0.65	3.65%	100%
1925	APEPDC	RAJAHMUNDRY	AMALAPURAM	RAZOLE	GOLLAPALEM	4434301	11KV KARAVAKA	Mixed	AMR	3.70	3.49	5.78%	2.22	1.80	23.58%	100%
1926	APEPDC	RAJAHMUNDRY	AMALAPURAM	RAZOLE	GOLLAPALEM	4434302	11KV ONGC	Industria	AMR	0.64	0.59	6.59%	0.53	0.45	20.81%	100%
1927	APEPDC	RAJAHMUNDRY	AMALAPURAM	RAZOLE	LAKKAVARAM	4434205	11KV APSIDC (CH MORI LIFT IRR	Rural	AMR	1.34	1.31	2.35%	0.95	0.81	16.55%	100%
1928	APEPDC	RAJAHMUNDRY	AMALAPURAM	RAZOLE	LAKKAVARAM	4434201	11KV LAKKAVARAM	Rural	AMR	3.25	3.09	5.11%	2.01	1.64	22.42%	100%
1929	APEPDC	RAJAHMUNDRY	AMALAPURAM	RAZOLE	LAKKAVARAM	4434204	11KV LAKKAVARAM SS HQ	Rural	AMR	1.65	1.55	6.11%	1.08	0.91	20.48%	100%
1930	APEPDC	RAJAHMUNDRY	AMALAPURAM	RAZOLE	LAKKAVARAM	4434203	11KV R.R.LANKA	Rural	AMR	1.96	1.85	5.57%	1.23	0.98	25.14%	100%
1931	APEPDC	RAJAHMUNDRY	AMALAPURAM	RAZOLE	LAKKAVARAM	4434202	11KV WATERWORKS	Rural	AMR	1.93	1.87	3.48%	1.50	1.27	18.06%	100%
1932	APEPDC	RAJAHMUNDRY	AMALAPURAM	RAZOLE	MALKIPURAM	4434102	11KV ANTHERVEDI	Rural	AMR	2.94	2.77	5.68%	2.36	1.80	28.35%	100%
1933	APEPDC	RAJAHMUNDRY	AMALAPURAM	RAZOLE	MALKIPURAM	4434103	11KV K.D.PALEM	Rural	AMR	3.09	2.88	6.74%	1.88	1.54	23.90%	100%
1934	APEPDC	RAJAHMUNDRY	AMALAPURAM	RAZOLE	MALKIPURAM	4434101	11KV MALKIPURAMMHQ	Rural	AMR	2.79	2.70	3.16%	1.69	1.68	3.90%	100%
1935	APEPDC	RAJAHMUNDRY	AMALAPURAM	RAZOLE	MALKIPURAM	4434104	V.V MERAKA SHQ	Rural	AMR	1.18	1.10	7.39%	0.87	0.73	22.77%	100%
1936	APEPDC	RAJAHMUNDRY	AMALAPURAM	RAZOLE	33/11 KV SS MAGATAPA	4432503	11KV ADURRU - LUTUKURRU	Rural	AMR	1.97	1.84	6.77%	1.23	0.98	25.98%	100%
1937	APEPDC	RAJAHMUNDRY	AMALAPURAM	RAZOLE	33/11 KV SS MAGATAPA	4432502	11KV GOGANNAMATAM	Rural	AMR	0.83	0.78	6.69%	0.61	0.46	29.22%	100%
1938	APEPDC	RAJAHMUNDRY	AMALAPURAM	RAZOLE	33/11 KV SS MAGATAPA	4432501	11KV MAGATAPALLI MHQ	Rural	AMR	2.13	1.99	6.15%	1.34	1.34	6.53%	100%
1939	APEPDC	RAJAHMUNDRY	AMALAPURAM	RAZOLE	NAGARAM	4432104	11KV MAGAT									

1942	APEPDC	RAJAHMUND	AMALAPURAM	RAZOLE	NAGARAM	4432103	11KV ONGC(INDUSTRIAL)	Industria	AMR	0.04	0.04	1.90%	0.17	0.14	20.26%	100%
1943	APEPDC	RAJAHMUND	AMALAPURAM	RAZOLE	NAGARAM	4432102	11KV P.P.LANKA	Mixed	AMR	1.23	1.17	4.90%	0.84	0.64	27.23%	100%
1944	APEPDC	RAJAHMUND	AMALAPURAM	RAZOLE	33/11 KV SS NARENDRA	4433203	11KV G.PEDAPUDI	Mixed	AMR	1.80	1.70	5.36%	1.15	0.94	22.70%	100%
1945	APEPDC	RAJAHMUND	AMALAPURAM	RAZOLE	33/11 KV SS NARENDRA	4433202	11KV PAPPULAVARIPALEM	Mixed	AMR	1.29	1.23	4.94%	0.85	0.70	21.37%	100%
1946	APEPDC	RAJAHMUND	AMALAPURAM	RAZOLE	33/11 KV SS NARENDRA	4433201	11KV SSHC NR.PURAM	Rural	AMR	0.47	0.43	7.43%	0.41	0.32	27.37%	100%
1947	APEPDC	RAJAHMUND	AMALAPURAM	RAZOLE	P.GANNAVARAM	4433103	11KV MUNGANDA	Mixed	AMR	0.93	0.88	5.91%	0.67	0.54	23.85%	100%
1948	APEPDC	RAJAHMUND	AMALAPURAM	RAZOLE	P.GANNAVARAM	4433104	11KV N.R.PURAM	Mixed	AMR	0.24	0.23	4.79%	0.28	0.20	31.70%	100%
1949	APEPDC	RAJAHMUND	AMALAPURAM	RAZOLE	P.GANNAVARAM	4433102	11KV NAGULLANKA	Mixed	AMR	2.80	2.68	4.17%	1.72	1.38	23.03%	100%
1950	APEPDC	RAJAHMUND	AMALAPURAM	RAZOLE	P.GANNAVARAM	4433101	11KV P.GANNAVARAMMHQ	Rural	AMR	2.12	2.04	3.66%	1.40	1.32	9.01%	100%
1951	APEPDC	RAJAHMUND	AMALAPURAM	RAZOLE	PONAMANDA	4431202	11KV KADALI	Mixed	AMR	1.01	0.95	5.96%	0.71	0.59	22.64%	100%
1952	APEPDC	RAJAHMUND	AMALAPURAM	RAZOLE	PONAMANDA	4431203	11KV MULIKIPALLI	Mixed	AMR	1.58	1.50	5.29%	1.01	0.80	25.01%	100%
1953	APEPDC	RAJAHMUND	AMALAPURAM	RAZOLE	PONAMANDA	4431201	11KV PONNAMANDA	Rural	AMR	1.87	1.71	8.43%	1.17	1.05	18.15%	100%
1954	APEPDC	RAJAHMUND	AMALAPURAM	RAZOLE	RAZOLE	4431103	11KV PONNAMANDA	Mixed	AMR	1.76	1.67	4.94%	1.14	0.93	22.31%	100%
1955	APEPDC	RAJAHMUND	AMALAPURAM	RAZOLE	RAZOLE	4431101	11KV RAZOLEMHQ	Rural	AMR	2.93	2.84	3.15%	1.96	1.95	3.77%	100%
1956	APEPDC	RAJAHMUND	AMALAPURAM	RAZOLE	RAZOLE	4431105	11KV RWS	Rural	AMR	1.12	1.07	3.94%	0.64	0.56	15.90%	100%
1957	APEPDC	RAJAHMUND	AMALAPURAM	RAZOLE	RAZOLE	4431104	11KV SIVAKODU	Mixed	AMR	1.64	1.54	5.96%	1.07	0.91	20.13%	100%
1958	APEPDC	RAJAHMUND	AMALAPURAM	RAZOLE	RAZOLE	4431102	11KV TATIPAKA	Mixed	AMR	2.06	1.96	4.91%	1.31	1.07	22.12%	100%
1959	APEPDC	RAJAHMUND	AMALAPURAM	RAZOLE	ANTERVEDI	4435204	11KV ANTERVEDI-K.D.PALEM	Rural	AMR	2.65	2.45	7.64%	1.62	1.32	24.39%	100%
1960	APEPDC	RAJAHMUND	AMALAPURAM	RAZOLE	ANTERVEDI	4435202	11KV ANTERVEDI PALLIPALEM	Rural	AMR	1.80	1.67	7.45%	1.04	0.83	26.33%	100%
1961	APEPDC	RAJAHMUND	AMALAPURAM	RAZOLE	ANTERVEDI	4435203	11KV ANTERVEDI SS HQ	Rural	AMR	1.62	1.51	7.33%	0.98	0.77	26.82%	100%
1962	APEPDC	RAJAHMUND	AMALAPURAM	RAZOLE	ANTERVEDI	4435201	11KV GONDI INDUSTRIAL	Rural	AMR	2.68	2.49	7.11%	1.72	1.44	22.54%	100%
1963	APEPDC	RAJAHMUND	AMALAPURAM	RAZOLE	SAKHINETIPALLI	4435103	11KV ANTERVEDI INDUSTRIAL	Rural	AMR	2.82	2.72	3.66%	1.69	1.61	8.66%	100%
1964	APEPDC	RAJAHMUND	AMALAPURAM	RAZOLE	SAKHINETIPALLI	4435101	11KV GUDIMULA INDUSTRIAL	Rural	AMR	1.69	1.61	4.52%	1.10	1.00	12.66%	100%
1965	APEPDC	RAJAHMUND	AMALAPURAM	RAZOLE	SAKHINETIPALLI	4435102	11KV RAMESWARAM	Rural	AMR	1.63	1.51	7.15%	0.98	0.78	26.19%	100%
1966	APEPDC	RAJAHMUND	AMALAPURAM	RAZOLE	SAKHINETIPALLI	4435104	11KV S.K.PALLI MHQ	Rural	AMR	3.79	3.65	3.71%	2.29	2.29	3.76%	100%
1967	APEPDC	RAJAHMUND	JAGGAMPETA	JAGGAMPETA	33/11KV NAYAKAMPALLI	4313402	11KV NAYAKAMPALLI AGL	Mixed	AMR	0.70	0.67	3.10%	0.48	0.39	20.14%	100%
1968	APEPDC	RAJAHMUND	JAGGAMPETA	JAGGAMPETA	33/11KV NAYAKAMPALLI	4313401	11KV NAYAKAMPALLI SS HQ	Rural	AMR	1.49	1.35	9.16%	1.16	0.89	30.00%	100%
1969	APEPDC	RAJAHMUND	JAGGAMPETA	JAGGAMPETA	33/11KV NAYAKAMPALLI	4313403	11KV YELLAMILLI	Mixed	AMR	0.47	0.45	6.02%	0.40	0.30	27.95%	100%
1970	APEPDC	RAJAHMUND	JAGGAMPETA	JAGGAMPETA	BORRAMPALEM	4313204	11KV BORRAMPALE LI	Rural	AMR	0.00	0.00	1.57%	0.14	0.10	32.72%	100%
1971	APEPDC	RAJAHMUND	JAGGAMPETA	JAGGAMPETA	BORRAMPALEM	4313205	11KV BORRAMPALEM VILLAGE	Rural	AMR	1.17	1.08	7.55%	0.81	0.66	24.48%	100%
1972	APEPDC	RAJAHMUND	JAGGAMPETA	JAGGAMPETA	BORRAMPALEM	4313201	11KV INDUSTRIAL	Industria	AMR	0.37	0.34	9.40%	0.36	0.30	24.17%	100%
1973	APEPDC	RAJAHMUND	JAGGAMPETA	JAGGAMPETA	BORRAMPALEM	4313202	11KV MALLEPALLI	Mixed	AMR	1.38	1.32	3.94%	0.86	0.72	19.73%	100%
1974	APEPDC	RAJAHMUND	JAGGAMPETA	JAGGAMPETA	BORRAMPALEM	4313203	11KV TALLURU	Mixed	AMR	0.99	0.96	3.05%	0.64	0.53	19.92%	100%
1975	APEPDC	RAJAHMUND	JAGGAMPETA	JAGGAMPETA	BORRAMPALEM	4313206	11KV TALLURU AGL	Mixed	AMR	1.19	1.17	2.27%	0.75	0.64	15.78%	100%
1976	APEPDC	RAJAHMUND	JAGGAMPETA	JAGGAMPETA	GANDEPALLI	4313101	11KV GANDEPALLI	Rural	AMR	1.39	1.36	2.38%	1.20	1.16	5.38%	100%
1977	APEPDC	RAJAHMUND	JAGGAMPETA	JAGGAMPETA	GANDEPALLI	4313102	11KV MALLEPALLI	Mixed	AMR	0.31	0.30	3.31%	0.30	0.22	29.51%	100%
1978	APEPDC	RAJAHMUND	JAGGAMPETA	JAGGAMPETA	GANDEPALLI	4313104	11KV MURARI	Mixed	AMR	0.14	0.13	3.30%	0.16	0.11	32.12%	100%
1979	APEPDC	RAJAHMUND	JAGGAMPETA	JAGGAMPETA	GANDEPALLI	4313106	11KV MURARI AGL	Agricultural	AMR	0.22	0.22	1.20%	0.16	0.14	10.25%	100%
1980	APEPDC	RAJAHMUND	JAGGAMPETA	JAGGAMPETA	GANDEPALLI	4313105	11KV N.T.RAJAPURAM	Mixed	AMR	0.49	0.46	7.19%	0.37	0.29	26.47%	100%
1981	APEPDC	RAJAHMUND	JAGGAMPETA	JAGGAMPETA	GANDEPALLI	4313107	11KV PALM OIL INDUSTRY	Industria	AMR	0.07	0.07	1.62%	0.20	0.17	17.57%	100%
1982	APEPDC	RAJAHMUND	JAGGAMPETA	JAGGAMPETA	GANDEPALLI	4313103	11KV SINGARAMPALEM	Mixed	AMR	1.19	1.14	4.20%	0.80	0.69	17.61%	100%
1983	APEPDC	RAJAHMUND	JAGGAMPETA	JAGGAMPETA	MURARI	4313503	11KV DURGAMMA THOTA AGL	Mixed	AMR	0.71	0.69	2.81%	0.58	0.49	18.02%	100%
1984	APEPDC	RAJAHMUND	JAGGAMPETA	JAGGAMPETA	MURARI	4313502	11KV MURARI RURAL	Mixed	AMR	0.48	0.47	2.18%	0.36	0.29	21.61%	100%
1985	APEPDC	RAJAHMUND	JAGGAMPETA	JAGGAMPETA	MURARI	4313501	11KV MURARI SS HQ	Rural	AMR	1.28	1.17	8.68%	0.83	0.68	25.47%	100%
1986	APEPDC	RAJAHMUND	JAGGAMPETA	JAGGAMPETA	N.T.RAJAPURAM	4313602	GOPALAPURAM	Mixed	AMR	1.07	1.04	2.51%	0.71	0.60	16.84%	100%
1987	APEPDC	RAJAHMUND	JAGGAMPETA	JAGGAMPETA	N.T.RAJAPURAM	4313603	N T RAJAPURAM AGL	Mixed	AMR	0.79	0.77	2.86%	0.57	0.48	18.38%	100%
1988	APEPDC	RAJAHMUND	JAGGAMPETA	JAGGAMPETA	N.T.RAJAPURAM	4313604	SNEHA FARMS	Industrial	AMR	0.20	0.20	1.68%	0.35	0.32	11.79%	100%
1989	APEPDC	RAJAHMUND	JAGGAMPETA	JAGGAMPETA	N.T.RAJAPURAM	4313601	N.T.RAJAPURAM SS HQ	Rural	AMR	0.23	0.22	7.54%	0.27	0.19	33.76%	100%
1990	APEPDC	RAJAHMUND	JAGGAMPETA	JAGGAMPETA	UPPALAPADU	4313303	11KV SUBBAYYAMPAPETA	Mixed	AMR	0.67	0.65	3.08%	0.50	0.41	20.57%	100%
1991	APEPDC	RAJAHMUND	JAGGAMPETA	JAGGAMPETA	UPPALAPADU	4313302	11KV UPPALAPADU AGL	Mixed	AMR	1.23	1.21	1.46%	0.83	0.72	14.34%	100%
1992	APEPDC	RAJAHMUND	JAGGAMPETA	JAGGAMPETA	UPPALAPADU	4313301	11KV UPPALAPADU VILLAGE HQ	Rural	AMR	0.37	0.34	6.81%	0.34	0.26	30.14%	100%
1993	APEPDC	RAJAHMUND	JAGGAMPETA	JAGGAMPETA	IRRIPAKA	4311402	11KV MARRIPAKA FEEDER	Mixed	AMR	1.01	0.99	1.64%	0.71	0.59	17.94%	100%
1994	APEPDC	RAJAHMUND	JAGGAMPETA	JAGGAMPETA	IRRIPAKA	4311403	11KV NARENDRAPATNAM AGL	Mixed	AMR	1.01	0.98	3.14%	0.69	0.58	18.82%	100%
1995	APEPDC	RAJAHMUND	JAGGAMPETA	JAGGAMPETA	IRRIPAKA	4311401	IRRIPAKA SS HQ FEEDER	Rural	AMR	0.39	0.36	8.19%	0.36	0.25	34.62%	100%
1996	APEPDC	RAJAHMUND	JAGGAMPETA	JAGGAMPETA	JAGGAMPETA	4311103	11KV JAGGAMPETA	Rural	AMR	2.56	2.50	2.17%	1.59	1.59	2.21%	100%
1997	APEPDC	RAJAHMUND	JAGGAMPETA	JAGGAMPETA	JAGGAMPETA	4311106	11KV JAGGAMPETA INDUSTRIAL	Industria	AMR	2.30	2.09	8.95%	1.64	1.45	19.60%	100%
1998	APEPDC	RAJAHMUND	JAGGAMPETA	JAGGAMPETA	JAGGAMPETA	4311101	11KV KATRAVULAPALLI	Mixed	AMR	0.70	0.68	2.22%	0.51	0.40	23.91%	100%
1999	APEPDC	RAJAHMUND	JAGGAMPETA	JAGGAMPETA	JAGGAMPETA	4311104	11KV MALLISALA	Rural	AMR	2.01	1.96	2.32%	1.26	1.26	2.37%	100%
2000	APEPDC	RAJAHMUND	JAGGAMPETA	JAGGAMPETA	JAGGAMPETA	4311107	11KV NARENDRAPATNAM	Mixed	AMR	1.63	1.55	5.19%	1.03	0.86	20.28%	100%
2001	APEPDC	RAJAHMUND	JAGGAMPETA	JAGGAMPETA	JAGGAMPETA	4311105	11KV RAMAVARAM	Mixed	AMR	0.94	0.92	2.35%	0.65	0.54	19.16%	100%
2002	APEPDC	RAJAHMUND	JAGGAMPETA	JAGGAMPETA	JAGGAMPETA	4311102	11KV TALLURU	Mixed	AMR	1.21	1.16	4.11%	0.79	0.65	20.56%	100%
2003	APEPDC	RAJAHMUND	JAGGAMPETA	JAGGAMPETA	KATRAVULAPALLI	4311302	11KV KT PALLI AGL	Mixed	AMR	0.00	0.00	0.00%	0.00	0.00	0.00%	100%
2004	APEPDC	RAJAHMUND	JAGGAMPETA	JAGGAMPETA	KATRAVULAPALLI	4311301	11KV KT PALLI LOCAL	Rural	AMR	1.55	1.38	10.76%	1.11	0.92	25.87%	100%
2005	APEPDC	RAJAHMUND	JAGGAMPETA	JAGGAMPETA	KATRAVULAPALLI	4311304	11KV NANDICENTRAL	Rural	AMR	1.33	1.20	10.00%	0.99	0.76	30.57%	100%
2006	APEPDC	RAJAHMUND	JAGGAMPETA	JAGGAMPETA	KATRAVULAPALLI	4311303	11KV SURAMPALEM AGL	Mixed	AMR	0.70	0.64	8.30%	0.68	0.56	24.32%	100%
2007	APEPDC	RAJAHMUND	JAGGAMPETA	JAGGAMPETA	RAJAPUDI	4311203	11KV RAJAPUDI AGL	Mixed	AMR	0.44	0.42	3.63%	0.37	0.29	23.31%	100%
2008	APEPDC	RAJAHMUND	JAGGAMPETA	JAGGAMPETA	RAJAPUDI	4311202	11KV RAJAPUDI INDL MIXED	Rural	AMR	0.74	0.68	8.02%	0.63	0.47	32.12%	100%
2009	APEPDC	RAJAHMUND	JAGGAMPETA	JAGGAMPETA	RAJAPUDI	4311201	11KV RAJAPUDI RURAL	Rural	AMR	1.82	1.71	6.28%	1.17	0.93	25.72%	100%
2010	APEPDC	RAJAHMUND	JAGGAMPETA	JAGGAMPETA	RAJAPUDI	4311204	11KV RAJAPUDI SS HQ	Rural	AMR	1.53	1.40	8.62%	0.99	0.97	9.91%	100%
2011	APEPDC	RAJAHMUND	JAGGAMPETA	JAGGAMPETA	Vadisaleru	4312303	S.T.Rajapuram	Rural	AMR	0.81	0.79	9.25%	1.82	1.24	38.33%	100%
2012	APEPDC	RAJAHMUND	JAGGAMPETA	JAGGAMPETA	Vadisaleru	4312302	Vadisaleru Rural	Mixed	AMR	0.91	0.89	2.55%	1.17	0.84	30.40%	100%
2013	APEPDC	RAJAHMUND	JAGGAMPETA	JAGGAMPETA	Vadisaleru	4312301	Vadisaleru Town	Rural	AMR	1.82	1.66	8.78%	0.85	0.78	15.61%	100%
2014	APEPDC	RAJAHMUND	JAGGAMPETA	JAGGAMPETA	EELAKOLANU	4312402	11KV ATCHUTPURAM AGL FEED	Mixed	AMR	0.89	0.88	1.44%	1.28	0.89	31.49%	100%
2015	APEPDC	RAJAHMUND	JAGGAMPETA	JAGGAMPETA	EELAKOLANU	4312403	11KV EELAKOLANU AGL FEEDER	Mixed	AMR	0.49	0.47	3.98%	0.52	0.39	27.81%	100%
2016	APEPDC	RAJAHMUND	JAGGAMPETA	JAGGAMPETA	EELAKOLANU	4312401	11KV EELAKOLANU FEEDER	Rural	AMR	0.60	0.55	8.78%	1.16	0.78	38.38%	100%
2017	APEPDC	RAJAHMUND	JAGGAMPETA	JAGGAMPETA	G.DONTHAMURU	4312205	11 KV G DONTAMURU	Rural	AMR	1.00	0.90	9.77%	1.11	0.75	38.84%	100%
2018	APEPDC	RAJAHMUND	JAGGAMPETA	JAGGAMPETA	G.DONTHAMURU	4312207										

2020	APEPDC	RAJAHMUND	JAGGAMPETA	JAGGAMPETA	G.DONTHAMURU	4312109	11KV BALAVARAM	Mixed	AMR	0.18	0.18	2.50%	0.26	0.18	34.97%	100%
2021	APEPDC	RAJAHMUND	JAGGAMPETA	JAGGAMPETA	G.DONTHAMURU	4312108	11KV EELAKOLANU	Mixed	AMR	0.48	0.46	5.45%	0.74	0.50	36.73%	100%
2022	APEPDC	RAJAHMUND	JAGGAMPETA	JAGGAMPETA	G.DONTHAMURU	4312208	11KV G DONTHAMURU HQ FEED	Rural	AMR	0.46	0.42	8.16%	0.62	0.43	36.56%	100%
2023	APEPDC	RAJAHMUND	JAGGAMPETA	JAGGAMPETA	G.DONTHAMURU	4312203	11KV SINGAMPALLI	Mixed	AMR	1.27	1.24	2.38%	0.79	0.68	15.98%	100%
2024	APEPDC	RAJAHMUND	JAGGAMPETA	JAGGAMPETA	G.DONTHAMURU	4312204	11KV WATER WORKS	Rural	AMR	0.08	0.08	2.03%	0.64	0.44	32.54%	100%
2025	APEPDC	RAJAHMUND	JAGGAMPETA	JAGGAMPETA	RANGAMPETA	4312107	11KV CARGIL	Industria	AMR	0.67	0.66	1.55%	1.20	1.13	6.80%	100%
2026	APEPDC	RAJAHMUND	JAGGAMPETA	JAGGAMPETA	RANGAMPETA	4312105	11KV NALLAMILI	Mixed	AMR	0.63	0.59	6.32%	0.41	0.34	23.07%	100%
2027	APEPDC	RAJAHMUND	JAGGAMPETA	JAGGAMPETA	RANGAMPETA	4312104	11KV NAYAKAMPALLI	Mixed	AMR	0.40	0.39	2.69%	0.65	0.42	36.49%	100%
2028	APEPDC	RAJAHMUND	JAGGAMPETA	JAGGAMPETA	RANGAMPETA	4312102	11KV RAMESAMPETA	Mixed	AMR	0.94	0.89	5.76%	0.77	0.59	27.78%	100%
2029	APEPDC	RAJAHMUND	JAGGAMPETA	JAGGAMPETA	RANGAMPETA	4312101	11KV RANGAMPETA	Rural	AMR	1.32	1.29	2.66%	0.98	0.97	3.87%	100%
2030	APEPDC	RAJAHMUND	JAGGAMPETA	JAGGAMPETA	RANGAMPETA	4312110	11KV RANGAM(PETA INDUSTRIA	Industria	AMR	0.64	0.59	7.69%	0.56	0.48	20.31%	100%
2031	APEPDC	RAJAHMUND	JAGGAMPETA	JAGGAMPETA	RANGAMPETA	4312111	11KV RAYAVARAM	Mixed	AMR	1.71	1.67	2.17%	1.33	1.06	21.98%	100%
2032	APEPDC	RAJAHMUND	JAGGAMPETA	JAGGAMPETA	RANGAMPETA	4312103	11KV VADISALERU	Mixed	AMR	1.39	1.35	2.73%	0.72	0.66	10.56%	100%
2033	APEPDC	RAJAHMUND	JAGGAMPETA	JAGGAMPETA	RANGAMPETA	4312106	11KV VIJAYA VISAKHA DEDICATE	Industria	AMR	1.08	1.05	2.31%	1.20	1.15	6.77%	100%
2034	APEPDC	RAJAHMUND	JAGGAMPETA	JAGGAMPETA	SINGAMPALLI	4312503	11KV MARRIPUDI AGL FEEDER	Mixed	AMR	1.87	1.81	2.99%	1.96	1.42	29.68%	100%
2035	APEPDC	RAJAHMUND	JAGGAMPETA	JAGGAMPETA	SINGAMPALLI	4312502	11KV SINGAMPALLI AGL FEEDER	Mixed	AMR	1.23	1.17	4.64%	1.20	0.90	28.82%	100%
2036	APEPDC	RAJAHMUND	JAGGAMPETA	JAGGAMPETA	SINGAMPALLI	4312501	11KV SINGAMPALLI HQ FEEDER	Rural	AMR	0.80	0.70	12.34%	1.47	1.07	36.24%	100%
2037	APEPDC	RAJAHMUND	JAGGAMPETA	PRATHIPADU	KRISHNAVARAM	4316203	11KV INDUSTRIAL	Industria	AMR	0.52	0.46	10.09%	0.57	0.47	25.86%	100%
2038	APEPDC	RAJAHMUND	JAGGAMPETA	PRATHIPADU	KRISHNAVARAM	4316202	11KV IRRIPAKA	Mixed	AMR	1.18	1.16	2.45%	0.82	0.68	19.01%	100%
2039	APEPDC	RAJAHMUND	JAGGAMPETA	PRATHIPADU	KRISHNAVARAM	4316201	11KV TAMARADA	Mixed	AMR	1.40	1.35	3.98%	0.75	0.68	13.57%	100%
2040	APEPDC	RAJAHMUND	JAGGAMPETA	PRATHIPADU	VEERAVARAM	4316303	11KV JAGAPATHINAGARAM	Mixed	AMR	1.15	1.10	4.01%	0.91	0.72	24.07%	100%
2041	APEPDC	RAJAHMUND	JAGGAMPETA	PRATHIPADU	VEERAVARAM	4316302	11KV RCPURAM	Mixed	AMR	1.73	1.68	2.81%	0.89	0.80	12.99%	100%
2042	APEPDC	RAJAHMUND	JAGGAMPETA	PRATHIPADU	VEERAVARAM	4316301	11KV VEERAVARAM	Rural	AMR	0.94	0.86	9.18%	0.47	0.42	19.66%	100%
2043	APEPDC	RAJAHMUND	JAGGAMPETA	PRATHIPADU	VELANKA	4316104	11 KV PEDDANAPALLI	Mixed	AMR	1.40	1.32	5.97%	0.78	0.66	20.26%	100%
2044	APEPDC	RAJAHMUND	JAGGAMPETA	PRATHIPADU	VELANKA	4316102	11KV GEDDANAPALLI	Mixed	AMR	1.63	1.59	2.63%	0.95	0.84	13.89%	100%
2045	APEPDC	RAJAHMUND	JAGGAMPETA	PRATHIPADU	VELANKA	4316101	11KV VELANKA	Mixed	AMR	0.52	0.51	1.57%	0.62	0.45	27.97%	100%
2046	APEPDC	RAJAHMUND	JAGGAMPETA	PRATHIPADU	VELANKA	4316103	11KV VELANKA 24 HOURS	Rural	AMR	1.68	1.52	9.00%	1.09	0.92	23.04%	100%
2047	APEPDC	RAJAHMUND	JAGGAMPETA	PRATHIPADU	PRATHIPADU	4315105	11KV DHARAMAVARAM	Mixed	AMR	0.14	0.14	3.33%	0.51	0.33	37.90%	100%
2048	APEPDC	RAJAHMUND	JAGGAMPETA	PRATHIPADU	PRATHIPADU	4315108	11KV Dharmavaram Town Feeder	Rural	AMR	2.07	1.88	8.84%	1.23	1.06	21.03%	100%
2049	APEPDC	RAJAHMUND	JAGGAMPETA	PRATHIPADU	PRATHIPADU	4315103	11KV KIRLAMPUDI	Rural	AMR	3.52	3.44	2.16%	1.88	1.90	2.16%	100%
2050	APEPDC	RAJAHMUND	JAGGAMPETA	PRATHIPADU	PRATHIPADU	4315107	11KV NAVABHARATHVENTURES	Rural	AMR	1.75	1.60	8.71%	0.90	0.77	21.85%	100%
2051	APEPDC	RAJAHMUND	JAGGAMPETA	PRATHIPADU	PRATHIPADU	4315106	11KV OMANGI	Mixed	AMR	0.09	0.09	2.69%	0.30	0.20	36.02%	100%
2052	APEPDC	RAJAHMUND	JAGGAMPETA	PRATHIPADU	PRATHIPADU	4315101	11KV PRATHIPADU	Rural	AMR	2.43	2.57	2.24%	1.30	1.32	2.24%	100%
2053	APEPDC	RAJAHMUND	JAGGAMPETA	PRATHIPADU	PRATHIPADU	4315104	11KV Simhadripuram Feeder	Mixed	AMR	0.75	0.73	3.29%	0.50	0.42	17.67%	100%
2054	APEPDC	RAJAHMUND	JAGGAMPETA	PRATHIPADU	PRATHIPADU	4315102	11KV YELURU	Mixed	AMR	0.48	0.47	2.31%	0.55	0.40	28.70%	100%
2055	APEPDC	RAJAHMUND	JAGGAMPETA	PRATHIPADU	UTTARAKANCHI	4315202	11KV CHSPUDI	Mixed	AMR	1.18	1.10	6.50%	0.87	0.68	27.31%	100%
2056	APEPDC	RAJAHMUND	JAGGAMPETA	PRATHIPADU	UTTARAKANCHI	4315203	11KV MSNMETALINDUSTRIES	Industria	AMR	0.45	0.43	5.21%	0.49	0.42	18.99%	100%
2057	APEPDC	RAJAHMUND	JAGGAMPETA	PRATHIPADU	UTTARAKANCHI	4315205	11KV PEDDIPALEM	Mixed	AMR	1.28	1.20	5.77%	0.70	0.62	17.54%	100%
2058	APEPDC	RAJAHMUND	JAGGAMPETA	PRATHIPADU	UTTARAKANCHI	4315201	11KV SANTHIASHRAM	Mixed	AMR	2.13	2.01	5.26%	1.13	1.00	16.48%	100%
2059	APEPDC	RAJAHMUND	JAGGAMPETA	PRATHIPADU	UTTARAKANCHI	4315204	11KV UTTARAKANCHI 24 HOURS	Rural	AMR	0.36	0.32	10.12%	0.53	0.37	38.47%	100%
2060	APEPDC	RAJAHMUND	JAGGAMPETA	PRATHIPADU	KATHIPUDI	4324205	11KV AL SAMI AGRO PRODUTS	Industria	AMR	0.92	0.91	1.19%	0.73	0.69	6.12%	100%
2061	APEPDC	RAJAHMUND	JAGGAMPETA	PRATHIPADU	KATHIPUDI	4324203	11KV INDUSTRIAL	Industria	AMR	0.43	0.39	9.80%	0.54	0.44	26.59%	100%
2062	APEPDC	RAJAHMUND	JAGGAMPETA	PRATHIPADU	KATHIPUDI	4324201	11KV KATHIPUDI	Mixed	AMR	0.60	0.56	6.11%	0.46	0.38	21.91%	100%
2063	APEPDC	RAJAHMUND	JAGGAMPETA	PRATHIPADU	KATHIPUDI	4324207	11KV KATHIPUDI SS HQ FEEDER	Rural	AMR	2.22	2.04	7.97%	1.02	1.03	7.97%	100%
2064	APEPDC	RAJAHMUND	JAGGAMPETA	PRATHIPADU	KATHIPUDI	4324202	11KV RAVIKAMPADU	Mixed	AMR	1.08	1.01	6.71%	0.73	0.61	21.88%	100%
2065	APEPDC	RAJAHMUND	JAGGAMPETA	PRATHIPADU	ROWTHULAPUDI	4324102	11KV GIDIJAM	Mixed	AMR	1.09	1.04	3.95%	0.76	0.63	20.54%	100%
2066	APEPDC	RAJAHMUND	JAGGAMPETA	PRATHIPADU	ROWTHULAPUDI	4324105	11KV GUMMAREGULA INDUSTRIA	Industria	AMR	1.85	1.69	8.52%	1.22	1.08	19.10%	100%
2067	APEPDC	RAJAHMUND	JAGGAMPETA	PRATHIPADU	ROWTHULAPUDI	4324101	11KV KOTTAM	Mixed	AMR	0.63	0.62	2.71%	0.57	0.44	25.39%	100%
2068	APEPDC	RAJAHMUND	JAGGAMPETA	PRATHIPADU	ROWTHULAPUDI	4324104	11KV ROWTHULAPUDI RURAL	Mixed	AMR	0.43	0.41	4.50%	0.40	0.32	24.35%	100%
2069	APEPDC	RAJAHMUND	JAGGAMPETA	PRATHIPADU	ROWTHULAPUDI	4324103	11KV ROWTHULAPUDIMHQ AN	Rural	AMR	0.94	0.92	2.22%	0.79	0.77	4.24%	100%
2070	APEPDC	RAJAHMUND	JAGGAMPETA	PRATHIPADU	SANKHAVARAM	4324301	11KV MHQ	Rural	AMR	0.65	0.63	2.39%	0.78	0.75	5.75%	100%
2071	APEPDC	RAJAHMUND	JAGGAMPETA	PRATHIPADU	SANKHAVARAM	4324206	11KV ROYAL IMPORTS AND EXP	Industria	AMR	1.52	1.50	1.12%	1.08	1.04	4.54%	100%
2072	APEPDC	RAJAHMUND	JAGGAMPETA	PRATHIPADU	SANKHAVARAM	4324302	11KV RURAL	Mixed	AMR	0.88	0.81	8.40%	0.83	0.67	25.57%	100%
2073	APEPDC	RAJAHMUND	JAGGAMPETA	PRATHIPADU	YELESWARAM	4314107	11 KV SPM AGRO TECH LIMITED	Industria	AMR	0.00	0.00	0.00%	0.00	0.00	0.00%	100%
2074	APEPDC	RAJAHMUND	JAGGAMPETA	PRATHIPADU	YELESWARAM	4314106	11KV CPWS DEDICATED	Rural	AMR	1.61	1.59	1.50%	1.25	1.07	15.88%	100%
2075	APEPDC	RAJAHMUND	JAGGAMPETA	PRATHIPADU	YELESWARAM	4314105	11KV GVPALEM	Mixed	AMR	1.63	1.53	5.80%	0.75	0.72	10.30%	100%
2076	APEPDC	RAJAHMUND	JAGGAMPETA	PRATHIPADU	YELESWARAM	4314103	11KV LINGAMPARTHI	Mixed	AMR	1.96	1.83	6.23%	1.56	1.20	28.28%	100%
2077	APEPDC	RAJAHMUND	JAGGAMPETA	PRATHIPADU	YELESWARAM	4314104	11KV Y.R.C.	Rural	AMR	1.33	1.23	7.99%	1.09	0.88	25.85%	100%
2078	APEPDC	RAJAHMUND	JAGGAMPETA	PRATHIPADU	YELESWARAM	4314101	11KV YELESWARAM	Rural	AMR	3.15	3.09	1.83%	1.84	1.85	1.83%	100%
2079	APEPDC	RAJAHMUND	JAGGAMPETA	PRATHIPADU	YELESWARAM	4314102	11KV YERRAVARAM	Mixed	AMR	0.87	0.86	1.46%	0.49	0.45	10.34%	100%
2080	APEPDC	RAJAHMUND	JAGGAMPETA	PRATHIPADU	YERRAVARAM	4314202	11KV SIRIPURAM	Mixed	AMR	0.97	0.90	7.82%	0.70	0.56	26.10%	100%
2081	APEPDC	RAJAHMUND	JAGGAMPETA	PRATHIPADU	YERRAVARAM	4314203	11KV TIRUMALI	Mixed	AMR	1.30	1.22	6.05%	0.71	0.63	16.94%	100%
2082	APEPDC	RAJAHMUND	JAGGAMPETA	PRATHIPADU	YERRAVARAM	4314204	11KV YERRAVARAM HQ 24 HRS	Rural	AMR	0.64	0.48	24.29%	0.82	0.67	38.12%	100%
2083	APEPDC	RAJAHMUND	JAGGAMPETA	PRATHIPADU	YERRAVARAM	4314201	11KV YERRAVARAM SS HEAD Q	Rural	AMR	0.94	0.82	12.13%	0.52	0.44	24.80%	100%
2084	APEPDC	RAJAHMUND	JAGGAMPETA	TUNI	33/11KV ANNAYAPETA	4323402	11KV G.MUSALAYAPETA FEEDER	Industria	AMR	1.76	1.63	7.62%	1.21	1.08	17.65%	100%
2085	APEPDC	RAJAHMUND	JAGGAMPETA	TUNI	33/11KV ANNAYAPETA	4323403	11KV PYDIKONDA FEEDER	Mixed	AMR	0.81	0.80	2.16%	0.80	0.59	27.43%	100%
2086	APEPDC	RAJAHMUND	JAGGAMPETA	TUNI	33/11KV ANNAYAPETA	4323401	11KV YERRAYAPETA FEEDER	Mixed	AMR	2.78	2.53	8.96%	1.59	1.44	17.97%	100%
2087	APEPDC	RAJAHMUND	JAGGAMPETA	TUNI	ANNAVARAM	4323104	11KV A.KOTHAPALLI	Mixed	AMR	1.41	1.33	5.17%	0.74	0.68	13.66%	100%
2088	APEPDC	RAJAHMUND	JAGGAMPETA	TUNI	ANNAVARAM	4323101	11KV ANNAVARAM	Rural	AMR	2.31	2.13	8.01%	1.25	1.12	17.19%	100%
2089	APEPDC	RAJAHMUND	JAGGAMPETA	TUNI	ANNAVARAM	4323102	11KV BENDAPUDI	Mixed	AMR	1.01	0.93	7.41%	0.79	0.60	29.48%	100%
2090	APEPDC	RAJAHMUND	JAGGAMPETA	TUNI	ANNAVARAM	4323105	11KV DEVASTANAM	Industria	AMR	0.84	0.79	6.60%	0.62	0.58	12.39%	100%
2091	APEPDC	RAJAHMUND	JAGGAMPETA	TUNI	ANNAVARAM	4323103	11KV THETAGUNTA	Mixed	AMR	0.56	0.55	1.15%	0.47	0.38	20.24%	100%
2092	APEPDC	RAJAHMUND	JAGGAMPETA	TUNI	AV NAGARAM	4323301	11KV A V NAGARAM	Rural	AMR	1.30	1.17	10.38%	1.15	0.82	36.36%	100%
2093	APEPDC	RAJAHMUND	JAGGAMPETA	TUNI	AV NAGARAM	4323304	11KV RWS	Rural	AMR	3.51	3.18	9.37%	1.57	1.51	12.40%	100%
2094	APEPDC	RAJAHMUND	JAGGAMPETA	TUNI	AV NAGARAM	4323302	11KV SEETHARAMAPURAM	Mixed	AMR	0.89	0.81	8.58%	0.69	0.57	25.37%	100%
2095	APEPDC	RAJAHMUND	JAGGAMPETA	TUNI	AV NAGARAM	4323303	11KV SRUNGAVRUKSHAM	Mixed	AMR	0.70	0.66	5.16%	0.85	0.61	32.44%	100%
2096	APEPDC	RAJAHMUND	JAGGAMPETA	TUNI	AV NAGARAM	4323305	11KV LYFIUS	Industrial	AMR	0.38	0.38	0.6				

2098	APEPDC	RAJAHMUND	JAGGAMPETA	TUNI	ONTIMAMIDI	4323203	11KV KRISNAPURAM	Mixed	AMR	0.32	0.31	4.96%	0.46	0.32	34.40%	100%
2099	APEPDC	RAJAHMUND	JAGGAMPETA	TUNI	ONTIMAMIDI	4323204	11KV PERUMALLAPURAM	Rural	AMR	1.92	1.73	9.90%	0.93	0.82	21.05%	100%
2100	APEPDC	RAJAHMUND	JAGGAMPETA	TUNI	ONTIMAMIDI	4323202	11KV THONDANGI	Rural	AMR	0.92	0.89	2.42%	0.58	0.58	2.66%	100%
2101	APEPDC	RAJAHMUND	JAGGAMPETA	TUNI	K.E.CHINNAIAHPALEM	4322202	11KV BALARAMPURAM	Mixed	AMR	1.75	1.69	3.22%	0.96	0.86	13.08%	100%
2102	APEPDC	RAJAHMUND	JAGGAMPETA	TUNI	K.E.CHINNAIAHPALEM	4322201	11KV K.E.CHINNAIYAPALEM MH	Rural	AMR	0.47	0.42	10.54%	0.31	0.25	25.90%	100%
2103	APEPDC	RAJAHMUND	JAGGAMPETA	TUNI	K.E.CHINNAIAHPALEM	4322203	11KV L.D.PETA	Mixed	AMR	0.67	0.63	6.05%	0.56	0.43	27.53%	100%
2104	APEPDC	RAJAHMUND	JAGGAMPETA	TUNI	KOTANANDURU	4322103	11KV BH.KOTA	Mixed	AMR	1.36	1.28	5.54%	0.97	0.78	23.46%	100%
2105	APEPDC	RAJAHMUND	JAGGAMPETA	TUNI	KOTANANDURU	4322102	11KV KOTANANDURU(R)	Mixed	AMR	0.73	0.72	1.63%	0.53	0.43	20.89%	100%
2106	APEPDC	RAJAHMUND	JAGGAMPETA	TUNI	KOTANANDURU	4322101	11KV KOTANANDURU(T)	Rural	AMR	1.21	1.19	2.22%	1.24	1.21	4.82%	100%
2107	APEPDC	RAJAHMUND	JAGGAMPETA	TUNI	KOTANANDURU	4322104	11KV T.J.NAGARAM	Mixed	AMR	0.83	0.78	6.86%	0.67	0.52	27.76%	100%
2108	APEPDC	RAJAHMUND	JAGGAMPETA	TUNI	33/11KV K.O MALLAVAR	4321502	11KV DONDAWAKA	Mixed	AMR	0.72	0.67	6.78%	1.02	0.70	35.62%	100%
2109	APEPDC	RAJAHMUND	JAGGAMPETA	TUNI	33/11KV K.O MALLAVAR	4321501	11KV K.O.MALLAVARAM	Rural	AMR	0.39	0.36	9.32%	0.39	0.29	32.93%	100%
2110	APEPDC	RAJAHMUND	JAGGAMPETA	TUNI	33/11KV K.O MALLAVAR	4321503	11KV S.R.PETA	Mixed	AMR	0.08	0.08	2.03%	0.24	0.15	38.70%	100%
2111	APEPDC	RAJAHMUND	JAGGAMPETA	TUNI	D.POLAVARAM	4321203	11KV D.POLAVARAM	Rural	AMR	0.71	0.65	8.56%	0.62	0.44	35.28%	100%
2112	APEPDC	RAJAHMUND	JAGGAMPETA	TUNI	D.POLAVARAM	4321201	11KV NSVNAGARAM	Mixed	AMR	1.82	1.66	8.63%	0.79	0.76	12.31%	100%
2113	APEPDC	RAJAHMUND	JAGGAMPETA	TUNI	D.POLAVARAM	4321202	11KV RAPAKA	Mixed	AMR	0.48	0.45	6.27%	0.60	0.42	34.00%	100%
2114	APEPDC	RAJAHMUND	JAGGAMPETA	TUNI	TETAGUNTA	4321401	11KV INDUSTRIAL	Industria	AMR	1.47	1.36	7.96%	1.38	1.33	11.19%	100%
2115	APEPDC	RAJAHMUND	JAGGAMPETA	TUNI	TETAGUNTA	4321404	11KV RAJULA KOTTURU	Rural	AMR	0.54	0.48	9.75%	0.52	0.38	34.23%	100%
2116	APEPDC	RAJAHMUND	JAGGAMPETA	TUNI	TETAGUNTA	4321402	11KV TETAGUNTA	Mixed	AMR	0.86	0.82	4.74%	0.71	0.57	23.47%	100%
2117	APEPDC	RAJAHMUND	JAGGAMPETA	TUNI	TETAGUNTA	4321403	11KV YERRAKONERU	Mixed	AMR	0.88	0.83	5.73%	0.59	0.51	19.96%	100%
2118	APEPDC	RAJAHMUND	JAGGAMPETA	TUNI	TUNI (CHAMAVARAM)	4321103	11KV CHAMAVARAM	Mixed	AMR	0.70	0.65	7.19%	0.55	0.43	26.20%	100%
2119	APEPDC	RAJAHMUND	JAGGAMPETA	TUNI	TUNI (CHAMAVARAM)	4321104	11KV RK.PALEM	Mixed	AMR	1.47	1.39	5.75%	1.38	1.04	28.88%	100%
2120	APEPDC	RAJAHMUND	JAGGAMPETA	TUNI	TUNI (CHAMAVARAM)	4321101	11KV TUNITOWN-I	Rural	AMR	0.64	0.58	8.87%	0.63	0.47	32.19%	100%
2121	APEPDC	RAJAHMUND	JAGGAMPETA	TUNI	TUNI (CHAMAVARAM)	4321102	11KV TUNITOWN-II	Rural	AMR	1.06	0.96	9.33%	0.69	0.54	28.31%	100%
2122	APEPDC	RAJAHMUND	JAGGAMPETA	TUNI	33/11KV THANDAVA	4321601	11 KV KATRALLA KONDA	Urban	AMR	3.05	3.02	0.87%	1.62	1.71	0.87%	100%
2123	APEPDC	RAJAHMUND	JAGGAMPETA	TUNI	33/11KV THANDAVA	4321603	11 KV MARUWADA	Mixed	AMR	0.90	0.84	6.51%	0.73	0.57	27.27%	100%
2124	APEPDC	RAJAHMUND	JAGGAMPETA	TUNI	33/11KV THANDAVA	4321602	11 KV TALUPULAMMA LOVA TE	Rural	AMR	0.74	0.67	9.30%	0.58	0.45	29.44%	100%
2125	APEPDC	RAJAHMUND	JAGGAMPETA	TUNI	33/11KV THANDAVA	4321604	11KV SEETHARAMAPURAM	Urban	AMR	0.68	0.66	2.56%	0.76	0.78	2.56%	100%
2126	APEPDC	RAJAHMUND	JAGGAMPETA	TUNI	SAI NAGAR INDOOR	4321701	GANAPATHI NAGAR	Urban	AMR	0.66	0.65	2.47%	0.54	0.56	2.47%	100%
2127	APEPDC	RAJAHMUND	JAGGAMPETA	TUNI	SAI NAGAR INDOOR	4321703	GNT ROAD	Urban	AMR	1.45	1.41	2.49%	0.97	1.00	2.49%	100%
2128	APEPDC	RAJAHMUND	JAGGAMPETA	TUNI	SAI NAGAR INDOOR	4321704	S ANNAVARAM	Rural	AMR	1.52	1.38	9.28%	0.80	0.66	24.94%	100%
2129	APEPDC	RAJAHMUND	JAGGAMPETA	TUNI	SAI NAGAR INDOOR	4321702	SAI NAGAR	Urban	AMR	0.71	0.70	1.65%	0.74	0.75	1.65%	100%
2130	APEPDC	RAJAHMUND	JAGGAMPETA	TUNI	VEERAVARAPU PETA	4321302	11KV BALAITEMPLE	Urban	AMR	2.51	2.48	1.46%	1.14	1.15	1.46%	100%
2131	APEPDC	RAJAHMUND	JAGGAMPETA	TUNI	VEERAVARAPU PETA	4321301	11KV GOVT.HOSPITAL	Urban	AMR	2.77	2.73	1.53%	1.44	1.48	1.53%	100%
2132	APEPDC	RAJAHMUND	JAGGAMPETA	TUNI	VEERAVARAPU PETA	4321303	11KV PAMPADRI	Urban	AMR	2.67	2.63	1.64%	1.84	1.85	1.64%	100%
2133	APEPDC	RAJAHMUND	KAKINADA	KAKINADA RURAL	KARAKUDURU	4244203	11KV A.P. TRAYAM RURAL	Mixed	AMR	0.07	0.06	17.92%	0.06	0.05	26.98%	100%
2134	APEPDC	RAJAHMUND	KAKINADA	KAKINADA RURAL	KARAKUDURU	4244202	11KV KARAKUDURU INDUSTRIAL	Industria	AMR	3.70	3.30	10.73%	1.62	1.57	13.61%	100%
2135	APEPDC	RAJAHMUND	KAKINADA	KAKINADA RURAL	KARAKUDURU	4244204	11KV KARAKUDURU INDUSTRIAL	Industria	AMR	3.58	3.26	8.76%	1.82	1.76	11.75%	100%
2136	APEPDC	RAJAHMUND	KAKINADA	KAKINADA RURAL	KARAKUDURU	4244201	11KV KARAKUDURU SS HQ	Rural	AMR	3.01	2.58	14.22%	1.09	1.04	17.99%	100%
2137	APEPDC	RAJAHMUND	KAKINADA	KAKINADA RURAL	KARAKUDURU	4244205	PEDAPUDI LIS	Rural	AMR	0.01	0.01	2.54%	0.45	0.30	35.42%	100%
2138	APEPDC	RAJAHMUND	KAKINADA	KAKINADA RURAL	KARAKUDURU	4244206	11KV KARAKUDURU INDUSTRIAL	Industrial	AMR	2.07	1.77	14.28%	0.98	0.92	19.96%	100%
2139	APEPDC	RAJAHMUND	KAKINADA	KAKINADA RURAL	PEDAPUDI	4244103	11KV DOMADA	Mixed	AMR	3.62	3.00	17.10%	1.62	1.58	19.08%	100%
2140	APEPDC	RAJAHMUND	KAKINADA	KAKINADA RURAL	PEDAPUDI	4244101	11KV G.MAMIDADA	Rural	AMR	2.44	2.15	11.85%	1.10	0.98	21.31%	100%
2141	APEPDC	RAJAHMUND	KAKINADA	KAKINADA RURAL	PEDAPUDI	4244104	11KV INDUSTRIAL	Industria	AMR	1.54	1.40	8.93%	1.04	0.92	19.11%	100%
2142	APEPDC	RAJAHMUND	KAKINADA	KAKINADA RURAL	PEDAPUDI	4244106	11KV LIFT IRRIGATION	Rural	AMR	0.00	0.00	1.76%	0.26	0.17	35.90%	100%
2143	APEPDC	RAJAHMUND	KAKINADA	KAKINADA RURAL	PEDAPUDI	4244107	11KV PATI	Rural	AMR	0.96	0.86	9.66%	0.56	0.44	29.29%	100%
2144	APEPDC	RAJAHMUND	KAKINADA	KAKINADA RURAL	PEDAPUDI	4244102	11KV PEDAPUDIMHQ	Rural	AMR	1.57	1.51	3.68%	1.11	1.08	6.46%	100%
2145	APEPDC	RAJAHMUND	KAKINADA	KAKINADA RURAL	PEDAPUDI	4244105	11KV VENDRA	Mixed	AMR	1.92	1.72	10.73%	1.21	0.97	28.62%	100%
2146	APEPDC	RAJAHMUND	KAKINADA	KAKINADA RURAL	33/11KV KUYERU	4223303	DUGGUDURU	Mixed	AMR	1.32	1.18	10.10%	0.75	0.64	23.74%	100%
2147	APEPDC	RAJAHMUND	KAKINADA	KAKINADA RURAL	33/11KV KUYERU	4223302	KUYERU INDUSTRIAL	Industria	AMR	2.26	2.06	8.70%	1.00	1.00	9.48%	100%
2148	APEPDC	RAJAHMUND	KAKINADA	KAKINADA RURAL	33/11KV KUYERU	4223301	KUYERU SS HQ	Rural	AMR	0.34	0.30	10.57%	0.44	0.30	37.64%	100%
2149	APEPDC	RAJAHMUND	KAKINADA	KAKINADA RURAL	33/11KV KUYERU	4223304	11KV INDUSTRIAL 2	Industria	AMR	1.15	1.02	11.08%	0.74	0.67	20.58%	100%
2150	APEPDC	RAJAHMUND	KAKINADA	KAKINADA RURAL	ARYAVATAM	4223103	11KV ANDRANGI	Mixed	AMR	2.15	1.90	11.58%	1.00	0.86	23.66%	100%
2151	APEPDC	RAJAHMUND	KAKINADA	KAKINADA RURAL	ARYAVATAM	4223104	11KV GORRIPUDI	Mixed	AMR	1.95	1.73	11.51%	1.25	1.00	29.33%	100%
2152	APEPDC	RAJAHMUND	KAKINADA	KAKINADA RURAL	ARYAVATAM	4223102	11KV INDUSTRIAL	Industria	AMR	2.79	2.57	8.00%	1.14	1.14	8.00%	100%
2153	APEPDC	RAJAHMUND	KAKINADA	KAKINADA RURAL	ARYAVATAM	4223101	11KV KAJULURUMHQ	Rural	AMR	0.20	0.19	3.45%	0.73	0.69	8.50%	100%
2154	APEPDC	RAJAHMUND	KAKINADA	KAKINADA RURAL	ARYAVATAM	4223105	11KV SHEELA	Mixed	AMR	1.30	1.16	10.80%	1.16	0.86	33.73%	100%
2155	APEPDC	RAJAHMUND	KAKINADA	KAKINADA RURAL	ARYAVATAM	4223106	11KV YANDAMURU INDUSTRIAL	Industria	AMR	1.26	1.18	6.60%	1.25	1.06	20.91%	100%
2156	APEPDC	RAJAHMUND	KAKINADA	KAKINADA RURAL	ARYAVATAM	4223107	ARYAVATAM SS HQ	Rural	AMR	1.51	1.37	8.99%	0.78	0.69	20.14%	100%
2157	APEPDC	RAJAHMUND	KAKINADA	KAKINADA RURAL	ARYAVATAM	4223108	PEDDAPURRAPADU LIFT IRRIGA	Rural	AMR	0.00	0.00	1.85%	0.31	0.20	36.74%	100%
2158	APEPDC	RAJAHMUND	KAKINADA	KAKINADA RURAL	KAJULURU	4223201	11KV KAJULURU INDUSTRIAL	Rural	AMR	3.43	2.91	15.18%	1.49	1.36	22.40%	100%
2159	APEPDC	RAJAHMUND	KAKINADA	KAKINADA RURAL	KAJULURU	4223202	11KV KAJULURU MHQ 2	Rural	AMR	1.85	1.79	3.69%	1.26	1.27	3.69%	100%
2160	APEPDC	RAJAHMUND	KAKINADA	KAKINADA RURAL	KAJULURU	4223203	11KV ONTITADI	Mixed	AMR	1.05	0.94	11.13%	0.81	0.64	30.08%	100%
2161	APEPDC	RAJAHMUND	KAKINADA	KAKINADA RURAL	INIARAM	4221205	11 KV SUNKARPALEM	Rural	AMR	1.51	1.35	10.89%	0.66	0.59	20.45%	100%
2162	APEPDC	RAJAHMUND	KAKINADA	KAKINADA RURAL	INIARAM	4221203	11KV INDUSTRIAL	Industria	AMR	1.84	1.65	10.52%	1.02	0.97	15.00%	100%
2163	APEPDC	RAJAHMUND	KAKINADA	KAKINADA RURAL	INIARAM	4221201	11KV INIARAM	Mixed	AMR	0.52	0.46	11.42%	0.33	0.27	27.41%	100%
2164	APEPDC	RAJAHMUND	KAKINADA	KAKINADA RURAL	INIARAM	4221204	11KV INIARAMHEADQUARTER	Rural	AMR	0.67	0.60	9.79%	0.47	0.38	27.43%	100%
2165	APEPDC	RAJAHMUND	KAKINADA	KAKINADA RURAL	INIARAM	4221202	11KV KOLANKA	Mixed	AMR	0.58	0.51	11.44%	0.39	0.31	28.82%	100%
2166	APEPDC	RAJAHMUND	KAKINADA	KAKINADA RURAL	33/11KV VELANGI	4222302	11KV INDUSTRIAL	Rural	AMR	1.97	1.72	12.86%	0.90	0.82	21.13%	100%
2167	APEPDC	RAJAHMUND	KAKINADA	KAKINADA RURAL	33/11KV VELANGI	4222303	11KV KURADA	Rural	AMR	1.41	1.21	13.87%	0.67	0.58	25.05%	100%
2168	APEPDC	RAJAHMUND	KAKINADA	KAKINADA RURAL	33/11KV VELANGI	4222301	11KV VELANGI 2	Rural	AMR	1.90	1.69	11.17%	0.87	0.80	17.98%	100%
2169	APEPDC	RAJAHMUND	KAKINADA	KAKINADA RURAL	KARAPA	4222101	11KV KARAPAMHQ	Rural	AMR	2.68	2.58	3.58%	1.16	1.20	3.58%	100%
2170	APEPDC	RAJAHMUND	KAKINADA	KAKINADA RURAL	KARAPA	4222102	11KV KARAPARURAL	Mixed	AMR	0.96	0.85	11.23%	0.54	0.46	24.28%	100%
2171	APEPDC	RAJAHMUND	KAKINADA	KAKINADA RURAL	KARAPA	4222103	11KV VELANGI	Mixed	AMR	2.08	1.85	11.16%	1.19	1.01	24.50%	100%
2172	APEPDC	RAJAHMUND	KAKINADA	KAKINADA RURAL	NADAKUDURU	4222203	11KV GURAJANAPALLI	Mixed	AMR	0.67	0.60	11.14%	0.72	0.51	36.90%	100%
2173	APEPDC	RAJAHMUND	KAKINADA	KAKINADA RURAL	NADAKUDURU	4222201	11KV NADAKUDURU 2	Rural	AMR	5.33	4.87	8.59%	2.62	2.50	12.77%	100%
2174	APEPDC	RAJAHMUND	KAKINADA	KAKINADA RURAL	NADAKUDURU	4222202	11KV NADAKUDURU INDUSTRIAL	Rural	AMR	3.87	3.34	13.71%	1.62	1.53	18.45%	100%
2175	APEPDC															

2176	APEPDC	RAJAHMUND	KAKINADA	KAKINADA RURAL	CHOLLANGI	4221301	CHOLLANGI SS HQ	Rural	AMR	0.80	0.72	10.10%	0.48	0.40	24.81%	100%
2177	APEPDC	RAJAHMUND	KAKINADA	KAKINADA RURAL	CHOLLANGI	4221302	G.VEMAVARAM	Mixed	AMR	2.05	1.85	9.75%	0.91	0.83	17.83%	100%
2178	APEPDC	RAJAHMUND	KAKINADA	KAKINADA RURAL	CHOLLANGI	4221303	PATAVALA INDUSTRIAL	Industria	AMR	3.15	3.05	3.34%	1.58	1.56	4.82%	100%
2179	APEPDC	RAJAHMUND	KAKINADA	KAKINADA RURAL	TALLAREVU	4221106	11KV COASTAL AQUA	Industria	AMR	2.21	2.01	8.79%	0.88	0.85	11.42%	100%
2180	APEPDC	RAJAHMUND	KAKINADA	KAKINADA RURAL	TALLAREVU	4221103	11KV CORANGI	Rural	AMR	1.58	1.52	3.76%	1.02	1.02	3.91%	100%
2181	APEPDC	RAJAHMUND	KAKINADA	KAKINADA RURAL	TALLAREVU	4221104	11KV CORANGI INDL	Rural	AMR	2.50	2.10	15.90%	1.64	1.38	29.30%	100%
2182	APEPDC	RAJAHMUND	KAKINADA	KAKINADA RURAL	TALLAREVU	4221102	11KV GADIMOGA	Mixed	AMR	1.93	1.72	10.88%	1.08	0.90	25.77%	100%
2183	APEPDC	RAJAHMUND	KAKINADA	KAKINADA RURAL	TALLAREVU	4221105	11KV GSPC	Industria	AMR	2.09	2.02	3.21%	1.08	1.08	3.79%	100%
2184	APEPDC	RAJAHMUND	KAKINADA	KAKINADA RURAL	TALLAREVU	4221101	11KV PALLIPALEM	Rural	AMR	2.84	2.44	13.80%	1.45	1.27	24.63%	100%
2185	APEPDC	RAJAHMUND	KAKINADA	KAKINADA TOWN-I	ANANDBHARATHI	4211403	11KV CINEMA ROAD	Urban	AMR	1.21	1.17	3.36%	1.14	1.14	3.36%	100%
2186	APEPDC	RAJAHMUND	KAKINADA	KAKINADA TOWN-I	ANANDBHARATHI	4211402	11KV RAMAKRISHNARAO PETA	Urban	AMR	2.12	2.05	3.27%	1.46	1.52	3.27%	100%
2187	APEPDC	RAJAHMUND	KAKINADA	KAKINADA TOWN-I	ANANDBHARATHI	4211401	11KV SATYAPRASANNA NAGAR	Urban	AMR	1.65	1.60	3.35%	0.77	0.78	3.35%	100%
2188	APEPDC	RAJAHMUND	KAKINADA	KAKINADA TOWN-I	ANANDBHARATHI	4211404	11KV II TOWN FEEDER	Urban	AMR	0.89	0.86	3.14%	1.03	1.02	4.05%	100%
2189	APEPDC	RAJAHMUND	KAKINADA	KAKINADA TOWN-I	GGH	4211303	AMBEDKAR BHAVAN	Urban	AMR	1.33	1.29	3.00%	0.76	0.78	3.00%	100%
2190	APEPDC	RAJAHMUND	KAKINADA	KAKINADA TOWN-I	GGH	4211302	GGH K	Urban	AMR	1.04	1.01	2.76%	0.83	0.82	3.36%	100%
2191	APEPDC	RAJAHMUND	KAKINADA	KAKINADA TOWN-I	GGH	4211301	WARF ROAD	Urban	AMR	1.86	1.80	3.12%	1.19	1.20	3.12%	100%
2192	APEPDC	RAJAHMUND	KAKINADA	KAKINADA TOWN-I	POWER HOUSE	4211106	11KV DM AND HO OFFICE	Urban	AMR	1.05	1.01	3.23%	0.70	0.72	3.23%	100%
2193	APEPDC	RAJAHMUND	KAKINADA	KAKINADA TOWN-I	POWER HOUSE	4211104	11KV BALAJI CHERUVU	Urban	AMR	1.64	1.58	3.25%	1.20	1.20	3.25%	100%
2194	APEPDC	RAJAHMUND	KAKINADA	KAKINADA TOWN-I	POWER HOUSE	4211101	11KV COLLECTOR OFFICE	Urban	AMR	0.65	0.63	3.04%	0.55	0.55	3.61%	100%
2195	APEPDC	RAJAHMUND	KAKINADA	KAKINADA TOWN-I	POWER HOUSE	4211105	11KV NOOKALAMMA TEMPLE	Urban	AMR	1.81	1.75	3.19%	1.06	1.08	3.19%	100%
2196	APEPDC	RAJAHMUND	KAKINADA	KAKINADA TOWN-I	POWER HOUSE	4211107	11KV TOWN HALL	Urban	AMR	1.78	1.73	2.83%	1.12	1.11	3.49%	100%
2197	APEPDC	RAJAHMUND	KAKINADA	KAKINADA TOWN-I	POWER HOUSE	4211103	11KV MAIN ROAD	Urban	AMR	1.99	1.92	3.11%	1.20	1.23	3.11%	100%
2198	APEPDC	RAJAHMUND	KAKINADA	KAKINADA TOWN-I	POWER HOUSE	4211102	11KV RAMARAO PETA	Urban	AMR	3.45	3.33	3.28%	1.54	1.58	3.28%	100%
2199	APEPDC	RAJAHMUND	KAKINADA	KAKINADA TOWN-I	SANTHACHERUVU	4211504	11KV GANJAMVARI STREET	Urban	AMR	0.75	0.73	3.07%	0.81	0.82	3.07%	100%
2200	APEPDC	RAJAHMUND	KAKINADA	KAKINADA TOWN-I	SANTHACHERUVU	4211503	11KV GLASS HOUSE	Urban	AMR	1.35	1.30	3.38%	1.05	1.06	3.38%	100%
2201	APEPDC	RAJAHMUND	KAKINADA	KAKINADA TOWN-I	SANTHACHERUVU	4211506	11KV GOLD MARKET	Urban	AMR	1.80	1.75	3.18%	1.63	1.65	3.18%	100%
2202	APEPDC	RAJAHMUND	KAKINADA	KAKINADA TOWN-I	SANTHACHERUVU	4211501	11KV RAGAMPETA	Urban	AMR	2.20	2.13	3.25%	1.09	1.14	3.25%	100%
2203	APEPDC	RAJAHMUND	KAKINADA	KAKINADA TOWN-I	SANTHACHERUVU	4211502	11KV RANGANAI DU STREET	Urban	AMR	1.20	1.16	3.39%	0.87	0.91	3.39%	100%
2204	APEPDC	RAJAHMUND	KAKINADA	KAKINADA TOWN-I	SANTHACHERUVU	4211505	11KV SUPER BAZAR	Urban	AMR	1.65	1.60	3.18%	0.95	0.94	3.70%	100%
2205	APEPDC	RAJAHMUND	KAKINADA	KAKINADA TOWN-I	INDOOR PORT	4212104	11KV BEACHROAD	Urban	AMR	1.87	1.81	2.86%	1.94	1.92	3.77%	100%
2206	APEPDC	RAJAHMUND	KAKINADA	KAKINADA TOWN-I	INDOOR PORT	4212102	11KV COMMERCIAL	Urban	AMR	0.30	0.28	3.49%	0.67	0.68	3.49%	100%
2207	APEPDC	RAJAHMUND	KAKINADA	KAKINADA TOWN-I	INDOOR PORT	4212101	11KV S.N.PURAM	Urban	AMR	1.85	1.79	3.34%	0.88	0.91	3.34%	100%
2208	APEPDC	RAJAHMUND	KAKINADA	KAKINADA TOWN-I	INDOOR PORT	4212105	11KV YETIMOGA	Urban	AMR	2.43	2.36	2.78%	1.21	1.20	3.61%	100%
2209	APEPDC	RAJAHMUND	KAKINADA	KAKINADA TOWN-I	JNTU	4213301	11KV GODARIGUNTA	Urban	AMR	2.21	2.14	2.89%	1.32	1.35	2.89%	100%
2210	APEPDC	RAJAHMUND	KAKINADA	KAKINADA TOWN-I	JNTU	4213304	11KV JNTU	Urban	AMR	0.66	0.64	3.11%	1.11	1.10	3.84%	100%
2211	APEPDC	RAJAHMUND	KAKINADA	KAKINADA TOWN-I	JNTU	4213303	11KV MADHAVANAGAR	Urban	AMR	1.24	1.21	3.00%	0.94	0.94	3.00%	100%
2212	APEPDC	RAJAHMUND	KAKINADA	KAKINADA TOWN-I	JNTU	4213305	11KV SURESH NAGAR	Urban	AMR	1.70	1.65	2.85%	0.83	0.86	2.85%	100%
2213	APEPDC	RAJAHMUND	KAKINADA	KAKINADA TOWN-I	JNTU	4213302	11KV VENKATNAGAR	Urban	AMR	1.37	1.32	3.36%	0.67	0.70	3.36%	100%
2214	APEPDC	RAJAHMUND	KAKINADA	KAKINADA TOWN-I	NAGAMALLITHOTA	4213201	11KV NAGAMALLITHOTA	Urban	AMR	3.31	3.20	3.22%	1.74	1.78	3.22%	100%
2215	APEPDC	RAJAHMUND	KAKINADA	KAKINADA TOWN-I	NAGAMALLITHOTA	4213202	11KV SIDDHARDANAGAR	Urban	AMR	1.01	0.98	3.32%	0.93	0.94	3.32%	100%
2216	APEPDC	RAJAHMUND	KAKINADA	KAKINADA TOWN-I	NAGAMALLITHOTA	4213203	11KV SRIRAMNAGAR	Urban	AMR	3.41	3.32	2.56%	1.74	1.79	2.56%	100%
2217	APEPDC	RAJAHMUND	KAKINADA	KAKINADA TOWN-I	NAGAMALLITHOTA	4213204	11KV VIDYUTHNAGAR	Urban	AMR	3.18	3.10	2.53%	1.33	1.39	2.53%	100%
2218	APEPDC	RAJAHMUND	KAKINADA	KAKINADA TOWN-I	NEW KAKINADA	4213101	11KV BHANUGUDI	Urban	AMR	2.71	2.63	2.68%	1.85	1.88	2.68%	100%
2219	APEPDC	RAJAHMUND	KAKINADA	KAKINADA TOWN-I	NEW KAKINADA	4213102	11KV KOKILA	Urban	AMR	2.28	2.21	2.90%	1.25	1.26	2.90%	100%
2220	APEPDC	RAJAHMUND	KAKINADA	KAKINADA TOWN-I	NEW KAKINADA	4213103	11KV R.T.C	Urban	AMR	1.56	1.51	3.00%	1.19	1.20	3.00%	100%
2221	APEPDC	RAJAHMUND	KAKINADA	KAKINADA TOWN-I	NEW KAKINADA	4213105	11KV RECHERLAPETA	Urban	AMR	2.15	2.09	2.77%	1.18	1.21	2.77%	100%
2222	APEPDC	RAJAHMUND	KAKINADA	KAKINADA TOWN-I	NEW KAKINADA	4213104	11KV STADIUM	Urban	AMR	1.55	1.51	2.96%	1.12	1.17	2.96%	100%
2223	APEPDC	RAJAHMUND	KAKINADA	KAKINADA TOWN-I	NEW KAKINADA	4213106	11KV LAKSHMI NAGR	Urban	AMR	1.38	1.35	2.24%	1.02	1.00	3.46%	100%
2224	APEPDC	RAJAHMUND	KAKINADA	KAKINADA TOWN-I	DAIRY FORM	4211202	11KV INDUSTRIAL	Urban	AMR	4.45	4.33	2.67%	2.47	2.45	3.36%	100%
2225	APEPDC	RAJAHMUND	KAKINADA	KAKINADA TOWN-I	DAIRY FORM	4211201	11KV PALLAMRAJUNAGAR	Urban	AMR	2.14	2.08	2.79%	1.07	1.11	2.79%	100%
2226	APEPDC	RAJAHMUND	KAKINADA	KAKINADA TOWN-I	DAIRY FORM	4211203	11KV REVENU COLONY	Urban	AMR	2.65	2.57	2.99%	1.59	1.63	2.99%	100%
2227	APEPDC	RAJAHMUND	KAKINADA	KAKINADA TOWN-I	DAIRY FORM	4211205	11KV SAMBAMURTHYNAGAR	Urban	AMR	2.35	2.29	2.77%	1.30	1.35	2.77%	100%
2228	APEPDC	RAJAHMUND	KAKINADA	KAKINADA TOWN-I	DAIRY FORM	4211204	11KV CHITTINADU PORT	Urban	AMR	1.45	1.42	2.23%	1.19	1.19	2.44%	100%
2229	APEPDC	RAJAHMUND	KAKINADA	KAKINADA TOWN-II	33/11KV VALASAPAKALA	4224502	GANGALAMMATEMPLE	Rural	AMR	2.47	2.15	13.02%	1.34	1.08	29.56%	100%
2230	APEPDC	RAJAHMUND	KAKINADA	KAKINADA TOWN-II	33/11KV VALASAPAKALA	4224503	V.S.LAKSHMI	Urban	AMR	2.27	2.21	2.60%	1.55	1.57	2.60%	100%
2231	APEPDC	RAJAHMUND	KAKINADA	KAKINADA TOWN-II	33/11KV VALASAPAKALA	4224501	VALASAPAKALA	Urban	AMR	1.83	1.77	2.84%	1.39	1.43	2.84%	100%
2232	APEPDC	RAJAHMUND	KAKINADA	KAKINADA TOWN-II	GAIGOLUPADU	4224403	BHAVANNARAYANA TEMPLE	Urban	AMR	4.96	4.82	2.67%	2.54	2.66	2.67%	100%
2233	APEPDC	RAJAHMUND	KAKINADA	KAKINADA TOWN-II	GAIGOLUPADU	4224402	FCI COLONY	Urban	AMR	2.11	2.05	2.93%	1.42	1.45	2.93%	100%
2234	APEPDC	RAJAHMUND	KAKINADA	KAKINADA TOWN-II	GAIGOLUPADU	4224404	GYGOLUPADU	Urban	AMR	0.53	0.52	2.22%	0.93	0.94	2.22%	100%
2235	APEPDC	RAJAHMUND	KAKINADA	KAKINADA TOWN-II	GAIGOLUPADU	4224401	JEWEL CITY	Rural	AMR	3.07	2.67	13.12%	1.82	1.59	24.53%	100%
2236	APEPDC	RAJAHMUND	KAKINADA	KAKINADA TOWN-II	SARPAVARAM	4224104	11KV ANDHRAJYOTHI INDUSTRIAL	Urban	AMR	3.19	3.06	4.04%	1.86	1.86	4.13%	100%
2237	APEPDC	RAJAHMUND	KAKINADA	KAKINADA TOWN-II	SARPAVARAM	4224106	11KV APS	Rural	AMR	2.63	2.27	13.88%	1.43	1.14	31.13%	100%
2238	APEPDC	RAJAHMUND	KAKINADA	KAKINADA TOWN-II	SARPAVARAM	4224101	11KV ASHRAM SCHOOL	Urban	AMR	3.15	3.07	2.63%	3.05	3.09	2.63%	100%
2239	APEPDC	RAJAHMUND	KAKINADA	KAKINADA TOWN-II	SARPAVARAM	4224105	11KV GANGARAJUNAGAR	Urban	AMR	1.54	1.49	3.08%	0.90	0.94	3.08%	100%
2240	APEPDC	RAJAHMUND	KAKINADA	KAKINADA TOWN-II	SARPAVARAM	4224102	11KV SARPAVARAM	Urban	AMR	2.01	1.96	2.80%	1.56	1.58	2.80%	100%
2241	APEPDC	RAJAHMUND	KAKINADA	KAKINADA TOWN-II	SARPAVARAM	4224103	11KV SETRAJINDAL	Rural	AMR	2.04	1.78	12.79%	1.53	1.08	38.42%	100%
2242	APEPDC	RAJAHMUND	KAKINADA	KAKINADA TOWN-II	SARPAVARAM	4224107	11KV SIMHADINAGAR	Urban	AMR	1.60	1.56	2.65%	0.86	0.89	2.65%	100%
2243	APEPDC	RAJAHMUND	KAKINADA	KAKINADA TOWN-II	SASIKANTH NAGAR	4224302	11KV BOATCLUB	Urban	AMR	2.03	1.97	2.78%	1.30	1.33	2.78%	100%
2244	APEPDC	RAJAHMUND	KAKINADA	KAKINADA TOWN-II	SASIKANTH NAGAR	4224303	11KV R.T.O	Urban	AMR	1.68	1.63	2.66%	1.28	1.30	2.66%	100%
2245	APEPDC	RAJAHMUND	KAKINADA	KAKINADA TOWN-II	SASIKANTH NAGAR	4224301	11KV SASIKANTH NAGAR	Urban	AMR	1.69	1.65	2.58%	1.03	1.06	2.58%	100%
2246	APEPDC	RAJAHMUND	KAKINADA	KAKINADA TOWN-II	SASIKANTH NAGAR	4224304	11KV WATER WORKS	Urban	AMR	0.18	0.17	2.94%	0.33	0.33	3.69%	100%
2247	APEPDC	RAJAHMUND	KAKINADA	KAKINADA TOWN-II	ANNAMGHATI	4214201	11KV GATHI FEEDER	Urban	AMR	2.59	2.53	2.64%	1.52	1.57	2.64%	100%
2248	APEPDC	RAJAHMUND	KAKINADA	KAKINADA TOWN-II	ANNAMGHATI	4214203	11KV TARAKARAMA NAGAR FEEDER	Urban	AMR	2.26	2.21	2.49%	1.44	1.47	2.49%	100%
2249	APEPDC	RAJAHMUND	KAKINADA	KAKINADA TOWN-II	ANNAMGHATI	4214202	11KV WATER WORKS NAGAR	Urban	AMR	2.00	1.94	2.90%	1.27	1.30	2.90%	100%
2250	APEPDC	RAJAHMUND	KAKINADA	KAKINADA TOWN-II	JN PURAM	4214101	11KV CHOLLANGI	Urban	AMR	2.80	2.73	2.48%	1.57	1.63	2.48%	100%
2251	APEPDC	RAJAHMUND	KAKINADA	KAKINADA TOWN-II	JN PURAM	4214107	11KV DRIVERS COLONY	Urban	AMR	2.81	2.73	2.85%	1.65	1.72	2.85%	100%
2252	APEPDC	RAJAHMUND	KAKINADA	KAKINADA TOWN-II	JN PURAM	4214102	11KV INDUSTRIAL/ARATAKATLA	Urban	AMR	1.98	1.93	2.56%	1.12	1.11	3.57%	100%
2253	APEPDC															

2254	APEPDC	RAJAHMUND	KAKINADA	KAKINADA TOWN-II	JN PURAM	4214106	11KV N.S.ROAD	Urban	AMR	2.80	2.72	3.00%	1.56	1.61	3.00%	100%
2255	APEPDC	RAJAHMUND	KAKINADA	KAKINADA TOWN-II	JN PURAM	4214104	11KV NADAKUDURU	Rural	AMR	3.43	3.17	7.76%	1.82	1.57	20.21%	100%
2256	APEPDC	RAJAHMUND	KAKINADA	KAKINADA TOWN-II	33/11KV INDRAPALEM	4215301	CHEEDIGA	Rural	AMR	2.49	2.15	13.58%	1.28	1.03	30.54%	100%
2257	APEPDC	RAJAHMUND	KAKINADA	KAKINADA TOWN-II	33/11KV INDRAPALEM	4215302	GANGANAPALLI	Rural	AMR	2.75	2.38	13.43%	1.28	1.06	28.14%	100%
2258	APEPDC	RAJAHMUND	KAKINADA	KAKINADA TOWN-II	33/11KV INDRAPALEM	4215303	REPERU	Rural	AMR	1.73	1.49	13.89%	0.89	0.73	29.49%	100%
2259	APEPDC	RAJAHMUND	KAKINADA	KAKINADA TOWN-II	PRATHAP NAGAR	4215102	11KV ASHOK NAGAR	Urban	AMR	2.35	2.29	2.82%	1.06	1.10	2.82%	100%
2260	APEPDC	RAJAHMUND	KAKINADA	KAKINADA TOWN-II	PRATHAP NAGAR	4215101	11KV GANDHINAGAR	Urban	AMR	2.97	2.89	2.87%	1.66	1.72	2.87%	100%
2261	APEPDC	RAJAHMUND	KAKINADA	KAKINADA TOWN-II	PRATHAP NAGAR	4215104	11KV INDRAPALEM	Urban	AMR	2.65	2.57	2.82%	1.28	1.34	2.82%	100%
2262	APEPDC	RAJAHMUND	KAKINADA	KAKINADA TOWN-II	PRATHAP NAGAR	4215106	11KV KOVVADA	Urban	AMR	2.27	2.21	2.87%	1.29	1.34	2.87%	100%
2263	APEPDC	RAJAHMUND	KAKINADA	KAKINADA TOWN-II	PRATHAP NAGAR	4215105	11KV PRATAPNAGAR	Urban	AMR	2.24	2.17	3.13%	1.30	1.34	3.13%	100%
2264	APEPDC	RAJAHMUND	KAKINADA	KAKINADA TOWN-II	PRATHAP NAGAR	4215107	11KV TREASURY COLONY	Urban	AMR	1.96	1.90	3.07%	1.12	1.15	3.07%	100%
2265	APEPDC	RAJAHMUND	KAKINADA	KAKINADA TOWN-II	SARADAMBA	4215202	11KV KONDAYYPALEM	Urban	AMR	0.88	0.86	2.40%	1.00	1.01	2.40%	100%
2266	APEPDC	RAJAHMUND	KAKINADA	KAKINADA TOWN-II	SARADAMBA	4215203	11KV MADHURANAGAR	Urban	AMR	3.09	3.01	2.88%	1.44	1.50	2.88%	100%
2267	APEPDC	RAJAHMUND	KAKINADA	KAKINADA TOWN-II	SARADAMBA	4215201	11KV ZP GUEST HOUSE	Urban	AMR	3.52	3.42	2.76%	1.75	1.82	2.76%	100%
2268	APEPDC	RAJAHMUND	KAKINADA	KAKINADA TOWN-II	THIMMAPURAM	4254104	11KV APEX	Industria	AMR	1.60	1.57	2.22%	1.45	1.42	4.61%	100%
2269	APEPDC	RAJAHMUND	KAKINADA	KAKINADA TOWN-II	THIMMAPURAM	4254101	11KV PANASAPADU	Rural	AMR	1.72	1.53	10.85%	1.06	0.80	32.57%	100%
2270	APEPDC	RAJAHMUND	KAKINADA	KAKINADA TOWN-II	THIMMAPURAM	4254103	11KV THIMMAPURAM-PANDUR	Rural	AMR	2.12	1.90	10.21%	1.57	1.16	33.72%	100%
2271	APEPDC	RAJAHMUND	KAKINADA	KAKINADA TOWN-II	THIMMAPURAM	4254102	11KV VAKALAPUDI	Rural	AMR	2.13	1.90	10.97%	1.17	0.94	28.36%	100%
2272	APEPDC	RAJAHMUND	KAKINADA	KAKINADA TOWN-II	VAKALAPUDI	4224205	11KV ACHALMOR	Industria	AMR	1.83	1.79	1.84%	1.51	1.47	4.14%	100%
2273	APEPDC	RAJAHMUND	KAKINADA	KAKINADA TOWN-II	VAKALAPUDI	4224209	11KV AGARWAL INDUSTRIES	Industria	AMR	0.80	0.78	2.75%	0.96	0.93	6.17%	100%
2274	APEPDC	RAJAHMUND	KAKINADA	KAKINADA TOWN-II	VAKALAPUDI	4224208	11KV BHAGAWATHI INDUSTRY	Industria	AMR	0.63	0.60	3.33%	0.93	0.90	6.79%	100%
2275	APEPDC	RAJAHMUND	KAKINADA	KAKINADA TOWN-II	VAKALAPUDI	4224202	11KV I.O.C.L	Industria	AMR	2.01	1.75	12.82%	1.90	1.65	24.25%	100%
2276	APEPDC	RAJAHMUND	KAKINADA	KAKINADA TOWN-II	VAKALAPUDI	4224203	11KV INDUSTRIAL	Rural	AMR	3.08	2.65	13.71%	1.55	1.38	22.84%	100%
2277	APEPDC	RAJAHMUND	KAKINADA	KAKINADA TOWN-II	VAKALAPUDI	4224204	11KV INDUSTRIAL 2	Rural	AMR	1.14	0.99	13.09%	0.81	0.62	33.33%	100%
2278	APEPDC	RAJAHMUND	KAKINADA	KAKINADA TOWN-II	VAKALAPUDI	4224210	11KV LOHIYA	Industria	AMR	1.91	1.88	1.68%	1.83	1.79	3.62%	100%
2279	APEPDC	RAJAHMUND	KAKINADA	KAKINADA TOWN-II	VAKALAPUDI	4224201	11KV NEMAM	Rural	AMR	1.59	1.44	9.92%	1.32	0.93	36.57%	100%
2280	APEPDC	RAJAHMUND	KAKINADA	KAKINADA TOWN-II	VAKALAPUDI	4224207	11KV MINORPETA	Rural	AMR	1.97	1.70	13.71%	1.25	0.90	37.56%	100%
2281	APEPDC	RAJAHMUND	KAKINADA	KAKINADA TOWN-II	VAKALAPUDI	4224206	11KV NIKHIL REFINIRIES	Rural	AMR	1.40	1.18	15.33%	1.51	1.10	38.52%	100%
2282	APEPDC	RAJAHMUND	KAKINADA	KAKINADA TOWN-II	VAKALAPUDI	4224211	11KV UNIVERSAL BIO FUEL	Industria	AMR	1.84	1.81	2.03%	1.60	1.57	4.18%	100%
2283	APEPDC	RAJAHMUND	KAKINADA	KAKINADA TOWN-II	VAKALAPUDI	4224212	11KV ONGC	Industria	AMR	0.18	0.18	2.59%	0.59	0.56	7.90%	100%
2284	APEPDC	RAJAHMUND	KAKINADA	PITHAPURAM	B PRATHIPADU	4232203	11KV B.PRATHIPADU RURAL	Mixed	AMR	0.60	0.60	10.61%	0.77	0.54	37.27%	100%
2285	APEPDC	RAJAHMUND	KAKINADA	PITHAPURAM	B PRATHIPADU	4232202	11KV GOLLAPROLU INDUSTRIAL	Urban	AMR	1.79	1.74	2.46%	1.36	1.36	2.46%	100%
2286	APEPDC	RAJAHMUND	KAKINADA	PITHAPURAM	B PRATHIPADU	4232201	11KV GOLLAPROLU TOWN	Urban	AMR	3.42	3.31	3.26%	1.82	1.85	3.26%	100%
2287	APEPDC	RAJAHMUND	KAKINADA	PITHAPURAM	B PRATHIPADU	4232204	B PRATHIPADU INDUSTRIAL	Industria	AMR	1.34	1.25	6.64%	1.21	1.04	19.52%	100%
2288	APEPDC	RAJAHMUND	KAKINADA	PITHAPURAM	CHEBROLU GOLLAPROLU	4232103	11KV CHEBROLU	Agricultural	AMR	0.13	0.12	12.72%	0.08	0.06	33.64%	100%
2289	APEPDC	RAJAHMUND	KAKINADA	PITHAPURAM	CHEBROLU GOLLAPROLU	4232101	11KV CHENDURTHY	Mixed	AMR	0.98	0.89	9.12%	1.22	0.83	37.84%	100%
2290	APEPDC	RAJAHMUND	KAKINADA	PITHAPURAM	CHEBROLU GOLLAPROLU	4232102	11KV DURGADA	Mixed	AMR	1.30	1.19	9.16%	1.08	0.80	32.06%	100%
2291	APEPDC	RAJAHMUND	KAKINADA	PITHAPURAM	CHEBROLU GOLLAPROLU	4232107	11KV ELITE NATURAL INDL	Industria	AMR	0.26	0.26	1.29%	1.45	1.42	3.53%	100%
2292	APEPDC	RAJAHMUND	KAKINADA	PITHAPURAM	CHEBROLU GOLLAPROLU	4232105	11KV MALLAVARAM	Mixed	AMR	0.84	0.76	9.79%	1.03	0.70	38.23%	100%
2293	APEPDC	RAJAHMUND	KAKINADA	PITHAPURAM	CHEBROLU GOLLAPROLU	4232106	11KV SAI LAKSHMI INDL	Industria	AMR	0.91	0.86	6.03%	1.08	0.90	21.99%	100%
2294	APEPDC	RAJAHMUND	KAKINADA	PITHAPURAM	CHEBROLU GOLLAPROLU	4232104	11KV TATIPARTHY	Mixed	AMR	1.30	1.19	8.64%	1.06	0.78	32.29%	100%
2295	APEPDC	RAJAHMUND	KAKINADA	PITHAPURAM	CHEBROLU GOLLAPROLU	4232108	CHEBROLU TOWN FEEDER	Rural	AMR	2.19	1.98	9.41%	1.42	1.38	12.04%	100%
2296	APEPDC	RAJAHMUND	KAKINADA	PITHAPURAM	KUMARAPURAM	4234104	11KV GOVINDA RAJU PALEM	Mixed	AMR	0.56	0.50	10.77%	0.60	0.42	37.62%	100%
2297	APEPDC	RAJAHMUND	KAKINADA	PITHAPURAM	KUMARAPURAM	4234101	11KV KS TEMPLE	Urban	AMR	1.49	1.45	2.30%	1.10	1.10	2.48%	100%
2298	APEPDC	RAJAHMUND	KAKINADA	PITHAPURAM	KUMARAPURAM	4234102	11KV KUMARAPURAM	Mixed	AMR	0.54	0.48	10.45%	0.65	0.44	38.48%	100%
2299	APEPDC	RAJAHMUND	KAKINADA	PITHAPURAM	KUMARAPURAM	4234103	11KV MALLAM	Mixed	AMR	1.03	0.92	10.80%	0.89	0.66	33.64%	100%
2300	APEPDC	RAJAHMUND	KAKINADA	PITHAPURAM	P.DONTAMURU	4234201	11 KV CHINA JAGGAMPETA FEEDER	Mixed	AMR	0.70	0.59	15.42%	0.72	0.53	38.67%	100%
2301	APEPDC	RAJAHMUND	KAKINADA	PITHAPURAM	P.DONTAMURU	4234203	11 KV P DONTAMURU	Rural	AMR	0.60	0.54	10.40%	1.18	0.80	38.68%	100%
2302	APEPDC	RAJAHMUND	KAKINADA	PITHAPURAM	P.DONTAMURU	4234202	11 KV THIMMAPURAM FEEDER	Mixed	AMR	0.65	0.59	10.33%	0.40	0.32	27.26%	100%
2303	APEPDC	RAJAHMUND	KAKINADA	PITHAPURAM	PITHAPURAM	4231103	11KV B.KOTHURU	Mixed	AMR	0.83	0.73	12.41%	0.90	0.64	37.98%	100%
2304	APEPDC	RAJAHMUND	KAKINADA	PITHAPURAM	PITHAPURAM	4231107	11KV CHITRADA	Rural	AMR	2.52	2.26	10.24%	1.04	0.94	18.60%	100%
2305	APEPDC	RAJAHMUND	KAKINADA	PITHAPURAM	PITHAPURAM	4231105	11KV GOLLAPROLUHQ	Urban	AMR	3.53	3.45	2.26%	1.93	1.94	2.26%	100%
2306	APEPDC	RAJAHMUND	KAKINADA	PITHAPURAM	PITHAPURAM	4231106	11KV MADHAPURAM	Mixed	AMR	0.51	0.45	11.42%	0.20	0.20	12.42%	100%
2307	APEPDC	RAJAHMUND	KAKINADA	PITHAPURAM	PITHAPURAM	4231101	11KV RAILWAYSTATION	Urban	AMR	3.64	3.56	2.20%	1.97	1.99	2.20%	100%
2308	APEPDC	RAJAHMUND	KAKINADA	PITHAPURAM	PITHAPURAM	4231108	11KV TIDCO	Rural	AMR	2.15	1.88	12.22%	1.36	1.07	30.68%	100%
2309	APEPDC	RAJAHMUND	KAKINADA	PITHAPURAM	PITHAPURAM	4231102	11KV TTD	Urban	AMR	3.33	3.26	2.24%	1.91	1.98	2.24%	100%
2310	APEPDC	RAJAHMUND	KAKINADA	PITHAPURAM	PITHAPURAM	4231104	11KV WELDURTHY	Mixed	AMR	0.38	0.34	10.45%	0.16	0.16	12.13%	100%
2311	APEPDC	RAJAHMUND	KAKINADA	PITHAPURAM	KONAPAPETA	4233107	11KV HATCHERIES INDUSTRIAL FEEDER	Rural	AMR	1.08	0.95	12.19%	1.17	0.84	37.34%	100%
2312	APEPDC	RAJAHMUND	KAKINADA	PITHAPURAM	KONAPAPETA	4233106	11KV KONAPAPETA FEEDER	Rural	AMR	3.48	3.12	10.49%	2.05	1.82	20.56%	100%
2313	APEPDC	RAJAHMUND	KAKINADA	PITHAPURAM	KONAPAPETA	4233108	11KV SRIRAMPURAM FEEDER	Mixed	AMR	0.75	0.66	11.83%	0.86	0.61	37.81%	100%
2314	APEPDC	RAJAHMUND	KAKINADA	PITHAPURAM	KSEZ	4233303	11 KV KSEZ FEEDER	Rural	AMR	0.02	0.02	11.77%	0.04	0.04	20.21%	100%
2315	APEPDC	RAJAHMUND	KAKINADA	PITHAPURAM	KSEZ	4233304	11 KV MOOLAPETA FEEDER	Rural	AMR	1.42	1.30	8.61%	1.19	0.92	29.33%	100%
2316	APEPDC	RAJAHMUND	KAKINADA	PITHAPURAM	KSEZ	4233302	11 KV SEELAM VARI PAKALU	Mixed	AMR	0.64	0.56	12.60%	0.83	0.58	38.54%	100%
2317	APEPDC	RAJAHMUND	KAKINADA	PITHAPURAM	KSEZ	4233301	11KV PAULS PLUS	Industria	AMR	0.00	0.00	1.15%	0.82	0.59	28.80%	100%
2318	APEPDC	RAJAHMUND	KAKINADA	PITHAPURAM	U.KOTHAPALLI	4233105	11KV GORSA	Rural	AMR	0.80	0.74	7.84%	0.87	0.58	38.97%	100%
2319	APEPDC	RAJAHMUND	KAKINADA	PITHAPURAM	U.KOTHAPALLI	4233103	11KV KONDAVARAM	Mixed	AMR	1.37	1.21	11.54%	1.07	0.81	32.85%	100%
2320	APEPDC	RAJAHMUND	KAKINADA	PITHAPURAM	U.KOTHAPALLI	4233102	11KV NAGULAPALLI	Mixed	AMR	1.48	1.31	10.91%	0.97	0.77	28.83%	100%
2321	APEPDC	RAJAHMUND	KAKINADA	PITHAPURAM	U.KOTHAPALLI	4233104	11KV SEA BAY SEA FOODS	Rural	AMR	1.04	0.91	12.85%	1.32	0.93	38.29%	100%
2322	APEPDC	RAJAHMUND	KAKINADA	PITHAPURAM	U.KOTHAPALLI	4233101	11KV U.KOTHAPALLIMHQ	Rural	AMR	3.23	3.12	3.20%	1.85	1.86	3.20%	100%
2323	APEPDC	RAJAHMUND	KAKINADA	SAMALKOTA	ANURU	4243501	11KV ANURU SS HEAD QUARTERS	Rural	AMR	0.44	0.40	9.77%	0.70	0.48	37.99%	100%
2324	APEPDC	RAJAHMUND	KAKINADA	SAMALKOTA	ANURU	4243502	11KV KONDAPELLI FEEDER	Mixed	AMR	1.13	0.99	12.81%	0.78	0.61	31.84%	100%
2325	APEPDC	RAJAHMUND	KAKINADA	SAMALKOTA	ANURU	4243503	11KV VALUTHIMMAPURAM FEEDER	Mixed	AMR	0.88	0.77	13.24%	1.00	0.71	38.61%	100%
2326	APEPDC	RAJAHMUND	KAKINADA	SAMALKOTA	DIVILI	4243202	11KV MARLOVA	Mixed	AMR	2.45	2.22	9.68%	1.46	1.19	26.58%	100%
2327	APEPDC	RAJAHMUND	KAKINADA	SAMALKOTA	DIVILI	4243204	11KV TIRUPATHI	Rural	AMR	0.44	0.41	6.49%	0.44	0.32	32.24%	100%
2328	APEPDC	RAJAHMUND	KAKINADA	SAMALKOTA	DIVILI	4243201	11KV VADLAMURU	Mixed	AMR	1.77	1.56	11.75%	1.16	0.90	31.53%	100%
2329	APEPDC	RAJAHMUND	KAKINADA	SAMALKOTA	DIVILI	4243203	11KV VIRAWA	Mixed	AMR	1.85	1.64	11.70%	1.43	1.06	34.18%	100%
2330	APEPDC	RAJAHMUND	KAKINADA	SAMALKOTA	RB PATNAM	4243101	11KV C.B.DEVAMRURAL	Mixed	AMR</							

2332	APEPDC	RAJAHMUNDRY	KAKINADA	SAMALKOTA	RB PATNAM	4243102	11KV INDUSTRIAL	Industria	AMR	0.75	0.67	10.17%	0.80	0.66	25.32%	100%
2333	APEPDC	RAJAHMUNDRY	KAKINADA	SAMALKOTA	RB PATNAM	4243103	11KV P.B.DEVAM	Mixed	AMR	0.94	0.84	11.33%	1.06	0.74	38.32%	100%
2334	APEPDC	RAJAHMUNDRY	KAKINADA	SAMALKOTA	RB PATNAM	4243104	11KV VETLAPALEM	Rural	AMR	0.46	0.40	12.87%	0.78	0.55	38.65%	100%
2335	APEPDC	RAJAHMUNDRY	KAKINADA	SAMALKOTA	RB PATNAM	4243105	11KV VETLAPALEMLIFTIRRIGAT	Rural	AMR	0.08	0.07	2.02%	0.64	0.41	36.86%	100%
2336	APEPDC	RAJAHMUNDRY	KAKINADA	SAMALKOTA	M.R.COLLEGE	4242301	11KV BANK COLONY FEEDER	Urban	AMR	2.60	2.53	2.76%	1.44	1.44	2.79%	100%
2337	APEPDC	RAJAHMUNDRY	KAKINADA	SAMALKOTA	M.R.COLLEGE	4242302	11KV PRASANNA ANJANEYA NA	Urban	AMR	1.74	1.70	2.36%	0.81	0.84	2.36%	100%
2338	APEPDC	RAJAHMUNDRY	KAKINADA	SAMALKOTA	M.R.COLLEGE	4242303	11KV VADLAMURU FEEDER	Mixed	AMR	0.64	0.56	13.44%	0.69	0.50	38.20%	100%
2339	APEPDC	RAJAHMUNDRY	KAKINADA	SAMALKOTA	PEDDAPURAM	4242103	11KV ANURU	Mixed	AMR	0.81	0.72	11.14%	1.18	0.82	38.62%	100%
2340	APEPDC	RAJAHMUNDRY	KAKINADA	SAMALKOTA	PEDDAPURAM	4242106	11KV INDUSTRIAL	Urban	AMR	3.10	3.03	2.40%	1.68	1.70	2.40%	100%
2341	APEPDC	RAJAHMUNDRY	KAKINADA	SAMALKOTA	PEDDAPURAM	4242104	11KV KATTAMURU	Mixed	AMR	1.47	1.28	12.97%	1.32	0.98	35.89%	100%
2342	APEPDC	RAJAHMUNDRY	KAKINADA	SAMALKOTA	PEDDAPURAM	4242107	11KV KATTAMURULI	Rural	AMR	0.12	0.12	0.84%	0.54	0.36	33.24%	100%
2343	APEPDC	RAJAHMUNDRY	KAKINADA	SAMALKOTA	PEDDAPURAM	4242102	11KV RAMARAOPTA	Urban	AMR	2.14	2.09	2.43%	1.20	1.22	2.43%	100%
2344	APEPDC	RAJAHMUNDRY	KAKINADA	SAMALKOTA	PEDDAPURAM	4242101	11KV RTC	Urban	AMR	3.22	3.14	2.55%	1.74	1.76	2.55%	100%
2345	APEPDC	RAJAHMUNDRY	KAKINADA	SAMALKOTA	PEDDAPURAM	4242105	11KV SIRIWADA	Mixed	AMR	0.68	0.61	9.39%	0.89	0.60	38.71%	100%
2346	APEPDC	RAJAHMUNDRY	KAKINADA	SAMALKOTA	PEDDAPURAM	4242109	11KV.NAVODYA	Urban	AMR	1.20	1.17	2.57%	1.06	1.07	2.57%	100%
2347	APEPDC	RAJAHMUNDRY	KAKINADA	SAMALKOTA	PEDDAPURAM IDA	4242201	11KV ADB Road	Industria	AMR	1.50	1.46	2.65%	1.21	1.20	3.35%	100%
2348	APEPDC	RAJAHMUNDRY	KAKINADA	SAMALKOTA	PEDDAPURAM IDA	4242202	11KV PALM TECH	Industria	AMR	1.78	1.74	2.21%	1.42	1.41	2.33%	100%
2349	APEPDC	RAJAHMUNDRY	KAKINADA	SAMALKOTA	PEDDAPURAM IDA	4242203	11KV R.B.KOTHURU	Agricultural	AMR	0.76	0.67	11.57%	0.30	0.29	13.90%	100%
2350	APEPDC	RAJAHMUNDRY	KAKINADA	SAMALKOTA	TIDCO VALUTHIMMAPU	4242401	ADITYA	Industria	AMR	2.71	1.99%	1.99%	2.11	2.10	2.54%	100%
2351	APEPDC	RAJAHMUNDRY	KAKINADA	SAMALKOTA	TIDCO VALUTHIMMAPU	4242402	11KV TIDCO	Urban	AMR	0.34	0.33	2.61%	0.37	0.38	2.61%	100%
2352	APEPDC	RAJAHMUNDRY	KAKINADA	SAMALKOTA	MADHAVAPATNAM	4243403	11KV AUTONAGAR	Rural	AMR	2.37	2.15	9.48%	0.95	0.86	17.49%	100%
2353	APEPDC	RAJAHMUNDRY	KAKINADA	SAMALKOTA	MADHAVAPATNAM	4243401	11KV MADHAVAPATNAM	Rural	AMR	2.24	2.22	1.26%	1.24	1.12	10.64%	100%
2354	APEPDC	RAJAHMUNDRY	KAKINADA	SAMALKOTA	MADHAVAPATNAM	4243402	11KV RAMESWARAM	Mixed	AMR	2.04	1.82	11.00%	1.10	0.90	26.56%	100%
2355	APEPDC	RAJAHMUNDRY	KAKINADA	SAMALKOTA	VETLAPALEM	4243304	11KV HUSSAINPURAMRURAL	Agricultural	AMR	0.03	0.03	9.23%	0.05	0.04	22.19%	100%
2356	APEPDC	RAJAHMUNDRY	KAKINADA	SAMALKOTA	VETLAPALEM	4243302	11KV MEDAPADIINDL	Rural	AMR	2.00	1.81	9.48%	1.14	0.91	27.75%	100%
2357	APEPDC	RAJAHMUNDRY	KAKINADA	SAMALKOTA	VETLAPALEM	4243305	11KV VENKATARAMA OILS	Industria	AMR	0.98	0.96	2.05%	0.82	0.79	6.06%	100%
2358	APEPDC	RAJAHMUNDRY	KAKINADA	SAMALKOTA	VETLAPALEM	4243301	11KV VETLAPALEMINDL	Rural	AMR	4.10	3.57	13.09%	2.08	1.79	25.04%	100%
2359	APEPDC	RAJAHMUNDRY	KAKINADA	SAMALKOTA	VETLAPALEM	4243303	11KV VETLAPALEMRURAL	Rural	AMR	0.18	0.16	12.07%	0.49	0.35	37.05%	100%
2360	APEPDC	RAJAHMUNDRY	KAKINADA	SAMALKOTA	SAMALKOTA	4241107	11KV DSA	Urban	AMR	0.74	0.72	2.46%	0.70	0.69	3.01%	100%
2361	APEPDC	RAJAHMUNDRY	KAKINADA	SAMALKOTA	SAMALKOTA	4241108	11KV INDUSTRIAL	Industria	AMR	1.61	1.58	1.58%	0.54	0.55	1.58%	100%
2362	APEPDC	RAJAHMUNDRY	KAKINADA	SAMALKOTA	SAMALKOTA	4241104	11KV JALLURU	Agricultural	AMR	0.70	0.69	1.90%	0.16	0.14	10.61%	100%
2363	APEPDC	RAJAHMUNDRY	KAKINADA	SAMALKOTA	SAMALKOTA	4241102	11KV MRO	Urban	AMR	3.75	3.65	2.85%	2.24	2.25	2.85%	100%
2364	APEPDC	RAJAHMUNDRY	KAKINADA	SAMALKOTA	SAMALKOTA	4241105	11KV PAVARA	Mixed	AMR	2.01	1.74	13.00%	0.95	0.85	22.26%	100%
2365	APEPDC	RAJAHMUNDRY	KAKINADA	SAMALKOTA	SAMALKOTA	4241101	11KV RAILWAYSTATION	Urban	AMR	3.65	3.56	2.29%	2.24	2.30	2.29%	100%
2366	APEPDC	RAJAHMUNDRY	KAKINADA	SAMALKOTA	SAMALKOTA	4241103	11KV SAMALKOTRURAL	Urban	AMR	2.44	2.37	2.99%	1.44	1.50	2.99%	100%
2367	APEPDC	RAJAHMUNDRY	KAKINADA	SAMALKOTA	UPPUVARI SATRAM	4241201	11KV DR BR AMBEDKAR	Urban	AMR	0.15	0.15	2.64%	0.37	0.37	2.64%	100%
2368	APEPDC	RAJAHMUNDRY	KAKINADA	SAMALKOTA	UPPUVARI SATRAM	4241202	11KV JALLURU RURAL	Mixed	AMR	0.37	0.32	13.68%	0.15	0.15	13.68%	100%
2369	APEPDC	RAJAHMUNDRY	RAJAHMUNDRY	KORUKONDA	GOKAVARAM	4135103	11KV FOLKSPETA	Mixed	AMR	0.36	0.32	12.85%	0.15	0.14	15.12%	100%
2370	APEPDC	RAJAHMUNDRY	RAJAHMUNDRY	KORUKONDA	GOKAVARAM	4135104	11KV GOKAVARAMMHQ	Rural	AMR	1.26	1.22	2.95%	0.68	0.65	6.54%	100%
2371	APEPDC	RAJAHMUNDRY	RAJAHMUNDRY	KORUKONDA	GOKAVARAM	4135101	11KV MALLAVARAM	Mixed	AMR	2.97	2.51	15.59%	1.10	1.02	21.56%	100%
2372	APEPDC	RAJAHMUNDRY	RAJAHMUNDRY	KORUKONDA	GOKAVARAM	4135102	11KV THANTIKONDA	Mixed	AMR	1.10	0.93	15.89%	0.67	0.55	31.23%	100%
2373	APEPDC	RAJAHMUNDRY	RAJAHMUNDRY	KORUKONDA	GOKAVARAM	4135105	INDUSTRIAL FEEDER	Industria	AMR	3.60	3.05	15.15%	1.70	1.59	20.21%	100%
2374	APEPDC	RAJAHMUNDRY	RAJAHMUNDRY	KORUKONDA	THANTIKONDA	4135203	11KV GADELPALEM FEEDER	Mixed	AMR	0.37	0.32	13.23%	0.15	0.15	14.76%	100%
2375	APEPDC	RAJAHMUNDRY	RAJAHMUNDRY	KORUKONDA	THANTIKONDA	4135202	11KV INDUKURIPETA FEEDER	Mixed	AMR	1.69	1.46	13.59%	1.36	1.01	36.24%	100%
2376	APEPDC	RAJAHMUNDRY	RAJAHMUNDRY	KORUKONDA	THANTIKONDA	4135201	11KV THANTIKONDA SS HQ FEEDER	Rural	AMR	0.49	0.40	18.46%	1.18	1.03	28.89%	100%
2377	APEPDC	RAJAHMUNDRY	RAJAHMUNDRY	KORUKONDA	THANTIKONDA	4135204	VENKATESWARA GRANITE FEEDER	Industria	AMR	0.39	0.38	2.39%	0.38	0.35	12.04%	100%
2378	APEPDC	RAJAHMUNDRY	RAJAHMUNDRY	KORUKONDA	BURUGUPUDI	4134404	11KV BURUGUPUDI MHQ	Rural	AMR	0.58	0.48	18.07%	0.39	0.29	37.90%	100%
2379	APEPDC	RAJAHMUNDRY	RAJAHMUNDRY	KORUKONDA	BURUGUPUDI	4134402	11KV BUTCHEMPETA	Mixed	AMR	1.39	1.18	15.16%	0.71	0.62	25.89%	100%
2380	APEPDC	RAJAHMUNDRY	RAJAHMUNDRY	KORUKONDA	BURUGUPUDI	4134403	11KV DOSAKAYA PALLI	Mixed	AMR	1.44	1.22	15.77%	0.66	0.60	23.89%	100%
2381	APEPDC	RAJAHMUNDRY	RAJAHMUNDRY	KORUKONDA	BURUGUPUDI	4134401	11KV INDUSTRIAL	Industria	AMR	0.71	0.61	14.92%	0.65	0.52	31.94%	100%
2382	APEPDC	RAJAHMUNDRY	RAJAHMUNDRY	KORUKONDA	GADALA	4134303	11KV AIR-PORT	Industria	AMR	0.50	0.49	2.09%	0.85	0.80	8.32%	100%
2383	APEPDC	RAJAHMUNDRY	RAJAHMUNDRY	KORUKONDA	GADALA	4134301	11KV GADALA	Rural	AMR	1.38	1.14	17.76%	0.59	0.52	28.22%	100%
2384	APEPDC	RAJAHMUNDRY	RAJAHMUNDRY	KORUKONDA	GADALA	4134304	11KV GADALA-MADHURAPUDI	Mixed	AMR	1.24	1.08	13.19%	0.89	0.69	32.20%	100%
2385	APEPDC	RAJAHMUNDRY	RAJAHMUNDRY	KORUKONDA	GADALA	4134302	11KV PALACHARLA	Mixed	AMR	0.66	0.57	12.58%	0.56	0.41	36.57%	100%
2386	APEPDC	RAJAHMUNDRY	RAJAHMUNDRY	KORUKONDA	KORUKONDA	4134205	11KV KANUPURU	Mixed	AMR	1.00	0.86	14.01%	0.86	0.64	35.81%	100%
2387	APEPDC	RAJAHMUNDRY	RAJAHMUNDRY	KORUKONDA	KORUKONDA	4134207	11KV KORUKONDAMHQ AND L	Rural	AMR	3.40	3.27	3.59%	1.91	1.89	4.57%	100%
2388	APEPDC	RAJAHMUNDRY	RAJAHMUNDRY	KORUKONDA	KORUKONDA	4134206	11KV KOTIKESAVARAM	Mixed	AMR	1.07	0.90	15.41%	0.72	0.58	32.63%	100%
2389	APEPDC	RAJAHMUNDRY	RAJAHMUNDRY	KORUKONDA	KORUKONDA	4134209	11KV LIS	Rural	AMR	0.18	0.18	1.83%	0.35	0.24	31.60%	100%
2390	APEPDC	RAJAHMUNDRY	RAJAHMUNDRY	KORUKONDA	KORUKONDA	4134203	11KV MUNAGALA	Mixed	AMR	0.66	0.58	11.63%	0.84	0.58	38.79%	100%
2391	APEPDC	RAJAHMUNDRY	RAJAHMUNDRY	KORUKONDA	KORUKONDA	4134204	11KV Narsapuram	Mixed	AMR	1.13	1.00	12.13%	0.61	0.52	25.48%	100%
2392	APEPDC	RAJAHMUNDRY	RAJAHMUNDRY	KORUKONDA	KORUKONDA	4134202	11KV Sringangapatnam	Mixed	AMR	1.13	0.97	14.27%	0.63	0.52	28.77%	100%
2393	APEPDC	RAJAHMUNDRY	RAJAHMUNDRY	KORUKONDA	NELAKOTA	4134101	11KV NELAKOTA	Rural	AMR	0.00	0.00	0.00%	0.00	0.00	0.00%	100%
2394	APEPDC	RAJAHMUNDRY	RAJAHMUNDRY	KORUKONDA	MIRTHIPADU	4143304	11KV MADURAPUDI AGL	Mixed	AMR	0.34	0.31	7.40%	0.35	0.25	34.61%	100%
2395	APEPDC	RAJAHMUNDRY	RAJAHMUNDRY	KORUKONDA	MIRTHIPADU	4143301	11KV MIRTHIPADU	Mixed	AMR	1.08	0.97	10.42%	1.05	0.75	36.05%	100%
2396	APEPDC	RAJAHMUNDRY	RAJAHMUNDRY	KORUKONDA	MIRTHIPADU	4143305	11KV MIRTHIPADU 24 HRS	Rural	AMR	0.56	0.47	17.31%	0.36	0.28	35.72%	100%
2397	APEPDC	RAJAHMUNDRY	RAJAHMUNDRY	KORUKONDA	MIRTHIPADU	4143303	11KV THORREDU AGL	Rural	AMR	0.27	0.23	15.26%	0.39	0.29	36.89%	100%
2398	APEPDC	RAJAHMUNDRY	RAJAHMUNDRY	KORUKONDA	MIRTHIPADU	4143302	11KV THORREDU INDUSTRIAL	Industria	AMR	0.49	0.42	13.61%	0.70	0.55	32.00%	100%
2399	APEPDC	RAJAHMUNDRY	RAJAHMUNDRY	KORUKONDA	MUGGALLA	4143101	11KV KATAVARAM	Mixed	AMR	0.90	0.80	11.14%	0.44	0.38	22.10%	100%
2400	APEPDC	RAJAHMUNDRY	RAJAHMUNDRY	KORUKONDA	MUGGALLA	4143102	11KV MUGGALLA	Mixed	AMR	0.32	0.28	11.32%	0.13	0.13	14.29%	100%
2401	APEPDC	RAJAHMUNDRY	RAJAHMUNDRY	KORUKONDA	MUGGALLA	4143105	11KV MULAKALLANKA	Mixed	AMR	0.85	0.76	11.35%	0.81	0.58	36.10%	100%
2402	APEPDC	RAJAHMUNDRY	RAJAHMUNDRY	KORUKONDA	MUGGALLA	4143103	11KV R D PURAM	Mixed	AMR	1.37	1.21	11.74%	0.68	0.59	23.52%	100%
2403	APEPDC	RAJAHMUNDRY	RAJAHMUNDRY	KORUKONDA	MUGGALLA	4143104	11KV SEETHANAGARAM MHQ	Rural	AMR	3.30	3.19	3.52%	2.09	2.05	5.49%	100%
2404	APEPDC	RAJAHMUNDRY	RAJAHMUNDRY	KORUKONDA	PURUSHOTHAPATNAM	4143204	11KV P.PATNAM-SATYA SAI PVA	Rural	AMR	0.47	0.41	11.61%	0.45	0.39	25.10%	100%
2405	APEPDC	RAJAHMUNDRY	RAJAHMUNDRY	KORUKONDA	PURUSHOTHAPATNAM	4143202	11KV P.PATNAM-THORRIGADDA	Rural	AMR	0.12	0.11	5.50%	0.20	0.16	23.95%	100%
2406	APEPDC	RAJAHMUNDRY	RAJAHMUNDRY	KORUKONDA	PURUSHOTHAPATNAM	4143205	11KV P.PATNAM SS HQ FEEDER	Rural	AMR	0.61	0.51	16.83%	0.45	0.34	37.47%	100%
2407	APEPDC	RAJAHMUNDRY	RAJAHMUNDRY	KORUKONDA	PURUSHOTHAPATNAM	4143203	11KV PURSHOTHAPATNAM-DEV	Mixed								

2410	APEPDC	RAJAHMUNDY	RAJAHMUNDY	RAJAHMUNDY RUF	KADIYAPULANKA	4133202	11KV GODAVARILANKA	Agricultural	AMR	0.23	0.22	1.86%	0.11	0.10	16.66%	100%
2411	APEPDC	RAJAHMUNDY	RAJAHMUNDY	RAJAHMUNDY RUF	KADIYAPULANKA	4133203	11KV KADIYAPULANKA	Agricultural	AMR	0.42	0.41	2.07%	0.18	0.17	9.41%	100%
2412	APEPDC	RAJAHMUNDY	RAJAHMUNDY	RAJAHMUNDY RUF	KADIYAPULANKA	4133204	11KV KADIYAPU LANKA LOCAL	Rural	AMR	3.62	2.96	18.27%	1.15	1.12	20.27%	100%
2413	APEPDC	RAJAHMUNDY	RAJAHMUNDY	RAJAHMUNDY RUF	VEMAGIRI	4121102	11KV JEGURUPADU	Mixed	AMR	1.89	1.71	9.59%	0.96	0.81	23.50%	100%
2414	APEPDC	RAJAHMUNDY	RAJAHMUNDY	RAJAHMUNDY RUF	VEMAGIRI	4121103	11KV KADIAMMHQ	Rural	AMR	4.19	4.03	3.65%	2.54	2.55	3.65%	100%
2415	APEPDC	RAJAHMUNDY	RAJAHMUNDY	RAJAHMUNDY RUF	VEMAGIRI	4121104	11KV VEMAGIRI-INDUSTRIAL	Rural	AMR	3.28	2.67	18.78%	1.79	1.48	32.72%	100%
2416	APEPDC	RAJAHMUNDY	RAJAHMUNDY	RAJAHMUNDY RUF	VEMAGIRI	4121105	11KV VEMAGIRIAGRICULTURAL	Mixed	AMR	0.37	0.34	7.46%	0.15	0.15	8.26%	100%
2417	APEPDC	RAJAHMUNDY	RAJAHMUNDY	RAJAHMUNDY RUF	VEMAGIRI	4121101	11KV VENKAYAMMMPETA	Mixed	AMR	0.69	0.63	7.83%	0.58	0.43	30.72%	100%
2418	APEPDC	RAJAHMUNDY	RAJAHMUNDY	RAJAHMUNDY RUF	VEMAGIRI	4121106	11KV VEMAGIRI LOCAL	Rural	AMR	0.25	0.23	7.94%	0.46	0.31	37.76%	100%
2419	APEPDC	RAJAHMUNDY	RAJAHMUNDY	RAJAHMUNDY RUF	MURAMANDA	4121201	11KV DULLA	Mixed	AMR	1.95	1.74	10.60%	1.73	1.25	35.23%	100%
2420	APEPDC	RAJAHMUNDY	RAJAHMUNDY	RAJAHMUNDY RUF	MURAMANDA	4121205	11KV M.R.PALEM	Mixed	AMR	1.67	1.51	9.97%	1.26	0.96	31.67%	100%
2421	APEPDC	RAJAHMUNDY	RAJAHMUNDY	RAJAHMUNDY RUF	MURAMANDA	4121206	11KV MEHAR GAYATRI CRAFT PA	Industria	AMR	0.36	0.35	2.81%	0.65	0.60	9.61%	100%
2422	APEPDC	RAJAHMUNDY	RAJAHMUNDY	RAJAHMUNDY RUF	MURAMANDA	4134102	11KV MURAMANDA	Mixed	AMR	0.27	0.25	9.30%	0.11	0.11	10.84%	100%
2423	APEPDC	RAJAHMUNDY	RAJAHMUNDY	RAJAHMUNDY RUF	MURAMANDA	4121207	11KV MURAMANDA SS-HQ	Rural	AMR	0.90	0.74	17.28%	1.17	0.88	37.20%	100%
2424	APEPDC	RAJAHMUNDY	RAJAHMUNDY	RAJAHMUNDY RUF	MURAMANDA	4121204	11KV MURAMANDA-INDUSTRIA	Industria	AMR	0.46	0.40	11.83%	0.57	0.45	29.94%	100%
2425	APEPDC	RAJAHMUNDY	RAJAHMUNDY	RAJAHMUNDY RUF	MURAMANDA	4121203	11KV POTTILANKA	Mixed	AMR	2.01	1.72	14.59%	1.25	1.03	29.12%	100%
2426	APEPDC	RAJAHMUNDY	RAJAHMUNDY	RAJAHMUNDY RUF	DIWANCHERUVU	4131504	11KV D B V RAJU TOWN SHIP	Rural	AMR	0.30	0.25	15.99%	0.14	0.13	18.08%	100%
2427	APEPDC	RAJAHMUNDY	RAJAHMUNDY	RAJAHMUNDY RUF	DIWANCHERUVU	4131501	11KV DIWANCHERUVU-INDUSTRI	Rural	AMR	2.15	1.77	17.84%	0.94	0.84	26.27%	100%
2428	APEPDC	RAJAHMUNDY	RAJAHMUNDY	RAJAHMUNDY RUF	DIWANCHERUVU	4131503	11KV DIWANCHERUVURURAL	Agricultural	AMR	0.55	0.54	2.08%	0.28	0.28	2.46%	100%
2429	APEPDC	RAJAHMUNDY	RAJAHMUNDY	RAJAHMUNDY RUF	DIWANCHERUVU	4131502	11KV NANNAYA UNIVERSITY	Rural	AMR	1.86	1.55	16.90%	0.95	0.75	34.10%	100%
2430	APEPDC	RAJAHMUNDY	RAJAHMUNDY	RAJAHMUNDY RUF	DIWANCHERUVU	4131505	11KV SREERAM PURAM FEEDER	Rural	AMR	1.15	0.96	16.23%	0.49	0.42	29.45%	100%
2431	APEPDC	RAJAHMUNDY	RAJAHMUNDY	RAJAHMUNDY RUF	KALAVACHARLA	4131301	11KV KALAVACHARLAAGL	Agricultural	AMR	0.42	0.38	8.91%	0.15	0.14	17.24%	100%
2432	APEPDC	RAJAHMUNDY	RAJAHMUNDY	RAJAHMUNDY RUF	KALAVACHARLA	4131302	11KV KALAVACHARLALOCAL	Mixed	AMR	0.74	0.68	8.13%	0.59	0.44	31.07%	100%
2433	APEPDC	RAJAHMUNDY	RAJAHMUNDY	RAJAHMUNDY RUF	KALAVACHARLA	4131304	11KV KALVACHARLA CTRI	Mixed	AMR	0.98	0.84	14.41%	0.60	0.45	35.19%	100%
2434	APEPDC	RAJAHMUNDY	RAJAHMUNDY	RAJAHMUNDY RUF	KALAVACHARLA	4131303	11KV SEETHARAMPURAM	Mixed	AMR	0.17	0.15	11.03%	0.09	0.09	13.45%	100%
2435	APEPDC	RAJAHMUNDY	RAJAHMUNDY	RAJAHMUNDY RUF	KANAVARAM	4131605	11 KV RAKI AVENUES	Rural	AMR	0.21	0.18	12.91%	0.29	0.23	29.68%	100%
2436	APEPDC	RAJAHMUNDY	RAJAHMUNDY	RAJAHMUNDY RUF	KANAVARAM	4131603	11KV CHAKRADWARABANDAM	Agricultural	AMR	0.48	0.42	12.45%	0.18	0.17	18.05%	100%
2437	APEPDC	RAJAHMUNDY	RAJAHMUNDY	RAJAHMUNDY RUF	KANAVARAM	4131602	11KV KANAVARAM AGL	Agricultural	AMR	0.62	0.54	11.75%	0.23	0.23	14.45%	100%
2438	APEPDC	RAJAHMUNDY	RAJAHMUNDY	RAJAHMUNDY RUF	KANAVARAM	4131601	11KV KANAVARAM INDUSTRIAL	Rural	AMR	3.01	2.64	12.52%	1.40	1.29	19.23%	100%
2439	APEPDC	RAJAHMUNDY	RAJAHMUNDY	RAJAHMUNDY RUF	KANAVARAM	4131604	11KV SBS PAPER BOARD	Industria	AMR	0.00	0.00	3.95%	0.00	0.00	3.95%	100%
2440	APEPDC	RAJAHMUNDY	RAJAHMUNDY	RAJAHMUNDY RUF	MALLAMPUDI	4131206	11KV K R R FEEDER	Mixed	AMR	1.16	1.03	11.52%	1.15	0.82	36.78%	100%
2441	APEPDC	RAJAHMUNDY	RAJAHMUNDY	RAJAHMUNDY RUF	MALLAMPUDI	4131201	11KV MALLAMPUDI	Mixed	AMR	0.87	0.78	10.20%	0.62	0.50	27.93%	100%
2442	APEPDC	RAJAHMUNDY	RAJAHMUNDY	RAJAHMUNDY RUF	MALLAMPUDI	4131204	11KV MALLAMPUDI THOKADA	Mixed	AMR	0.62	0.57	9.13%	0.35	0.31	20.86%	100%
2443	APEPDC	RAJAHMUNDY	RAJAHMUNDY	RAJAHMUNDY RUF	MALLAMPUDI	4131203	11KV MALLAMPUDI-INDUSTRIA	Rural	AMR	1.46	1.19	18.33%	0.91	0.73	34.82%	100%
2444	APEPDC	RAJAHMUNDY	RAJAHMUNDY	RAJAHMUNDY RUF	MALLAMPUDI	4131202	11KV MUKKINADA	Mixed	AMR	0.84	0.73	12.90%	0.41	0.36	23.80%	100%
2445	APEPDC	RAJAHMUNDY	RAJAHMUNDY	RAJAHMUNDY RUF	MALLAMPUDI	4131205	11KV MUKKINADA PAKALU	Agricultural	AMR	0.58	0.57	1.70%	0.23	0.22	5.80%	100%
2446	APEPDC	RAJAHMUNDY	RAJAHMUNDY	RAJAHMUNDY RUF	NANDARADA	4131401	11KV NANDARADA-AGL	Mixed	AMR	0.53	0.47	10.96%	0.76	0.52	38.51%	100%
2447	APEPDC	RAJAHMUNDY	RAJAHMUNDY	RAJAHMUNDY RUF	NANDARADA	4131404	11KV NANDARADA-LOCAL	Rural	AMR	2.02	1.65	18.65%	0.97	0.82	31.10%	100%
2448	APEPDC	RAJAHMUNDY	RAJAHMUNDY	RAJAHMUNDY RUF	NANDARADA	4131403	11KV NARENDRAPURAM	Agricultural	AMR	0.34	0.31	8.41%	0.13	0.11	20.37%	100%
2449	APEPDC	RAJAHMUNDY	RAJAHMUNDY	RAJAHMUNDY RUF	NANDARADA	4131402	11KV NIDIGATLA	Agricultural	AMR	0.44	0.39	9.70%	0.19	0.18	14.93%	100%
2450	APEPDC	RAJAHMUNDY	RAJAHMUNDY	RAJAHMUNDY RUF	RAJANAGARAM	4131110	11KV BRIDGE COUNTY DEDICAT	Rural	AMR	0.54	0.44	18.45%	0.51	0.40	35.17%	100%
2451	APEPDC	RAJAHMUNDY	RAJAHMUNDY	RAJAHMUNDY RUF	RAJANAGARAM	4131103	11KV E.G.GUDEM	Mixed	AMR	0.29	0.27	6.02%	0.10	0.10	10.14%	100%
2452	APEPDC	RAJAHMUNDY	RAJAHMUNDY	RAJAHMUNDY RUF	RAJANAGARAM	4131101	11KV KANAVARAM	Mixed	AMR	0.32	0.30	7.93%	0.14	0.14	8.34%	100%
2453	APEPDC	RAJAHMUNDY	RAJAHMUNDY	RAJAHMUNDY RUF	RAJANAGARAM	4131109	11KV RAJAHMUNDY PAPER BO	Industria	AMR	0.89	0.86	2.45%	0.79	0.75	7.69%	100%
2454	APEPDC	RAJAHMUNDY	RAJAHMUNDY	RAJAHMUNDY RUF	RAJANAGARAM	4131108	11KV RAJANAGARAM-INDUSTRI	Rural	AMR	2.65	2.32	12.53%	1.18	1.15	15.12%	100%
2455	APEPDC	RAJAHMUNDY	RAJAHMUNDY	RAJAHMUNDY RUF	RAJANAGARAM	4131107	11KV RAJANAGARAMMHQ	Rural	AMR	3.18	3.07	3.55%	2.07	2.03	5.70%	100%
2456	APEPDC	RAJAHMUNDY	RAJAHMUNDY	RAJAHMUNDY RUF	RAJANAGARAM	4131104	11KV SAKSHI-INDUSTRIAL	Rural	AMR	0.80	0.66	17.33%	0.44	0.34	35.07%	100%
2457	APEPDC	RAJAHMUNDY	RAJAHMUNDY	RAJAHMUNDY RUF	RAJANAGARAM	4131105	11KV THOKADA	Mixed	AMR	0.96	0.85	11.21%	1.20	0.84	38.33%	100%
2458	APEPDC	RAJAHMUNDY	RAJAHMUNDY	RAJAHMUNDY RUF	RAJANAGARAM	4131102	11KV VELUGUBANDA	Agricultural	AMR	0.42	0.41	2.21%	0.15	0.13	12.74%	100%
2459	APEPDC	RAJAHMUNDY	RAJAHMUNDY	RAJAHMUNDY RUF	KONDAGUNTURU	4132403	11KV CHAITHANYANAGAR AGL	Agricultural	AMR	0.53	0.47	10.26%	0.19	0.17	17.88%	100%
2460	APEPDC	RAJAHMUNDY	RAJAHMUNDY	RAJAHMUNDY RUF	KONDAGUNTURU	4132401	11KV KONDAGUNTURU LOCAL	Rural	AMR	0.73	0.60	17.69%	0.76	0.57	38.13%	100%
2461	APEPDC	RAJAHMUNDY	RAJAHMUNDY	RAJAHMUNDY RUF	KONDAGUNTURU	4132402	11KV RVK AGRICULTURAL	Agricultural	AMR	0.25	0.23	8.48%	0.09	0.07	26.20%	100%
2462	APEPDC	RAJAHMUNDY	RAJAHMUNDY	RAJAHMUNDY RUF	G YERRAMAPLEM	4132303	11KV COCOCOLA	Rural	AMR	1.35	1.10	18.24%	0.62	0.51	32.12%	100%
2463	APEPDC	RAJAHMUNDY	RAJAHMUNDY	RAJAHMUNDY RUF	G YERRAMAPLEM	4132301	11KV G YERRAMAPLEM	Mixed	AMR	0.55	0.51	8.62%	0.46	0.34	32.59%	100%
2464	APEPDC	RAJAHMUNDY	RAJAHMUNDY	RAJAHMUNDY RUF	G YERRAMAPLEM	4132302	11KV KT PADU	Agricultural	AMR	0.69	0.67	2.30%	0.25	0.24	5.63%	100%
2465	APEPDC	RAJAHMUNDY	RAJAHMUNDY	RAJAHMUNDY RUF	SAMPATHNAGARAM	4132104	11KV G.E.PALEM	Mixed	AMR	0.41	0.38	7.70%	0.43	0.29	37.14%	100%
2466	APEPDC	RAJAHMUNDY	RAJAHMUNDY	RAJAHMUNDY RUF	SAMPATHNAGARAM	4132101	11KV KONDAGUNTURU	Mixed	AMR	0.62	0.57	7.75%	0.42	0.33	27.50%	100%
2467	APEPDC	RAJAHMUNDY	RAJAHMUNDY	RAJAHMUNDY RUF	SAMPATHNAGARAM	4132102	11KV NAMAVARAM	Mixed	AMR	0.57	0.52	8.28%	0.45	0.34	31.53%	100%
2468	APEPDC	RAJAHMUNDY	RAJAHMUNDY	RAJAHMUNDY RUF	SAMPATHNAGARAM	4132105	11KV SAMPATHNAGARAM-INDU	Rural	AMR	2.51	2.16	13.83%	0.97	0.94	16.52%	100%
2469	APEPDC	RAJAHMUNDY	RAJAHMUNDY	RAJAHMUNDY RUF	SAMPATHNAGARAM	4132106	11KV SIVAKALYANI INDUSTRIAL	Rural	AMR	0.66	0.54	17.32%	0.32	0.25	34.54%	100%
2470	APEPDC	RAJAHMUNDY	RAJAHMUNDY	RAJAHMUNDY RUF	SAMPATHNAGARAM	4132103	11KV THUNGAPADU	Mixed	AMR	0.70	0.63	9.52%	0.51	0.39	30.54%	100%
2471	APEPDC	RAJAHMUNDY	RAJAHMUNDY	RAJAHMUNDY RUF	SRIKRISHNAPATNAM	4132202	11KV RADHEYAPALEM	Mixed	AMR	0.69	0.63	10.01%	0.35	0.30	22.81%	100%
2472	APEPDC	RAJAHMUNDY	RAJAHMUNDY	RAJAHMUNDY RUF	SRIKRISHNAPATNAM	4132204	11KV S.K.PATNAM-INDUSTRIAL	Rural	AMR	0.33	0.28	13.15%	1.08	0.77	37.81%	100%
2473	APEPDC	RAJAHMUNDY	RAJAHMUNDY	RAJAHMUNDY RUF	SRIKRISHNAPATNAM	4132201	11KV SRIKRISHNAPATNAM	Mixed	AMR	0.64	0.58	9.49%	0.67	0.49	34.03%	100%
2474	APEPDC	RAJAHMUNDY	RAJAHMUNDY	RAJAHMUNDY RUF	SRIKRISHNAPATNAM	4132203	11KV SRIRAMPURAM	Agricultural	AMR	0.46	0.45	2.49%	0.24	0.23	4.07%	100%
2475	APEPDC	RAJAHMUNDY	RAJAHMUNDY	RAJAHMUNDY TOV	KONTHAMURU	4115201	11KV KALYAN NAGAR	Rural	AMR	2.63	2.09	20.57%	0.93	0.85	27.13%	100%
2476	APEPDC	RAJAHMUNDY	RAJAHMUNDY	RAJAHMUNDY TOV	KONTHAMURU	4115204	11KV SATYA DEVA	Agricultural	AMR	2.45	2.33	4.99%	0.99	1.03	4.99%	100%
2477	APEPDC	RAJAHMUNDY	RAJAHMUNDY	RAJAHMUNDY TOV	KONTHAMURU	4115202	11KV SHANTINAGAR FEEDER	Rural	AMR	1.80	1.29	28.23%	0.93	0.87	32.50%	100%
2478	APEPDC	RAJAHMUNDY	RAJAHMUNDY	RAJAHMUNDY TOV	KONTHAMURU	4115203	11KV TIRUMULA FEEDER	Rural	AMR	1.38	1.12	18.84%	0.92	0.70	38.43%	100%
2479	APEPDC	RAJAHMUNDY	RAJAHMUNDY	RAJAHMUNDY TOV	TORREDU	4115103	11KV KALUVA AGL	Mixed	AMR	0.29	0.27	8.08%	0.11	0.11	11.55%	100%
2480	APEPDC	RAJAHMUNDY	RAJAHMUNDY	RAJAHMUNDY TOV	TORREDU	4115101	11KV SAI BABA AGL	Mixed	AMR	0.50	0.47	6.36%	0.33	0.22	37.08%	100%
2481	APEPDC	RAJAHMUNDY	RAJAHMUNDY	RAJAHMUNDY TOV	TORREDU	4115102	11KV TORREDU HQ	Rural	AMR	1.12	0.92	17.80%	0.53	0.45	30.21%	100%
2482	APEPDC	RAJAHMUNDY	RAJAHMUNDY	RAJAHMUNDY TOV	CENTRAL VEGETABLE MA	4111203	11KV ANUSREE	Urban	AMR	0.53	0.52	2.09%	0.67	0.6		

2488	APEPDC	RAJAHMUND	RAJAHMUND	RAJAHMUND	THADITHOTA	4111101	11KV GANDHIPURAM	Urban	AMR	1.72	1.67	2.93%	1.05	1.07	2.93%	100%
2489	APEPDC	RAJAHMUND	RAJAHMUND	RAJAHMUND	THADITHOTA	4111102	11KV INNISPETA	Urban	AMR	2.68	2.59	3.06%	1.47	1.52	3.06%	100%
2490	APEPDC	RAJAHMUND	RAJAHMUND	RAJAHMUND	THADITHOTA	4111105	11KV KOTHAPETA	Urban	AMR	1.39	1.35	2.88%	0.71	0.73	2.88%	100%
2491	APEPDC	RAJAHMUND	RAJAHMUND	RAJAHMUND	THADITHOTA	4111103	11KV RAILWAY(MEMU)	Urban	AMR	2.35	2.28	3.05%	1.36	1.40	3.05%	100%
2492	APEPDC	RAJAHMUND	RAJAHMUND	RAJAHMUND	ARYAPURAM	4112202	11KV KOTILINGALAPETA	Urban	AMR	0.82	0.80	2.62%	0.51	0.53	2.62%	100%
2493	APEPDC	RAJAHMUND	RAJAHMUND	RAJAHMUND	ARYAPURAM	4112201	11KV KRISHNANAGAR	Urban	AMR	2.75	2.67	2.94%	1.55	1.59	2.94%	100%
2494	APEPDC	RAJAHMUND	RAJAHMUND	RAJAHMUND	ARYAPURAM	4112203	11KV TUMMALOVA	Urban	AMR	1.09	1.06	2.64%	0.62	0.64	2.64%	100%
2495	APEPDC	RAJAHMUND	RAJAHMUND	RAJAHMUND	JAMPETA INDOOR	4112501	ASOKA	Urban	AMR	1.57	1.53	2.85%	0.78	0.81	2.85%	100%
2496	APEPDC	RAJAHMUND	RAJAHMUND	RAJAHMUND	JAMPETA INDOOR	4112502	ASR	Urban	AMR	1.04	1.01	2.75%	0.71	0.73	2.75%	100%
2497	APEPDC	RAJAHMUND	RAJAHMUND	RAJAHMUND	JAMPETA INDOOR	4112503	URVASI	Urban	AMR	1.22	1.19	3.07%	0.73	0.76	3.07%	100%
2498	APEPDC	RAJAHMUND	RAJAHMUND	RAJAHMUND	KAMBALAPARK	4112302	11KV DEVI CHOWK	Urban	AMR	0.46	0.45	2.53%	1.08	1.07	2.68%	100%
2499	APEPDC	RAJAHMUND	RAJAHMUND	RAJAHMUND	KAMBALAPARK	4112301	11KV NGR	Urban	AMR	1.94	1.88	2.98%	0.91	0.95	2.98%	100%
2500	APEPDC	RAJAHMUND	RAJAHMUND	RAJAHMUND	KAMBALAPARK	4112303	11KV R.R.PETA	Urban	AMR	2.19	2.13	2.79%	1.03	1.07	2.79%	100%
2501	APEPDC	RAJAHMUND	RAJAHMUND	RAJAHMUND	KOTILINGALAPETA	4112402	11KV MOOLAGOYYA	Urban	AMR	1.41	1.38	2.67%	0.81	0.83	2.67%	100%
2502	APEPDC	RAJAHMUND	RAJAHMUND	RAJAHMUND	KOTILINGALAPETA	4112401	11KV P.M.COUNTRY	Urban	AMR	1.07	1.04	2.63%	1.28	1.27	3.39%	100%
2503	APEPDC	RAJAHMUND	RAJAHMUND	RAJAHMUND	KOTILINGALAPETA	4112403	11KV PAPER MILL JUNCTION	Urban	AMR	0.83	0.81	2.44%	0.52	0.54	2.44%	100%
2504	APEPDC	RAJAHMUND	RAJAHMUND	RAJAHMUND	WATER WORKS	4112107	11KV APSARA	Urban	AMR	1.61	1.56	3.00%	0.89	0.91	3.00%	100%
2505	APEPDC	RAJAHMUND	RAJAHMUND	RAJAHMUND	WATER WORKS	4112101	11KV ARYAPURAM	Urban	AMR	2.66	2.59	2.59%	1.22	1.25	2.59%	100%
2506	APEPDC	RAJAHMUND	RAJAHMUND	RAJAHMUND	WATER WORKS	4112102	11KV FORTGATE	Urban	AMR	1.28	1.25	2.76%	0.79	0.80	2.76%	100%
2507	APEPDC	RAJAHMUND	RAJAHMUND	RAJAHMUND	WATER WORKS	4112106	11KV JAMPETA	Urban	AMR	0.69	0.67	2.84%	0.59	0.61	2.84%	100%
2508	APEPDC	RAJAHMUND	RAJAHMUND	RAJAHMUND	WATER WORKS	4112105	11KV KALANIKETHAN	Urban	AMR	0.57	0.55	2.53%	0.69	0.69	2.53%	100%
2509	APEPDC	RAJAHMUND	RAJAHMUND	RAJAHMUND	WATER WORKS	4112103	11KV MARKANDEYA	Urban	AMR	2.40	2.32	2.97%	1.14	1.18	2.97%	100%
2510	APEPDC	RAJAHMUND	RAJAHMUND	RAJAHMUND	WATER WORKS	4112104	11KV RIVERBUND	Urban	AMR	2.41	2.33	3.03%	1.38	1.43	3.03%	100%
2511	APEPDC	RAJAHMUND	RAJAHMUND	RAJAHMUND	AC GARDENS	4113301	11KV ILTD	Urban	AMR	1.81	1.76	2.75%	0.87	0.90	2.75%	100%
2512	APEPDC	RAJAHMUND	RAJAHMUND	RAJAHMUND	AC GARDENS	4113304	11KV IOCL COLONY	Urban	AMR	1.40	1.37	2.66%	0.74	0.77	2.66%	100%
2513	APEPDC	RAJAHMUND	RAJAHMUND	RAJAHMUND	AC GARDENS	4113303	11KV SAMBHUNAGAR	Urban	AMR	1.90	1.85	3.05%	1.02	1.07	3.05%	100%
2514	APEPDC	RAJAHMUND	RAJAHMUND	RAJAHMUND	AC GARDENS	4113302	11KV WATERWORKS	Urban	AMR	0.33	0.33	1.97%	0.30	0.30	1.97%	100%
2515	APEPDC	RAJAHMUND	RAJAHMUND	RAJAHMUND	GORAKSHANA PETA	4113201	11KV AMBEDKAR	Urban	AMR	1.90	1.85	2.86%	1.12	1.16	2.86%	100%
2516	APEPDC	RAJAHMUND	RAJAHMUND	RAJAHMUND	GORAKSHANA PETA	4124301	11KV PARK	Urban	AMR	2.56	2.48	3.09%	1.12	1.17	3.09%	100%
2517	APEPDC	RAJAHMUND	RAJAHMUND	RAJAHMUND	GORAKSHANA PETA	4124302	11KV PHULE	Urban	AMR	3.30	3.20	2.98%	2.03	2.10	2.98%	100%
2518	APEPDC	RAJAHMUND	RAJAHMUND	RAJAHMUND	GORAKSHANA PETA	4113202	11KV RTC DEPO	Urban	AMR	1.60	1.56	2.94%	0.88	0.91	2.94%	100%
2519	APEPDC	RAJAHMUND	RAJAHMUND	RAJAHMUND	GOWTHAMI	4113103	11KV A.C.GARDENS	Urban	AMR	2.12	2.06	2.47%	1.05	1.04	2.88%	100%
2520	APEPDC	RAJAHMUND	RAJAHMUND	RAJAHMUND	GOWTHAMI	4113104	11KV RAILWAYSTATION	Urban	AMR	0.23	0.22	2.64%	0.33	0.33	2.81%	100%
2521	APEPDC	RAJAHMUND	RAJAHMUND	RAJAHMUND	GOWTHAMI	4113101	11KV SYMALA	Urban	AMR	2.44	2.37	2.82%	1.28	1.27	3.41%	100%
2522	APEPDC	RAJAHMUND	RAJAHMUND	RAJAHMUND	GOWTHAMI	4113102	11KV VISWESWARA	Urban	AMR	0.10	0.10	2.92%	0.42	0.42	3.49%	100%
2523	APEPDC	RAJAHMUND	RAJAHMUND	RAJAHMUND	RIVERVIEW	4113501	11KV SARASWATHI	Urban	AMR	1.62	1.58	2.68%	0.82	0.84	2.68%	100%
2524	APEPDC	RAJAHMUND	RAJAHMUND	RAJAHMUND	RIVERVIEW	4113503	11KV SUBBAYAMMA GHAT	Urban	AMR	1.01	0.99	2.67%	0.64	0.64	2.67%	100%
2525	APEPDC	RAJAHMUND	RAJAHMUND	RAJAHMUND	RIVERVIEW	4113502	11KV T.NAGAR	Urban	AMR	2.38	2.31	2.73%	1.21	1.21	3.33%	100%
2526	APEPDC	RAJAHMUND	RAJAHMUND	RAJAHMUND	SOMALAMM	4113402	11KV REHMATHNAGAR	Urban	AMR	2.23	2.17	2.84%	1.28	1.27	3.21%	100%
2527	APEPDC	RAJAHMUND	RAJAHMUND	RAJAHMUND	SOMALAMM	4113401	11KV SOMALAMMA	Urban	AMR	1.53	1.49	2.73%	0.84	0.84	2.73%	100%
2528	APEPDC	RAJAHMUND	RAJAHMUND	RAJAHMUND	SOMALAMM	4116403	11KV TILAK ROAD	Urban	AMR	1.52	1.48	2.72%	1.27	1.29	2.72%	100%
2529	APEPDC	RAJAHMUND	RAJAHMUND	RAJAHMUND	MALLAYYPETA	4114105	11KV KATHERU	Urban	AMR	2.90	2.82	2.81%	1.27	1.32	2.81%	100%
2530	APEPDC	RAJAHMUND	RAJAHMUND	RAJAHMUND	MALLAYYPETA	4114104	11KV LALITHANAGAR	Urban	AMR	1.63	1.58	2.90%	0.86	0.89	2.90%	100%
2531	APEPDC	RAJAHMUND	RAJAHMUND	RAJAHMUND	MALLAYYPETA	4114102	11KV QUARRY	Urban	AMR	1.86	1.81	2.74%	0.90	0.93	2.74%	100%
2532	APEPDC	RAJAHMUND	RAJAHMUND	RAJAHMUND	MALLAYYPETA	4114106	11KV RAMDASPETA	Urban	AMR	2.44	2.37	2.94%	1.68	1.73	2.94%	100%
2533	APEPDC	RAJAHMUND	RAJAHMUND	RAJAHMUND	MALLAYYPETA	4114101	11KV SRIRAMNAGAR	Urban	AMR	2.01	1.95	2.81%	1.28	1.32	2.81%	100%
2534	APEPDC	RAJAHMUND	RAJAHMUND	RAJAHMUND	MALLAYYPETA	4114103	11KV THORREDDU	Mixed	AMR	0.27	0.26	6.19%	0.27	0.18	36.72%	100%
2535	APEPDC	RAJAHMUND	RAJAHMUND	RAJAHMUND	MARKET YARD	4114302	11KV HARIPURAM	Urban	AMR	1.75	1.70	2.75%	1.21	1.24	2.75%	100%
2536	APEPDC	RAJAHMUND	RAJAHMUND	RAJAHMUND	MARKET YARD	4114303	11KV JK PURAM	Urban	AMR	2.32	2.25	2.95%	1.42	1.47	2.95%	100%
2537	APEPDC	RAJAHMUND	RAJAHMUND	RAJAHMUND	MARKET YARD	4114301	11KV RV NAGAR	Urban	AMR	1.93	1.97	2.79%	0.98	1.02	2.79%	100%
2538	APEPDC	RAJAHMUND	RAJAHMUND	RAJAHMUND	MARKET YARD	4114304	11 KV RAMAKRISHNA MISSION	Urban	AMR	1.50	1.47	2.44%	0.64	0.67	2.44%	100%
2539	APEPDC	RAJAHMUND	RAJAHMUND	RAJAHMUND	SUBBARAONAGAR	4114204	11KV BHAVANIPURAM	Urban	AMR	1.91	1.86	2.55%	0.98	1.01	2.55%	100%
2540	APEPDC	RAJAHMUND	RAJAHMUND	RAJAHMUND	SUBBARAONAGAR	4114202	11KV KOLAMURU	Urban	AMR	3.54	3.43	2.95%	1.44	1.49	2.95%	100%
2541	APEPDC	RAJAHMUND	RAJAHMUND	RAJAHMUND	SUBBARAONAGAR	4114201	11KV P&T COLONY	Urban	AMR	1.99	1.93	2.96%	0.95	0.98	2.96%	100%
2542	APEPDC	RAJAHMUND	RAJAHMUND	RAJAHMUND	SUBBARAONAGAR	4114203	11KV SANJEEVAYANAGAR	Urban	AMR	2.40	2.33	2.96%	1.29	1.34	2.96%	100%
2543	APEPDC	RAJAHMUND	RAJAHMUND	RAJAHMUND	APTIDCO	4122402	11KV KR FEEDER	Rural	AMR	0.05	0.04	12.99%	0.05	0.05	19.66%	100%
2544	APEPDC	RAJAHMUND	RAJAHMUND	RAJAHMUND	APTIDCO	4122401	11KV PGR FEEDER	Rural	AMR	0.61	0.41	32.93%	0.25	0.27	32.93%	100%
2545	APEPDC	RAJAHMUND	RAJAHMUND	RAJAHMUND	BALAJI PETA	4122302	11KV MURALI NAGAR	Urban	AMR	1.49	1.45	2.61%	1.27	1.28	2.61%	100%
2546	APEPDC	RAJAHMUND	RAJAHMUND	RAJAHMUND	BALAJI PETA	4122301	11KV NETHAJI KONDA	Urban	AMR	1.46	1.42	2.72%	1.17	1.19	2.72%	100%
2547	APEPDC	RAJAHMUND	RAJAHMUND	RAJAHMUND	BALAJI PETA	4122303	11KV SATYA SAI GURUKULAM	Urban	AMR	2.12	2.06	2.82%	1.13	1.17	2.82%	100%
2548	APEPDC	RAJAHMUND	RAJAHMUND	RAJAHMUND	COTTON	4122102	11KV ANDHRA BHODMI	Industria	AMR	1.51	1.47	3.17%	1.19	1.18	3.27%	100%
2549	APEPDC	RAJAHMUND	RAJAHMUND	RAJAHMUND	COTTON	4122106	11KV COTTON BOMMURU	Urban	AMR	1.26	1.23	2.71%	1.16	1.18	2.71%	100%
2550	APEPDC	RAJAHMUND	RAJAHMUND	RAJAHMUND	COTTON	4122105	11KV HORLICKS	Industria	AMR	2.24	2.20	1.69%	2.00	1.97	3.17%	100%
2551	APEPDC	RAJAHMUND	RAJAHMUND	RAJAHMUND	COTTON	4122101	11KV NAVABHARATNAGAR	Urban	AMR	0.60	0.58	3.79%	0.49	0.52	3.79%	100%
2552	APEPDC	RAJAHMUND	RAJAHMUND	RAJAHMUND	COTTON	4122104	11KV RAJAVOLU	Mixed	AMR	0.83	0.75	9.73%	0.69	0.53	30.77%	100%
2553	APEPDC	RAJAHMUND	RAJAHMUND	RAJAHMUND	COTTON	4122103	11KV YERAKONDA	Rural	AMR	1.67	1.37	17.65%	1.27	0.95	38.68%	100%
2554	APEPDC	RAJAHMUND	RAJAHMUND	RAJAHMUND	DOWLESWARAM	4122202	11KV BARRIAGE	Urban	AMR	1.42	1.36	4.23%	0.79	0.81	4.23%	100%
2555	APEPDC	RAJAHMUND	RAJAHMUND	RAJAHMUND	DOWLESWARAM	4122205	11KV COTTON	Urban	AMR	0.20	0.20	2.24%	0.72	0.72	2.24%	100%
2556	APEPDC	RAJAHMUND	RAJAHMUND	RAJAHMUND	DOWLESWARAM	4122203	11KV DOWLESWARAM BSR NAG	Urban	AMR	2.94	2.85	2.97%	2.12	2.10	3.67%	100%
2557	APEPDC	RAJAHMUND	RAJAHMUND	RAJAHMUND	DOWLESWARAM	4122204	11KV GUJARAT STATE PETROLE	Industria	AMR	0.19	0.19	3.16%	0.73	0.72	4.72%	100%
2558	APEPDC	RAJAHMUND	RAJAHMUND	RAJAHMUND	DOWLESWARAM	4122201	11KV TOWN	Urban	AMR	3.92	3.80	3.03%	2.05	2.04	3.45%	100%
2559	APEPDC	RAJAHMUND	RAJAHMUND	RAJAHMUND	GODAVARI	4124206	11KV BHASKARANAGAR	Urban	AMR	1.89	1.83	3.00%	2.11	2.10	3.60%	100%
2560	APEPDC	RAJAHMUND	RAJAHMUND	RAJAHMUND	GODAVARI	4124204	11KV CHURCHGATE	Urban	AMR	1.48	1.44	2.84%	1.23	1.25	2.84%	100%
2561	APEPDC	RAJAHMUND	RAJAHMUND	RAJAHMUND	GODAVARI	4124203	11KV DANAWAIPET	Urban	AMR	1.37	1.33	2.65%	0.81	0.83	2.65%	100%
2562	APEPDC	RAJAHMUND	RAJAHMUND	RAJAHMUND	GODAVARI	4124202	11KV PRAKASHNAGAR	Urban	AMR	2.78	2.71	2.64%	1.62	1.67	2.64%	100%
2563	APEPDC	RAJAHMUND	RAJAHMUND	RAJAHMUND	GODAVARI	4124205	11KV ST.PETERS	Urban	AMR	2.00	1.94	2.82%	1.31	1.32	2.82%	100%
2564	APEPDC	RAJAHMUND	RAJAHMUND	RAJAHMUND	GODAVARI	4124201	11KV VIDYANAGAR	Urban	AMR	0.32	0.32	2.35%	0.62	0.63		

2566	APEPDC	RAJAHMUNDY	RAJAHMUNDY	RAJAHMUNDY TOV	HOUSING BOARD	4124402	AUTONAGAR	Urban	AMR	0.65	0.62	4.13%	1.13	1.15	4.13%	100%
2567	APEPDC	RAJAHMUNDY	RAJAHMUNDY	RAJAHMUNDY TOV	HOUSING BOARD	4124403	HOUSING BOARD-2	Urban	AMR	1.48	1.42	3.91%	1.26	1.30	3.91%	100%
2568	APEPDC	RAJAHMUNDY	RAJAHMUNDY	RAJAHMUNDY TOV	HOUSING BOARD	4124401	SPINNING MILL COLONY	Urban	AMR	1.73	1.68	2.80%	0.86	0.88	2.80%	100%
2569	APEPDC	RAJAHMUNDY	RAJAHMUNDY	RAJAHMUNDY TOV	LALACHERUVU	4124102	11KV A.V.A.ROAD	Urban	AMR	1.97	1.92	2.79%	1.22	1.26	2.79%	100%
2570	APEPDC	RAJAHMUNDY	RAJAHMUNDY	RAJAHMUNDY TOV	LALACHERUVU	4124103	11KV HOUSINGBOARD	Urban	AMR	2.67	2.60	2.87%	1.60	1.62	2.87%	100%
2571	APEPDC	RAJAHMUNDY	RAJAHMUNDY	RAJAHMUNDY TOV	LALACHERUVU	4124105	11KV KONTHAMURU	Urban	AMR	2.72	2.64	3.06%	1.30	1.35	3.06%	100%
2572	APEPDC	RAJAHMUNDY	RAJAHMUNDY	RAJAHMUNDY TOV	LALACHERUVU	4124106	11KV O.N.G.C.	Industria	AMR	0.37	0.36	2.56%	0.38	0.37	3.21%	100%
2573	APEPDC	RAJAHMUNDY	RAJAHMUNDY	RAJAHMUNDY TOV	LALACHERUVU	4124107	11KV PIDIMGUYYA	Mixed	AMR	0.20	0.18	8.96%	0.11	0.11	12.31%	100%
2574	APEPDC	RAJAHMUNDY	RAJAHMUNDY	RAJAHMUNDY TOV	LALACHERUVU	4124104	11KV POLICEQUARTERS	Urban	AMR	2.79	2.71	2.88%	1.95	1.94	3.49%	100%
2575	APEPDC	RAJAHMUNDY	RAJAHMUNDY	RAJAHMUNDY TOV	LALACHERUVU	4124101	11KV R AND B	Urban	AMR	2.80	2.72	2.84%	1.96	1.99	2.84%	100%
2576	APEPDC	RAJAHMUNDY	RAJAHMUNDY	RAJAHMUNDY TOV	MORAMPUDI	4123104	11KV BANKCOLONY	Urban	AMR	2.06	2.00	2.87%	0.97	1.00	2.87%	100%
2577	APEPDC	RAJAHMUNDY	RAJAHMUNDY	RAJAHMUNDY TOV	MORAMPUDI	4123102	11KV MORAMPUDI	Urban	AMR	3.44	3.34	2.90%	1.77	1.83	2.90%	100%
2578	APEPDC	RAJAHMUNDY	RAJAHMUNDY	RAJAHMUNDY TOV	MORAMPUDI	4123103	11KV RANDSON	Mixed	AMR	3.69	3.06	17.11%	1.57	1.36	28.21%	100%
2579	APEPDC	RAJAHMUNDY	RAJAHMUNDY	RAJAHMUNDY TOV	MORAMPUDI	4123101	11KV V.L.PURAM	Urban	AMR	1.71	1.66	2.86%	1.02	1.05	2.86%	100%
2580	APEPDC	RAJAHMUNDY	RAJAHMUNDY	RAJAHMUNDY TOV	VENKATESWARANAGAR	4123305	11KV BIBLE PLACE	Urban	AMR	1.85	1.80	2.98%	1.51	1.52	2.98%	100%
2581	APEPDC	RAJAHMUNDY	RAJAHMUNDY	RAJAHMUNDY TOV	VENKATESWARANAGAR	4123301	11KV J.N.ROAD	Urban	AMR	1.55	1.51	2.81%	1.15	1.16	2.81%	100%
2582	APEPDC	RAJAHMUNDY	RAJAHMUNDY	RAJAHMUNDY TOV	VENKATESWARANAGAR	4123304	11KV MANTENA GARDENS	Urban	AMR	2.06	2.00	2.88%	1.18	1.22	2.88%	100%
2583	APEPDC	RAJAHMUNDY	RAJAHMUNDY	RAJAHMUNDY TOV	VENKATESWARANAGAR	4123303	11KV RAMALAYAM	Urban	AMR	1.83	1.78	2.79%	1.20	1.23	2.79%	100%
2584	APEPDC	RAJAHMUNDY	RAJAHMUNDY	RAJAHMUNDY TOV	VENKATESWARANAGAR	4123302	11KV VENKATESWARANAGAR	Urban	AMR	2.17	2.11	2.82%	1.73	1.76	2.82%	100%
2585	APEPDC	RAJAHMUNDY	RAJAHMUNDY	RAJAHMUNDY TOV	VENKATESWARANAGAR	4123306	MAHALAKSHMI TEMPLE	Urban	AMR	0.68	0.66	2.44%	0.88	0.89	2.44%	100%
2586	APEPDC	RAJAHMUNDY	RAJAHMUNDY	RAJAHMUNDY TOV	HUKUMPETA	4123402	11KV AADARSH NAGAR	Urban	AMR	2.03	1.97	3.08%	1.21	1.22	3.08%	100%
2587	APEPDC	RAJAHMUNDY	RAJAHMUNDY	RAJAHMUNDY TOV	HUKUMPETA	4123403	11KV HUKUMPETA	Urban	AMR	2.52	2.46	2.68%	1.75	1.74	3.28%	100%
2588	APEPDC	RAJAHMUNDY	RAJAHMUNDY	RAJAHMUNDY TOV	HUKUMPETA	4123401	11KV RAMAKRISHNA NAGAR	Urban	AMR	2.25	2.18	2.97%	1.63	1.65	2.97%	100%
2589	APEPDC	RAJAHMUNDY	RAJAHMUNDY	RAJAHMUNDY TOV	SATILITE CITY	4123203	11KV NAMAVARAM TOWN	Rural	AMR	1.82	1.49	18.46%	1.10	0.83	38.45%	100%
2590	APEPDC	RAJAHMUNDY	RAJAHMUNDY	RAJAHMUNDY TOV	SATILITE CITY	4123204	11KV PITTALAVANI CHERUVU	Mixed	AMR	0.67	0.59	13.00%	0.76	0.53	38.44%	100%
2591	APEPDC	RAJAHMUNDY	RAJAHMUNDY	RAJAHMUNDY TOV	SATILITE CITY	4123201	11KV SATELLITECITYTOWN	Rural	AMR	2.04	1.66	18.34%	0.81	0.68	31.24%	100%
2592	APEPDC	RAJAHMUNDY	RAJAHMUNDY	RAJAHMUNDY TOV	SATILITE CITY	4123202	11KV SATELLITECITYRURAL	Mixed	AMR	0.32	0.29	10.10%	0.15	0.15	11.18%	100%
2593	APEPDC	RAJAHMUNDY	RAMPACHODAVARA	CHINTOOR	CHINTOOR	4351101	11KV CHINTURU MHQ	Rural	AMR	1.35	1.29	3.77%	0.81	0.81	3.77%	100%
2594	APEPDC	RAJAHMUNDY	RAMPACHODAVARA	CHINTOOR	CHINTOOR	4351102	11KV GUDURU	Mixed	AMR	0.16	0.15	5.75%	0.10	0.08	28.47%	100%
2595	APEPDC	RAJAHMUNDY	RAMPACHODAVARA	CHINTOOR	CHINTOOR	4351103	11KV MALLETHOTA	Mixed	AMR	0.62	0.58	6.18%	0.84	0.57	36.02%	100%
2596	APEPDC	RAJAHMUNDY	RAMPACHODAVARA	CHINTOOR	SARIVELA	4351201	11KV CHATTI	Mixed	AMR	0.24	0.23	3.50%	0.28	0.19	33.68%	100%
2597	APEPDC	RAJAHMUNDY	RAMPACHODAVARA	CHINTOOR	SARIVELA	4351202	11KV EDUGURALLA PALLI	Mixed	AMR	0.28	0.27	4.76%	0.24	0.18	30.09%	100%
2598	APEPDC	RAJAHMUNDY	RAMPACHODAVARA	CHINTOOR	KUNAVARAM	4353104	11KV CHATTI	Mixed	AMR	0.55	0.52	6.34%	0.36	0.30	23.21%	100%
2599	APEPDC	RAJAHMUNDY	RAMPACHODAVARA	CHINTOOR	KUNAVARAM	4353105	11KV KACHAVARAM	Mixed	AMR	0.70	0.64	7.69%	0.44	0.38	19.59%	100%
2600	APEPDC	RAJAHMUNDY	RAMPACHODAVARA	CHINTOOR	KUNAVARAM	4353101	11KV KUNAVARAM	Rural	AMR	0.67	0.64	3.54%	0.69	0.66	6.87%	100%
2601	APEPDC	RAJAHMUNDY	RAMPACHODAVARA	CHINTOOR	KUNAVARAM	4353102	11KV RWS	Rural	AMR	0.00	0.00	0.00%	0.00	0.00	0.00%	100%
2602	APEPDC	RAJAHMUNDY	RAMPACHODAVARA	CHINTOOR	KUNAVARAM	4353103	11KV V.R.PURAM	Mixed	AMR	1.46	1.37	5.75%	1.02	0.81	24.98%	100%
2603	APEPDC	RAJAHMUNDY	RAMPACHODAVARA	CHINTOOR	NELLIPAKA	4352103	11KV LAXMIPURAM	Mixed	AMR	0.52	0.48	7.34%	0.58	0.42	32.50%	100%
2604	APEPDC	RAJAHMUNDY	RAMPACHODAVARA	CHINTOOR	NELLIPAKA	4352101	11KV NELLIPAKA	Rural	AMR	0.35	0.34	3.57%	0.33	0.32	6.39%	100%
2605	APEPDC	RAJAHMUNDY	RAMPACHODAVARA	CHINTOOR	NELLIPAKA	4352104	11KV THOTAPALLY	Mixed	AMR	1.70	1.59	6.61%	0.98	0.83	20.92%	100%
2606	APEPDC	RAJAHMUNDY	RAMPACHODAVARA	CHINTOOR	NELLIPAKA	4352102	11KV V.R. PETA	Mixed	AMR	0.12	0.11	5.99%	0.08	0.08	10.60%	100%
2607	APEPDC	RAJAHMUNDY	RAMPACHODAVARA	CHINTOOR	PURSHOTTA PATNAM	4352201	11KV ITDA	Rural	AMR	0.17	0.16	6.39%	0.21	0.15	34.08%	100%
2608	APEPDC	RAJAHMUNDY	RAMPACHODAVARA	CHINTOOR	PURSHOTTA PATNAM	4352203	11KV PURUSHOTTAPATNAM	Mixed	AMR	0.67	0.57	6.34%	0.69	0.50	32.48%	100%
2609	APEPDC	RAJAHMUNDY	RAMPACHODAVARA	CHINTOOR	PURSHOTTA PATNAM	4352202	11KV RAJUPETA	Rural	AMR	1.26	1.18	6.56%	0.64	0.53	23.56%	100%
2610	APEPDC	RAJAHMUNDY	RAMPACHODAVARA	RAMPACHODAVARA	GANGAVARAM	4334101	11KV GANGAVARAMMHQ	Rural	AMR	0.27	0.26	6.27%	0.58	0.38	38.16%	100%
2611	APEPDC	RAJAHMUNDY	RAMPACHODAVARA	RAMPACHODAVARA	GANGAVARAM	4334103	11KV MOHANAPURAM	Rural	AMR	0.35	0.32	6.94%	0.42	0.38	15.46%	100%
2612	APEPDC	RAJAHMUNDY	RAMPACHODAVARA	RAMPACHODAVARA	GANGAVARAM	4334102	11KV RAMULADEVAPURAM	Rural	AMR	1.12	1.04	7.30%	0.58	0.52	16.51%	100%
2613	APEPDC	RAJAHMUNDY	RAMPACHODAVARA	RAMPACHODAVARA	MAREJUMILLI	4331203	11KV DEVARAPALLI	Rural	AMR	0.11	0.10	5.90%	0.19	0.16	23.12%	100%
2614	APEPDC	RAJAHMUNDY	RAMPACHODAVARA	RAMPACHODAVARA	MAREJUMILLI	4331202	11KV GURTHEDU	Rural	AMR	0.33	0.31	6.95%	0.38	0.25	38.80%	100%
2615	APEPDC	RAJAHMUNDY	RAMPACHODAVARA	RAMPACHODAVARA	MAREJUMILLI	4331201	11KV MAREJUMILLI TOWN	Rural	AMR	0.47	0.46	3.70%	0.36	0.35	4.75%	100%
2616	APEPDC	RAJAHMUNDY	RAMPACHODAVARA	RAMPACHODAVARA	R.C VARAM	4331102	11KV FOLKSPETA	Rural	AMR	1.40	1.30	7.12%	0.70	0.63	16.49%	100%
2617	APEPDC	RAJAHMUNDY	RAMPACHODAVARA	RAMPACHODAVARA	R.C VARAM	4331103	11KV MAREJUMILLI	Rural	AMR	1.41	1.31	7.22%	0.83	0.68	24.16%	100%
2618	APEPDC	RAJAHMUNDY	RAMPACHODAVARA	RAMPACHODAVARA	R.C VARAM	4331101	11KV R.CHODAVARAM	Rural	AMR	2.01	1.93	3.70%	0.97	0.99	3.70%	100%
2619	APEPDC	RAJAHMUNDY	RAMPACHODAVARA	RAMPACHODAVARA	ADDATEEGALA	4332101	11KV ADDATEEGALA	Rural	AMR	0.97	0.94	3.74%	0.65	0.65	4.04%	100%
2620	APEPDC	RAJAHMUNDY	RAMPACHODAVARA	RAMPACHODAVARA	ADDATEEGALA	4332102	11KV RAYAPALLI	Rural	AMR	0.84	0.78	7.22%	0.60	0.46	29.47%	100%
2621	APEPDC	RAJAHMUNDY	RAMPACHODAVARA	RAMPACHODAVARA	ADDATEEGALA	4332103	11KV YALLAVARAM	Mixed	AMR	0.99	0.92	6.98%	0.72	0.60	21.43%	100%
2622	APEPDC	RAJAHMUNDY	RAMPACHODAVARA	RAMPACHODAVARA	MANGAMPADU	4332201	11KV MANGAMPADU	Rural	AMR	0.03	0.03	7.15%	0.27	0.20	30.23%	100%
2623	APEPDC	RAJAHMUNDY	RAMPACHODAVARA	RAMPACHODAVARA	Y RAMAVARAM	4332303	11KV CHINTAKARRAPALEM	Rural	AMR	0.29	0.27	5.67%	0.39	0.36	11.80%	100%
2624	APEPDC	RAJAHMUNDY	RAMPACHODAVARA	RAMPACHODAVARA	Y RAMAVARAM	4332302	11KV DEVARAMADUGULA	Rural	AMR	0.64	0.59	6.89%	0.70	0.60	20.48%	100%
2625	APEPDC	RAJAHMUNDY	RAMPACHODAVARA	RAMPACHODAVARA	Y RAMAVARAM	4332301	11KV Y.RAMAVARAM	Rural	AMR	0.18	0.17	3.47%	0.48	0.46	8.91%	100%
2626	APEPDC	RAJAHMUNDY	RAMPACHODAVARA	RAMPACHODAVARA	RAJAVOMMANGI	4333102	11KV BARADANAPALLI	Rural	AMR	0.33	0.31	6.68%	0.41	0.34	22.59%	100%
2627	APEPDC	RAJAHMUNDY	RAMPACHODAVARA	RAMPACHODAVARA	RAJAVOMMANGI	4333101	11KV RAJAVOMMANGI	Rural	AMR	0.74	0.71	3.56%	0.42	0.43	3.56%	100%
2628	APEPDC	RAJAHMUNDY	RAMPACHODAVARA	RAMPACHODAVARA	RAJAVOMMANGI	4333103	11KV ZADDANGI	Mixed	AMR	1.79	1.68	6.31%	0.87	0.79	14.92%	100%
2629	APEPDC	RAJAHMUNDY	RCPURAM	ANAPARTHY	ANAPARTHY	4531108	11KV ANAPARTHY - VENKATESW	Industria	AMR	0.44	0.43	2.11%	0.66	0.62	9.05%	100%
2630	APEPDC	RAJAHMUNDY	RCPURAM	ANAPARTHY	ANAPARTHY	4531103	11KV ANAPARTHY INDUSTRIAL	Industria	AMR	3.02	2.92	3.52%	2.16	2.02	9.80%	100%
2631	APEPDC	RAJAHMUNDY	RCPURAM	ANAPARTHY	ANAPARTHY	4531107	11KV ANAPARTHY MARKET	Rural	AMR	3.18	3.12	1.97%	1.57	1.52	4.85%	100%
2632	APEPDC	RAJAHMUNDY	RCPURAM	ANAPARTHY	ANAPARTHY	4531104	11KV ANAPARTHY RAILWAY STA	Rural	AMR	2.22	2.17	2.08%	1.15	1.14	2.97%	100%
2633	APEPDC	RAJAHMUNDY	RCPURAM	ANAPARTHY	ANAPARTHY	4531109	11KV DUPPALAPUDI SS HQ	Rural	AMR	0.54	0.53	1.95%	0.38	0.31	18.74%	100%
2634	APEPDC	RAJAHMUNDY	RCPURAM	ANAPARTHY	ANAPARTHY	4531105	11KV KAPAVARAMLI	Rural	AMR	0.01	0.01	5.69%	0.83	0.54	38.83%	100%
2635	APEPDC	RAJAHMUNDY	RCPURAM	ANAPARTHY	ANAPARTHY	4531102	11KV MAHENDRABAWA	Mixed	AMR	2.25	2.12	5.93%	1.13	0.94	22.03%	100%
2636	APEPDC	RAJAHMUNDY	RCPURAM	ANAPARTHY	ANAPARTHY	4531101	11KV P.R.C.PURAM	Mixed	AMR	0.40	0.38	5.03%	0.53	0.35	36.28%	100%
2637	APEPDC	RAJAHMUNDY	RCPURAM	ANAPARTHY	ANAPARTHY	4531110	11KV SAI SHIVOHAM INDUSTRIA	Industrial	AMR	0.49	0.48	1.92%	0.85	0.80	8.09%	100%
2638	APEPDC	RAJAHMUNDY	RCPURAM	ANAPARTHY	ANAPARTHY	4531106	11KV VEMULAPALLI	Mixed	AMR	0.33	0.31	4.77%	0.49	0.33	37.06%	100%
2639	APEPDC	RAJAHMUNDY	RCPURAM	ANAPARTHY	ANAPOTHAVARAM	4531401	ANAPARTHY SAVARAM	Mixed	AMR	1.43	1.37	4.58%	1.05	0.83	24.80%	100%
2640	APEPDC	RAJAHMUNDY	RCPURAM	ANAPARTHY	ANAPOTHAVARAM	4531402	DHARANIKOTA FEEDER	Rural	AMR	1.43	1.40	2.08%	0.93	0.79	17.52%	100%
2641	APEPDC	RAJAHMUNDY	RCPURAM	ANAPARTHY	ANAPOTHAVARAM	4531403	POL									

2644	APEPDC	RAJAHMUND	RCPURAM	ANAPARTHY	KUTUKULURU	4531206	11KV KUTUKULURU AGL	Mixed	AMR	0.08	0.08	3.82%	0.05	0.04	17.05%	100%
2645	APEPDC	RAJAHMUND	RCPURAM	ANAPARTHY	KUTUKULURU	4531205	11KV KUTUKULURU INDL-2	Industria	AMR	2.30	2.27	1.65%	1.92	1.76	9.96%	100%
2646	APEPDC	RAJAHMUND	RCPURAM	ANAPARTHY	KUTUKULURU	4531202	11KV PULAGURTHA	Mixed	AMR	1.09	1.02	5.87%	0.85	0.65	28.55%	100%
2647	APEPDC	RAJAHMUND	RCPURAM	ANAPARTHY	KUTUKULURU	4531201	11KV RAMAVARAM	Mixed	AMR	1.15	1.08	5.48%	0.74	0.59	23.89%	100%
2648	APEPDC	RAJAHMUND	RCPURAM	ANAPARTHY	PRC PURAM	4531304	11KV PRC PURAM - SRICHAKRA	Industria	AMR	1.28	1.25	1.97%	1.04	1.00	6.34%	100%
2649	APEPDC	RAJAHMUND	RCPURAM	ANAPARTHY	PRC PURAM	4531305	11KV PRC PURAM SS HQ	Rural	AMR	0.30	0.30	1.83%	0.29	0.22	25.82%	100%
2650	APEPDC	RAJAHMUND	RCPURAM	ANAPARTHY	PRC PURAM	4531301	11KV PRCPURAMINDUSTRIAL	Industria	AMR	2.44	2.38	2.59%	1.99	1.81	11.57%	100%
2651	APEPDC	RAJAHMUND	RCPURAM	ANAPARTHY	PRC PURAM	4531302	11KV PRCPURAMRURAL	Mixed	AMR	0.50	0.47	6.39%	0.19	0.19	6.39%	100%
2652	APEPDC	RAJAHMUND	RCPURAM	ANAPARTHY	PRC PURAM	4531303	11KV SANTHIKONDA	Mixed	AMR	0.59	0.56	5.18%	0.36	0.30	21.98%	100%
2653	APEPDC	RAJAHMUND	RCPURAM	ANAPARTHY	BB PURAM	4532304	11KV B.B.PURAM HEAD QUART	Rural	AMR	2.14	2.10	1.83%	1.34	1.15	15.76%	100%
2654	APEPDC	RAJAHMUND	RCPURAM	ANAPARTHY	BB PURAM	4532303	11KV BB PURAM INDUSTRIAL	Industria	AMR	0.75	0.72	2.85%	0.82	0.78	8.55%	100%
2655	APEPDC	RAJAHMUND	RCPURAM	ANAPARTHY	BB PURAM	4532302	11KV BB PURAM GANGULURI P	Mixed	AMR	1.01	0.96	5.49%	0.91	0.68	29.89%	100%
2656	APEPDC	RAJAHMUND	RCPURAM	ANAPARTHY	BB PURAM	4532301	11KV BB PURAM KAPAVARAM	Mixed	AMR	1.40	1.32	5.82%	0.65	0.60	13.74%	100%
2657	APEPDC	RAJAHMUND	RCPURAM	ANAPARTHY	BICCAVOLU	4532106	11KV ANNAPURNA LI SCHEME	Rural	AMR	0.21	0.20	4.03%	0.63	0.42	35.97%	100%
2658	APEPDC	RAJAHMUND	RCPURAM	ANAPARTHY	BICCAVOLU	4532105	11KV BICCAVOLU INDL	Industria	AMR	0.44	0.43	2.54%	0.33	0.29	13.50%	100%
2659	APEPDC	RAJAHMUND	RCPURAM	ANAPARTHY	BICCAVOLU	4532104	11KV BICCAVOLU MHQ	Rural	AMR	4.55	4.46	2.02%	2.20	2.22	2.02%	100%
2660	APEPDC	RAJAHMUND	RCPURAM	ANAPARTHY	BICCAVOLU	4532101	11KV BICCAVOLU-KANEDU	Industria	AMR	2.61	2.52	3.51%	1.62	1.49	11.52%	100%
2661	APEPDC	RAJAHMUND	RCPURAM	ANAPARTHY	BICCAVOLU	4532103	11KV BICCAVOLU-RURAL	Mixed	AMR	0.65	0.62	4.69%	0.45	0.35	26.63%	100%
2662	APEPDC	RAJAHMUND	RCPURAM	ANAPARTHY	BICCAVOLU	4532102	11KV BICCVOLU-VOLAPALLI	Mixed	AMR	1.01	0.96	4.85%	0.52	0.46	16.82%	100%
2663	APEPDC	RAJAHMUND	RCPURAM	ANAPARTHY	RANGAPURAM	4532204	11KV G.MEDAPADULISCHEME	Rural	AMR	0.08	0.08	4.16%	0.54	0.34	38.65%	100%
2664	APEPDC	RAJAHMUND	RCPURAM	ANAPARTHY	RANGAPURAM	4532203	11KV MARRIPUDI	Mixed	AMR	0.54	0.51	5.27%	0.92	0.60	38.89%	100%
2665	APEPDC	RAJAHMUND	RCPURAM	ANAPARTHY	RANGAPURAM	4532202	11KV NALLAMILLI	Mixed	AMR	0.70	0.68	3.27%	0.91	0.59	37.43%	100%
2666	APEPDC	RAJAHMUND	RCPURAM	ANAPARTHY	RANGAPURAM	4532201	11KV RANGAPURAM	Mixed	AMR	1.00	0.95	5.01%	0.53	0.44	19.86%	100%
2667	APEPDC	RAJAHMUND	RCPURAM	ANAPARTHY	RANGAPURAM	4532206	11KV RANGAPURAM HEAD QUAR	Rural	AMR	0.36	0.34	4.82%	0.61	0.41	36.34%	100%
2668	APEPDC	RAJAHMUND	RCPURAM	ANAPARTHY	RANGAPURAM	4532205	11KV VENKATESWARA	Industria	AMR	0.00	0.00	2.34%	0.00	0.00	2.34%	100%
2669	APEPDC	RAJAHMUND	RCPURAM	ANAPARTHY	33/11 KV VENTURU SUB	4533402	11KV VENTURU INDUSTRIAL FEED	Industria	AMR	0.62	0.59	4.19%	0.64	0.56	16.33%	100%
2670	APEPDC	RAJAHMUND	RCPURAM	ANAPARTHY	33/11 KV VENTURU SUB	4533403	11KV VENTURU RURAL FEEDER	Mixed	AMR	0.48	0.44	7.31%	0.78	0.52	38.34%	100%
2671	APEPDC	RAJAHMUND	RCPURAM	ANAPARTHY	33/11 KV VENTURU SUB	4533401	11KV VENTURU SSHQ FEEDER	Rural	AMR	0.63	0.61	2.81%	0.84	0.60	30.64%	100%
2672	APEPDC	RAJAHMUND	RCPURAM	ANAPARTHY	CHELLURU	4533204	11KV CHELLURU SSHQ	Rural	AMR	1.09	1.07	1.94%	0.65	0.57	14.05%	100%
2673	APEPDC	RAJAHMUND	RCPURAM	ANAPARTHY	CHELLURU	4533202	11KV CHELLURUINDL	Industria	AMR	3.09	2.95	4.68%	2.00	1.96	6.57%	100%
2674	APEPDC	RAJAHMUND	RCPURAM	ANAPARTHY	CHELLURU	4533201	11KV KURMAPURAM	Mixed	AMR	0.06	0.05	6.12%	0.05	0.05	17.49%	100%
2675	APEPDC	RAJAHMUND	RCPURAM	ANAPARTHY	CHELLURU	4533203	11KV PASALAPUDI	Mixed	AMR	0.01	0.01	6.49%	0.03	0.03	24.99%	100%
2676	APEPDC	RAJAHMUND	RCPURAM	ANAPARTHY	PASALAPUDI	4533303	11KV PASALAPUDIAGL	Rural	AMR	1.68	1.64	2.75%	0.84	0.78	10.05%	100%
2677	APEPDC	RAJAHMUND	RCPURAM	ANAPARTHY	PASALAPUDI	4533302	11KV PASALAPUDIINDL	Industria	AMR	0.93	0.88	4.58%	0.94	0.91	7.82%	100%
2678	APEPDC	RAJAHMUND	RCPURAM	ANAPARTHY	PASALAPUDI	4533301	11KV PASALAPUDIRURAL	Mixed	AMR	0.03	0.03	7.88%	0.05	0.04	20.25%	100%
2679	APEPDC	RAJAHMUND	RCPURAM	ANAPARTHY	RAYAVARAM	4533105	11KV KONKUDURU	Mixed	AMR	4.06	3.77	7.07%	1.68	1.58	12.46%	100%
2680	APEPDC	RAJAHMUND	RCPURAM	ANAPARTHY	RAYAVARAM	4533103	11KV MACHAVARAM	Rural	AMR	1.43	1.37	4.35%	1.08	0.94	16.66%	100%
2681	APEPDC	RAJAHMUND	RCPURAM	ANAPARTHY	RAYAVARAM	4533104	11KV NADURUBADA	Mixed	AMR	1.50	1.42	5.22%	0.68	0.64	10.68%	100%
2682	APEPDC	RAJAHMUND	RCPURAM	ANAPARTHY	RAYAVARAM	4533107	11KV RAYAVARAM MHQ2	Rural	AMR	3.15	3.07	2.53%	1.57	1.55	3.71%	100%
2683	APEPDC	RAJAHMUND	RCPURAM	ANAPARTHY	RAYAVARAM	4533102	11KV RAYAVARAMINDUSTRIALE	Industria	AMR	1.79	1.71	4.30%	1.63	1.59	6.47%	100%
2684	APEPDC	RAJAHMUND	RCPURAM	ANAPARTHY	RAYAVARAM	4533101	11KV RAYAVARAMMHQ	Rural	AMR	2.21	2.15	2.58%	1.19	1.21	2.58%	100%
2685	APEPDC	RAJAHMUND	RCPURAM	ANAPARTHY	RAYAVARAM	4533106	11KV TOSSIPUDI INDL	Industria	AMR	3.57	3.47	2.82%	2.94	2.69	11.24%	100%
2686	APEPDC	RAJAHMUND	RCPURAM	MANDAPETA	ALAMURU	4522101	11KV ALAMURU MHQ	Rural	AMR	2.22	2.17	2.52%	1.05	1.04	3.25%	100%
2687	APEPDC	RAJAHMUND	RCPURAM	MANDAPETA	ALAMURU	4522102	11KV GUMMILERU	Mixed	AMR	1.87	1.75	6.56%	0.94	0.81	19.40%	100%
2688	APEPDC	RAJAHMUND	RCPURAM	MANDAPETA	ALAMURU	4522104	11KV INDUSTRIAL	Industria	AMR	2.40	2.30	4.26%	1.82	1.79	6.25%	100%
2689	APEPDC	RAJAHMUND	RCPURAM	MANDAPETA	ALAMURU	4522106	11KV INDUSTRIAL FEEDER2	Industria	AMR	2.50	2.43	2.74%	1.74	1.66	6.71%	100%
2690	APEPDC	RAJAHMUND	RCPURAM	MANDAPETA	ALAMURU	4522105	11KV JONNADI	Mixed	AMR	0.71	0.65	7.33%	0.56	0.44	27.71%	100%
2691	APEPDC	RAJAHMUND	RCPURAM	MANDAPETA	ALAMURU	4522103	11KV TATAPUDI	Mixed	AMR	2.07	1.93	6.79%	0.86	0.81	12.48%	100%
2692	APEPDC	RAJAHMUND	RCPURAM	MANDAPETA	CHOPPELLA	4522202	11KV B.V.LANKA	Mixed	AMR	0.94	0.88	7.02%	0.56	0.48	20.29%	100%
2693	APEPDC	RAJAHMUND	RCPURAM	MANDAPETA	CHOPPELLA	4522205	11KV CHOPPELLA	Rural	AMR	0.66	0.64	2.55%	0.74	0.55	27.21%	100%
2694	APEPDC	RAJAHMUND	RCPURAM	MANDAPETA	CHOPPELLA	4522206	11KV CHOPPELLA SS HQ FEEDER	Rural	AMR	1.92	1.87	2.68%	1.23	1.06	16.50%	100%
2695	APEPDC	RAJAHMUND	RCPURAM	MANDAPETA	CHOPPELLA	4522204	11KV INDUSTRIAL	Industria	AMR	0.28	0.27	4.58%	0.43	0.35	20.95%	100%
2696	APEPDC	RAJAHMUND	RCPURAM	MANDAPETA	CHOPPELLA	4522203	11KV MADIKI	Mixed	AMR	1.65	1.53	7.20%	0.85	0.76	17.28%	100%
2697	APEPDC	RAJAHMUND	RCPURAM	MANDAPETA	CHOPPELLA	4522201	11KV MULASTANAM	Mixed	AMR	2.55	2.37	6.88%	1.22	1.07	18.01%	100%
2698	APEPDC	RAJAHMUND	RCPURAM	MANDAPETA	DWARAPUDI	4523103	11KV ARTHAMURU	Agricultural	AMR	0.41	0.39	6.26%	0.17	0.16	14.23%	100%
2699	APEPDC	RAJAHMUND	RCPURAM	MANDAPETA	DWARAPUDI	4523102	11KV DWARAPUDI	Rural	AMR	2.06	2.02	2.07%	1.37	1.16	17.09%	100%
2700	APEPDC	RAJAHMUND	RCPURAM	MANDAPETA	DWARAPUDI	4523106	11KV GODAVARIEDIBLEOILS	Industria	AMR	1.05	1.02	2.50%	0.91	0.87	6.16%	100%
2701	APEPDC	RAJAHMUND	RCPURAM	MANDAPETA	DWARAPUDI	4523101	11KV INDUSTRIAL	Industria	AMR	2.28	2.18	4.52%	1.83	1.66	13.45%	100%
2702	APEPDC	RAJAHMUND	RCPURAM	MANDAPETA	DWARAPUDI	4523105	11KV RAMALINGESWARAPAPER	Industria	AMR	1.39	1.35	2.32%	1.22	1.19	5.06%	100%
2703	APEPDC	RAJAHMUND	RCPURAM	MANDAPETA	DWARAPUDI	4523107	11KV SATYASABILAGAMOILS	Industria	AMR	0.17	0.17	2.53%	0.28	0.24	13.95%	100%
2704	APEPDC	RAJAHMUND	RCPURAM	MANDAPETA	KESAVARAM	4523403	11KV KESAVARAM AGL	Agricultural	AMR	0.09	0.08	5.82%	0.05	0.05	15.39%	100%
2705	APEPDC	RAJAHMUND	RCPURAM	MANDAPETA	KESAVARAM	4523402	11KV KESAVARAM INDUSTRIAL	Rural	AMR	0.13	0.13	3.58%	0.74	0.47	38.62%	100%
2706	APEPDC	RAJAHMUND	RCPURAM	MANDAPETA	KESAVARAM	4523401	11KV KESAVARAM RURAL	Rural	AMR	1.55	1.45	6.61%	1.29	1.00	27.57%	100%
2707	APEPDC	RAJAHMUND	RCPURAM	MANDAPETA	TAPESWARAM	4523304	11KV ARTHAMURU	Mixed	AMR	1.89	1.77	6.61%	0.90	0.79	17.69%	100%
2708	APEPDC	RAJAHMUND	RCPURAM	MANDAPETA	TAPESWARAM	4523302	11KV INDUSTRIAL	Industria	AMR	0.91	0.87	4.36%	1.21	1.00	20.65%	100%
2709	APEPDC	RAJAHMUND	RCPURAM	MANDAPETA	TAPESWARAM	4523301	11KV TAPESWARAM	Rural	AMR	1.14	1.11	2.70%	0.69	0.60	15.34%	100%
2710	APEPDC	RAJAHMUND	RCPURAM	MANDAPETA	TAPESWARAM	4523303	11KV VELAGATHODU	Mixed	AMR	1.46	1.38	5.71%	0.93	0.76	22.15%	100%
2711	APEPDC	RAJAHMUND	RCPURAM	MANDAPETA	VEMULAPALLI	4523201	11KV INDUSTRIAL	Industria	AMR	1.10	1.05	4.68%	0.78	0.71	13.61%	100%
2712	APEPDC	RAJAHMUND	RCPURAM	MANDAPETA	VEMULAPALLI	4523203	11KV TUNGAPADU	Mixed	AMR	0.48	0.45	6.34%	0.60	0.41	36.00%	100%
2713	APEPDC	RAJAHMUND	RCPURAM	MANDAPETA	VEMULAPALLI	4523202	11KV VEMULAPALLI	Mixed	AMR	0.20	0.19	7.80%	0.10	0.10	10.23%	100%
2714	APEPDC	RAJAHMUND	RCPURAM	MANDAPETA	VEMULAPALLI	4523204	11KV VEMULAPALLI HQ	Rural	AMR	0.49	0.45	6.65%	0.71	0.50	34.31%	100%
2715	APEPDC	RAJAHMUND	RCPURAM	MANDAPETA	EDITHA	4521102	11KV EDITHA	Rural	AMR	2.36	2.29	2.81%	1.07	1.05	4.32%	100%
2716	APEPDC	RAJAHMUND	RCPURAM	MANDAPETA	EDITHA	4521101	11KV INDUSTRIAL-1	Industria	AMR	0.49	0.46	4.23%	0.56	0.47	18.99%	100%
2717	APEPDC	RAJAHMUND	RCPURAM	MANDAPETA	EDITHA	4521104	11KV INDUSTRIAL-2	Rural	AMR	0.13	0.12	4.77%	0.48	0.37	26.48%	100%
2718	APEPDC	RAJAHMUND	RCPURAM	MANDAPETA	EDITHA	4521105	11KV SAMEERAPAPERMILL	Industria	AMR	2.10	2.05	2.48%	1.80	1.79	2.95%	100%
2719	APEPDC	RAJAHMUND	RCPURAM	MANDAPETA	EDITHA	4521103	11KV SEETHANAGARAM	Mixed	AMR	0.31	0.29	8.83%	0.24	0.19	29.39%	100%
2720	APEPDC	RAJAHMUND	RCPURAM	MANDAPETA	GOLLAPUNTHA(AP TIDCO)	4521402	11KV APTIDCO PHC FEEDR	Urban	AMR	0.16	0.16	1.02%	0.54	0.53	2.18%	100%
2721	APEPDC	RAJAHMUND	RCPURAM	MANDAPETA	GOLLAPUNTHA(AP TIDCO)	45										

2722	APEPDC	RAJAHMUND	RCPURAM	MANDAPETA	MANDAVYAPURAM	4521303	11KV ARAVINDA INDUSTRIAL	Industria	AMR	3.77	3.60	4.60%	2.00	1.90	9.30%	100%
2723	APEPDC	RAJAHMUND	RCPURAM	MANDAPETA	MANDAVYAPURAM	4521304	11KV ASTALAKSHMI -INDL	Industria	AMR	3.57	3.48	2.48%	3.25	3.21	3.65%	100%
2724	APEPDC	RAJAHMUND	RCPURAM	MANDAPETA	MANDAVYAPURAM	4521305	11KV HARIKA INDL DEDICATED	Industria	AMR	0.48	0.46	2.48%	0.44	0.44	2.96%	100%
2725	APEPDC	RAJAHMUND	RCPURAM	MANDAPETA	MANDAVYAPURAM	4521302	11KV KALYANI-INDL.	Industria	AMR	3.27	3.11	4.83%	2.00	1.97	6.22%	100%
2726	APEPDC	RAJAHMUND	RCPURAM	MANDAPETA	MANDAVYAPURAM	4521301	11KV RCM	Urban	AMR	3.69	3.62	1.95%	1.94	1.93	2.34%	100%
2727	APEPDC	RAJAHMUND	RCPURAM	MANDAPETA	MANDAVYAPURAM	4521306	11KV SRINIVASA INDL DEDICATED	Industria	AMR	0.44	0.43	2.61%	0.65	0.65	3.31%	100%
2728	APEPDC	RAJAHMUND	RCPURAM	MANDAPETA	MANDEPETA	4521204	11KV INDL.(PAPERMILL)	Industria	AMR	0.00	0.00	3.26%	0.00	0.00	3.26%	100%
2729	APEPDC	RAJAHMUND	RCPURAM	MANDAPETA	MANDEPETA	4521205	11KV INDL.II	Urban	AMR	0.55	0.54	2.31%	0.87	0.86	3.12%	100%
2730	APEPDC	RAJAHMUND	RCPURAM	MANDAPETA	MANDEPETA	4521206	11KV MANDAPETA TOWN- III	Urban	AMR	3.56	3.50	1.82%	2.04	2.03	2.36%	100%
2731	APEPDC	RAJAHMUND	RCPURAM	MANDAPETA	MANDEPETA	4521201	11KV MANDAPETATOWN-1	Urban	AMR	3.77	3.70	1.79%	2.99	2.97	2.46%	100%
2732	APEPDC	RAJAHMUND	RCPURAM	MANDAPETA	MANDEPETA	4521202	11KV MANDAPETATOWN-2	Urban	AMR	2.12	2.08	2.04%	1.89	1.87	2.74%	100%
2733	APEPDC	RAJAHMUND	RCPURAM	MANDAPETA	MANDEPETA	4521203	11KV RURAL	Mixed	AMR	0.29	0.27	6.77%	0.31	0.22	33.63%	100%
2734	APEPDC	RAJAHMUND	RCPURAM	ANGARA	ANGARA	4514403	11KV ANGARA	Mixed	AMR	2.22	2.05	7.58%	1.03	0.90	19.81%	100%
2735	APEPDC	RAJAHMUND	RCPURAM	ANGARA	ANGARA	4514402	11KV K.P.PURAM:INDL	Industria	AMR	1.96	1.86	4.95%	1.65	1.63	6.07%	100%
2736	APEPDC	RAJAHMUND	RCPURAM	ANGARA	ANGARA	4514401	11KV K.P.PURAM:MHQ	Rural	AMR	1.51	1.47	2.36%	1.16	1.13	4.86%	100%
2737	APEPDC	RAJAHMUND	RCPURAM	ANGARA	ANGARA	4514405	11KV KALERU	Mixed	AMR	1.18	1.11	6.63%	0.57	0.53	13.38%	100%
2738	APEPDC	RAJAHMUND	RCPURAM	ANGARA	ANGARA	4514404	11KV VALLURU	Mixed	AMR	1.29	1.20	7.03%	0.81	0.67	22.96%	100%
2739	APEPDC	RAJAHMUND	RCPURAM	K.GANGAVARAM	K.GANGAVARAM	4513105	11KV ASCENT	Industria	AMR	1.46	1.41	3.36%	1.47	1.33	12.93%	100%
2740	APEPDC	RAJAHMUND	RCPURAM	K.GANGAVARAM	K.GANGAVARAM	4513101	11KV K GANGAVARAM	Rural	AMR	0.58	0.57	2.65%	0.49	0.48	4.60%	100%
2741	APEPDC	RAJAHMUND	RCPURAM	K.GANGAVARAM	K.GANGAVARAM	4513104	11KV KOTIPALLI	Mixed	AMR	0.58	0.57	2.65%	0.58	0.43	26.98%	100%
2742	APEPDC	RAJAHMUND	RCPURAM	K.GANGAVARAM	K.GANGAVARAM	4513102	11KV KUNDURU	Mixed	AMR	0.01	0.01	11.34%	0.04	0.03	27.12%	100%
2743	APEPDC	RAJAHMUND	RCPURAM	K.GANGAVARAM	K.GANGAVARAM	4513103	11KV SATYAWADA	Mixed	AMR	0.47	0.44	6.79%	0.59	0.42	34.46%	100%
2744	APEPDC	RAJAHMUND	RCPURAM	KOTIPALLI	KOTIPALLI	4513402	11KV KOTA	Rural	AMR	0.42	0.40	3.05%	0.34	0.25	28.81%	100%
2745	APEPDC	RAJAHMUND	RCPURAM	KOTIPALLI	KOTIPALLI	4513401	11KV KOTIPALLI HQ	Rural	AMR	0.45	0.44	2.34%	0.41	0.33	22.44%	100%
2746	APEPDC	RAJAHMUND	RCPURAM	KOTIPALLI	KOTIPALLI	4513403	11KV KOTIPALLI INDUSTRIAL	Rural	AMR	0.64	0.62	4.13%	0.74	0.56	27.53%	100%
2747	APEPDC	RAJAHMUND	RCPURAM	PAMARRU	PAMARRU	4513304	11 KV PAMARRU SS HQ	Rural	AMR	0.49	0.47	2.53%	0.54	0.40	27.70%	100%
2748	APEPDC	RAJAHMUND	RCPURAM	PAMARRU	PAMARRU	4513303	11KV HERITAGE	Industria	AMR	1.16	1.12	3.41%	0.89	0.86	7.19%	100%
2749	APEPDC	RAJAHMUND	RCPURAM	PAMARRU	PAMARRU	4513302	11KV KULLA	Mixed	AMR	1.51	1.41	6.58%	0.93	0.75	24.41%	100%
2750	APEPDC	RAJAHMUND	RCPURAM	PAMARRU	PAMARRU	4513301	11KV PAMARRU	Mixed	AMR	0.78	0.73	7.40%	0.57	0.46	25.93%	100%
2751	APEPDC	RAJAHMUND	RCPURAM	SIVALA	SIVALA	4513202	11KV DANGERU	Mixed	AMR	0.73	0.67	7.19%	0.63	0.48	29.48%	100%
2752	APEPDC	RAJAHMUND	RCPURAM	SIVALA	SIVALA	4513204	11KV INDUSTRIAL	Industria	AMR	0.25	0.24	3.92%	0.36	0.33	10.41%	100%
2753	APEPDC	RAJAHMUND	RCPURAM	SIVALA	SIVALA	4513203	11KV MASAKAPALLI	Mixed	AMR	0.91	0.85	7.25%	0.59	0.47	26.00%	100%
2754	APEPDC	RAJAHMUND	RCPURAM	SIVALA	SIVALA	4513201	11KV SIVALA MHQ	Rural	AMR	0.16	0.16	2.34%	0.93	0.59	38.58%	100%
2755	APEPDC	RAJAHMUND	RCPURAM	SIVALA	SIVALA	4513205	11KV YERRAPOTHAVARAM	Mixed	AMR	0.65	0.61	6.88%	0.57	0.41	33.47%	100%
2756	APEPDC	RAJAHMUND	RCPURAM	DRAKSHARAMA	DRAKSHARAMA	4512201	11KV DRAKSHARAMA	Rural	AMR	2.78	2.71	2.60%	1.23	1.20	5.56%	100%
2757	APEPDC	RAJAHMUND	RCPURAM	DRAKSHARAMA	DRAKSHARAMA	4512205	11KV HASANABADA	Mixed	AMR	0.80	0.74	7.20%	0.51	0.40	26.45%	100%
2758	APEPDC	RAJAHMUND	RCPURAM	DRAKSHARAMA	DRAKSHARAMA	4512202	11KV INDL	Industria	AMR	0.92	0.88	4.69%	0.68	0.66	7.86%	100%
2759	APEPDC	RAJAHMUND	RCPURAM	DRAKSHARAMA	DRAKSHARAMA	4512204	11KV KAPAVARAM	Mixed	AMR	1.72	1.60	7.07%	0.95	0.77	24.19%	100%
2760	APEPDC	RAJAHMUND	RCPURAM	DRAKSHARAMA	DRAKSHARAMA	4512207	11KV RWS	Rural	AMR	0.01	0.01	4.57%	0.21	0.14	34.15%	100%
2761	APEPDC	RAJAHMUND	RCPURAM	DRAKSHARAMA	DRAKSHARAMA	4512206	11KV TALLAPOLAM	Mixed	AMR	1.76	1.64	6.86%	0.80	0.64	25.39%	100%
2762	APEPDC	RAJAHMUND	RCPURAM	DRAKSHARAMA	DRAKSHARAMA	4512203	11KV V.K.PALEM	Mixed	AMR	1.35	1.24	7.87%	0.75	0.59	27.56%	100%
2763	APEPDC	RAJAHMUND	RCPURAM	CHODAVARAM(R.C.PURAM)	CHODAVARAM(R.C.PURAM)	4511304	11KV RAMALINGESWARA	Industria	AMR	1.10	1.07	3.23%	0.62	0.60	6.74%	100%
2764	APEPDC	RAJAHMUND	RCPURAM	CHODAVARAM(R.C.PURAM)	CHODAVARAM(R.C.PURAM)	4511303	Chodavaram Industrial	Industria	AMR	1.73	1.66	4.04%	0.91	0.88	8.01%	100%
2765	APEPDC	RAJAHMUND	RCPURAM	CHODAVARAM(R.C.PURAM)	CHODAVARAM(R.C.PURAM)	4511302	Chodavaram Rural	Mixed	AMR	0.77	0.72	6.99%	0.81	0.57	34.32%	100%
2766	APEPDC	RAJAHMUND	RCPURAM	CHODAVARAM(R.C.PURAM)	CHODAVARAM(R.C.PURAM)	4511301	Chodavaram SS HQ	Rural	AMR	0.30	0.29	2.59%	0.27	0.21	22.67%	100%
2767	APEPDC	RAJAHMUND	RCPURAM	KOTHURU(R.C.PURAM)	KOTHURU(R.C.PURAM)	4511401	11 KV AP TIDCO FEEDER	Urban	AMR	0.06	0.06	2.13%	0.44	0.44	2.82%	100%
2768	APEPDC	RAJAHMUND	RCPURAM	KOTHURU(R.C.PURAM)	KOTHURU(R.C.PURAM)	4511402	11 KV KOTHURU HQ FEEDER	Rural	AMR	0.66	0.63	3.41%	0.41	0.30	27.86%	100%
2769	APEPDC	RAJAHMUND	RCPURAM	KOTHURU(R.C.PURAM)	KOTHURU(R.C.PURAM)	4511403	11 KV KOTHURU RURAL FEEDER	Mixed	AMR	0.04	0.04	3.59%	0.04	0.04	20.25%	100%
2770	APEPDC	RAJAHMUND	RCPURAM	RAMACHANDRAPURAM	RAMACHANDRAPURAM	4511105	11KV CHELLURU	Mixed	AMR	0.01	0.01	3.99%	0.04	0.03	21.93%	100%
2771	APEPDC	RAJAHMUND	RCPURAM	RAMACHANDRAPURAM	RAMACHANDRAPURAM	4511104	11KV ODURU	Mixed	AMR	0.81	0.76	5.62%	0.50	0.40	24.16%	100%
2772	APEPDC	RAJAHMUND	RCPURAM	RAMACHANDRAPURAM	RAMACHANDRAPURAM	4511101	11KV TOWN-I	Urban	AMR	2.95	2.88	2.38%	2.34	2.33	3.07%	100%
2773	APEPDC	RAJAHMUND	RCPURAM	RAMACHANDRAPURAM	RAMACHANDRAPURAM	4511102	11KV TOWN-II	Urban	AMR	2.99	2.95	1.36%	1.41	1.41	1.36%	100%
2774	APEPDC	RAJAHMUND	RCPURAM	RAMACHANDRAPURAM	RAMACHANDRAPURAM	4511103	11KV TOWN-III	Urban	AMR	1.43	1.40	1.93%	1.07	1.09	1.93%	100%
2775	APEPDC	RAJAHMUND	RCPURAM	SEELAMVARI SAVARAM	SEELAMVARI SAVARAM	4511203	11KV INDUSTRIAL	Urban	AMR	2.46	2.41	2.14%	1.40	1.39	2.75%	100%
2776	APEPDC	RAJAHMUND	RCPURAM	SEELAMVARI SAVARAM	SEELAMVARI SAVARAM	4511202	11KV MUTCHUMILLIRURAL	Rural	AMR	0.02	0.02	2.46%	0.21	0.13	38.51%	100%
2777	APEPDC	RAJAHMUND	RCPURAM	SEELAMVARI SAVARAM	SEELAMVARI SAVARAM	4511201	11KV SEELAMVARISAVARAM	Urban	AMR	2.15	2.11	1.99%	1.09	1.13	1.99%	100%
2778	APEPDC	ELURU	BHIMAVARAM	AKIVEEDU	AKIVEEDU	5342107	11KV AKIVEEDU TOWN	Rural	AMR	4.59	4.43	3.43%	3.52	3.29	9.88%	100%
2779	APEPDC	ELURU	BHIMAVARAM	AKIVEEDU	AKIVEEDU	5342103	11KV AKIVEEDUINDUSTRIAL	Rural	AMR	4.73	4.37	7.47%	7.01	7.19	7.47%	100%
2780	APEPDC	ELURU	BHIMAVARAM	AKIVEEDU	AKIVEEDU	5342101	11KV SAMATHA NAGAR	Rural	AMR	6.08	5.87	3.46%	4.20	3.87	11.12%	100%
2781	APEPDC	ELURU	BHIMAVARAM	AKIVEEDU	AKIVEEDU	5342102	11KV AZZAMURU	Rural	AMR	4.41	4.26	3.42%	3.19	2.98	9.87%	100%
2782	APEPDC	ELURU	BHIMAVARAM	AKIVEEDU	AKIVEEDU	5342104	11KV AI BHIMAVARAM	Rural	AMR	5.35	4.92	7.99%	4.00	3.32	23.60%	100%
2783	APEPDC	ELURU	BHIMAVARAM	AKIVEEDU	AKIVEEDU	5342105	11KV DUMPAGADAPA	Rural	AMR	2.09	1.92	8.04%	1.68	1.40	23.64%	100%
2784	APEPDC	ELURU	BHIMAVARAM	AKIVEEDU	CHINAKAPAVARAM	5342302	11KV DANDA KARRA	Rural	AMR	2.28	2.11	7.72%	0.78	0.65	23.37%	100%
2785	APEPDC	ELURU	BHIMAVARAM	AKIVEEDU	CHINAKAPAVARAM	5342303	11KV PEDAKAPAVARAM INDL.	Rural	AMR	3.63	3.35	7.73%	1.94	1.61	23.38%	100%
2786	APEPDC	ELURU	BHIMAVARAM	AKIVEEDU	CHINAKAPAVARAM	5342301	11KVCHINAKAPAVARAM	Rural	AMR	4.30	3.97	7.49%	2.11	1.75	23.18%	100%
2787	APEPDC	ELURU	BHIMAVARAM	AKIVEEDU	CHINAKAPAVARAM	5342304	11 KV GUMMULURU AQUA FEEDER	Rural	AMR	0.13	0.12	5.94%	0.03	0.01	60.50%	100%
2788	APEPDC	ELURU	BHIMAVARAM	AKIVEEDU	KOLLAPARRU	5342201	11KV GUMMULURU RURAL	Rural	AMR	6.35	5.85	7.88%	3.36	2.80	23.21%	100%
2789	APEPDC	ELURU	BHIMAVARAM	AKIVEEDU	KOLLAPARRU	5342202	11KV PEDAKAPAVARAM	Rural	AMR	4.70	4.30	8.57%	3.32	2.75	24.08%	100%
2790	APEPDC	ELURU	BHIMAVARAM	AKIVEEDU	KOLLAPARRU	5342203	11KV SIDAPURAM	Rural	AMR	3.58	3.32	7.42%	1.39	1.18	21.57%	100%
2791	APEPDC	ELURU	BHIMAVARAM	AKIVEEDU	KOLLAPARRU	5342204	11 KV KOLLAPARRU FEEDER	Rural	AMR	0.39	0.36	6.91%	0.06	0.02	60.90%	100%
2792	APEPDC	ELURU	BHIMAVARAM	AKIVEEDU	ELURUPADU	5343402	11 KV ELURUPADU INDL	Rural	AMR	3.19	2.93	8.12%	1.06	0.88	23.71%	100%
2793	APEPDC	ELURU	BHIMAVARAM	AKIVEEDU	ELURUPADU	5343403	11 KV ELURUPADU RURAL	Rural	AMR	2.58	2.37	8.02%	1.15	0.96	23.62%	100%
2794	APEPDC	ELURU	BHIMAVARAM	AKIVEEDU	ELURUPADU	5343401	11 KV JUVVALAPALEM FEEDER	Rural	AMR	4.22	3.90	7.53%	2.14	1.88	18.92%	100%
2795	APEPDC	ELURU	BHIMAVARAM	AKIVEEDU	ELURUPADU	5343404	MANDAPADU	Rural	AMR	0.88	0.82	7.55%	0.24	0.10	61.17%	100%
2796	APEPDC	ELURU	BHIMAVARAM	AKIVEEDU	JAKKARAM	5343201	11KV INDUSTRIAL	Rural	AMR	5.22	4.82	7.78%	4.50	4.59	7.78%	100%
2797	APEPDC	ELURU	BHIMAVARAM	AKIVEEDU	JAKKARAM	5343204	11KV KUMARAGRO	Industria	AMR	4.51	4.44	1.46%	1.44	1.57	1.46%	100%
2798	APEPDC	ELURU	BHIMAVARAM	AKIVEEDU	JAKKARAM	5343203	11KV MALAVANTHIPPA	Rural	AMR	4.06	3.76	7.53%	2.57	2.13	23.21%	100%
2799	APEPDC	ELURU	BHIMAVARAM	AKIVEEDU	JAKK											

2800	APEPDC	ELURU	BHIMAVARAM	AKIVEEDU	KALLA	5343104	11KV BONDADA	Rural	AMR	3.82	3.51	8.15%	2.96	2.46	23.73%	100%	
2801	APEPDC	ELURU	BHIMAVARAM	AKIVEEDU	KALLA	5343102	11KV ELURUPADU	Rural	AMR	4.37	4.05	7.26%	2.87	2.38	23.00%	100%	
2802	APEPDC	ELURU	BHIMAVARAM	AKIVEEDU	KALLA	5343101	11KV KALLAMHQ	Rural	AMR	5.80	5.60	3.46%	10.00	9.28	10.42%	100%	
2803	APEPDC	ELURU	BHIMAVARAM	AKIVEEDU	KALLA	5343103	11KV MODI	Rural	AMR	4.43	4.09	7.74%	2.44	2.02	23.39%	100%	
2804	APEPDC	ELURU	BHIMAVARAM	AKIVEEDU	PEDAMIRAM	5343504	11 KV SRKR FEEDER	Rural	AMR	0.85	0.78	8.08%	0.22	0.18	23.68%	100%	
2805	APEPDC	ELURU	BHIMAVARAM	AKIVEEDU	PEDAMIRAM	5343501	11KV KOPELLA INDUSTRIAL FEEDER	Rural	AMR	4.42	4.08	7.57%	3.76	3.83	7.57%	100%	
2806	APEPDC	ELURU	BHIMAVARAM	AKIVEEDU	PEDAMIRAM	5343503	11KV PEDAMIRAM INDL	Rural	AMR	3.21	2.95	8.15%	3.64	3.71	8.15%	100%	
2807	APEPDC	ELURU	BHIMAVARAM	AKIVEEDU	PEDAMIRAM	5343502	PEDAMIRAM LOCAL FEEDER	Rural	AMR	2.04	1.88	8.17%	1.65	1.37	23.75%	100%	
2808	APEPDC	ELURU	BHIMAVARAM	AKIVEEDU	S.C.BOSE COLONY	5343303	11KV GOGITHIPPA	Rural	AMR	3.54	3.26	8.08%	1.58	1.31	23.67%	100%	
2809	APEPDC	ELURU	BHIMAVARAM	AKIVEEDU	S.C.BOSE COLONY	5343301	11KV KALAVAPUDI	Rural	AMR	4.67	4.32	7.48%	3.15	2.61	23.18%	100%	
2810	APEPDC	ELURU	BHIMAVARAM	AKIVEEDU	S.C.BOSE COLONY	5343302	11KV PALLIPALEM	Rural	AMR	3.30	3.06	7.17%	1.30	1.08	22.92%	100%	
2811	APEPDC	ELURU	BHIMAVARAM	AKIVEEDU	KOLAMURU	5341203	11KV PAMULAPARRU	Rural	AMR	1.84	1.70	7.74%	2.13	1.77	23.39%	100%	
2812	APEPDC	ELURU	BHIMAVARAM	AKIVEEDU	KOLAMURU	5341204	11KV GUMMULURU WATERWORKS	Rural	AMR	3.33	3.08	7.40%	1.87	1.94	7.40%	100%	
2813	APEPDC	ELURU	BHIMAVARAM	AKIVEEDU	KOLAMURU	5341201	11KV KOLAMURU	Rural	AMR	3.13	2.89	7.52%	1.50	1.25	23.21%	100%	
2814	APEPDC	ELURU	BHIMAVARAM	AKIVEEDU	KOLAMURU	5341202	11KV YENDAGANDI	Rural	AMR	6.59	6.10	7.48%	4.41	3.66	23.17%	100%	
2815	APEPDC	ELURU	BHIMAVARAM	AKIVEEDU	KOLAMURU	5341205	11 KV PULIGUMMA FEEDER	Rural	AMR	2.98	2.74	7.97%	0.56	0.46	23.58%	100%	
2816	APEPDC	ELURU	BHIMAVARAM	AKIVEEDU	UNDI	5341104	11KV AREDU	Rural	AMR	0.71	0.65	7.77%	0.18	0.15	23.41%	100%	
2817	APEPDC	ELURU	BHIMAVARAM	AKIVEEDU	UNDI	5341102	11KV UNDIINDUSTRIAL	Rural	AMR	2.60	2.39	8.30%	3.53	3.60	8.30%	100%	
2818	APEPDC	ELURU	BHIMAVARAM	AKIVEEDU	UNDI	5341101	11KV UNDIHQ	Rural	AMR	6.08	5.87	3.42%	4.02	3.70	11.14%	100%	
2819	APEPDC	ELURU	BHIMAVARAM	AKIVEEDU	UNDI	5341103	11KV UNDIRURAL	Rural	AMR	3.28	3.04	7.41%	2.39	1.99	23.11%	100%	
2820	APEPDC	ELURU	BHIMAVARAM	AKIVEEDU	UNDI	5341106	11KV UPPUGUNTA	Rural	AMR	3.76	3.48	7.52%	1.67	1.38	23.21%	100%	
2821	APEPDC	ELURU	BHIMAVARAM	AKIVEEDU	UNDI	5341105	11KV VELLIVARRU	Rural	AMR	5.49	5.06	7.78%	3.47	2.88	23.42%	100%	
2822	APEPDC	ELURU	BHIMAVARAM	BHIMAVARAM	G.V.TIPPA	5334204	11 KV LOSARI INDUSTRIAL	Rural	AMR	3.38	3.12	7.76%	3.34	3.40	7.76%	100%	
2823	APEPDC	ELURU	BHIMAVARAM	BHIMAVARAM	G.V.TIPPA	5334201	11KV G.V.TIPPALOCAL	Rural	AMR	3.98	3.68	7.54%	2.24	1.86	23.23%	100%	
2824	APEPDC	ELURU	BHIMAVARAM	BHIMAVARAM	G.V.TIPPA	5334203	11KV G.V.TIPPA-DIRUSUMARRU	Industrial	AMR	4.57	4.50	1.44%	7.50	8.14	1.44%	100%	
2825	APEPDC	ELURU	BHIMAVARAM	BHIMAVARAM	G.V.TIPPA	5334202	11KV LOSARIRURAL	Rural	AMR	0.85	0.78	7.89%	1.18	0.98	23.52%	100%	
2826	APEPDC	ELURU	BHIMAVARAM	BHIMAVARAM	G.V.TIPPA	5334205	11KV RAMAYANAPURAM RURAL	Rural	AMR	1.84	1.70	7.84%	0.98	0.81	23.48%	100%	
2827	APEPDC	ELURU	BHIMAVARAM	BHIMAVARAM	G.V.TIPPA	5334206	11KV DONGAPINDI FEEDER	Rural	AMR	3.16	2.91	7.99%	1.32	1.10	23.60%	100%	
2828	APEPDC	ELURU	BHIMAVARAM	BHIMAVARAM	PEDAGARUVU	5334401	11 KV BETHAPUDI FEEDER	Rural	AMR	1.42	1.31	7.78%	0.55	0.46	23.42%	100%	
2829	APEPDC	ELURU	BHIMAVARAM	BHIMAVARAM	PEDAGARUVU	5334404	11 KV PEDAGARUVU	Rural	AMR	1.39	1.28	8.10%	0.42	0.35	23.69%	100%	
2830	APEPDC	ELURU	BHIMAVARAM	BHIMAVARAM	PEDAGARUVU	5334402	11 KV TUNDURRU FEEDER	Rural	AMR	3.96	3.66	7.62%	2.08	1.73	23.29%	100%	
2831	APEPDC	ELURU	BHIMAVARAM	BHIMAVARAM	PEDAGARUVU	5334403	11KV SRIRAMPURAM FEEDER	Rural	AMR	3.44	3.17	7.60%	2.04	1.70	23.28%	100%	
2832	APEPDC	ELURU	BHIMAVARAM	BHIMAVARAM	RAYALAM	5334305	11KV ANAKODERU	Rural	AMR	4.96	4.58	7.64%	2.13	1.77	23.31%	100%	
2833	APEPDC	ELURU	BHIMAVARAM	BHIMAVARAM	RAYALAM	5334304	11KV JAGADISH MARINE DEDICATED	Industrial	AMR	1.48	1.46	1.46%	2.11	2.30	1.46%	100%	
2834	APEPDC	ELURU	BHIMAVARAM	BHIMAVARAM	RAYALAM	5334301	11KV RAYALAM BVRM TOWN	Urban	AMR	4.13	4.01	2.94%	3.29	3.41	2.94%	100%	
2835	APEPDC	ELURU	BHIMAVARAM	BHIMAVARAM	RAYALAM	5334303	11KV RAYALAMINDL	Rural	AMR	2.56	2.36	7.93%	3.76	3.83	7.93%	100%	
2836	APEPDC	ELURU	BHIMAVARAM	BHIMAVARAM	RAYALAM	5334302	11KV RAYALAMLOCAL	Urban	AMR	2.00	1.95	2.74%	1.20	1.26	2.74%	100%	
2837	APEPDC	ELURU	BHIMAVARAM	BHIMAVARAM	TADERU	5334106	11KV TADER-GANDHINAGAR	Urban	AMR	1.07	1.04	2.88%	1.12	1.18	2.88%	100%	
2838	APEPDC	ELURU	BHIMAVARAM	BHIMAVARAM	TADERU	5334107	11KV TADERU-BANK COLONY	Urban	AMR	1.45	1.41	2.85%	2.03	2.14	2.85%	100%	
2839	APEPDC	ELURU	BHIMAVARAM	BHIMAVARAM	TADERU	5334105	11KV TADERU-BVRMTOWN	Urban	AMR	0.65	0.63	2.73%	0.72	0.75	2.73%	100%	
2840	APEPDC	ELURU	BHIMAVARAM	BHIMAVARAM	TADERU	5334104	11KV TADERU-GUNUPUDI	Urban	AMR	2.68	2.60	2.96%	2.12	2.23	2.96%	100%	
2841	APEPDC	ELURU	BHIMAVARAM	BHIMAVARAM	TADERU	5334102	11KV TADERU-YANAMADURRUPUDI	Rural	AMR	2.62	2.41	7.74%	2.06	1.71	23.39%	100%	
2842	APEPDC	ELURU	BHIMAVARAM	BHIMAVARAM	TADERU	5334103	11KV TADERUINDL	Rural	AMR	1.65	1.53	7.26%	1.05	1.08	7.26%	100%	
2843	APEPDC	ELURU	BHIMAVARAM	BHIMAVARAM	TADERU	5334101	11KV TADERURURAL	Rural	AMR	2.14	1.97	8.02%	1.35	1.12	23.62%	100%	
2844	APEPDC	ELURU	BHIMAVARAM	BHIMAVARAM	33/11KV AP TIDCO	5331201	SEWAGE TREATMENT PLANT FEEDER	Rural	AMR	0.57	0.53	7.00%	0.66	0.55	22.77%	100%	
2845	APEPDC	ELURU	BHIMAVARAM	BHIMAVARAM	33/11KV AP TIDCO-2 BH	5331301	11KV EMPLOYEE COLONY FDR	Rural	AMR	1.27	1.17	7.43%	0.27	0.23	23.13%	100%	
2846	APEPDC	ELURU	BHIMAVARAM	BHIMAVARAM	33/11KV GIS SUB STATION	5331404	11KV BHUDHAVARAM MARKET	Urban	AMR	2.56	2.48	2.89%	0.73	0.77	2.89%	100%	
2847	APEPDC	ELURU	BHIMAVARAM	BHIMAVARAM	33/11KV GIS SUB STATION	5331402	11KV CMR FEEDER	Urban	AMR	1.93	1.87	2.96%	2.16	2.28	2.96%	100%	
2848	APEPDC	ELURU	BHIMAVARAM	BHIMAVARAM	33/11KV GIS SUB STATION	5331405	11KV MASIID FEEDER	Urban	AMR	1.86	1.81	2.96%	1.01	1.07	2.96%	100%	
2849	APEPDC	ELURU	BHIMAVARAM	BHIMAVARAM	33/11KV GIS SUB STATION	5331403	11KV RTC BUS STAND FEEDER	Urban	AMR	0.69	0.67	2.84%	0.54	0.57	2.84%	100%	
2850	APEPDC	ELURU	BHIMAVARAM	BHIMAVARAM	33/11KV GIS SUB STATION	5331401	11KV TEMPLE FEEDER	Urban	AMR	1.58	1.53	2.95%	0.94	0.99	2.95%	100%	
2851	APEPDC	ELURU	BHIMAVARAM	BHIMAVARAM	BHIMAVARAM	5331101	11KV BHIMAVARAM-IA	Urban	AMR	2.48	2.41	2.77%	2.08	2.19	2.77%	100%	
2852	APEPDC	ELURU	BHIMAVARAM	BHIMAVARAM	BHIMAVARAM	5331102	11KV BHIMAVARAM-IB	Urban	AMR	2.13	2.07	2.95%	1.66	1.75	2.95%	100%	
2853	APEPDC	ELURU	BHIMAVARAM	BHIMAVARAM	BHIMAVARAM	5331103	11KV BHIMAVARAM-IIA	Urban	AMR	1.87	1.81	2.88%	1.83	1.93	2.88%	100%	
2854	APEPDC	ELURU	BHIMAVARAM	BHIMAVARAM	BHIMAVARAM	5331104	11KV BHIMAVARAM-IB	Urban	AMR	0.88	0.85	2.84%	0.17	0.18	2.84%	100%	
2855	APEPDC	ELURU	BHIMAVARAM	BHIMAVARAM	BHIMAVARAM	5331110	11KV BVRM INDUSTRIAL ESTATE	Urban	AMR	1.82	1.76	2.89%	2.46	2.59	2.89%	100%	
2856	APEPDC	ELURU	BHIMAVARAM	BHIMAVARAM	BHIMAVARAM	5331108	11KV BVRM-PALAKODERU INDUSTRIAL	Rural	AMR	0.68	0.62	8.90%	0.76	0.78	8.90%	100%	
2857	APEPDC	ELURU	BHIMAVARAM	BHIMAVARAM	BHIMAVARAM	5331106	11KV DIVISION OFFICE	Urban	AMR	0.01	0.01	2.82%	0.03	0.03	2.82%	100%	
2858	APEPDC	ELURU	BHIMAVARAM	BHIMAVARAM	BHIMAVARAM	5331109	11KV MENTEVARITHOTA	Urban	AMR	0.24	0.24	2.92%	1.03	1.09	2.92%	100%	
2859	APEPDC	ELURU	BHIMAVARAM	BHIMAVARAM	BHIMAVARAM	5331105	11KV PALACODERU MHQ-II	Rural	AMR	0.00	0.00	0.00%	0.00	0.00	0.00%	100%	
2860	APEPDC	ELURU	BHIMAVARAM	BHIMAVARAM	BHIMAVARAM	5331107	11KV WATERWORKS	Urban	AMR	0.41	0.40	2.71%	0.88	0.96	2.71%	100%	
2861	APEPDC	ELURU	BHIMAVARAM	BHIMAVARAM	ASR NAGAR INDOOR SS	5332201	11 KV ASR NAGAR FEEDER	Urban	AMR	2.79	2.71	2.93%	2.19	2.31	2.93%	100%	
2862	APEPDC	ELURU	BHIMAVARAM	BHIMAVARAM	ASR NAGAR INDOOR SS	5332203	11 KV BALUSUMUDI FEEDER	Urban	AMR	0.62	0.60	2.68%	0.34	0.36	2.68%	100%	
2863	APEPDC	ELURU	BHIMAVARAM	BHIMAVARAM	ASR NAGAR INDOOR SS	5332204	11 KV CHINAMIRAM FEEDER	Rural	AMR	5.22	4.82	7.77%	6.07	4.98	24.24%	100%	
2864	APEPDC	ELURU	BHIMAVARAM	BHIMAVARAM	ASR NAGAR INDOOR SS	5332202	11 KV PADMALAYA FEEDER	Urban	AMR	2.04	1.98	2.89%	2.02	2.12	2.89%	100%	
2865	APEPDC	ELURU	BHIMAVARAM	BHIMAVARAM	KOVVADA	5332107	11KV DNR COLLEGE	Urban	AMR	1.93	1.87	2.92%	2.72	2.81	2.92%	100%	
2866	APEPDC	ELURU	BHIMAVARAM	BHIMAVARAM	KOVVADA	5332103	11KV KOVVADA 2A	Urban	AMR	0.00	0.00	0.00%	0.00	0.00	0.00%	100%	
2867	APEPDC	ELURU	BHIMAVARAM	BHIMAVARAM	KOVVADA	5332109	11KV KOVVADA LOCAL	Urban	AMR	2.15	2.08	2.90%	1.30	1.37	2.90%	100%	
2868	APEPDC	ELURU	BHIMAVARAM	BHIMAVARAM	KOVVADA	5332101	11KV KOVVADA-IA	Urban	AMR	2.01	1.95	2.94%	1.25	1.32	2.94%	100%	
2869	APEPDC	ELURU	BHIMAVARAM	BHIMAVARAM	KOVVADA	5332102	11KV KOVVADA-IB	Urban	AMR	2.92	2.84	2.66%	3.04	3.15	2.66%	100%	
2870	APEPDC	ELURU	BHIMAVARAM	BHIMAVARAM	KOVVADA	5332104	11KV KOVVADA-HIB	Urban	AMR	2.38	2.31	2.86%	2.03	2.14	2.86%	100%	
2871	APEPDC	ELURU	BHIMAVARAM	BHIMAVARAM	KOVVADA	5332106	11KV MULTIPLEX	Urban	AMR	0.84	0.82	2.38%	1.44	1.57	2.38%	100%	
2872	APEPDC	ELURU	BHIMAVARAM	BHIMAVARAM	KOVVADA	5332105	11KV N.R.PURAM	Urban	AMR	1.47	1.43	2.86%	1.76	1.85	2.86%	100%	
2873	APEPDC	ELURU	BHIMAVARAM	BHIMAVARAM	KOVVADA	5332108	11KV VISHNU COLLEGE	Industrial	AMR	1.35	1.33	1.36%	2.80	3.00	1.36%	100%	
2874	APEPDC	ELURU	BHIMAVARAM	BHIMAVARAM	33/11KV INDOOR SS, MHQ	5333104	11KV BHIMESWARA SWAMY	Urban	AMR	2.31	2.24	2.97%	0.70	0.73	2.97%	100%	
2875	APEPDC	ELURU	BHIMAVARAM	BHIMAVARAM	33/11KV INDOOR SS, MHQ	5333102	11KV GAGANAMMA	Urban	AMR	1.94	1.89	2.86%	2.32				

2878	APEPDC	ELURU	BHIMAVARAM	BHIMAVARAM	GOLLALAKODERU SS	5335303	11 KV GOLLALKODERU INDL FEEDER	Rural	AMR	2.67	2.46	7.79%	1.85	1.54	23.43%	100%	
2879	APEPDC	ELURU	BHIMAVARAM	BHIMAVARAM	GOLLALAKODERU SS	5335302	11 KV MYPA RURAL FEEDER	Rural	AMR	3.98	3.68	7.62%	1.34	1.11	23.29%	100%	
2880	APEPDC	ELURU	BHIMAVARAM	BHIMAVARAM	GOLLALAKODERU SS	5335301	11KV GOLLALKODERU RURAL FEEDER	Rural	AMR	1.50	1.39	7.68%	1.52	1.27	23.34%	100%	
2881	APEPDC	ELURU	BHIMAVARAM	BHIMAVARAM	GOLLALAKODERU SS	5335304	11KV MAHADEVAPATNAM RURAL FEEDER	Rural	AMR	2.54	2.34	7.81%	0.57	0.47	23.45%	100%	
2882	APEPDC	ELURU	BHIMAVARAM	BHIMAVARAM	GORAGANAMUDI	5335204	11 KV KONDEPUDI FEEDER	Rural	AMR	2.66	2.45	7.81%	1.85	1.53	23.45%	100%	
2883	APEPDC	ELURU	BHIMAVARAM	BHIMAVARAM	GORAGANAMUDI	5335202	11KV SRUNGAVURUKSHAMINDUR	Rural	AMR	2.75	2.53	7.82%	3.79	3.87	7.82%	100%	
2884	APEPDC	ELURU	BHIMAVARAM	BHIMAVARAM	GORAGANAMUDI	5335203	11KV BANTUMILLI	Rural	AMR	3.92	3.63	7.54%	1.97	1.64	23.23%	100%	
2885	APEPDC	ELURU	BHIMAVARAM	BHIMAVARAM	GORAGANAMUDI	5335201	11KV VISSAKODERURURAL	Rural	AMR	2.54	2.34	7.80%	1.39	1.15	23.44%	100%	
2886	APEPDC	ELURU	BHIMAVARAM	BHIMAVARAM	MOGALLU	5335105	11KV VASISTA	Rural	AMR	3.15	2.91	7.53%	3.08	3.32	7.53%	100%	
2887	APEPDC	ELURU	BHIMAVARAM	BHIMAVARAM	MOGALLU	5335106	11 KV MOGALLU FEEDER	Rural	AMR	2.06	1.90	7.83%	2.17	1.80	23.46%	100%	
2888	APEPDC	ELURU	BHIMAVARAM	BHIMAVARAM	MOGALLU	5335101	11KV GARAGAPARRURURAL	Rural	AMR	1.23	1.13	7.66%	0.89	0.74	23.33%	100%	
2889	APEPDC	ELURU	BHIMAVARAM	BHIMAVARAM	MOGALLU	5335102	11KV KORUKOLLURURAL	Rural	AMR	3.31	3.05	7.90%	2.30	1.91	23.53%	100%	
2890	APEPDC	ELURU	BHIMAVARAM	BHIMAVARAM	MOGALLU	5335104	11KV MYPA U	Rural	AMR	3.24	3.03	6.49%	2.67	2.38	16.47%	100%	
2891	APEPDC	ELURU	BHIMAVARAM	BHIMAVARAM	MOGALLU	5335103	11KV PALAKODERUMHQ	Rural	AMR	1.80	1.74	3.38%	1.51	1.41	9.83%	100%	
2892	APEPDC	ELURU	ELURU	BHIMADOLU	ADAGALA LANKA	5131301	11KV A.G.LANKA	Rural	AMR	2.67	2.48	7.07%	1.52	1.26	22.83%	100%	
2893	APEPDC	ELURU	ELURU	BHIMADOLU	ADAGALA LANKA	5131302	11KV INDUSTRIAL	Rural	AMR	0.65	0.61	6.19%	0.51	0.53	6.19%	100%	
2894	APEPDC	ELURU	ELURU	BHIMADOLU	AMBERPETA	5131401	11KV AMBERPETA SS HQ	Rural	AMR	1.17	1.11	5.22%	0.68	0.61	15.20%	100%	
2895	APEPDC	ELURU	ELURU	BHIMADOLU	AMBERPETA	5131403	11KV ANNEVARIGUDEM	Mixed	AMR	0.64	0.59	7.86%	0.04	0.03	27.49%	100%	
2896	APEPDC	ELURU	ELURU	BHIMADOLU	AMBERPETA	5131404	11KV G.KANDRIKA	Mixed	AMR	1.13	1.04	7.85%	0.06	0.05	27.48%	100%	
2897	APEPDC	ELURU	ELURU	BHIMADOLU	AMBERPETA	5131402	11KV VADLAPATLA	Mixed	AMR	0.86	0.79	7.99%	0.09	0.07	27.60%	100%	
2898	APEPDC	ELURU	ELURU	BHIMADOLU	PULLA	5131204	11KV DUDEPUDI	Mixed	AMR	1.23	1.13	8.10%	0.21	0.16	27.68%	100%	
2899	APEPDC	ELURU	ELURU	BHIMADOLU	PULLA	5131205	11KV INDUSTRIAL	Industrial	AMR	0.28	0.27	3.16%	0.69	0.71	3.16%	100%	
2900	APEPDC	ELURU	ELURU	BHIMADOLU	PULLA	5131203	11KV KURELLAGUDEM	Mixed	AMR	1.12	1.03	7.88%	0.50	0.39	27.51%	100%	
2901	APEPDC	ELURU	ELURU	BHIMADOLU	PULLA	5131202	11KV M.M.PURAM	Rural	AMR	2.56	2.38	6.91%	2.13	1.77	22.70%	100%	
2902	APEPDC	ELURU	ELURU	BHIMADOLU	PULLA	5131201	11KV PULLA	Rural	AMR	1.11	1.06	5.18%	0.84	0.75	15.16%	100%	
2903	APEPDC	ELURU	ELURU	BHIMADOLU	SURAPPAVARIGUDEM	5131106	11KV BHIMADOLE TOWN 24 HR	Rural	AMR	0.66	0.63	5.17%	0.23	0.21	15.16%	100%	
2904	APEPDC	ELURU	ELURU	BHIMADOLU	SURAPPAVARIGUDEM	5131102	11KV GUNDUGOLANU	Rural	AMR	4.33	4.02	7.18%	4.35	3.61	22.93%	100%	
2905	APEPDC	ELURU	ELURU	BHIMADOLU	SURAPPAVARIGUDEM	5131104	11KV INDUSTRIAL	Industrial	AMR	0.99	0.96	3.31%	1.40	1.44	3.31%	100%	
2906	APEPDC	ELURU	ELURU	BHIMADOLU	SURAPPAVARIGUDEM	5131101	11KV MHQ	Rural	AMR	2.50	2.44	2.44%	3.07	2.87	8.95%	100%	
2907	APEPDC	ELURU	ELURU	BHIMADOLU	SURAPPAVARIGUDEM	5131105	11KV NAGAHANUMAN INDUSTRIAL	Industrial	AMR	8.21	7.93	3.40%	7.94	8.15	3.40%	100%	
2908	APEPDC	ELURU	ELURU	BHIMADOLU	SURAPPAVARIGUDEM	5131107	11KV POLASANIPALLI	Mixed	AMR	0.72	0.66	7.81%	0.10	0.08	27.45%	100%	
2909	APEPDC	ELURU	ELURU	BHIMADOLU	SURAPPAVARIGUDEM	5131103	11KV SURAPPAGUDEM	Mixed	AMR	0.23	0.22	7.92%	0.03	0.02	27.54%	100%	
2910	APEPDC	ELURU	ELURU	BHIMADOLU	D.TIRUMALA	5132103	11KV CH.POTHEPALLI	Mixed	AMR	1.38	1.27	7.92%	0.37	0.20	50.61%	100%	
2911	APEPDC	ELURU	ELURU	BHIMADOLU	D.TIRUMALA	5132102	11KV DORASANIPADU	Mixed	AMR	1.42	1.31	7.83%	0.32	0.20	43.44%	100%	
2912	APEPDC	ELURU	ELURU	BHIMADOLU	D.TIRUMALA	5132104	11KV GOLLAGUDEM	Mixed	AMR	1.36	1.25	7.92%	0.21	0.20	12.20%	100%	
2913	APEPDC	ELURU	ELURU	BHIMADOLU	D.TIRUMALA	5132107	11KV INDUSTRIAL DEDICATED	Industrial	AMR	0.66	0.64	2.26%	1.11	1.23	2.26%	100%	
2914	APEPDC	ELURU	ELURU	BHIMADOLU	D.TIRUMALA	5132106	11KV JAJULAKUNTA	Mixed	AMR	1.33	1.22	7.86%	0.05	0.04	34.08%	100%	
2915	APEPDC	ELURU	ELURU	BHIMADOLU	D.TIRUMALA	5132101	11KV MHQ	Rural	AMR	2.54	2.48	2.42%	2.18	2.18	2.42%	100%	
2916	APEPDC	ELURU	ELURU	BHIMADOLU	D.TIRUMALA	5132105	11KV NARAYANAPURAM	Mixed	AMR	1.42	1.30	7.90%	0.08	0.07	14.40%	100%	
2917	APEPDC	ELURU	ELURU	BHIMADOLU	DEVINENIVARIGUDEM	5132703	11KV RAMANNAGUDEM	Mixed	AMR	0.60	0.55	7.88%	0.25	0.12	54.63%	100%	
2918	APEPDC	ELURU	ELURU	BHIMADOLU	DEVINENIVARIGUDEM	5132705	11KV DEVINENIVARIGUDEM SS HQ	Rural	AMR	0.31	0.29	5.22%	0.36	0.25	35.01%	100%	
2919	APEPDC	ELURU	ELURU	BHIMADOLU	DEVINENIVARIGUDEM	5132704	11KV H LINGPALEM	Mixed	AMR	1.22	1.13	7.81%	0.11	0.05	52.63%	100%	
2920	APEPDC	ELURU	ELURU	BHIMADOLU	DEVINENIVARIGUDEM	5132702	11KV METTAGUDEM	Mixed	AMR	1.27	1.17	7.70%	0.94	0.39	61.49%	100%	
2921	APEPDC	ELURU	ELURU	BHIMADOLU	G.G.KUNTA	5132502	11KV DORASANIPADU	Mixed	AMR	1.58	1.46	7.80%	1.92	0.81	61.35%	100%	
2922	APEPDC	ELURU	ELURU	BHIMADOLU	G.G.KUNTA	5132501	11KV G.G.KUNTA	Mixed	AMR	1.77	1.63	7.79%	1.33	0.54	62.48%	100%	
2923	APEPDC	ELURU	ELURU	BHIMADOLU	G.G.KUNTA	5132504	11KV G.G.KUNTA SS HQ	Rural	AMR	0.21	0.20	5.10%	0.56	0.31	47.54%	100%	
2924	APEPDC	ELURU	ELURU	BHIMADOLU	G.G.KUNTA	5132503	11KV TADICHERLA	Mixed	AMR	1.17	1.08	7.86%	0.02	0.01	46.66%	100%	
2925	APEPDC	ELURU	ELURU	BHIMADOLU	G.KOTHAPALLI	5132206	11G KOTHAPALLI SS HQ	Rural	AMR	0.28	0.27	4.85%	0.47	0.42	14.87%	100%	
2926	APEPDC	ELURU	ELURU	BHIMADOLU	G.KOTHAPALLI	5132202	11KV CH.POTHEPALLI	Mixed	AMR	0.87	0.80	7.78%	0.16	0.11	39.23%	100%	
2927	APEPDC	ELURU	ELURU	BHIMADOLU	G.KOTHAPALLI	5132201	11KV G.KOTHAPALLI	Agricultural	AMR	0.16	0.15	10.60%	3.18	0.79	77.63%	100%	
2928	APEPDC	ELURU	ELURU	BHIMADOLU	G.KOTHAPALLI	5132204	11KV INDUSTRIAL	Industrial	AMR	0.35	0.33	3.26%	0.30	0.31	3.26%	100%	
2929	APEPDC	ELURU	ELURU	BHIMADOLU	G.KOTHAPALLI	5132203	11KV ISRPURAM	Mixed	AMR	0.67	0.62	7.80%	0.19	0.18	14.20%	100%	
2930	APEPDC	ELURU	ELURU	BHIMADOLU	G.KOTHAPALLI	5132205	11KV LIS YADAVALLI	Mixed	AMR	0.56	0.52	7.75%	0.12	0.10	27.41%	100%	
2931	APEPDC	ELURU	ELURU	BHIMADOLU	I.S.R.PURAM	5132401	11KV I.S.R.PURAM	Mixed	AMR	1.34	1.24	7.81%	0.16	0.13	27.45%	100%	
2932	APEPDC	ELURU	ELURU	BHIMADOLU	I.S.R.PURAM	5132404	11KV I.S.RAGHAVAPURAM SS HQ	Rural	AMR	0.20	0.19	5.11%	0.15	0.13	15.10%	100%	
2933	APEPDC	ELURU	ELURU	BHIMADOLU	I.S.R.PURAM	5132402	11KV LAXMIPURAM	Mixed	AMR	1.06	0.98	7.85%	0.11	0.09	27.48%	100%	
2934	APEPDC	ELURU	ELURU	BHIMADOLU	I.S.R.PURAM	5132403	11KV RAMANUJAPURAM	Mixed	AMR	0.58	0.54	7.98%	0.04	0.03	27.59%	100%	
2935	APEPDC	ELURU	ELURU	BHIMADOLU	JAJULAKUNTA	5132301	11KV JAJULAKUNTA	Mixed	AMR	1.26	1.16	7.90%	0.07	0.05	27.53%	100%	
2936	APEPDC	ELURU	ELURU	BHIMADOLU	JAJULAKUNTA	5132304	11KV JAJULAKUNTA SS HQ	Rural	AMR	0.27	0.26	5.07%	0.26	0.23	15.06%	100%	
2937	APEPDC	ELURU	ELURU	BHIMADOLU	JAJULAKUNTA	5132302	11KV MALASANIKUNTA	Mixed	AMR	1.28	1.18	7.81%	0.02	0.01	27.46%	100%	
2938	APEPDC	ELURU	ELURU	BHIMADOLU	JAJULAKUNTA	5132303	11KV RAJUPALEM	Agricultural	AMR	0.75	0.67	10.46%	0.00	0.00	34.50%	100%	
2939	APEPDC	ELURU	ELURU	BHIMADOLU	KODIGUDEM	5132603	11KV BITCHIYACHERUVU	Mixed	AMR	0.88	0.81	8.01%	0.01	0.01	27.61%	100%	
2940	APEPDC	ELURU	ELURU	BHIMADOLU	KODIGUDEM	5132604	11KV INDUSTRIAL	Industrial	AMR	0.00	0.00	2.72%	0.09	0.10	2.72%	100%	
2941	APEPDC	ELURU	ELURU	BHIMADOLU	KODIGUDEM	5132601	11KV KODIGUDEM	Mixed	AMR	1.39	1.28	7.84%	0.09	0.07	27.48%	100%	
2942	APEPDC	ELURU	ELURU	BHIMADOLU	KODIGUDEM	5132605	11KV KODIGUDEM SS HQ	Rural	AMR	0.14	0.14	5.23%	0.13	0.12	15.21%	100%	
2943	APEPDC	ELURU	ELURU	BHIMADOLU	KODIGUDEM	5132602	11KV KOMMARA	Mixed	AMR	1.16	1.07	7.93%	0.17	0.13	27.55%	100%	
2944	APEPDC	ELURU	ELURU	BHIMADOLU	GUNNAMPALLI	5133201	11KV GUNNAMPALLI	Mixed	AMR	0.32	0.30	7.99%	0.24	0.19	27.60%	100%	
2945	APEPDC	ELURU	ELURU	BHIMADOLU	GUNNAMPALLI	5133206	11KV INDUSTRIAL	Industrial	AMR	0.63	0.61	3.42%	1.43	1.48	3.42%	100%	
2946	APEPDC	ELURU	ELURU	BHIMADOLU	GUNNAMPALLI	5133202	11KV MARAMPALLI	Mixed	AMR	0.87	0.80	7.76%	0.16	0.13	27.42%	100%	
2947	APEPDC	ELURU	ELURU	BHIMADOLU	GUNNAMPALLI	5133205	11KV P.KANNAPURAM	Agricultural	AMR	0.80	0.71	10.39%	0.03	0.02	34.45%	100%	
2948	APEPDC	ELURU	ELURU	BHIMADOLU	GUNNAMPALLI	5133203	11KV RAJUPALEM	Mixed	AMR	1.23	1.13	7.85%	0.19	0.15	27.49%	100%	
2949	APEPDC	ELURU	ELURU	BHIMADOLU	GUNNAMPALLI	5133204	11KV SATTALA	Mixed	AMR	1.33	1.22	7.90%	0.20	0.16	27.52%	100%	
2950	APEPDC	ELURU	ELURU	BHIMADOLU	GUNNAMPALLI	5133207	GUNNAMPALLI SS HQ	Rural	AMR	0.15	0.14	5.16%	0.12	0.11	15.15%	100%	
2951	APEPDC	ELURU	ELURU	BHIMADOLU	M.NAGULAPALLI	5133104	11KV AMBERPETA	Agricultural	AMR	0.33	0.30	10.36%	0.00	0.00	34.43%	100%	
2952	APEPDC	ELURU	ELURU	BHIMADOLU	M.NAGULAPALLI	5133103	11KV GOPALAPURAM	Mixed	AMR	1.06	0.98	7.89%	0.24	0.19	27.52%	100%	
2953	APEPDC	ELURU	ELURU	BHIMADOLU	M.NAGULAPALLI	5133105	11KV M.N.PALLI 24HRS</										

2956	APEPDC	ELURU	ELURU	BHIMADOLU	M.NAGULAPALLI	5133106	M.N.PALLI SS HQ	Rural	AMR	0.36	0.67	4.87%	0.72	0.65	14.89%	100%
2957	APEPDC	ELURU	ELURU	BHIMADOLU	M.NAGULAPALLI	5133107	P.KANNAPURAM	Mixed	AMR	0.73	0.67	8.03%	0.23	0.18	27.63%	100%
2958	APEPDC	ELURU	ELURU	BHIMADOLU	PANGIDIGUEDEM	5133305	11 KV HANUMAN GUDEM	Mixed	AMR	0.74	0.68	7.97%	0.03	0.03	27.58%	100%
2959	APEPDC	ELURU	ELURU	BHIMADOLU	PANGIDIGUEDEM	5133304	11KV PANGIDIGUEDEM SS HQ	Rural	AMR	0.70	0.66	5.12%	0.70	0.62	15.11%	100%
2960	APEPDC	ELURU	ELURU	BHIMADOLU	PANGIDIGUEDEM	5133301	11KV POLASANIPALLI	Mixed	AMR	0.81	0.75	7.87%	0.08	0.07	27.50%	100%
2961	APEPDC	ELURU	ELURU	BHIMADOLU	PANGIDIGUEDEM	5133302	11KV S.CH.R.PETA	Mixed	AMR	1.14	1.05	7.86%	0.03	0.02	27.50%	100%
2962	APEPDC	ELURU	ELURU	BHIMADOLU	PANGIDIGUEDEM	5133303	11KV VEMPADU	Mixed	AMR	0.89	0.82	7.86%	0.01	0.01	27.50%	100%
2963	APEPDC	ELURU	ELURU	BHIMADOLU	RAJUPALEM	5133603	11KV NARAYANAPURAM	Agricultural	AMR	0.60	0.54	9.81%	0.00	0.00	34.03%	100%
2964	APEPDC	ELURU	ELURU	BHIMADOLU	RAJUPALEM	5133604	11KV P.V.GUEDEM	Mixed	AMR	0.83	0.76	7.78%	0.11	0.08	27.43%	100%
2965	APEPDC	ELURU	ELURU	BHIMADOLU	RAJUPALEM	5133602	11KV RAJUPALEM AGL	Agricultural	AMR	0.59	0.53	9.73%	0.00	0.00	33.97%	100%
2966	APEPDC	ELURU	ELURU	BHIMADOLU	RAJUPALEM	5133601	11KV RAJUPALEM SS HQ	Rural	AMR	0.10	0.09	4.96%	0.08	0.07	14.97%	100%
2967	APEPDC	ELURU	ELURU	BHIMADOLU	T.R.PALEM	5133402	11KV H.LINGAPALEM	Mixed	AMR	0.78	0.72	7.83%	0.02	0.02	27.47%	100%
2968	APEPDC	ELURU	ELURU	BHIMADOLU	T.R.PALEM	5133404	11KV P.V.GUEDEM	Agricultural	AMR	0.86	0.77	10.04%	0.01	0.01	34.20%	100%
2969	APEPDC	ELURU	ELURU	BHIMADOLU	T.R.PALEM	5133403	11KV S.C.R.PETA (TRP)	Mixed	AMR	1.24	1.14	7.85%	0.21	0.16	27.49%	100%
2970	APEPDC	ELURU	ELURU	BHIMADOLU	T.R.PALEM	5133401	11KV T.R.PALEM	Mixed	AMR	1.02	0.94	7.83%	0.01	0.01	27.47%	100%
2971	APEPDC	ELURU	ELURU	BHIMADOLU	T.R.PALEM	5133405	11KV TR PALEM SS HQ	Rural	AMR	0.45	0.43	5.18%	0.36	0.33	15.16%	100%
2972	APEPDC	ELURU	ELURU	BHIMADOLU	VEMPADU	5133504	11KV GOVINDAPURAM	Mixed	AMR	0.47	0.43	8.01%	0.00	0.00	27.61%	100%
2973	APEPDC	ELURU	ELURU	BHIMADOLU	VEMPADU	5133503	11KV VEERISSETTIGUEDEM	Mixed	AMR	0.47	0.43	8.06%	0.00	0.00	27.66%	100%
2974	APEPDC	ELURU	ELURU	BHIMADOLU	VEMPADU	5133502	11KV VEMPADU AGL	Mixed	AMR	1.04	0.96	7.81%	0.01	0.01	27.46%	100%
2975	APEPDC	ELURU	ELURU	BHIMADOLU	VEMPADU	5133501	11KV VEMPADU LOCAL	Rural	AMR	0.14	0.14	4.96%	0.14	0.12	14.97%	100%
2976	APEPDC	ELURU	ELURU	ELURU RURAL	DENDULURU	5122103	11KV G.G.GUEDEM	Agricultural	AMR	0.25	0.22	10.43%	0.00	0.00	34.48%	100%
2977	APEPDC	ELURU	ELURU	ELURU RURAL	DENDULURU	5122102	11KV INDUSTRIAL	Industrial	AMR	1.61	1.55	3.35%	5.17	5.29	3.35%	100%
2978	APEPDC	ELURU	ELURU	ELURU RURAL	DENDULURU	5122104	11KV KOTHAGUEDEM	Agricultural	AMR	1.31	1.16	10.97%	0.00	0.00	34.88%	100%
2979	APEPDC	ELURU	ELURU	ELURU RURAL	DENDULURU	5122101	11KV MHQ	Rural	AMR	1.92	1.88	2.41%	1.91	1.78	8.93%	100%
2980	APEPDC	ELURU	ELURU	ELURU RURAL	DENDULURU	5122106	11KV S.N.PURAM	Rural	AMR	1.65	1.55	6.45%	1.17	0.97	22.32%	100%
2981	APEPDC	ELURU	ELURU	ELURU RURAL	DENDULURU	5122105	11KV S.R.VARAM	Agricultural	AMR	1.38	1.23	10.85%	0.05	0.04	34.79%	100%
2982	APEPDC	ELURU	ELURU	ELURU RURAL	GALAYAGUEDEM	5122503	11KV GALAYAGUEDEM	Agricultural	AMR	1.03	0.92	10.48%	0.00	0.00	34.52%	100%
2983	APEPDC	ELURU	ELURU	ELURU RURAL	GALAYAGUEDEM	5122504	11KV GALAYAGUEDEM 24 HRS	Rural	AMR	1.81	1.72	4.94%	1.80	1.61	14.95%	100%
2984	APEPDC	ELURU	ELURU	ELURU RURAL	GALAYAGUEDEM	5122501	11KV GOPALAPURAM	Agricultural	AMR	1.12	1.00	10.53%	0.00	0.00	34.56%	100%
2985	APEPDC	ELURU	ELURU	ELURU RURAL	GALAYAGUEDEM	5122502	11KV SANIGUEDEM	Agricultural	AMR	1.38	1.23	10.65%	0.00	0.00	34.64%	100%
2986	APEPDC	ELURU	ELURU	ELURU RURAL	GUDIGUNTA	5122202	11KV GALAYAGUEDEM	Agricultural	AMR	1.22	1.09	10.55%	0.12	0.09	34.57%	100%
2987	APEPDC	ELURU	ELURU	ELURU RURAL	GUDIGUNTA	5122204	11KV GUDIGUNTA 24 HRS	Rural	AMR	0.72	0.68	5.02%	0.76	0.68	15.03%	100%
2988	APEPDC	ELURU	ELURU	ELURU RURAL	GUDIGUNTA	5122201	11KV INDUSTRIAL	Industrial	AMR	0.66	0.64	3.43%	1.26	1.30	3.43%	100%
2989	APEPDC	ELURU	ELURU	ELURU RURAL	GUDIGUNTA	5122205	11KV JOGANNAPALEM	Agricultural	AMR	0.52	0.47	10.04%	0.00	0.00	34.20%	100%
2990	APEPDC	ELURU	ELURU	ELURU RURAL	GUDIGUNTA	5122203	11KV K.P.V.GUEDEM	Mixed	AMR	1.54	1.42	7.96%	0.19	0.15	27.57%	100%
2991	APEPDC	ELURU	ELURU	ELURU RURAL	JOGANNAPALEM	5122702	APPARAOPALEM AGL	Agricultural	AMR	0.77	0.63	10.72%	0.00	0.00	34.69%	100%
2992	APEPDC	ELURU	ELURU	ELURU RURAL	JOGANNAPALEM	5122701	JOGANNAPALEM 24HRS	Rural	AMR	0.88	0.84	5.11%	0.67	0.60	15.10%	100%
2993	APEPDC	ELURU	ELURU	ELURU RURAL	JOGANNAPALEM	5122703	JOGANNAPALEM AGL	Agricultural	AMR	0.66	0.59	10.37%	0.02	0.02	34.44%	100%
2994	APEPDC	ELURU	ELURU	ELURU RURAL	PERUGUEDEM	5122603	11KV GOVINDAPURAM	Agricultural	AMR	0.79	0.71	10.33%	0.01	0.01	34.41%	100%
2995	APEPDC	ELURU	ELURU	ELURU RURAL	PERUGUEDEM	5122602	11KV KOTHA KAMMAVARIGUDE	Agricultural	AMR	1.04	0.93	10.45%	0.00	0.00	34.49%	100%
2996	APEPDC	ELURU	ELURU	ELURU RURAL	PERUGUEDEM	5122601	11KV PERUGUEDEM 24HRS	Rural	AMR	0.55	0.52	5.13%	0.75	0.68	15.12%	100%
2997	APEPDC	ELURU	ELURU	ELURU RURAL	PERUGUEDEM	5122604	11KV PERUGUEDEM AGL	Agricultural	AMR	1.09	0.97	10.58%	0.00	0.00	34.59%	100%
2998	APEPDC	ELURU	ELURU	ELURU RURAL	POTHUNURU	5122405	11KV DENDULURU WATER WORKS	Industrial	AMR	0.51	0.50	2.76%	1.29	1.41	2.76%	100%
2999	APEPDC	ELURU	ELURU	ELURU RURAL	POTHUNURU	5122402	11KV DOSAPADU	Rural	AMR	0.84	0.79	6.77%	0.75	0.62	22.58%	100%
3000	APEPDC	ELURU	ELURU	ELURU RURAL	POTHUNURU	5122403	11KV INDUSTRIAL	Industrial	AMR	0.14	0.14	3.32%	0.43	0.44	3.32%	100%
3001	APEPDC	ELURU	ELURU	ELURU RURAL	POTHUNURU	5122406	11KV KOVALI	Rural	AMR	2.82	2.62	7.35%	2.53	2.10	23.07%	100%
3002	APEPDC	ELURU	ELURU	ELURU RURAL	POTHUNURU	5122404	11KV LIFT IRRIGATION	Rural	AMR	0.02	0.02	2.65%	0.06	0.05	13.04%	100%
3003	APEPDC	ELURU	ELURU	ELURU RURAL	POTHUNURU	5122401	11KV POTHUNURU	Rural	AMR	2.54	2.35	7.28%	1.80	1.49	23.01%	100%
3004	APEPDC	ELURU	ELURU	ELURU RURAL	RAMARAOGUEDEM	5122303	11KV C.C.PUDI	Agricultural	AMR	0.38	0.34	10.20%	0.00	0.00	34.31%	100%
3005	APEPDC	ELURU	ELURU	ELURU RURAL	RAMARAOGUEDEM	5122305	11KV DHARMARAO PETA	Agricultural	AMR	1.69	1.51	10.46%	0.03	0.02	34.51%	100%
3006	APEPDC	ELURU	ELURU	ELURU RURAL	RAMARAOGUEDEM	5122304	11KV PERUGUEDEM	Agricultural	AMR	1.12	1.00	10.66%	0.00	0.00	34.65%	100%
3007	APEPDC	ELURU	ELURU	ELURU RURAL	RAMARAOGUEDEM	5122301	11KV R.R.GUEDEM	Agricultural	AMR	1.49	1.33	10.72%	0.00	0.00	34.70%	100%
3008	APEPDC	ELURU	ELURU	ELURU RURAL	RAMARAOGUEDEM	5122302	11KV RR GUEDEM 24 HRS	Rural	AMR	1.41	1.34	5.34%	1.52	1.57	5.34%	100%
3009	APEPDC	ELURU	ELURU	ELURU RURAL	CHATAPARRU	5114403	11KV GUDIVAKALANKA	Rural	AMR	3.70	3.44	7.13%	2.63	2.19	22.89%	100%
3010	APEPDC	ELURU	ELURU	ELURU RURAL	CHATAPARRU	5114402	11KV JALIPUDI	Rural	AMR	2.27	2.11	7.07%	2.05	1.70	22.83%	100%
3011	APEPDC	ELURU	ELURU	ELURU RURAL	CHATAPARRU	5114401	11KV TOWN	Rural	AMR	1.61	1.50	6.68%	2.14	1.78	22.51%	100%
3012	APEPDC	ELURU	ELURU	ELURU RURAL	CHATAPARRU	5114404	11KV MALKAPURAM	Rural	AMR	1.77	1.65	6.66%	1.36	1.13	22.49%	100%
3013	APEPDC	ELURU	ELURU	ELURU RURAL	S.V.THOTA	5114505	11 KV JALIPUDI	Rural	AMR	2.26	2.11	6.43%	1.24	1.03	22.30%	100%
3014	APEPDC	ELURU	ELURU	ELURU RURAL	S.V.THOTA	5114504	11KV KODELU	Rural	AMR	2.49	2.32	6.98%	2.72	2.14	26.80%	100%
3015	APEPDC	ELURU	ELURU	ELURU RURAL	S.V.THOTA	5114502	11KV MADEPALLI INDUSTRIAL	Rural	AMR	3.30	3.06	7.33%	3.96	4.04	7.33%	100%
3016	APEPDC	ELURU	ELURU	ELURU RURAL	S.V.THOTA	5114501	11KV S V THOTA	Rural	AMR	1.23	1.14	6.67%	1.26	1.05	22.50%	100%
3017	APEPDC	ELURU	ELURU	ELURU RURAL	S.V.THOTA	5114503	11KV SREEPARRU	Rural	AMR	2.83	2.63	7.22%	3.17	2.63	22.96%	100%
3018	APEPDC	ELURU	ELURU	ELURU RURAL	APURU	5121205	11 KV APURU	Rural	AMR	2.21	2.10	5.03%	2.31	2.06	15.03%	100%
3019	APEPDC	ELURU	ELURU	ELURU RURAL	APURU	5121201	11KV APPANNAVEEDU	Rural	AMR	1.46	1.39	4.92%	1.61	1.44	14.93%	100%
3020	APEPDC	ELURU	ELURU	ELURU RURAL	APURU	5121202	11KV APURU-I	Agricultural	AMR	0.38	0.34	9.70%	0.00	0.00	33.95%	100%
3021	APEPDC	ELURU	ELURU	ELURU RURAL	APURU	5121203	11KV APURU-II	Agricultural	AMR	1.32	1.18	10.51%	0.00	0.00	34.54%	100%
3022	APEPDC	ELURU	ELURU	ELURU RURAL	APURU	5121204	11KV LI SCHEME	Rural	AMR	0.15	0.14	2.45%	0.00	0.00	12.87%	100%
3023	APEPDC	ELURU	ELURU	ELURU RURAL	KALAPARRU	5121404	11 KV KALAPARU HQ FEEDER	Rural	AMR	0.62	0.58	5.10%	0.50	0.45	15.10%	100%
3024	APEPDC	ELURU	ELURU	ELURU RURAL	KALAPARRU	5121401	11KV KALAPARRU	Mixed	AMR	0.41	0.38	7.97%	0.15	0.12	27.58%	100%
3025	APEPDC	ELURU	ELURU	ELURU RURAL	KALAPARRU	5121402	11KV KALAPARRU	Rural	AMR	0.58	0.54	6.97%	0.62	0.64	6.97%	100%
3026	APEPDC	ELURU	ELURU	ELURU RURAL	KALAPARRU	5121403	11KV LIFT IRRIGATION	Rural	AMR	0.03	0.02	2.23%	0.00	0.00	12.67%	100%
3027	APEPDC	ELURU	ELURU	ELURU RURAL	KOKIRAPADU	5121305	11 KV KOKKIRAPADU HQ FEEDER	Rural	AMR	0.42	0.40	5.22%	0.24	0.22	15.20%	100%
3028	APEPDC	ELURU	ELURU	ELURU RURAL	KOKIRAPADU	5121303	11KV DASARIGUEDEM	Mixed	AMR	0.51	0.47	8.01%	0.11	0.09	27.61%	100%
3029	APEPDC	ELURU	ELURU	ELURU RURAL	KOKIRAPADU	5121304	11KV KOKKIRAPADU INDL	Industrial	AMR	0.15	0.14	3.21%	0.33	0.36	3.21%	100%
3030	APEPDC	ELURU	ELURU	ELURU RURAL	KOKIRAPADU	5121301	11KV KOKKIRAPADU	Mixed	AMR	1.16	1.07	7.82%	0.09	0.07	27.47%	100%
3031	APEPDC	ELURU	ELURU	ELURU RURAL	KOKIRAPADU	5121302	11KV VEMPADU	Mixed	AMR	1.64	1.52	7.76%	0.17	0.14	27.41%	100%
3032	APEPDC	ELURU	ELURU	ELURU RURAL	PATHA MUPPARRU	5121502	KOTHA MUPPARRU	Rural	AMR	1.55	1.44	6.93%	0.99	0.83	22.72%	100%
3033	APEPDC	ELURU	ELURU	ELURU RURAL	PATHA MUPPARRU	5121501	PATHA MUPPARRU	Rural	AMR	1.						

3034	APEPDC	ELURU	ELURU	ELURU RURAL	PATHA MUPPARRU	5121503	VEERAMMA KUNTA INDUSTRIAL	Rural	AMR	1.10	1.03	6.77%	0.92	1.01	6.77%	100%
3035	APEPDC	ELURU	ELURU	ELURU RURAL	PEDAPADU	5121105	11KV GOGUNTA	Rural	AMR	1.72	1.60	7.20%	1.21	1.00	22.95%	100%
3036	APEPDC	ELURU	ELURU	ELURU RURAL	PEDAPADU	5121104	11KV GUDIPADU	Rural	AMR	3.02	2.82	6.59%	2.59	2.15	22.44%	100%
3037	APEPDC	ELURU	ELURU	ELURU RURAL	PEDAPADU	5121101	11KV PEDAPADU	Rural	AMR	1.31	1.28	2.35%	1.08	1.01	8.87%	100%
3038	APEPDC	ELURU	ELURU	ELURU RURAL	PEDAPADU	5121102	11KV RPV Palem	Rural	AMR	1.48	1.38	6.56%	0.95	0.98	6.56%	100%
3039	APEPDC	ELURU	ELURU	ELURU RURAL	PEDAPADU	5121106	11KV SATYAVOLU	Rural	AMR	2.97	2.75	7.32%	1.74	1.44	23.04%	100%
3040	APEPDC	ELURU	ELURU	ELURU RURAL	PEDAPADU	5121103	11KV VASANTHAVADA	Agricultural	AMR	0.08	0.07	10.12%	0.03	0.02	34.25%	100%
3041	APEPDC	ELURU	ELURU	ELURU RURAL	CHODIMELLA	5115401	11 KV CHODIMELLA	Urban	AMR	0.53	0.52	2.39%	0.20	0.21	2.39%	100%
3042	APEPDC	ELURU	ELURU	ELURU RURAL	CHODIMELLA	5115404	11KV DONDAPADU	Urban	AMR	0.01	0.01	2.34%	0.07	0.07	2.34%	100%
3043	APEPDC	ELURU	ELURU	ELURU RURAL	CHODIMELLA	5115403	11KV KANDRIGAGUDEM	Urban	AMR	1.90	1.85	2.32%	1.63	1.72	2.32%	100%
3044	APEPDC	ELURU	ELURU	ELURU RURAL	CHODIMELLA	5115402	11KV SAINADHNAGAR	Urban	AMR	0.75	0.73	2.21%	0.65	0.68	2.21%	100%
3045	APEPDC	ELURU	ELURU	ELURU RURAL	TANGELLAMUDI	5115306	11KV DWARAKANAGAR	Urban	AMR	1.70	1.66	2.32%	1.33	1.40	2.32%	100%
3046	APEPDC	ELURU	ELURU	ELURU RURAL	TANGELLAMUDI	5115304	11KV TGMGALAYAGUDEM	Mixed	AMR	0.67	0.62	7.96%	0.21	0.17	27.57%	100%
3047	APEPDC	ELURU	ELURU	ELURU RURAL	TANGELLAMUDI	5115301	11KV TGMGUNBAZAR	Urban	AMR	2.80	2.74	2.28%	2.48	2.61	2.28%	100%
3048	APEPDC	ELURU	ELURU	ELURU RURAL	TANGELLAMUDI	5115303	11KV TGM LAXMI PURAM	Mixed	AMR	0.58	0.53	8.09%	0.06	0.05	27.68%	100%
3049	APEPDC	ELURU	ELURU	ELURU RURAL	TANGELLAMUDI	5115302	11KV TGMRAILWAYSTATION	Urban	AMR	2.49	2.43	2.40%	2.12	2.23	2.40%	100%
3050	APEPDC	ELURU	ELURU	ELURU RURAL	TANGELLAMUDI	5115305	11KV TGM RATNAS	Urban	AMR	0.83	0.81	2.24%	1.11	1.17	2.24%	100%
3051	APEPDC	ELURU	ELURU	ELURU TOWN	SANIVARAPUPETA	5113304	11KV SV PETA - DUGGIRALA	Urban	AMR	1.27	1.24	2.39%	0.67	0.71	2.39%	100%
3052	APEPDC	ELURU	ELURU	ELURU TOWN	SANIVARAPUPETA	5113302	11KV VIDYANAGAR	Urban	AMR	0.96	0.94	2.18%	1.06	1.12	2.18%	100%
3053	APEPDC	ELURU	ELURU	ELURU TOWN	SANIVARAPUPETA	5113305	HIGHWAY BI-PASS AGL	Mixed	AMR	0.28	0.26	8.11%	0.05	0.04	27.69%	100%
3054	APEPDC	ELURU	ELURU	ELURU TOWN	SANIVARAPUPETA	5113301	Sanivarapupeta	Urban	AMR	2.46	2.41	2.21%	2.29	2.41	2.21%	100%
3055	APEPDC	ELURU	ELURU	ELURU TOWN	SANIVARAPUPETA	5113303	Sree RamNagar	Urban	AMR	1.42	1.38	2.36%	0.90	0.95	2.36%	100%
3056	APEPDC	ELURU	ELURU	ELURU TOWN	SANTHI NAGAR	5113404	11 KV SANTHINAGAR- VIP FEED	Urban	AMR	0.27	0.26	2.48%	0.26	0.28	2.48%	100%
3057	APEPDC	ELURU	ELURU	ELURU TOWN	SANTHI NAGAR	5113403	11 KV SANTHINAGAR-KSR THOT	Urban	AMR	1.42	1.39	2.15%	1.71	1.80	2.15%	100%
3058	APEPDC	ELURU	ELURU	ELURU TOWN	SANTHI NAGAR	5113402	11 KV SANTHINAGAR-PIRANGULU	Urban	AMR	0.93	0.91	2.15%	0.73	0.77	2.15%	100%
3059	APEPDC	ELURU	ELURU	ELURU TOWN	SANTHI NAGAR	5113401	11 KV SANTHINAGAR-SANTHINA	Urban	AMR	1.27	1.24	2.22%	1.51	1.59	2.22%	100%
3060	APEPDC	ELURU	ELURU	ELURU TOWN	VATLURU	5113210	11KV BHOGAPURAM	Mixed	AMR	0.59	0.54	8.00%	0.05	0.04	27.60%	100%
3061	APEPDC	ELURU	ELURU	ELURU TOWN	VATLURU	5113209	11KV GARLAMADUGU	Mixed	AMR	0.43	0.39	7.96%	0.21	0.17	27.57%	100%
3062	APEPDC	ELURU	ELURU	ELURU TOWN	VATLURU	5113205	11KV VATLURU-APFMILLS	Rural	AMR	2.17	2.01	7.46%	2.69	2.72	7.46%	100%
3063	APEPDC	ELURU	ELURU	ELURU TOWN	VATLURU	5113202	11KV VATLURU-INDUSTRIAL	Urban	AMR	1.83	1.79	2.39%	2.81	3.02	2.39%	100%
3064	APEPDC	ELURU	ELURU	ELURU TOWN	VATLURU	5113203	11KV VATLURU-MRC FEEDER	Urban	AMR	0.65	0.64	2.28%	0.99	1.05	2.28%	100%
3065	APEPDC	ELURU	ELURU	ELURU TOWN	VATLURU	5113207	11KV VATLURU-RELIANCE	Rural	AMR	0.50	0.47	6.74%	0.85	0.88	6.74%	100%
3066	APEPDC	ELURU	ELURU	ELURU TOWN	VATLURU	5113201	11KV VATLURU-Satrapadu	Urban	AMR	1.54	1.50	2.32%	1.63	1.72	2.32%	100%
3067	APEPDC	ELURU	ELURU	ELURU TOWN	VATLURU	5113204	11KV VATLURU-Siddardha	Urban	AMR	0.74	0.72	2.33%	0.85	0.90	2.33%	100%
3068	APEPDC	ELURU	ELURU	ELURU TOWN	ASHOK NAGAR	5112501	11KV ASHOKNAGAR	Urban	AMR	2.06	2.01	2.37%	2.09	2.20	2.37%	100%
3069	APEPDC	ELURU	ELURU	ELURU TOWN	ASHOK NAGAR	5112506	11KV GOVT.HOSPITAL	Urban	AMR	0.79	0.77	2.32%	1.55	1.69	2.32%	100%
3070	APEPDC	ELURU	ELURU	ELURU TOWN	ASHOK NAGAR	5112504	11KV KOTHAPETA	Urban	AMR	0.73	0.71	2.32%	0.86	0.90	2.32%	100%
3071	APEPDC	ELURU	ELURU	ELURU TOWN	ASHOK NAGAR	5112508	11KV PATHEBAD	Urban	AMR	1.83	1.78	2.23%	1.73	1.83	2.23%	100%
3072	APEPDC	ELURU	ELURU	ELURU TOWN	ASHOK NAGAR	5112505	11KV R.R.PET	Urban	AMR	1.83	1.79	2.22%	2.70	2.79	2.22%	100%
3073	APEPDC	ELURU	ELURU	ELURU TOWN	ASHOK NAGAR	5112502	11KV RTC	Urban	AMR	2.28	2.23	2.25%	3.07	3.18	2.25%	100%
3074	APEPDC	ELURU	ELURU	ELURU TOWN	ASHOK NAGAR	5112503	11KV SPM	Urban	AMR	1.49	1.45	2.42%	1.77	1.86	2.42%	100%
3075	APEPDC	ELURU	ELURU	ELURU TOWN	ASHOK NAGAR	5112507	11KV STATION ROAD	Urban	AMR	2.24	2.19	2.22%	2.72	2.81	2.22%	100%
3076	APEPDC	ELURU	ELURU	ELURU TOWN	SANTHOSH NAGAR	5112602	11KV CHANIKYAPURI COLONY	Urban	AMR	1.83	1.78	2.35%	1.85	1.95	2.35%	100%
3077	APEPDC	ELURU	ELURU	ELURU TOWN	SANTHOSH NAGAR	5112604	11KV GANDHI NAGAR	Urban	AMR	1.52	1.49	2.21%	1.20	1.27	2.21%	100%
3078	APEPDC	ELURU	ELURU	ELURU TOWN	SANTHOSH NAGAR	5112601	11KV SANTOSH NAGAR	Urban	AMR	2.13	2.08	2.15%	1.73	1.83	2.15%	100%
3079	APEPDC	ELURU	ELURU	ELURU TOWN	SANTHOSH NAGAR	5112603	11KV SUBBAMMA DEVI SCHOOL	Urban	AMR	0.97	0.95	2.08%	1.78	1.88	2.08%	100%
3080	APEPDC	ELURU	ELURU	ELURU TOWN	KOTADIBBA	5111604	11KV CANAL	Urban	AMR	2.06	2.01	2.28%	2.36	2.48	2.28%	100%
3081	APEPDC	ELURU	ELURU	ELURU TOWN	KOTADIBBA	5111602	11KV MAINBAZAR	Urban	AMR	2.24	2.19	2.26%	2.61	2.69	2.26%	100%
3082	APEPDC	ELURU	ELURU	ELURU TOWN	KOTADIBBA	5111601	11KV NEWVENKANNATANK	Urban	AMR	0.33	0.33	2.40%	0.41	0.43	2.40%	100%
3083	APEPDC	ELURU	ELURU	ELURU TOWN	KOTADIBBA	5111605	11KV VENNAVALU VARI PETA	Urban	AMR	1.17	1.15	2.11%	1.33	1.40	2.11%	100%
3084	APEPDC	ELURU	ELURU	ELURU TOWN	KOTADIBBA	5111603	11KV YMHALL	Urban	AMR	1.39	1.36	2.26%	2.05	2.16	2.26%	100%
3085	APEPDC	ELURU	ELURU	ELURU TOWN	VENKANNA TANK (GIS)	5111705	11KV ARUNDATHIPETA	Urban	AMR	1.33	1.30	2.25%	0.96	1.01	2.25%	100%
3086	APEPDC	ELURU	ELURU	ELURU TOWN	VENKANNA TANK (GIS)	5111704	11KV CBS	Urban	AMR	1.20	1.17	2.28%	0.80	0.84	2.28%	100%
3087	APEPDC	ELURU	ELURU	ELURU TOWN	VENKANNA TANK (GIS)	5111703	11KV CHATAPARRU ROAD	Urban	AMR	0.89	0.87	2.33%	0.61	0.64	2.33%	100%
3088	APEPDC	ELURU	ELURU	ELURU TOWN	VENKANNA TANK (GIS)	5111701	11KV KATHEPU STREET	Urban	AMR	0.49	0.48	2.06%	0.20	0.21	2.06%	100%
3089	APEPDC	ELURU	ELURU	ELURU TOWN	VENKANNA TANK (GIS)	5111702	11KV KOTHAGUDEM	Urban	AMR	1.06	1.04	2.31%	0.58	0.62	2.31%	100%
3090	APEPDC	ELURU	ELURU	ELURU TOWN	ELURU	5116102	11KV ELURU-POWERPETA	Urban	AMR	2.22	2.16	2.53%	3.35	3.47	2.53%	100%
3091	APEPDC	ELURU	ELURU	ELURU TOWN	ELURU	5116103	11KV ELURU-R.K.PURAM	Urban	AMR	1.13	1.10	2.43%	0.93	0.98	2.43%	100%
3092	APEPDC	ELURU	ELURU	ELURU TOWN	ELURU	5116101	11KV ELURU-V.TANK	Urban	AMR	2.51	2.45	2.35%	2.56	2.64	2.35%	100%
3093	APEPDC	ELURU	ELURU	ELURU TOWN	ELURU	5116104	11KV Green City	Rural	AMR	2.58	2.40	6.92%	2.41	2.00	22.71%	100%
3094	APEPDC	ELURU	ELURU	ELURU TOWN	ELURU	5116105	11KV Ponangi	Rural	AMR	2.47	2.28	7.39%	2.39	1.99	23.10%	100%
3095	APEPDC	ELURU	ELURU	ELURU TOWN	ELURU	5116106	11KV WATER WORKS	Urban	AMR	0.77	0.75	2.69%	0.94	1.03	2.69%	100%
3096	APEPDC	ELURU	ELURU	PEDAVEGI	DHARMAJUGUDEM	5125105	11KV BAPIRAJUGUDEM	Mixed	AMR	0.30	0.28	8.22%	0.05	0.04	27.78%	100%
3097	APEPDC	ELURU	ELURU	PEDAVEGI	DHARMAJUGUDEM	5125107	11KV INDUSTRIAL	Industrial	AMR	0.94	0.91	3.19%	3.00	3.05	3.19%	100%
3098	APEPDC	ELURU	ELURU	PEDAVEGI	DHARMAJUGUDEM	5125102	11KV K.R.PALEM-I	Mixed	AMR	0.94	0.87	7.98%	0.07	0.05	27.59%	100%
3099	APEPDC	ELURU	ELURU	PEDAVEGI	DHARMAJUGUDEM	5125104	11KV K.R.PALEM-II	Mixed	AMR	0.96	0.88	7.79%	0.03	0.02	27.44%	100%
3100	APEPDC	ELURU	ELURU	PEDAVEGI	DHARMAJUGUDEM	5125101	11KV MATAMGUDEM	Mixed	AMR	1.02	0.94	7.83%	0.23	0.18	27.47%	100%
3101	APEPDC	ELURU	ELURU	PEDAVEGI	DHARMAJUGUDEM	5125106	11KV NADIPALLI	Mixed	AMR	0.30	0.28	8.07%	0.26	0.20	27.66%	100%
3102	APEPDC	ELURU	ELURU	PEDAVEGI	DHARMAJUGUDEM	5125103	11KV T.C.H.R.PALEM	Mixed	AMR	0.68	0.63	7.88%	0.09	0.07	27.51%	100%
3103	APEPDC	ELURU	ELURU	PEDAVEGI	DHARMAJUGUDEM	5125108	DHARMAJUGUDEM HQTR FEEDER	Rural	AMR	1.01	0.96	5.02%	0.59	0.53	15.02%	100%
3104	APEPDC	ELURU	ELURU	PEDAVEGI	IYYAPARAJUGUDEM	5125405	11KV BUDIDHAGATTU	Mixed	AMR	0.57	0.49	7.85%	0.04	0.03	27.49%	100%
3105	APEPDC	ELURU	ELURU	PEDAVEGI	IYYAPARAJUGUDEM	5125401	11KV IYYAPARAJUGUDEM	Mixed	AMR	0.64	0.59	7.81%	0.04	0.03	27.45%	100%
3106	APEPDC	ELURU	ELURU	PEDAVEGI	IYYAPARAJUGUDEM	5125404	11KV IYYAPARAJUGUDEM SS H	Rural	AMR	0.30	0.29	5.01%	0.18	0.17	15.01%	100%
3107	APEPDC	ELURU	ELURU	PEDAVEGI	IYYAPARAJUGUDEM	5125403	11KV KALARAYANAGUDEM	Mixed	AMR	1.31	1.21	7.76%	0.21	0.17	27.42%	100%
3108	APEPDC	ELURU	ELURU	PEDAVEGI	IYYAPARAJUGUDEM	5125402	11KV PRAGATHIPURAM	Mixed	AMR	1.04	0.96	7.79%	0.06	0.05	27.44%	100%
3109	APEPDC	ELURU	ELURU	PEDAVEGI	NARASANNAPALEM	5125602	11KV BHOGOLU	Mixed	AMR	1.65	1.52	7.82%	0.18	0.14	27.46%	100%
3110	APEPDC	ELURU	ELURU	PEDAVEGI	NARASANNAPALEM	5125601	11KV NARASANNAPALEM	Mixed	AMR	0.55	0.51	7.96%	0.02	0.02	27.57%	100%
3111	APEPDC	ELURU	ELURU	PEDAVEGI	NARASANNAPALEM	5125605	11KV NARASANNAPALEM SS HQ	Rural	AMR	0.09	0.09	5.05%	0			

3112	APEPDC	ELURU	ELURU	PEDAVEGI	NARASANNAPALEM	5125603	11KV TIMMAKPALEM	Mixed	AMR	1.09	1.00	7.79%	0.13	0.10	27.44%	100%
3113	APEPDC	ELURU	ELURU	PEDAVEGI	NARASANNAPALEM	5125604	11KV VENKATAPURAM	Mixed	AMR	1.14	1.05	7.90%	0.19	0.15	27.53%	100%
3114	APEPDC	ELURU	ELURU	PEDAVEGI	KAVVAGUNTA	5123404	11KV INDUSTRIAL	Industrial	AMR	0.07	0.06	2.70%	0.36	0.39	2.70%	100%
3115	APEPDC	ELURU	ELURU	PEDAVEGI	KAVVAGUNTA	5123401	11KV J.N.PURAM	Mixed	AMR	1.15	1.05	8.08%	0.17	0.13	27.67%	100%
3116	APEPDC	ELURU	ELURU	PEDAVEGI	KAVVAGUNTA	5123402	11KV MULAKAIPADU	Mixed	AMR	0.83	0.76	7.99%	0.05	0.04	27.60%	100%
3117	APEPDC	ELURU	ELURU	PEDAVEGI	KAVVAGUNTA	5123403	11KV VAGURU	Mixed	AMR	1.12	1.03	7.95%	0.08	0.06	27.57%	100%
3118	APEPDC	ELURU	ELURU	PEDAVEGI	KAVVAGUNTA	5123405	11KV VAGUNTA SS HQ	Rural	AMR	0.38	0.36	5.22%	0.28	0.25	15.20%	100%
3119	APEPDC	ELURU	ELURU	PEDAVEGI	KUCHIMPUDI	5123502	11KV GOVINDAVARIGUDEM	Mixed	AMR	1.32	1.21	7.96%	0.10	0.08	27.57%	100%
3120	APEPDC	ELURU	ELURU	PEDAVEGI	KUCHIMPUDI	5123501	11KV KUCHIMPUDI	Mixed	AMR	1.17	1.08	7.92%	0.47	0.37	27.54%	100%
3121	APEPDC	ELURU	ELURU	PEDAVEGI	KUCHIMPUDI	5123505	11KV KUCHIMPUDI SS HQ FEEDER	Rural	AMR	0.87	0.82	5.09%	0.00	0.00	15.09%	100%
3122	APEPDC	ELURU	ELURU	PEDAVEGI	KUCHIMPUDI	5123504	11KV MILE ENERGY	Industrial	AMR	0.75	0.73	3.53%	1.00	1.09	3.53%	100%
3123	APEPDC	ELURU	ELURU	PEDAVEGI	KUCHIMPUDI	5123503	11KV NYAYAMPALLI	Mixed	AMR	0.97	0.89	7.85%	0.02	0.01	27.48%	100%
3124	APEPDC	ELURU	ELURU	PEDAVEGI	MUNDURU	5123602	MUNDURU 24 HRS	Rural	AMR	0.40	0.38	5.08%	0.36	0.32	15.08%	100%
3125	APEPDC	ELURU	ELURU	PEDAVEGI	MUNDURU	5123603	MUNDURU AGL	Mixed	AMR	0.65	0.60	7.91%	0.12	0.09	27.53%	100%
3126	APEPDC	ELURU	ELURU	PEDAVEGI	MUNDURU	5123601	VENGAMPALAM AGL	Mixed	AMR	0.89	0.82	7.92%	0.12	0.09	27.54%	100%
3127	APEPDC	ELURU	ELURU	PEDAVEGI	PEDAVEGI	5123108	11KV BIO-TECH	Industrial	AMR	0.05	0.05	3.32%	0.12	0.13	3.32%	100%
3128	APEPDC	ELURU	ELURU	PEDAVEGI	PEDAVEGI	5123104	11KV GARLAMADUGU	Mixed	AMR	1.65	1.52	7.88%	0.19	0.15	27.51%	100%
3129	APEPDC	ELURU	ELURU	PEDAVEGI	PEDAVEGI	5123107	11KV GOPANNAPALEM	Mixed	AMR	0.86	0.79	7.89%	0.07	0.06	27.52%	100%
3130	APEPDC	ELURU	ELURU	PEDAVEGI	PEDAVEGI	5123105	11KV KAVVAGUNTA	Mixed	AMR	0.57	0.53	7.93%	0.01	0.01	27.55%	100%
3131	APEPDC	ELURU	ELURU	PEDAVEGI	PEDAVEGI	5123102	11KV LAXMIPURAM AGL	Agricultural	AMR	0.67	0.60	10.46%	0.03	0.02	34.50%	100%
3132	APEPDC	ELURU	ELURU	PEDAVEGI	PEDAVEGI	5123101	11KV MHQ	Rural	AMR	0.85	0.83	2.32%	1.43	1.34	8.85%	100%
3133	APEPDC	ELURU	ELURU	PEDAVEGI	PEDAVEGI	5123106	11KV N.D.PADU	Mixed	AMR	1.16	1.07	7.85%	0.04	0.03	27.49%	100%
3134	APEPDC	ELURU	ELURU	PEDAVEGI	PEDAVEGI	5123103	11KV NAYAMPALLI	Mixed	AMR	1.13	1.04	7.92%	0.05	0.04	27.54%	100%
3135	APEPDC	ELURU	ELURU	PEDAVEGI	RAMASINGAVARAM	5123302	11KV BADARALA	Mixed	AMR	0.78	0.72	7.93%	0.07	0.06	27.55%	100%
3136	APEPDC	ELURU	ELURU	PEDAVEGI	RAMASINGAVARAM	5123301	11KV KUCHIMPUDI	Mixed	AMR	1.22	1.12	7.77%	0.20	0.15	27.43%	100%
3137	APEPDC	ELURU	ELURU	PEDAVEGI	RAMASINGAVARAM	5123304	11KV RAMASINGAVARAM SS HQ	Rural	AMR	0.27	0.25	5.20%	0.19	0.17	15.18%	100%
3138	APEPDC	ELURU	ELURU	PEDAVEGI	RAMASINGAVARAM	5123303	11KV T.GOKAVARAM	Agricultural	AMR	0.57	0.51	10.28%	0.00	0.00	34.37%	100%
3139	APEPDC	ELURU	ELURU	PEDAVEGI	TALLAGOKAVARAM	5123704	11KV COCONUT FEEDER	Mixed	AMR	0.65	0.59	7.84%	0.04	0.03	27.47%	100%
3140	APEPDC	ELURU	ELURU	PEDAVEGI	TALLAGOKAVARAM	5123703	11KV GANGANAMMAKUNTA FEEDER	Mixed	AMR	0.14	0.13	7.84%	0.00	0.00	27.48%	100%
3141	APEPDC	ELURU	ELURU	PEDAVEGI	TALLAGOKAVARAM	5123702	11KV RATNAGIRI	Mixed	AMR	1.03	0.95	7.75%	0.01	0.01	27.41%	100%
3142	APEPDC	ELURU	ELURU	PEDAVEGI	TALLAGOKAVARAM	5123701	11KV TALLAGOKAVARAM	Rural	AMR	0.16	0.15	5.15%	0.02	0.02	15.14%	100%
3143	APEPDC	ELURU	ELURU	PEDAVEGI	VEGIWADA	5123209	11KV ALAPATI AGRO INDUSTRIAL	Industrial	AMR	0.24	0.23	3.34%	0.66	0.68	3.34%	100%
3144	APEPDC	ELURU	ELURU	PEDAVEGI	VEGIWADA	5123203	11KV C.C.PUDI	Mixed	AMR	1.06	0.97	8.10%	0.07	0.05	32.78%	100%
3145	APEPDC	ELURU	ELURU	PEDAVEGI	VEGIWADA	5123207	11KV CHAKRAYAGUDEM	Mixed	AMR	0.48	0.44	7.90%	0.35	0.27	27.52%	100%
3146	APEPDC	ELURU	ELURU	PEDAVEGI	VEGIWADA	5123202	11KV K.K.PURAM	Mixed	AMR	1.45	1.33	7.84%	0.20	0.16	27.48%	100%
3147	APEPDC	ELURU	ELURU	PEDAVEGI	VEGIWADA	5123201	11KV MUNDURU	Mixed	AMR	1.23	1.13	7.74%	0.12	0.09	27.40%	100%
3148	APEPDC	ELURU	ELURU	PEDAVEGI	VEGIWADA	5123206	11KV T.GOKAVARAM	Mixed	AMR	0.33	0.31	8.13%	0.21	0.16	27.71%	100%
3149	APEPDC	ELURU	ELURU	PEDAVEGI	VEGIWADA	5123205	11KV TADIKALAPUDI	Mixed	AMR	0.20	0.18	7.91%	0.13	0.10	27.53%	100%
3150	APEPDC	ELURU	ELURU	PEDAVEGI	VEGIWADA	5123204	11KV VEERISSETTIGUDEM	Mixed	AMR	1.02	0.94	7.91%	0.02	0.01	27.54%	100%
3151	APEPDC	ELURU	ELURU	PEDAVEGI	VEGIWADA	5123208	11KV VEGIWADA	Mixed	AMR	1.16	1.07	7.84%	0.06	0.05	27.48%	100%
3152	APEPDC	ELURU	ELURU	PEDAVEGI	VEGIWADA	5123210	11KV VEGIWADA SS HQ	Rural	AMR	0.89	0.84	5.15%	0.00	0.00	15.14%	100%
3153	APEPDC	ELURU	ELURU	PEDAVEGI	ASANNAGUDEM	5125502	11KV ASANNAGUDEM	Mixed	AMR	1.23	1.13	7.91%	0.29	0.23	27.53%	100%
3154	APEPDC	ELURU	ELURU	PEDAVEGI	ASANNAGUDEM	5125505	11KV ASANNAGUDEM SS HQ FEEDER	Rural	AMR	0.52	0.49	5.14%	0.01	0.01	15.13%	100%
3155	APEPDC	ELURU	ELURU	PEDAVEGI	ASANNAGUDEM	5125501	11KV BADARALA	Mixed	AMR	1.09	1.01	7.76%	0.19	0.15	27.42%	100%
3156	APEPDC	ELURU	ELURU	PEDAVEGI	ASANNAGUDEM	5125503	11KV MUDICHERLA	Agricultural	AMR	1.10	0.98	10.63%	0.05	0.04	34.63%	100%
3157	APEPDC	ELURU	ELURU	PEDAVEGI	ASANNAGUDEM	5125504	11KV POLASI GUDEM	Mixed	AMR	0.93	0.86	7.89%	0.03	0.02	27.52%	100%
3158	APEPDC	ELURU	ELURU	PEDAVEGI	LINGAPALEM	5125304	11KV LINGAPALEM -T.CH.R.PALEM	Mixed	AMR	0.92	0.84	7.84%	0.27	0.21	27.48%	100%
3159	APEPDC	ELURU	ELURU	PEDAVEGI	LINGAPALEM	5125301	11KV LINGAPALEM-M.H.Q	Rural	AMR	0.50	0.49	2.24%	0.58	0.54	8.77%	100%
3160	APEPDC	ELURU	ELURU	PEDAVEGI	LINGAPALEM	5125303	11KV SINGAGUDEM	Mixed	AMR	1.01	0.93	7.82%	0.13	0.10	27.46%	100%
3161	APEPDC	ELURU	ELURU	PEDAVEGI	LINGAPALEM	5125302	11KV YADAVALLI	Mixed	AMR	1.40	1.29	7.86%	0.26	0.21	27.50%	100%
3162	APEPDC	ELURU	ELURU	PEDAVEGI	RANGAPURAM	5125205	11KV INDUSTRIAL	Industrial	AMR	0.04	0.04	2.66%	0.09	0.10	2.66%	100%
3163	APEPDC	ELURU	ELURU	PEDAVEGI	RANGAPURAM	5125204	11KV K.GOKAVARAM	Mixed	AMR	1.47	1.35	8.09%	0.34	0.27	27.67%	100%
3164	APEPDC	ELURU	ELURU	PEDAVEGI	RANGAPURAM	5125203	11KV KOTHAPALLI	Mixed	AMR	1.42	1.31	7.88%	0.19	0.15	27.51%	100%
3165	APEPDC	ELURU	ELURU	PEDAVEGI	RANGAPURAM	5125207	11KV POTCHAVARAM	Mixed	AMR	0.41	0.38	7.92%	0.12	0.10	27.54%	100%
3166	APEPDC	ELURU	ELURU	PEDAVEGI	RANGAPURAM	5125201	11KV RANGAPURAM	Mixed	AMR	1.55	1.43	7.76%	0.34	0.27	27.41%	100%
3167	APEPDC	ELURU	ELURU	PEDAVEGI	RANGAPURAM	5125208	11KV RANGAPURAM SS HQ	Rural	AMR	0.50	0.47	5.19%	0.01	0.01	15.18%	100%
3168	APEPDC	ELURU	ELURU	PEDAVEGI	RANGAPURAM	5125206	11KV RANGAPURAM-MULGALA	Mixed	AMR	0.75	0.69	8.09%	0.28	0.22	27.68%	100%
3169	APEPDC	ELURU	ELURU	PEDAVEGI	RANGAPURAM	5125202	11KV VEMULAPALLI	Mixed	AMR	1.71	1.58	7.88%	0.23	0.18	27.51%	100%
3170	APEPDC	ELURU	ELURU	PEDAVEGI	BAPIRAJUJUEM	5124404	11KV BAPIRAJUJUEM HQ	Rural	AMR	0.63	0.60	5.33%	0.63	0.56	15.30%	100%
3171	APEPDC	ELURU	ELURU	PEDAVEGI	BAPIRAJUJUEM	5124401	11KV BAPIRTAJUJUEM	Mixed	AMR	1.16	1.07	7.87%	0.14	0.11	27.50%	100%
3172	APEPDC	ELURU	ELURU	PEDAVEGI	BAPIRAJUJUEM	5124402	11KV NADIPALLI	Mixed	AMR	1.37	1.26	7.74%	0.12	0.10	27.40%	100%
3173	APEPDC	ELURU	ELURU	PEDAVEGI	BAPIRAJUJUEM	5124403	11KV RAMACHANDRAPURAM	Mixed	AMR	0.73	0.67	7.83%	0.04	0.03	27.47%	100%
3174	APEPDC	ELURU	ELURU	PEDAVEGI	BHOGAPURAM	5124603	BHOGAPURAM SS HQ FEEDER	Rural	AMR	0.23	0.22	5.22%	0.12	0.11	15.20%	100%
3175	APEPDC	ELURU	ELURU	PEDAVEGI	BHOGAPURAM	5124602	BYPASS FEEDER	Mixed	AMR	0.80	0.74	7.75%	0.07	0.06	27.41%	100%
3176	APEPDC	ELURU	ELURU	PEDAVEGI	BHOGAPURAM	5124601	KATNENIVARI THOTALU	Mixed	AMR	1.23	1.13	7.79%	0.10	0.08	27.44%	100%
3177	APEPDC	ELURU	ELURU	PEDAVEGI	JANAMPETA	5124104	11KV INDL.(GOWTHIAGRO)	Industrial	AMR	0.84	0.81	3.15%	1.31	1.36	3.15%	100%
3178	APEPDC	ELURU	ELURU	PEDAVEGI	JANAMPETA	5124105	11KV JANAMPETA HQ	Rural	AMR	0.35	0.33	5.05%	0.70	0.63	15.05%	100%
3179	APEPDC	ELURU	ELURU	PEDAVEGI	JANAMPETA	5124101	11KV JNPURAM	Mixed	AMR	1.53	1.41	7.87%	0.33	0.26	27.50%	100%
3180	APEPDC	ELURU	ELURU	PEDAVEGI	JANAMPETA	5124103	11KV KOPPAKA	Mixed	AMR	0.48	0.44	8.08%	0.10	0.08	27.67%	100%
3181	APEPDC	ELURU	ELURU	PEDAVEGI	JANAMPETA	5124102	11KV VIJAYARAI	Mixed	AMR	0.96	0.89	7.91%	0.25	0.20	27.53%	100%
3182	APEPDC	ELURU	ELURU	PEDAVEGI	KOPPAKA	5124302	11KV AMMAPALEM	Mixed	AMR	1.20	1.10	7.88%	0.26	0.20	27.51%	100%
3183	APEPDC	ELURU	ELURU	PEDAVEGI	KOPPAKA	5124304	11KV INDUSTRIAL	Industrial	AMR	0.33	0.32	3.21%	0.60	0.62	3.21%	100%
3184	APEPDC	ELURU	ELURU	PEDAVEGI	KOPPAKA	5124306	11KV KOOPPAKA HQ	Rural	AMR	0.70	0.66	5.19%	0.62	0.55	15.17%	100%
3185	APEPDC	ELURU	ELURU	PEDAVEGI	KOPPAKA	5124301	11KV KOPPAKA	Mixed	AMR	1.60	1.47	7.74%	0.20	0.15	27.40%	100%
3186	APEPDC	ELURU	ELURU	PEDAVEGI	KOPPAKA	5124305	11KV PEDAKADIMI	Mixed	AMR	0.99	0.91	7.88%	0.19	0.15	27.51%	100%
3187	APEPDC	ELURU	ELURU	PEDAVEGI	KOPPAKA	5124303	11KV PINAKADIMI	Mixed	AMR	1.40	1.29	7.83%	0.34	0.27	27.47%	100%
3188	APEPDC	ELURU	ELURU	PEDAVEGI	RAYUDUPALEM	5124203	11KV B.R. GUDEM	Mixed	AMR	1.33	1.23	7.76%	0.16	0.12	27.41%	100%
3189	APEPDC	ELURU	ELURU	PEDAVEGI	RAYUDUPALEM	5124204	11KV INDUSTRIAL	Industrial	AMR	0.06	0.06	3.08%	0.29	0.30	3.08%	100%

3190	APEPDC	ELURU	ELURU	PEDAVEGI	RAYUDUPALEM	5124202	11KV K.R.PALEM	Mixed	AMR	1.04	0.96	7.76%	0.20	0.15	27.42%	100%
3191	APEPDC	ELURU	ELURU	PEDAVEGI	RAYUDUPALEM	5124206	11KV RATNALAKUNTA	Mixed	AMR	0.14	0.13	7.72%	0.20	0.16	27.38%	100%
3192	APEPDC	ELURU	ELURU	PEDAVEGI	RAYUDUPALEM	5124201	11KV RAYUDUPALEM	Mixed	AMR	1.13	1.04	7.87%	0.12	0.09	27.50%	100%
3193	APEPDC	ELURU	ELURU	PEDAVEGI	RAYUDUPALEM	5124205	11KV SS HQ	Rural	AMR	0.72	0.68	5.15%	0.32	0.29	15.14%	100%
3194	APEPDC	ELURU	ELURU	PEDAVEGI	VUAYARAI	5124502	GANDHI NAGAR FEEDER	Mixed	AMR	1.01	0.93	7.85%	0.34	0.27	27.49%	100%
3195	APEPDC	ELURU	ELURU	PEDAVEGI	VUAYARAI	5124501	JULURAMMA TEMPLE	Mixed	AMR	1.49	1.37	7.86%	0.11	0.09	27.49%	100%
3196	APEPDC	ELURU	ELURU	PEDAVEGI	VUAYARAI	5124503	VUAYARAI SS HQ	Rural	AMR	0.41	0.39	4.90%	0.06	0.05	14.92%	100%
3197	APEPDC	ELURU	JANGAREDDYGUDEN	CHINTALAPUDI	CHINTALAPUDI	5142101	11KV CHINTHALAPUDIMHQ	Rural	AMR	2.01	1.94	3.24%	2.40	2.24	9.70%	100%
3198	APEPDC	ELURU	JANGAREDDYGUDEN	CHINTALAPUDI	CHINTALAPUDI	5142102	11KV ERRAMPALLI	Mixed	AMR	0.28	0.26	7.44%	0.02	0.01	27.16%	100%
3199	APEPDC	ELURU	JANGAREDDYGUDEN	CHINTALAPUDI	CHINTALAPUDI	5142107	11KV INDUSTRIAL	Industrial	AMR	0.26	0.26	2.71%	0.23	0.24	2.71%	100%
3200	APEPDC	ELURU	JANGAREDDYGUDEN	CHINTALAPUDI	CHINTALAPUDI	5142105	11KV MALLAYAGUDEM	Mixed	AMR	0.81	0.75	7.80%	0.13	0.11	27.45%	100%
3201	APEPDC	ELURU	JANGAREDDYGUDEN	CHINTALAPUDI	CHINTALAPUDI	5142106	11KV NAGIREDDYGUDEM	Rural	AMR	1.72	1.66	3.09%	1.80	1.68	9.56%	100%
3202	APEPDC	ELURU	JANGAREDDYGUDEN	CHINTALAPUDI	CHINTALAPUDI	5142103	11KV RECHERLA	Mixed	AMR	1.74	1.61	7.50%	0.14	0.11	27.21%	100%
3203	APEPDC	ELURU	JANGAREDDYGUDEN	CHINTALAPUDI	CHINTALAPUDI	5142104	11KV TEEGALAVANCHA	Mixed	AMR	1.85	1.71	7.49%	0.17	0.14	27.21%	100%
3204	APEPDC	ELURU	JANGAREDDYGUDEN	CHINTALAPUDI	RECHERLA	5142303	11KV ERRAGUNTAPALLI	Mixed	AMR	2.42	2.24	7.52%	0.26	0.21	27.23%	100%
3205	APEPDC	ELURU	JANGAREDDYGUDEN	CHINTALAPUDI	RECHERLA	5142304	11KV METHUKUMELLI GUDEM	Mixed	AMR	1.73	1.60	7.56%	0.03	0.02	27.26%	100%
3206	APEPDC	ELURU	JANGAREDDYGUDEN	CHINTALAPUDI	RECHERLA	5142301	11KV RECHERLA	Mixed	AMR	2.16	1.99	7.49%	0.31	0.24	27.20%	100%
3207	APEPDC	ELURU	JANGAREDDYGUDEN	CHINTALAPUDI	RECHERLA	5142302	11KV TEEGALAVANCHA	Mixed	AMR	1.05	0.97	7.46%	0.08	0.06	27.18%	100%
3208	APEPDC	ELURU	JANGAREDDYGUDEN	CHINTALAPUDI	RECHERLA	5142305	RECHERLA SS HQ	Rural	AMR	0.12	0.11	5.23%	0.05	0.04	15.21%	100%
3209	APEPDC	ELURU	JANGAREDDYGUDEN	CHINTALAPUDI	SANKUCHAKRAPURAM	5142205	11KV PONKUMADU	Mixed	AMR	1.60	1.48	7.51%	0.12	0.09	27.22%	100%
3210	APEPDC	ELURU	JANGAREDDYGUDEN	CHINTALAPUDI	SANKUCHAKRAPURAM	5142202	11KV PRAGADAVARAM	Mixed	AMR	3.34	3.08	7.89%	0.46	0.37	27.52%	100%
3211	APEPDC	ELURU	JANGAREDDYGUDEN	CHINTALAPUDI	SANKUCHAKRAPURAM	5142204	11KV SATYASAI/WDEDICATED	Rural	AMR	0.01	0.01	6.33%	0.01	0.01	6.33%	100%
3212	APEPDC	ELURU	JANGAREDDYGUDEN	CHINTALAPUDI	SANKUCHAKRAPURAM	5142203	11KV TEDLAM	Mixed	AMR	1.64	1.52	7.44%	0.26	0.20	27.16%	100%
3213	APEPDC	ELURU	JANGAREDDYGUDEN	CHINTALAPUDI	SANKUCHAKRAPURAM	5142201	11KV THIMMIREDDIPALLI	Mixed	AMR	1.73	1.60	7.51%	0.15	0.12	27.22%	100%
3214	APEPDC	ELURU	JANGAREDDYGUDEN	CHINTALAPUDI	SANKUCHAKRAPURAM	5142206	SANKUCHAKRAPURAM SS HQ	Rural	AMR	0.05	0.04	5.11%	0.02	0.02	15.10%	100%
3215	APEPDC	ELURU	JANGAREDDYGUDEN	CHINTALAPUDI	TEEGALAVANCHA	5142503	11KV GOPALAPURAM	Mixed	AMR	0.68	0.63	7.57%	0.14	0.11	27.27%	100%
3216	APEPDC	ELURU	JANGAREDDYGUDEN	CHINTALAPUDI	TEEGALAVANCHA	5142502	11KV KRISHNANAGAR	Mixed	AMR	0.66	0.61	7.57%	0.02	0.02	27.27%	100%
3217	APEPDC	ELURU	JANGAREDDYGUDEN	CHINTALAPUDI	TEEGALAVANCHA	5142501	11KV THEEGALAVANCHA	Mixed	AMR	0.64	0.59	7.73%	0.04	0.03	27.39%	100%
3218	APEPDC	ELURU	JANGAREDDYGUDEN	CHINTALAPUDI	TEEGALAVANCHA	5142504	TEEGALAVANCHA SS HQ	Rural	AMR	0.02	0.02	5.08%	0.01	0.01	15.07%	100%
3219	APEPDC	ELURU	JANGAREDDYGUDEN	CHINTALAPUDI	VELAGALAPALLI	5142403	11KV FATHIMAPURAM	Mixed	AMR	1.61	1.49	7.49%	0.15	0.12	27.21%	100%
3220	APEPDC	ELURU	JANGAREDDYGUDEN	CHINTALAPUDI	VELAGALAPALLI	5142404	11KV INDUSTRIAL	Industrial	AMR	0.12	0.12	2.79%	0.31	0.32	2.79%	100%
3221	APEPDC	ELURU	JANGAREDDYGUDEN	CHINTALAPUDI	VELAGALAPALLI	5142401	11KV VELAGALAPALLI	Mixed	AMR	1.02	0.95	7.72%	0.12	0.10	27.39%	100%
3222	APEPDC	ELURU	JANGAREDDYGUDEN	CHINTALAPUDI	VELAGALAPALLI	5142402	11KV YARRAMPALLI	Mixed	AMR	1.52	1.41	7.47%	0.26	0.21	27.19%	100%
3223	APEPDC	ELURU	JANGAREDDYGUDEN	CHINTALAPUDI	VELAGALAPALLI	5142405	VELAGALAPALLI SS HQ	Rural	AMR	0.03	0.03	5.06%	0.01	0.01	15.06%	100%
3224	APEPDC	ELURU	JANGAREDDYGUDEN	CHINTALAPUDI	LINGAGUDEM	5144402	11KV CHNITAMPALLI	Mixed	AMR	0.55	0.51	7.62%	0.06	0.05	27.31%	100%
3225	APEPDC	ELURU	JANGAREDDYGUDEN	CHINTALAPUDI	LINGAGUDEM	5144403	11KV KAMALAPURAM	Mixed	AMR	0.47	0.44	7.55%	0.02	0.01	27.25%	100%
3226	APEPDC	ELURU	JANGAREDDYGUDEN	CHINTALAPUDI	LINGAGUDEM	5144401	11KV LINGAGUDEM	Mixed	AMR	1.72	1.59	7.56%	0.38	0.30	27.26%	100%
3227	APEPDC	ELURU	JANGAREDDYGUDEN	CHINTALAPUDI	LINGAGUDEM	5144404	LINGAGUDEM SS HQ	Rural	AMR	0.09	0.09	5.12%	0.02	0.02	15.11%	100%
3228	APEPDC	ELURU	JANGAREDDYGUDEN	CHINTALAPUDI	PATTAIGUDEM	5144503	11KV MEDISETTIVARIPALEM	Mixed	AMR	0.77	0.71	7.92%	0.07	0.05	27.54%	100%
3229	APEPDC	ELURU	JANGAREDDYGUDEN	CHINTALAPUDI	PATTAIGUDEM	5144502	11KV PATTAIGUDEM	Mixed	AMR	1.28	1.18	7.64%	0.16	0.13	27.32%	100%
3230	APEPDC	ELURU	JANGAREDDYGUDEN	CHINTALAPUDI	PATTAIGUDEM	5144501	11KV R.P.KANDRIKA	Mixed	AMR	0.62	0.57	7.60%	0.04	0.03	27.29%	100%
3231	APEPDC	ELURU	JANGAREDDYGUDEN	CHINTALAPUDI	RAGHAVAPURAM	5144103	11KV GANZERLA	Mixed	AMR	2.18	2.01	7.78%	0.23	0.18	27.43%	100%
3232	APEPDC	ELURU	JANGAREDDYGUDEN	CHINTALAPUDI	RAGHAVAPURAM	5144104	11KV INDUSTRIAL	Rural	AMR	0.09	0.09	6.64%	0.38	0.40	6.64%	100%
3233	APEPDC	ELURU	JANGAREDDYGUDEN	CHINTALAPUDI	RAGHAVAPURAM	5144102	11KV LINGAGUDEM	Mixed	AMR	2.59	2.39	7.73%	0.18	0.14	27.39%	100%
3234	APEPDC	ELURU	JANGAREDDYGUDEN	CHINTALAPUDI	RAGHAVAPURAM	5144101	11KV RAGHAVAPURAM	Mixed	AMR	2.74	2.53	7.85%	0.62	0.49	27.49%	100%
3235	APEPDC	ELURU	JANGAREDDYGUDEN	CHINTALAPUDI	RAGHAVAPURAM	5144105	RAGHAVAPURAM SS HQ	Rural	AMR	0.27	0.26	5.19%	0.00	0.00	15.17%	100%
3236	APEPDC	ELURU	JANGAREDDYGUDEN	CHINTALAPUDI	SETTIVARIGUDEM	5144303	11KV NAMAVARAM	Mixed	AMR	1.73	1.59	7.74%	0.19	0.15	27.40%	100%
3237	APEPDC	ELURU	JANGAREDDYGUDEN	CHINTALAPUDI	SETTIVARIGUDEM	5144301	11KV S.V.GUDEM	Mixed	AMR	0.91	0.84	7.72%	0.08	0.06	27.39%	100%
3238	APEPDC	ELURU	JANGAREDDYGUDEN	CHINTALAPUDI	SETTIVARIGUDEM	5144302	11KV VENKATADRIGUDEM	Mixed	AMR	1.54	1.42	7.63%	0.11	0.09	27.31%	100%
3239	APEPDC	ELURU	JANGAREDDYGUDEN	CHINTALAPUDI	SETTIVARIGUDEM	5144304	SETTIVARIGUDEM SS HQ	Rural	AMR	0.04	0.04	5.11%	0.02	0.02	15.11%	100%
3240	APEPDC	ELURU	JANGAREDDYGUDEN	CHINTALAPUDI	SITA NAGARAM	5144202	11KV CHINTAMPALLI	Mixed	AMR	0.43	0.40	7.90%	0.02	0.02	27.53%	100%
3241	APEPDC	ELURU	JANGAREDDYGUDEN	CHINTALAPUDI	SITA NAGARAM	5144203	11KV E.G.PALLI	Mixed	AMR	0.45	0.42	8.07%	0.03	0.02	27.66%	100%
3242	APEPDC	ELURU	JANGAREDDYGUDEN	CHINTALAPUDI	SITA NAGARAM	5144206	11KV INDUSTRIAL	Industrial	AMR	0.27	0.27	2.90%	0.63	0.69	2.90%	100%
3243	APEPDC	ELURU	JANGAREDDYGUDEN	CHINTALAPUDI	SITA NAGARAM	5144205	11KV PATTAIGUDEM	Mixed	AMR	0.78	0.72	7.92%	0.05	0.04	27.54%	100%
3244	APEPDC	ELURU	JANGAREDDYGUDEN	CHINTALAPUDI	SITA NAGARAM	5144201	11KV SITANAGARAM	Mixed	AMR	1.25	1.15	7.62%	0.29	0.23	27.31%	100%
3245	APEPDC	ELURU	JANGAREDDYGUDEN	CHINTALAPUDI	SITA NAGARAM	5144207	11KV SITANAGARAM SSHQ	Rural	AMR	0.21	0.20	5.16%	0.00	0.00	15.15%	100%
3246	APEPDC	ELURU	JANGAREDDYGUDEN	CHINTALAPUDI	SITA NAGARAM	5144204	11KV UTASAMUDRAM	Mixed	AMR	1.61	1.49	7.36%	0.08	0.06	27.10%	100%
3247	APEPDC	ELURU	JANGAREDDYGUDEN	JANGAREDDYGUDEN	33/11KV BYNERU	5241503	11KV BYNERU INDUSTRIAL	Urban	AMR	0.64	0.62	2.35%	1.83	1.89	2.35%	100%
3248	APEPDC	ELURU	JANGAREDDYGUDEN	JANGAREDDYGUDEN	33/11KV BYNERU	5241501	11KV BYNERU TOWN	Urban	AMR	1.71	1.67	2.59%	2.12	1.76	19.12%	100%
3249	APEPDC	ELURU	JANGAREDDYGUDEN	JANGAREDDYGUDEN	33/11KV BYNERU	5241502	11KV VENKATADRIPIPURAM RUF	Mixed	AMR	0.85	0.78	7.74%	0.09	0.07	27.40%	100%
3250	APEPDC	ELURU	JANGAREDDYGUDEN	JANGAREDDYGUDEN	J.R.GUDEM	5241101	11KV 11K.V.CH.D.PALLI	Mixed	AMR	0.50	0.46	7.83%	0.07	0.06	27.47%	100%
3251	APEPDC	ELURU	JANGAREDDYGUDEN	JANGAREDDYGUDEN	J.R.GUDEM	5241103	11KV 11K.V.ENGINEERINGCOLLE	Urban	AMR	0.65	0.63	2.53%	1.05	1.11	2.53%	100%
3252	APEPDC	ELURU	JANGAREDDYGUDEN	JANGAREDDYGUDEN	J.R.GUDEM	5241102	11KV 11K.V.J.R.GUDEMIMHQ	Urban	AMR	3.45	3.36	2.51%	4.85	5.05	2.51%	100%
3253	APEPDC	ELURU	JANGAREDDYGUDEN	JANGAREDDYGUDEN	J.R.GUDEM	5241104	11KV 11K.V.VEGAVARAM	Mixed	AMR	1.63	1.50	7.87%	0.12	0.09	27.50%	100%
3254	APEPDC	ELURU	JANGAREDDYGUDEN	JANGAREDDYGUDEN	J.R.GUDEM	5241106	11KV NAVABHARATH INDL FEED	Industrial	AMR	0.33	0.32	2.65%	0.49	0.53	2.65%	100%
3255	APEPDC	ELURU	JANGAREDDYGUDEN	JANGAREDDYGUDEN	J.R.GUDEM	5241105	11KV SUBBAREDDY COLONY MH	Urban	AMR	1.02	0.99	2.66%	1.57	1.66	2.66%	100%
3256	APEPDC	ELURU	JANGAREDDYGUDEN	JANGAREDDYGUDEN	PAREDDYGUDEM	5241301	11KV 11K.V.J.R.GUDEMIMHQ-I	Urban	AMR	1.89	1.84	2.66%	2.95	3.06	2.66%	100%
3257	APEPDC	ELURU	JANGAREDDYGUDEN	JANGAREDDYGUDEN	PAREDDYGUDEM	5241302	11KV 11K.V.J.R.GUDEMIMHQ-II	Urban	AMR	0.58	0.56	2.56%	0.67	0.70	2.56%	100%
3258	APEPDC	ELURU	JANGAREDDYGUDEN	JANGAREDDYGUDEN	PAREDDYGUDEM	5241303	11KV 11K.V.J.R.GUDEMIRURAL	Mixed	AMR	0.56	0.52	7.81%	0.87	0.64	32.56%	100%
3259	APEPDC	ELURU	JANGAREDDYGUDEN	JANGAREDDYGUDEN	PAREDDYGUDEM	5241305	11KV BATAGANANAMMA TEM	Urban	AMR	0.89	0.87	2.59%	1.74	1.63	9.09%	100%
3260	APEPDC	ELURU	JANGAREDDYGUDEN	JANGAREDDYGUDEN	PAREDDYGUDEM	5241304	11KV MARKENDAYAPURAM	Mixed	AMR	0.28	0.26	7.69%	0.00	0.00	27.36%	100%
3261	APEPDC	ELURU	JANGAREDDYGUDEN	JANGAREDDYGUDEN	CHAKRADEVARAPALLI	5242401	CHAKRADEVARAPALLI RURAL	Mixed	AMR	0.72	0.67	7.62%	0.17	0.13	27.31%	100%
3262	APEPDC	ELURU	JANGAREDDYGUDEN	JANGAREDDYGUDEN	CHAKRADEVARAPALLI	5242403	CHAKRADEVARAPALLI SS HQ	Rural	AMR	0.24	0.23	5.38%	0.35	0.31	15.35%	100%
3263	APEPDC	ELURU	JANGAREDDYGUDEN	JANGAREDDYGUDEN	CHAKRADEVARAPALLI	5242402	YERRKALUVA	Mixed	AMR	0.24	0.22	8.18%	0.05	0.04	27.75%	100%
3264	APEPDC	ELURU	JANGAREDDYGUDEN	JANGAREDDYGUDEN	KETAVARAM	5242301	11KV KETHAVARAM	Mixed	AMR	0.55	0.50	7.94%	0.18	0.14	27.56%	100%
3265	APEPDC	ELURU	JANGAREDDYGUDEN	JANGAREDDYGUDEN	KETAVARAM	5242302	11KV KRISHNAMPALAM	Mixed	AMR	1.09	1.00	8.08%	0.04	0.03	27.67%	

3268	APEPDC	ELURU	JANGAREDDYGUDEN	JANGAREDDYGUDEN	LAKKAVARAM SS	5242105	11KV 11K.V.AMMAPALEM	Mixed	AMR	0.60	0.56	7.76%	0.09	0.07	27.42%	100%
3269	APEPDC	ELURU	JANGAREDDYGUDEN	JANGAREDDYGUDEN	LAKKAVARAM SS	5242103	11KV 11K.V.DEVULAPALLI	Mixed	AMR	1.62	1.49	7.91%	0.38	0.30	27.53%	100%
3270	APEPDC	ELURU	JANGAREDDYGUDEN	JANGAREDDYGUDEN	LAKKAVARAM SS	5242106	11KV 11K.V.GURWAIGUDEM	Mixed	AMR	1.90	1.75	7.92%	0.32	0.25	27.54%	100%
3271	APEPDC	ELURU	JANGAREDDYGUDEN	JANGAREDDYGUDEN	LAKKAVARAM SS	5242102	11KV 11K.V.LAKKAVARAM	Mixed	AMR	1.83	1.69	7.81%	0.79	0.62	27.46%	100%
3272	APEPDC	ELURU	JANGAREDDYGUDEN	JANGAREDDYGUDEN	LAKKAVARAM SS	5242104	11KV 11K.V.NIMMALAGUDEM	Mixed	AMR	1.67	1.53	8.09%	0.18	0.14	27.68%	100%
3273	APEPDC	ELURU	JANGAREDDYGUDEN	JANGAREDDYGUDEN	LAKKAVARAM SS	5242101	11KV LAKKAVARAM INDUSTRIAL	Rural	AMR	0.21	0.19	7.67%	0.52	0.54	7.67%	100%
3274	APEPDC	ELURU	JANGAREDDYGUDEN	JANGAREDDYGUDEN	LAKKAVARAM SS	5242107	LAKKAVARAM SS HQ	Rural	AMR	0.85	0.81	4.98%	0.14	0.12	14.99%	100%
3275	APEPDC	ELURU	JANGAREDDYGUDEN	JANGAREDDYGUDEN	NIMMALAGUDEM	5242502	KATTAVAPODALAVARIGUDEM	Mixed	AMR	0.89	0.82	8.07%	0.04	0.03	27.66%	100%
3276	APEPDC	ELURU	JANGAREDDYGUDEN	JANGAREDDYGUDEN	NIMMALAGUDEM	5242503	NIMMALAGUDEM SS HQ	Rural	AMR	0.13	0.12	5.00%	0.06	0.06	15.00%	100%
3277	APEPDC	ELURU	JANGAREDDYGUDEN	JANGAREDDYGUDEN	NIMMALAGUDEM	5242501	TEKKINAVARIGUDEM	Mixed	AMR	0.33	0.31	7.82%	0.00	0.00	27.46%	100%
3278	APEPDC	ELURU	JANGAREDDYGUDEN	JANGAREDDYGUDEN	PERAMPETA	5242203	11KV 11K.V.PANGIDIGUDEM	Mixed	AMR	2.03	1.87	8.07%	0.27	0.21	27.66%	100%
3279	APEPDC	ELURU	JANGAREDDYGUDEN	JANGAREDDYGUDEN	PERAMPETA	5242202	11KV 11K.V.TIRUMALAPURAM	Mixed	AMR	1.45	1.33	7.81%	0.16	0.12	27.45%	100%
3280	APEPDC	ELURU	JANGAREDDYGUDEN	JANGAREDDYGUDEN	PERAMPETA	5242201	11KV PERAMPETA	Mixed	AMR	0.67	0.62	7.98%	0.19	0.15	27.59%	100%
3281	APEPDC	ELURU	JANGAREDDYGUDEN	JANGAREDDYGUDEN	PERAMPETA	5242205	11KV PERAMPETA SSHQ	Rural	AMR	0.17	0.16	5.03%	0.09	0.08	15.03%	100%
3282	APEPDC	ELURU	JANGAREDDYGUDEN	JANGAREDDYGUDEN	PERAMPETA	5242204	11KV VENATARAMANJUPURAM	Mixed	AMR	0.92	0.84	7.96%	0.04	0.03	27.58%	100%
3283	APEPDC	ELURU	JANGAREDDYGUDEN	JANGAREDDYGUDEN	CHALLAVARIGUDEM	5513402	MANGISETTIGUDEM AGL	Mixed	AMR	0.18	0.17	7.50%	0.00	0.00	27.21%	100%
3284	APEPDC	ELURU	JANGAREDDYGUDEN	JANGAREDDYGUDEN	CHALLAVARIGUDEM	5513401	SRIRAMPURAM TOWN	Rural	AMR	0.07	0.07	5.06%	0.06	0.06	15.06%	100%
3285	APEPDC	ELURU	JANGAREDDYGUDEN	JANGAREDDYGUDEN	MYSANNAGUDEM	5241403	11KV 11K.V.MULAGLAMPALLI	Agricultural	AMR	0.93	0.85	7.80%	0.06	0.04	32.56%	100%
3286	APEPDC	ELURU	JANGAREDDYGUDEN	JANGAREDDYGUDEN	MYSANNAGUDEM	5241401	11KV 11K.V.MYSANNAGUDEM	Mixed	AMR	1.45	1.34	7.79%	0.19	0.15	27.44%	100%
3287	APEPDC	ELURU	JANGAREDDYGUDEN	JANGAREDDYGUDEN	MYSANNAGUDEM	5241402	11KV 11K.V.SRINIVASAPURAM	Mixed	AMR	2.24	2.06	7.78%	0.47	0.37	27.43%	100%
3288	APEPDC	ELURU	JANGAREDDYGUDEN	JANGAREDDYGUDEN	MYSANNAGUDEM	5241404	SS HEADQUARTER	Rural	AMR	0.34	0.32	5.74%	0.16	0.14	15.66%	100%
3289	APEPDC	ELURU	JANGAREDDYGUDEN	JANGAREDDYGUDEN	TADUVAI	5241203	11KV 11K.V.A.POLAVARAM	Mixed	AMR	0.65	0.60	8.05%	0.08	0.06	27.64%	100%
3290	APEPDC	ELURU	JANGAREDDYGUDEN	JANGAREDDYGUDEN	TADUVAI	5241202	11KV 11K.V.CHALLAVARIGUDEM	Mixed	AMR	1.29	1.19	7.78%	0.29	0.23	27.43%	100%
3291	APEPDC	ELURU	JANGAREDDYGUDEN	JANGAREDDYGUDEN	TADUVAI	5241201	11KV 11K.V.TADUVAI	Mixed	AMR	1.07	0.99	7.96%	0.07	0.05	27.57%	100%
3292	APEPDC	ELURU	JANGAREDDYGUDEN	JANGAREDDYGUDEN	TADUVAI	5241204	SS HEADQUARTER	Rural	AMR	0.37	0.35	5.58%	0.33	0.29	15.52%	100%
3293	APEPDC	ELURU	JANGAREDDYGUDEN	JANGAREDDYGUDEN	VEGAVARAM	5513302	JALLERU	Mixed	AMR	0.59	0.54	7.71%	0.18	0.14	27.38%	100%
3294	APEPDC	ELURU	JANGAREDDYGUDEN	JANGAREDDYGUDEN	VEGAVARAM	5513303	RAMACHARLAGUDEM	Mixed	AMR	0.21	0.19	7.69%	0.03	0.02	27.36%	100%
3295	APEPDC	ELURU	JANGAREDDYGUDEN	JANGAREDDYGUDEN	VEGAVARAM	5513301	VEGAVARAM LOCAL	Rural	AMR	0.41	0.39	5.23%	0.27	0.24	15.21%	100%
3296	APEPDC	ELURU	JANGAREDDYGUDEN	JELUGUMILLI	DHRABAGUDEM	5244102	11KV 11K.V.JEELUGUMILLIRURA	Mixed	AMR	1.41	1.30	7.78%	0.19	0.15	27.43%	100%
3297	APEPDC	ELURU	JANGAREDDYGUDEN	JELUGUMILLI	DHRABAGUDEM	5244103	11KV 11K.V.LAKSHMIPURAM	Mixed	AMR	1.70	1.57	7.71%	0.18	0.14	27.38%	100%
3298	APEPDC	ELURU	JANGAREDDYGUDEN	JELUGUMILLI	DHRABAGUDEM	5244104	11KV DARHBAGUDEM INDUSTRIAL	Industrial	AMR	0.13	0.13	2.44%	0.12	0.13	2.44%	100%
3299	APEPDC	ELURU	JANGAREDDYGUDEN	JELUGUMILLI	DHRABAGUDEM	5244101	11KV DARHBAGUDEM RURAL	Mixed	AMR	0.24	0.22	7.37%	0.18	0.14	27.11%	100%
3300	APEPDC	ELURU	JANGAREDDYGUDEN	JELUGUMILLI	DHRABAGUDEM	5244105	11KV DHARBAGUDEM SSHQ	Rural	AMR	0.13	0.12	5.59%	0.01	0.01	15.54%	100%
3301	APEPDC	ELURU	JANGAREDDYGUDEN	JELUGUMILLI	JILUGUMILLI	5244301	11KV 11K.V.JILUGUMILLIMHQ	Rural	AMR	0.57	0.56	3.15%	0.54	0.50	9.62%	100%
3302	APEPDC	ELURU	JANGAREDDYGUDEN	JELUGUMILLI	JILUGUMILLI	5244302	11KV 11K.V.RAJAVARAM	Mixed	AMR	1.71	1.59	7.40%	0.10	0.08	27.13%	100%
3303	APEPDC	ELURU	JANGAREDDYGUDEN	JELUGUMILLI	JILUGUMILLI	5244303	11KV 11K.V.TATAKULAGUDEM	Mixed	AMR	0.90	0.83	7.80%	0.14	0.11	27.44%	100%
3304	APEPDC	ELURU	JANGAREDDYGUDEN	JELUGUMILLI	MULAGALAMPALLI	5244503	11KV GANGANNAGUDEM	Mixed	AMR	0.96	0.89	7.55%	0.06	0.05	27.25%	100%
3305	APEPDC	ELURU	JANGAREDDYGUDEN	JELUGUMILLI	MULAGALAMPALLI	5244504	11KV MULAGALAMPALLI SSHQ	Rural	AMR	0.18	0.17	5.45%	0.08	0.07	15.41%	100%
3306	APEPDC	ELURU	JANGAREDDYGUDEN	JELUGUMILLI	MULAGALAMPALLI	5244501	11KV MULAGALAMPALLI	Mixed	AMR	0.36	0.33	7.81%	0.32	0.25	27.45%	100%
3307	APEPDC	ELURU	JANGAREDDYGUDEN	JELUGUMILLI	MULAGALAMPALLI	5244502	11KV SWARNAVARIGUDEM	Mixed	AMR	1.74	1.61	7.51%	0.11	0.09	27.22%	100%
3308	APEPDC	ELURU	JANGAREDDYGUDEN	JELUGUMILLI	P.NARAYANAPURAM	5244202	11KV 11K.V.KAMAYYPALEM	Mixed	AMR	1.32	1.22	7.49%	0.22	0.18	27.20%	100%
3309	APEPDC	ELURU	JANGAREDDYGUDEN	JELUGUMILLI	P.NARAYANAPURAM	5244203	11KV 11K.V.MULAGALAMPALLI	Mixed	AMR	0.67	0.62	7.58%	0.06	0.05	27.27%	100%
3310	APEPDC	ELURU	JANGAREDDYGUDEN	JELUGUMILLI	P.NARAYANAPURAM	5244201	11KV 11K.V.P.NARAYANAPURAM	Mixed	AMR	1.17	1.08	7.42%	0.18	0.14	27.15%	100%
3311	APEPDC	ELURU	JANGAREDDYGUDEN	JELUGUMILLI	P.NARAYANAPURAM	5244204	11KV P.NARAYANAPURAM SS HQ	Rural	AMR	0.06	0.06	5.41%	0.03	0.02	15.37%	100%
3312	APEPDC	ELURU	JANGAREDDYGUDEN	JELUGUMILLI	RACHANNAGUDEM	5244402	11KV 11K.V.ANKALPALLI	Mixed	AMR	0.47	0.43	7.52%	0.12	0.09	27.22%	100%
3313	APEPDC	ELURU	JANGAREDDYGUDEN	JELUGUMILLI	RACHANNAGUDEM	5244403	11KV 11K.V.LANKALAPALEM	Mixed	AMR	0.67	0.62	7.57%	0.04	0.03	27.27%	100%
3314	APEPDC	ELURU	JANGAREDDYGUDEN	JELUGUMILLI	RACHANNAGUDEM	5244401	11KV 11K.V.RACHANNAGUDEM	Rural	AMR	0.01	0.01	6.20%	0.01	0.01	6.20%	100%
3315	APEPDC	ELURU	JANGAREDDYGUDEN	JELUGUMILLI	RACHANNAGUDEM	5244404	11KV RACHANNAGUDEM SS HQ	Rural	AMR	0.16	0.15	5.06%	0.08	0.07	15.05%	100%
3316	APEPDC	ELURU	JANGAREDDYGUDEN	JELUGUMILLI	RAJEEVNAGARAM	5555202	11KV AMARAVARAM	Mixed	AMR	1.27	1.18	7.44%	0.28	0.22	27.16%	100%
3317	APEPDC	ELURU	JANGAREDDYGUDEN	JELUGUMILLI	RAJEEVNAGARAM	5555201	11KV RAJEEV NAGARAM SS HQ	Rural	AMR	0.16	0.15	5.35%	0.07	0.06	15.32%	100%
3318	APEPDC	ELURU	JANGAREDDYGUDEN	JELUGUMILLI	RAJEEVNAGARAM	5555203	11KV VELEURU	Mixed	AMR	1.09	1.01	7.42%	0.32	0.25	27.15%	100%
3319	APEPDC	ELURU	JANGAREDDYGUDEN	JELUGUMILLI	KUKUNURU	5555102	11KV DACHARAM	Mixed	AMR	0.87	0.81	7.42%	0.20	0.15	27.15%	100%
3320	APEPDC	ELURU	JANGAREDDYGUDEN	JELUGUMILLI	KUKUNURU	5555101	11KV KUKUNURU MHQ	Rural	AMR	0.69	0.67	3.15%	0.51	0.48	9.62%	100%
3321	APEPDC	ELURU	JANGAREDDYGUDEN	JELUGUMILLI	KUKUNURU	5555103	11KV UPPERU	Mixed	AMR	1.57	1.45	7.49%	0.44	0.35	27.20%	100%
3322	APEPDC	ELURU	JANGAREDDYGUDEN	JELUGUMILLI	VELAIRPADU	5556103	11KV KOIDA	Mixed	AMR	0.99	0.92	7.47%	0.19	0.15	27.19%	100%
3323	APEPDC	ELURU	JANGAREDDYGUDEN	JELUGUMILLI	VELAIRPADU	5556102	11KV MEDEPALLI	Mixed	AMR	1.24	1.15	7.35%	0.35	0.28	27.09%	100%
3324	APEPDC	ELURU	JANGAREDDYGUDEN	JELUGUMILLI	VELAIRPADU	5556101	11KV VALAIRPADU	Rural	AMR	0.41	0.40	3.14%	0.28	0.26	9.61%	100%
3325	APEPDC	ELURU	JANGAREDDYGUDEN	KAMAVARAPUKOTA	ANKALAMPADU	5141705	11KV ADAMILLI	Mixed	AMR	1.34	1.24	7.60%	0.07	0.05	27.29%	100%
3326	APEPDC	ELURU	JANGAREDDYGUDEN	KAMAVARAPUKOTA	ANKALAMPADU	5141704	11KV BANDAMCHERLA	Mixed	AMR	0.05	0.04	7.46%	0.01	0.01	27.18%	100%
3327	APEPDC	ELURU	JANGAREDDYGUDEN	KAMAVARAPUKOTA	ANKALAMPADU	5141706	11KV INDUSTRIAL	Industrial	AMR	1.21	1.18	2.67%	2.57	2.66	2.67%	100%
3328	APEPDC	ELURU	JANGAREDDYGUDEN	KAMAVARAPUKOTA	ANKALAMPADU	5141701	11KV K.KOTAMHQ	Rural	AMR	2.17	2.10	3.19%	2.18	2.04	9.66%	100%
3329	APEPDC	ELURU	JANGAREDDYGUDEN	KAMAVARAPUKOTA	ANKALAMPADU	5141702	11KV KALLACHERUVU	Mixed	AMR	1.63	1.51	7.53%	0.12	0.09	27.23%	100%
3330	APEPDC	ELURU	JANGAREDDYGUDEN	KAMAVARAPUKOTA	ANKALAMPADU	5141703	11KV TADICHERLA	Mixed	AMR	1.92	1.78	7.58%	0.26	0.20	27.27%	100%
3331	APEPDC	ELURU	JANGAREDDYGUDEN	KAMAVARAPUKOTA	EDAVALLI	5141603	11KV 93RAMANNAPALEM	Mixed	AMR	1.13	1.04	7.63%	0.10	0.08	27.31%	100%
3332	APEPDC	ELURU	JANGAREDDYGUDEN	KAMAVARAPUKOTA	EDAVALLI	5141601	11KV EDAVALLI	Mixed	AMR	1.01	0.94	7.65%	0.05	0.04	27.33%	100%
3333	APEPDC	ELURU	JANGAREDDYGUDEN	KAMAVARAPUKOTA	EDAVALLI	5141604	11KV EDAVALLI SS HQ	Rural	AMR	0.22	0.21	4.96%	0.28	0.25	14.97%	100%
3334	APEPDC	ELURU	JANGAREDDYGUDEN	KAMAVARAPUKOTA	EDAVALLI	5141602	11KV TADICHERLA	Mixed	AMR	1.25	1.15	7.52%	0.10	0.08	27.23%	100%
3335	APEPDC	ELURU	JANGAREDDYGUDEN	KAMAVARAPUKOTA	JALAPAVARIGUDEM	5521502	11KV ANKALAMPADU	Mixed	AMR	0.84	0.78	7.57%	0.13	0.10	27.27%	100%
3336	APEPDC	ELURU	JANGAREDDYGUDEN	KAMAVARAPUKOTA	JALAPAVARIGUDEM	5521503	11KV GANGIDIGUDEM	Mixed	AMR	0.46	0.43	7.82%	0.20	0.16	27.46%	100%
3337	APEPDC	ELURU	JANGAREDDYGUDEN	KAMAVARAPUKOTA	JALAPAVARIGUDEM	5521501	11KV JALAPAVARIGUDEM	Mixed	AMR	0.47	0.43	7.58%	0.14	0.11	27.28%	100%
3338	APEPDC	ELURU	JANGAREDDYGUDEN	KAMAVARAPUKOTA	JEELAKARRAGUDEM	5141904	11KV INDUSTRIAL	Industrial	AMR	0.13	0.12	2.56%	0.18	0.19	2.56%	100%
3339	APEPDC	ELURU	JANGAREDDYGUDEN	KAMAVARAPUKOTA	JEELAKARRAGUDEM	5141903	11KV GUNTUPALLI	Mixed	AMR	0.69	0.64	7.54%	0.14	0.11	27.24%	100%
3340	APEPDC	ELURU	JANGAREDDYGUDEN	KAMAVARAPUKOTA	JEELAKARRAGUDEM	5141901	11KV JEELAKARRAGUDEM	Mixed	AMR	0.72	0.66	7.53%	0.19	0.15	27.23%	100%
3341	APEPDC	ELURU	JANGAREDDYGUDEN	KAMAVARAPUKOTA	JEELAKARRAGUDEM	5141905	11KV JEELAKARRAGUDEM SS HQ	Rural	AMR	0.08	0.08	5.10%	0.03	0.03	15.10%	100%
3342	APEPDC	ELURU	JANGAREDDYGUDEN	KAMAVARAPUKOTA	JEELAKARRAGUDEM	5141902	11KV R.NAGULPALLI	Mixed	AMR	0.83	0.76	7.87%	0.09	0.07	27.50%	

3346	APEPDC	ELURU	JANGAREDDYGUDEN	KAMAVARAPUKOTA	UPPALAPADU	5141502	11KV R.K.PADU	Mixed	AMR	1.89	1.75	7.50%	0.46	0.36	27.21%	100%
3347	APEPDC	ELURU	JANGAREDDYGUDEN	KAMAVARAPUKOTA	UPPALAPADU	5141501	11KV UPPALAPADU	Mixed	AMR	1.34	1.23	7.61%	0.05	0.04	27.30%	100%
3348	APEPDC	ELURU	JANGAREDDYGUDEN	KAMAVARAPUKOTA	UPPALAPADU	5141504	11KV UPPALAPADU SS HQ	Rural	AMR	0.25	0.24	5.39%	0.22	0.20	15.35%	100%
3349	APEPDC	ELURU	JANGAREDDYGUDEN	KAMAVARAPUKOTA	UPPALAPADU	5141503	11KV VALLAMPATLA	Mixed	AMR	1.96	1.81	7.55%	0.10	0.08	27.25%	100%
3350	APEPDC	ELURU	JANGAREDDYGUDEN	KAMAVARAPUKOTA	BANDIVARGUEDEM	5143601	11KV APPALARAJUGUEDEM	Mixed	AMR	1.26	1.16	7.79%	0.18	0.14	27.44%	100%
3351	APEPDC	ELURU	JANGAREDDYGUDEN	KAMAVARAPUKOTA	BANDIVARGUEDEM	5143603	11KV BANDIVARIGUEDEM	Mixed	AMR	0.74	0.68	7.83%	0.09	0.07	27.47%	100%
3352	APEPDC	ELURU	JANGAREDDYGUDEN	KAMAVARAPUKOTA	BANDIVARGUEDEM	5143604	11KV BANDIVARIGUEDEM 24 HRS	Rural	AMR	0.05	0.04	5.12%	0.02	0.01	15.11%	100%
3353	APEPDC	ELURU	JANGAREDDYGUDEN	KAMAVARAPUKOTA	BANDIVARGUEDEM	5143602	11KV SOMULPALEM	Mixed	AMR	0.27	0.25	7.96%	0.07	0.05	27.57%	100%
3354	APEPDC	ELURU	JANGAREDDYGUDEN	KAMAVARAPUKOTA	BORRAMPALEM	5143206	11 KV BORRAMPALEM 24 HR SS	Rural	AMR	0.23	0.22	5.20%	0.04	0.03	15.18%	100%
3355	APEPDC	ELURU	JANGAREDDYGUDEN	KAMAVARAPUKOTA	BORRAMPALEM	5143201	11KV BORRAMPALEM	Mixed	AMR	1.57	1.44	7.76%	0.55	0.43	27.42%	100%
3356	APEPDC	ELURU	JANGAREDDYGUDEN	KAMAVARAPUKOTA	BORRAMPALEM	5143205	11KV INDUSTRIAL	Industrial	AMR	0.07	0.07	2.87%	0.12	0.13	2.87%	100%
3357	APEPDC	ELURU	JANGAREDDYGUDEN	KAMAVARAPUKOTA	BORRAMPALEM	5143203	11KV SINGARAIPALEM	Mixed	AMR	1.85	1.71	7.86%	0.15	0.12	27.49%	100%
3358	APEPDC	ELURU	JANGAREDDYGUDEN	KAMAVARAPUKOTA	BORRAMPALEM	5143202	11KV T.D.PETA	Mixed	AMR	1.12	1.03	7.95%	0.10	0.08	27.56%	100%
3359	APEPDC	ELURU	JANGAREDDYGUDEN	KAMAVARAPUKOTA	BORRAMPALEM	5143204	11KV VELAGAPADU	Mixed	AMR	1.41	1.30	7.87%	0.07	0.06	27.50%	100%
3360	APEPDC	ELURU	JANGAREDDYGUDEN	KAMAVARAPUKOTA	MADHYAHNAPUVARIGU	5143802	MADHYAHNAPUVARIGUEDEM	Mixed	AMR	1.44	1.33	7.76%	0.16	0.12	27.41%	100%
3361	APEPDC	ELURU	JANGAREDDYGUDEN	KAMAVARAPUKOTA	MADHYAHNAPUVARIGU	5143804	MADHYAHNAPUVARIGUEDEM SS	Rural	AMR	0.12	0.11	4.94%	0.05	0.04	14.95%	100%
3362	APEPDC	ELURU	JANGAREDDYGUDEN	KAMAVARAPUKOTA	MADHYAHNAPUVARIGU	5143801	SALIGUEDEM	Mixed	AMR	1.11	1.02	7.87%	0.05	0.04	27.50%	100%
3363	APEPDC	ELURU	JANGAREDDYGUDEN	KAMAVARAPUKOTA	MADHYAHNAPUVARIGU	5143803	VENKATAPURAM	Mixed	AMR	0.77	0.71	7.95%	0.08	0.06	27.56%	100%
3364	APEPDC	ELURU	JANGAREDDYGUDEN	KAMAVARAPUKOTA	MAKKINAVARIGUEDEM	5143305	11 KV MAKKINAVARIGUEDEM 24	Rural	AMR	0.22	0.20	5.12%	0.09	0.08	15.11%	100%
3365	APEPDC	ELURU	JANGAREDDYGUDEN	KAMAVARAPUKOTA	MAKKINAVARIGUEDEM	5143302	11KV BANDIVARIGUEDEM	Mixed	AMR	2.77	2.55	8.00%	0.23	0.18	27.61%	100%
3366	APEPDC	ELURU	JANGAREDDYGUDEN	KAMAVARAPUKOTA	MAKKINAVARIGUEDEM	5143304	11KV INDUSTRIAL	Industrial	AMR	0.02	0.02	2.77%	0.07	0.07	2.77%	100%
3367	APEPDC	ELURU	JANGAREDDYGUDEN	KAMAVARAPUKOTA	MAKKINAVARIGUEDEM	5143301	11KV M.K.V.GUEDEM	Mixed	AMR	1.76	1.62	7.99%	0.33	0.26	27.60%	100%
3368	APEPDC	ELURU	JANGAREDDYGUDEN	KAMAVARAPUKOTA	MAKKINAVARIGUEDEM	5143303	11KV SUNNAPURALLAPALLI	Mixed	AMR	1.63	1.50	7.83%	0.14	0.11	27.47%	100%
3369	APEPDC	ELURU	JANGAREDDYGUDEN	KAMAVARAPUKOTA	R.POTHEPALLI	5143502	11KV KETHAVARAM	Mixed	AMR	1.13	1.04	8.03%	0.06	0.05	27.63%	100%
3370	APEPDC	ELURU	JANGAREDDYGUDEN	KAMAVARAPUKOTA	R.POTHEPALLI	5143503	11KV KOTHAGUEDEM	Mixed	AMR	1.52	1.39	7.99%	0.09	0.07	27.60%	100%
3371	APEPDC	ELURU	JANGAREDDYGUDEN	KAMAVARAPUKOTA	R.POTHEPALLI	5143501	11KV R.POTHEPALLI	Mixed	AMR	1.40	1.29	7.85%	0.07	0.06	27.49%	100%
3372	APEPDC	ELURU	JANGAREDDYGUDEN	KAMAVARAPUKOTA	R.POTHEPALLI	5143504	11KV R.POTHEPALLI SS HQ	Rural	AMR	0.18	0.17	4.98%	0.11	0.10	14.99%	100%
3373	APEPDC	ELURU	JANGAREDDYGUDEN	KAMAVARAPUKOTA	T.D.PETA	5143403	11KV 100RAMANNAPALEM	Mixed	AMR	1.42	1.30	8.19%	0.08	0.07	27.75%	100%
3374	APEPDC	ELURU	JANGAREDDYGUDEN	KAMAVARAPUKOTA	T.D.PETA	5143401	11KV EPIGUTA	Mixed	AMR	2.16	1.99	8.00%	0.14	0.11	27.61%	100%
3375	APEPDC	ELURU	JANGAREDDYGUDEN	KAMAVARAPUKOTA	T.D.PETA	5143402	11KV T.D.PETA	Mixed	AMR	1.46	1.34	8.45%	0.07	0.06	27.96%	100%
3376	APEPDC	ELURU	JANGAREDDYGUDEN	KAMAVARAPUKOTA	T.D.PETA	5143404	11KV TD PETA SS HQ	Rural	AMR	0.14	0.14	5.27%	0.50	0.44	15.25%	100%
3377	APEPDC	ELURU	JANGAREDDYGUDEN	KAMAVARAPUKOTA	T.NARASAPURAM	5143102	11KV BANDAMCHERLA	Mixed	AMR	1.36	1.25	7.77%	0.10	0.08	27.43%	100%
3378	APEPDC	ELURU	JANGAREDDYGUDEN	KAMAVARAPUKOTA	T.NARASAPURAM	5143107	11KV BANDAMCHERLALIS	Rural	AMR	0.00	0.00	0.00%	0.00	0.00	0.00%	100%
3379	APEPDC	ELURU	JANGAREDDYGUDEN	KAMAVARAPUKOTA	T.NARASAPURAM	5143105	11KV GUDLAPALLI	Agricultural	AMR	0.42	0.39	7.69%	0.04	0.03	32.47%	100%
3380	APEPDC	ELURU	JANGAREDDYGUDEN	KAMAVARAPUKOTA	T.NARASAPURAM	5143106	11KV R.K.R.GUEDEM	Mixed	AMR	1.61	1.48	7.86%	0.15	0.11	27.49%	100%
3381	APEPDC	ELURU	JANGAREDDYGUDEN	KAMAVARAPUKOTA	T.NARASAPURAM	5143103	11KV T.D.PETA	Mixed	AMR	1.56	1.44	7.82%	0.07	0.05	27.47%	100%
3382	APEPDC	ELURU	JANGAREDDYGUDEN	KAMAVARAPUKOTA	T.NARASAPURAM	5143101	11KV T.NARASAPURAMMHQ	Rural	AMR	0.95	0.92	3.16%	1.11	1.03	9.62%	100%
3383	APEPDC	ELURU	JANGAREDDYGUDEN	KAMAVARAPUKOTA	T.NARASAPURAM	5143104	11KV TEEGALAVANCHA	Mixed	AMR	1.42	1.31	8.05%	0.08	0.07	27.65%	100%
3384	APEPDC	ELURU	JANGAREDDYGUDEN	KAMAVARAPUKOTA	VELAGAPADU	5143704	11 KV VELAGAPADU SS HQ	Rural	AMR	0.03	0.03	4.93%	0.01	0.01	14.94%	100%
3385	APEPDC	ELURU	JANGAREDDYGUDEN	KAMAVARAPUKOTA	VELAGAPADU	5143702	11KV VEERABHADRAVARAM	Mixed	AMR	0.85	0.78	8.08%	0.14	0.11	27.67%	100%
3386	APEPDC	ELURU	JANGAREDDYGUDEN	KAMAVARAPUKOTA	VELAGAPADU	5143701	11KV VELAGAPADU	Mixed	AMR	0.57	0.53	8.09%	0.07	0.05	27.67%	100%
3387	APEPDC	ELURU	JANGAREDDYGUDEN	KAMAVARAPUKOTA	VELAGAPADU	5143703	11KV VENKATAPURAM	Mixed	AMR	0.48	0.44	8.16%	0.08	0.06	27.73%	100%
3388	APEPDC	ELURU	JANGAREDDYGUDEN	KAMAVARAPUKOTA	ADAMILI	5141803	11KV ADAMILI	Mixed	AMR	0.57	0.52	7.81%	0.29	0.23	27.46%	100%
3389	APEPDC	ELURU	JANGAREDDYGUDEN	KAMAVARAPUKOTA	ADAMILI	5141802	11KV CHINNAMAROAPALEM	Mixed	AMR	0.30	0.27	8.34%	0.12	0.09	27.88%	100%
3390	APEPDC	ELURU	JANGAREDDYGUDEN	KAMAVARAPUKOTA	ADAMILI	5141801	11KV MADDUKURU	Mixed	AMR	0.63	0.58	8.05%	0.07	0.05	27.64%	100%
3391	APEPDC	ELURU	JANGAREDDYGUDEN	KAMAVARAPUKOTA	ADAMILI	5141804	ADAMILI SS HQ	Rural	AMR	0.08	0.08	5.27%	0.03	0.03	15.24%	100%
3392	APEPDC	ELURU	JANGAREDDYGUDEN	KAMAVARAPUKOTA	KALLACHERUVU	5141404	11KV ASANNAGUEDEM	Industrial	AMR	0.02	0.02	2.81%	0.10	0.11	2.81%	100%
3393	APEPDC	ELURU	JANGAREDDYGUDEN	KAMAVARAPUKOTA	KALLACHERUVU	5141402	11KV GANGIGUEDEM	Mixed	AMR	0.49	0.46	7.64%	0.05	0.04	27.32%	100%
3394	APEPDC	ELURU	JANGAREDDYGUDEN	KAMAVARAPUKOTA	KALLACHERUVU	5141403	11KV K.S.R.VARAM	Mixed	AMR	1.18	1.09	7.44%	0.29	0.23	27.17%	100%
3395	APEPDC	ELURU	JANGAREDDYGUDEN	KAMAVARAPUKOTA	KALLACHERUVU	5141401	11KV KALLACHERUVU	Mixed	AMR	0.88	0.81	7.55%	0.18	0.14	27.25%	100%
3396	APEPDC	ELURU	JANGAREDDYGUDEN	KAMAVARAPUKOTA	KALLACHERUVU	5141405	11KV KALLACHERUVU 24 HRS SS	Rural	AMR	0.10	0.10	5.20%	0.05	0.04	15.19%	100%
3397	APEPDC	ELURU	JANGAREDDYGUDEN	KAMAVARAPUKOTA	SAGIPADU	5141102	11KV REGUTA	Mixed	AMR	0.89	0.82	7.64%	0.03	0.03	27.32%	100%
3398	APEPDC	ELURU	JANGAREDDYGUDEN	KAMAVARAPUKOTA	SAGIPADU	5141101	11KV SAGIPADU 24HRS SS HQ	Rural	AMR	0.13	0.13	5.20%	0.07	0.06	15.19%	100%
3399	APEPDC	ELURU	JANGAREDDYGUDEN	KAMAVARAPUKOTA	SAGIPADU	5141103	11KV VEERAMPALEM	Mixed	AMR	0.50	0.46	7.37%	0.07	0.06	27.11%	100%
3400	APEPDC	ELURU	JANGAREDDYGUDEN	KAMAVARAPUKOTA	TADIKALAPUDI	5141206	11KV ASIRAMMA FOREST	Mixed	AMR	0.50	0.46	7.42%	0.15	0.12	27.15%	100%
3401	APEPDC	ELURU	JANGAREDDYGUDEN	KAMAVARAPUKOTA	TADIKALAPUDI	5141204	11KV INDUSTRIAL	Rural	AMR	0.04	0.04	6.50%	0.24	0.24	6.50%	100%
3402	APEPDC	ELURU	JANGAREDDYGUDEN	KAMAVARAPUKOTA	TADIKALAPUDI	5141203	11KV KALLACHERUVU	Mixed	AMR	0.77	0.72	7.47%	0.10	0.08	27.19%	100%
3403	APEPDC	ELURU	JANGAREDDYGUDEN	KAMAVARAPUKOTA	TADIKALAPUDI	5141202	11KV SAGIPADU	Mixed	AMR	0.52	0.48	7.38%	0.01	0.01	27.12%	100%
3404	APEPDC	ELURU	JANGAREDDYGUDEN	KAMAVARAPUKOTA	TADIKALAPUDI	5141207	11KV SIVALAYAM	Mixed	AMR	1.03	0.95	7.38%	0.54	0.43	27.11%	100%
3405	APEPDC	ELURU	JANGAREDDYGUDEN	KAMAVARAPUKOTA	TADIKALAPUDI	5141201	11KV T.K.PUDI	Mixed	AMR	0.99	0.91	7.63%	0.12	0.10	27.31%	100%
3406	APEPDC	ELURU	JANGAREDDYGUDEN	KAMAVARAPUKOTA	TADIKALAPUDI	5141208	11KV TADIKALAPUDI 24 HRS SS	Rural	AMR	0.07	0.07	5.18%	0.03	0.03	15.17%	100%
3407	APEPDC	ELURU	JANGAREDDYGUDEN	KAMAVARAPUKOTA	TADIKALAPUDI	5141205	11KV VEERAMPALEM	Mixed	AMR	0.14	0.13	7.41%	0.00	0.00	27.14%	100%
3408	APEPDC	ELURU	JANGAREDDYGUDEN	KAMAVARAPUKOTA	VEERISSETTIGUEDEM	5141302	11KV K.S.V. PURAM	Mixed	AMR	0.58	0.54	7.58%	0.06	0.05	27.27%	100%
3409	APEPDC	ELURU	JANGAREDDYGUDEN	KAMAVARAPUKOTA	VEERISSETTIGUEDEM	5141303	11KV V.K.PURAM	Mixed	AMR	0.34	0.31	7.52%	0.03	0.03	27.23%	100%
3410	APEPDC	ELURU	JANGAREDDYGUDEN	KAMAVARAPUKOTA	VEERISSETTIGUEDEM	5141301	11KV VEERISSETTIGUEDEM	Mixed	AMR	0.63	0.59	7.59%	0.08	0.07	27.28%	100%
3411	APEPDC	ELURU	JANGAREDDYGUDEN	KAMAVARAPUKOTA	VEERISSETTIGUEDEM	5141304	11KV VS GUEDEM 24 HRS SS HQ	Rural	AMR	0.21	0.20	5.26%	0.16	0.14	15.24%	100%
3412	APEPDC	ELURU	JANGAREDDYGUDEN	KOYYALAGUEDEM	ARIPATIDIBBALU	5235206	11KV ARIPATIDIBBALU SS HQ	Rural	AMR	0.06	0.05	5.64%	0.02	0.02	15.57%	100%
3413	APEPDC	ELURU	JANGAREDDYGUDEN	KOYYALAGUEDEM	ARIPATIDIBBALU	5235205	11KV INDL	Industrial	AMR	0.32	0.31	2.84%	0.83	0.85	2.84%	100%
3414	APEPDC	ELURU	JANGAREDDYGUDEN	KOYYALAGUEDEM	ARIPATIDIBBALU	5235203	11KV KANNAIGUEDEM	Mixed	AMR	1.47	1.36	7.54%	0.22	0.17	27.24%	100%
3415	APEPDC	ELURU	JANGAREDDYGUDEN	KOYYALAGUEDEM	ARIPATIDIBBALU	5235201	11KV RAJAVARAM	Mixed	AMR	0.34	0.31	7.59%	0.01	0.00	27.28%	100%
3416	APEPDC	ELURU	JANGAREDDYGUDEN	KOYYALAGUEDEM	ARIPATIDIBBALU	5235204	11KV YADAVOLU	Mixed	AMR	1.21	1.12	7.54%	0.03	0.03	27.24%	100%
3417	APEPDC	ELURU	JANGAREDDYGUDEN	KOYYALAGUEDEM	ARIPATIDIBBALU	5235202	11KV YERRAMPETA	Mixed	AMR	1.99	1.84	7.51%	0.36	0.28	27.22%	100%
3418	APEPDC	ELURU	JANGAREDDYGUDEN	KOYYALAGUEDEM	BAYYANAGUEDEM	5235101	11KV BAYYANAGUEDEM	Mixed	AMR	2.36	2.18	7.54%	0.72	0.57	27.25%	100%
3419	APEPDC	ELURU	JANGAREDDYGUDEN	KOYYALAGUEDEM	BAYYANAGUEDEM	5235105	11KV INDL	Rural	AMR	0.15	0.14	6.10%	0.26	0.27	6.10%	100%
3420	APEPDC	ELURU	JANGAREDDYGUDEN	KOYYALAGUEDEM	BAYYANAGUEDEM	5235104	11KV KETHAVARAM	Mixed	AMR	0.56	0.52	7.62%	0.11	0.09	27.31%	100%
3421	APEPDC	ELURU														

3424	APEPDC	ELURU	JANGAREDDYGUDEN	KOYALAGUDEM	RAJAVARAM	5235303	11KV PANGIDIGUDEM	Mixed	AMR	0.14	0.13	7.38%	0.00	0.00	27.12%	100%
3425	APEPDC	ELURU	JANGAREDDYGUDEN	KOYALAGUDEM	RAJAVARAM	5235304	11KV RAJAVARAM	Rural	AMR	0.40	0.38	5.24%	0.32	0.29	15.22%	100%
3426	APEPDC	ELURU	JANGAREDDYGUDEN	KOYALAGUDEM	RAJAVARAM	5235301	11KV RAJAVARAM	Mixed	AMR	1.49	1.38	7.54%	0.10	0.08	27.24%	100%
3427	APEPDC	ELURU	JANGAREDDYGUDEN	KOYALAGUDEM	VEDANTAPURAM	5235401	11KV MARRIGUDEM	Mixed	AMR	0.75	0.69	7.58%	0.02	0.01	27.27%	100%
3428	APEPDC	ELURU	JANGAREDDYGUDEN	KOYALAGUDEM	VEDANTAPURAM	5235404	11KV RAMANUJAM	Mixed	AMR	1.28	1.18	7.57%	0.21	0.16	27.27%	100%
3429	APEPDC	ELURU	JANGAREDDYGUDEN	KOYALAGUDEM	VEDANTAPURAM	5235403	11KV SARIPELLI	Mixed	AMR	1.07	0.99	7.51%	0.25	0.19	27.22%	100%
3430	APEPDC	ELURU	JANGAREDDYGUDEN	KOYALAGUDEM	VEDANTAPURAM	5235402	11KV VEDANTHAPURAM SS HQ	Rural	AMR	0.23	0.22	5.05%	0.11	0.10	15.05%	100%
3431	APEPDC	ELURU	JANGAREDDYGUDEN	KOYALAGUDEM	BUTTAIGUDEM	5243103	11KV ATCHIYPALEM	Mixed	AMR	2.21	2.05	7.47%	0.41	0.32	27.19%	100%
3432	APEPDC	ELURU	JANGAREDDYGUDEN	KOYALAGUDEM	BUTTAIGUDEM	5243101	11KV BUTTAIGUDEMHHQ	Rural	AMR	1.14	1.10	3.25%	0.93	0.87	9.71%	100%
3433	APEPDC	ELURU	JANGAREDDYGUDEN	KOYALAGUDEM	BUTTAIGUDEM	5243105	11KV DORAMAMIDI	Mixed	AMR	2.60	2.40	7.45%	0.49	0.38	27.17%	100%
3434	APEPDC	ELURU	JANGAREDDYGUDEN	KOYALAGUDEM	BUTTAIGUDEM	5243104	11KV KOMMUGUDEM	Mixed	AMR	2.36	2.18	7.51%	0.16	0.13	27.22%	100%
3435	APEPDC	ELURU	JANGAREDDYGUDEN	KOYALAGUDEM	BUTTAIGUDEM	5243102	11KV KOVVADA	Mixed	AMR	2.41	2.23	7.45%	0.46	0.36	27.17%	100%
3436	APEPDC	ELURU	JANGAREDDYGUDEN	KOYALAGUDEM	BUTTAIGUDEM	5243106	GURUGUMILLI LIFT IRRIGATION	Rural	AMR	0.00	0.00	5.32%	0.07	0.06	15.43%	100%
3437	APEPDC	ELURU	JANGAREDDYGUDEN	KOYALAGUDEM	RAMARAOPEETA	5243201	11KV ANTARVEDIGUDEM	Mixed	AMR	1.75	1.62	7.45%	0.32	0.25	27.17%	100%
3438	APEPDC	ELURU	JANGAREDDYGUDEN	KOYALAGUDEM	RAMARAOPEETA	5243203	11KV PATTENNAPELEM	Mixed	AMR	1.87	1.73	7.52%	0.23	0.18	27.23%	100%
3439	APEPDC	ELURU	JANGAREDDYGUDEN	KOYALAGUDEM	RAMARAOPEETA	5243202	11KV RGANAPAVARAM	Mixed	AMR	1.92	1.77	7.47%	0.34	0.27	27.19%	100%
3440	APEPDC	ELURU	JANGAREDDYGUDEN	KOYALAGUDEM	RAMARAOPEETA	5243205	INDUSTRIAL	Industrial	AMR	0.03	0.03	2.37%	0.09	0.09	2.37%	100%
3441	APEPDC	ELURU	JANGAREDDYGUDEN	KOYALAGUDEM	RAMARAOPEETA	5243204	RAMARAOPEETA SS HQ	Rural	AMR	0.09	0.08	5.19%	0.04	0.03	15.17%	100%
3442	APEPDC	ELURU	JANGAREDDYGUDEN	KOYALAGUDEM	BODIGUDEM	5234201	11KV BODIGUDEM SS HQ	Rural	AMR	0.10	0.09	4.89%	0.04	0.04	14.91%	100%
3443	APEPDC	ELURU	JANGAREDDYGUDEN	KOYALAGUDEM	BODIGUDEM	5234203	11KV MANGAPATIVEDIPETA	Mixed	AMR	0.87	0.81	7.64%	0.17	0.13	27.32%	100%
3444	APEPDC	ELURU	JANGAREDDYGUDEN	KOYALAGUDEM	BODIGUDEM	5234202	11KV SRIRANGAPATNAM	Mixed	AMR	0.89	0.82	7.64%	0.23	0.18	27.32%	100%
3445	APEPDC	ELURU	JANGAREDDYGUDEN	KOYALAGUDEM	DIPPAKAYALAPADU	5234402	11KV DIPPAKAYALAPADU	Mixed	AMR	1.13	1.05	7.52%	0.44	0.35	27.23%	100%
3446	APEPDC	ELURU	JANGAREDDYGUDEN	KOYALAGUDEM	DIPPAKAYALAPADU	5234401	11KV KANNAPURAM	Rural	AMR	0.97	0.90	7.40%	0.62	0.49	27.13%	100%
3447	APEPDC	ELURU	JANGAREDDYGUDEN	KOYALAGUDEM	DIPPAKAYALAPADU	5234403	11KV SARIPELLI	Mixed	AMR	1.55	1.43	7.59%	0.12	0.10	27.28%	100%
3448	APEPDC	ELURU	JANGAREDDYGUDEN	KOYALAGUDEM	DIPPAKAYALAPADU	5234404	DIPPAKAYALAPADU SS HQ	Rural	AMR	0.32	0.30	5.33%	0.13	0.12	15.30%	100%
3449	APEPDC	ELURU	JANGAREDDYGUDEN	KOYALAGUDEM	KOYALAGUDEM	5234104	11KV KANNAIGUDEM	Mixed	AMR	0.77	0.71	7.57%	0.18	0.14	27.27%	100%
3450	APEPDC	ELURU	JANGAREDDYGUDEN	KOYALAGUDEM	KOYALAGUDEM	5234103	11KV KANNAPURAM	Mixed	AMR	1.34	1.24	7.60%	0.34	0.27	27.29%	100%
3451	APEPDC	ELURU	JANGAREDDYGUDEN	KOYALAGUDEM	KOYALAGUDEM	5234101	11KV KOYALAGUDEMHHQ	Rural	AMR	2.77	2.68	3.12%	3.38	3.15	9.59%	100%
3452	APEPDC	ELURU	JANGAREDDYGUDEN	KOYALAGUDEM	KOYALAGUDEM	5234105	11KV POWERGRID	Rural	AMR	0.00	0.00	6.74%	0.00	0.00	6.74%	100%
3453	APEPDC	ELURU	JANGAREDDYGUDEN	KOYALAGUDEM	KOYALAGUDEM	5234102	11KV RAJAVARAM	Mixed	AMR	1.66	1.54	7.51%	0.40	0.32	27.22%	100%
3454	APEPDC	ELURU	JANGAREDDYGUDEN	KOYALAGUDEM	DEVARAGONDI	5224301	11KV DEVARAGONDI SS HQ	Rural	AMR	0.06	0.05	5.02%	0.36	0.32	15.03%	100%
3455	APEPDC	ELURU	JANGAREDDYGUDEN	KOYALAGUDEM	DEVARAGONDI	5224304	11KV KONDRUKOTA	Mixed	AMR	0.01	0.01	8.38%	0.00	0.00	8.38%	100%
3456	APEPDC	ELURU	JANGAREDDYGUDEN	KOYALAGUDEM	DEVARAGONDI	5224302	11KV PROJECT INDUSTRIAL - I	Industrial	AMR	0.07	0.07	2.23%	1.44	1.58	2.23%	100%
3457	APEPDC	ELURU	JANGAREDDYGUDEN	KOYALAGUDEM	DEVARAGONDI	5224303	11KV PROJECT INDUSTRIAL - II	Industrial	AMR	0.06	0.06	2.38%	1.29	1.41	2.38%	100%
3458	APEPDC	ELURU	JANGAREDDYGUDEN	KOYALAGUDEM	L N D PETA	5224201	11KV DONDAPUDI	Mixed	AMR	2.57	2.38	7.45%	0.71	0.56	27.17%	100%
3459	APEPDC	ELURU	JANGAREDDYGUDEN	KOYALAGUDEM	L N D PETA	5224202	11KV LNDPETA	Mixed	AMR	0.62	0.57	7.45%	0.22	0.18	27.17%	100%
3460	APEPDC	ELURU	JANGAREDDYGUDEN	KOYALAGUDEM	L N D PETA	5224205	11KV SATYASADRINKINGWATER	Industrial	AMR	0.26	0.26	2.74%	0.58	0.59	2.74%	100%
3461	APEPDC	ELURU	JANGAREDDYGUDEN	KOYALAGUDEM	L N D PETA	5224203	11KV VINJARAM	Mixed	AMR	2.29	2.12	7.47%	0.40	0.32	27.19%	100%
3462	APEPDC	ELURU	JANGAREDDYGUDEN	KOYALAGUDEM	POLAVARAM	5224104	11KV GUTALA	Mixed	AMR	2.78	2.57	7.43%	1.05	0.83	27.16%	100%
3463	APEPDC	ELURU	JANGAREDDYGUDEN	KOYALAGUDEM	POLAVARAM	5224106	11KV KADEMMALITIRRIGATION	Rural	AMR	0.10	0.09	8.28%	0.99	0.89	18.07%	100%
3464	APEPDC	ELURU	JANGAREDDYGUDEN	KOYALAGUDEM	POLAVARAM	5224103	11KV KONDRUKOTA	Mixed	AMR	0.13	0.12	7.40%	0.01	0.01	37.99%	100%
3465	APEPDC	ELURU	JANGAREDDYGUDEN	KOYALAGUDEM	POLAVARAM	5224101	11KV POLAVARAMHHQ	Rural	AMR	1.92	1.86	3.19%	1.70	1.59	9.65%	100%
3466	APEPDC	ELURU	JANGAREDDYGUDEN	KOYALAGUDEM	POLAVARAM	5224105	11KV SATYASADRINKINGWATER	Rural	AMR	0.72	0.67	6.83%	1.57	1.59	6.83%	100%
3467	APEPDC	ELURU	JANGAREDDYGUDEN	KOYALAGUDEM	POLAVARAM	5224102	11KV VENKATAPURAM	Mixed	AMR	1.29	1.19	7.54%	0.04	0.03	27.24%	100%
3468	APEPDC	ELURU	NARASAPURAM	NARSAPURAM	K.P.PALEM	5323302	11KV CHRUCH	Rural	AMR	0.45	0.42	7.68%	0.39	0.32	23.34%	100%
3469	APEPDC	ELURU	NARASAPURAM	NARSAPURAM	K.P.PALEM	5323301	11KV K.P.PALEM	Rural	AMR	2.27	2.09	7.92%	1.36	1.13	23.55%	100%
3470	APEPDC	ELURU	NARASAPURAM	NARSAPURAM	K.P.PALEM	5323303	11KV PERUPALEM	Rural	AMR	2.49	2.30	7.62%	1.56	1.30	23.29%	100%
3471	APEPDC	ELURU	NARASAPURAM	NARSAPURAM	KALIPATNAM	5323201	11KV KALIPATNAM	Rural	AMR	2.73	2.51	7.78%	2.22	1.84	23.43%	100%
3472	APEPDC	ELURU	NARASAPURAM	NARSAPURAM	KALIPATNAM	5323202	11KV PERUPALEM	Rural	AMR	1.82	1.68	7.72%	1.08	0.90	23.37%	100%
3473	APEPDC	ELURU	NARASAPURAM	NARSAPURAM	KALIPATNAM	5323203	11KV WATERWORKS	Rural	AMR	1.67	1.55	7.53%	0.57	0.58	7.53%	100%
3474	APEPDC	ELURU	NARASAPURAM	NARSAPURAM	MOGALTHURU	5323101	11KV MOGALTHURUHHQ	Rural	AMR	3.71	3.58	3.35%	3.47	3.24	9.81%	100%
3475	APEPDC	ELURU	NARASAPURAM	NARSAPURAM	MOGALTHURU	5323102	11KV VEMPARRAL	Rural	AMR	2.41	2.23	7.57%	1.06	0.88	23.25%	100%
3476	APEPDC	ELURU	NARASAPURAM	NARSAPURAM	MOGALTHURU	5323103	11KV WATERWORKS	Rural	AMR	0.91	0.84	7.52%	1.02	1.03	7.52%	100%
3477	APEPDC	ELURU	NARASAPURAM	NARSAPURAM	S.R.PURAM	5322301	11KV LACE PARK	Rural	AMR	1.33	1.23	7.50%	0.68	0.56	23.19%	100%
3478	APEPDC	ELURU	NARASAPURAM	NARSAPURAM	S.R.PURAM	5322302	11KV S.R.PURAM	Rural	AMR	1.22	1.13	7.76%	1.03	0.85	23.41%	100%
3479	APEPDC	ELURU	NARASAPURAM	NARSAPURAM	S.R.PURAM	5322303	11KV Y.S.PALEM	Rural	AMR	1.30	1.20	7.79%	0.71	0.59	23.43%	100%
3480	APEPDC	ELURU	NARASAPURAM	NARSAPURAM	TURUPUTALLU	5322202	11KV TURPUTALLU-L.B.CHERLA	Rural	AMR	2.73	2.52	7.79%	1.25	1.04	23.43%	100%
3481	APEPDC	ELURU	NARASAPURAM	NARSAPURAM	TURUPUTALLU	5322201	11KV TURPUTALLU-PERUPALEM	Rural	AMR	2.31	2.13	7.92%	1.16	0.96	23.55%	100%
3482	APEPDC	ELURU	NARASAPURAM	NARSAPURAM	TURUPUTALLU	5322203	11KV TURPUTALLU-RAJULALAN	Rural	AMR	4.38	4.04	7.84%	3.49	2.90	23.48%	100%
3483	APEPDC	ELURU	NARASAPURAM	NARSAPURAM	TURUPUTALLU	5322204	11KV WATERWORKS(TURPUTAL	Rural	AMR	0.09	0.08	5.84%	0.24	0.25	5.84%	100%
3484	APEPDC	ELURU	NARASAPURAM	NARSAPURAM	NARSAPURAM	5321108	11KV LACEPARK	Urban	AMR	0.44	0.43	2.88%	0.81	0.89	2.88%	100%
3485	APEPDC	ELURU	NARASAPURAM	NARSAPURAM	NARSAPURAM	5321104	11KV NARASAPURAM TOWN-IV	Urban	AMR	0.73	0.71	2.83%	0.53	0.56	2.83%	100%
3486	APEPDC	ELURU	NARASAPURAM	NARSAPURAM	NARSAPURAM	5321105	11KV NARASAPURAM-KOPPAR	Rural	AMR	1.89	1.74	7.83%	0.90	0.75	23.47%	100%
3487	APEPDC	ELURU	NARASAPURAM	NARSAPURAM	NARSAPURAM	5321101	11KV NARASAPURAM TOWN-I	Urban	AMR	1.30	1.27	2.76%	1.36	1.43	2.76%	100%
3488	APEPDC	ELURU	NARASAPURAM	NARSAPURAM	NARSAPURAM	5321102	11KV NARASAPURAM TOWN-II	Urban	AMR	2.25	2.18	2.85%	1.42	1.50	2.85%	100%
3489	APEPDC	ELURU	NARASAPURAM	NARSAPURAM	NARSAPURAM	5321103	11KV NARASAPURAM TOWN-III	Urban	AMR	0.99	0.97	2.81%	0.55	0.58	2.81%	100%
3490	APEPDC	ELURU	NARASAPURAM	NARSAPURAM	NARSAPURAM	5321106	11KV NSP SEETHARAMAPURAM	Rural	AMR	3.23	2.99	7.45%	1.21	1.00	23.15%	100%
3491	APEPDC	ELURU	NARASAPURAM	NARSAPURAM	NARSAPURAM	5321107	11KV WATERWORKS(LAXMANE	Rural	AMR	1.79	1.65	7.50%	1.80	1.82	7.50%	100%
3492	APEPDC	ELURU	NARASAPURAM	NARSAPURAM	NARSAPURAM WW	5321201	11KV NSP-CHINAMAIIDIPALLI	Urban	AMR	3.62	3.53	2.68%	2.72	2.82	2.68%	100%
3493	APEPDC	ELURU	NARASAPURAM	NARSAPURAM	NARSAPURAM WW	5321202	11KV NSP-STEAMERRROAD	Urban	AMR	1.66	1.61	2.70%	1.77	1.87	2.70%	100%
3494	APEPDC	ELURU	NARASAPURAM	NARSAPURAM	NARSAPURAM WW	5321203	11KV NSP-WATERWROKS(NEW)	Urban	AMR	0.17	0.17	2.65%	0.44	0.47	2.65%	100%
3495	APEPDC	ELURU	NARASAPURAM	NARSAPURAM	NARSAPURAM WW	5321204	11KV PONNAPALLI	Urban	AMR	0.90	0.88	2.65%	0.93	0.97	2.65%	100%
3496	APEPDC	ELURU	NARASAPURAM	NARSAPURAM	PUSHKARAGHAT	5321302	11KV MUNICIPAL COMPLEX	Urban	AMR	1.84	1.79	2.72%	1.65	1.74	2.72%	100%
3497	APEPDC	ELURU	NARASAPURAM	NARSAPURAM	PUSHKARAGHAT	5321301	11KV PEECHPALEM	Urban	AMR	1.89	1.84	2.78%	1.04	1.09	2.78%	100%
3498	APEPDC	ELURU	NARASAPURAM	NARSAPURAM	PUSHKARAGHAT	5321303	11KV VALANDHARAREVU	Urban	AMR	1.50	1.45	2.82%	1.15	1.22	2.82%	100%
3499	APEPDC	ELURU	NARASAPURAM	NARSAPURAM	PALAKOL TOWN	33/11 KV AGARTHIPALEM	33/11 KV AGARTHIPALEM	Rural	AMR	1.07	0.99	7.48%	0.55	0.45	23.18%	100%
3500	APEPDC	ELURU	NARASAPURAM													

3502	APEPDC	ELURU	NARASAPURAM	PALAKOL TOWN	LANKALAKODERU	5312201	11KV LANKALAKODERU LOCAL	Rural	AMR	2.56	2.36	7.71%	2.21	1.83	23.37%	100%
3503	APEPDC	ELURU	NARASAPURAM	PALAKOL TOWN	LANKALAKODERU	5312203	11KV VELVELA RURAL	Rural	AMR	2.04	1.88	7.89%	1.30	1.08	23.51%	100%
3504	APEPDC	ELURU	NARASAPURAM	PALAKOL TOWN	LANKALAKODERU	5312202	11KV VENKATAPURAM RURAL	Rural	AMR	2.02	1.86	7.91%	1.27	1.06	23.53%	100%
3505	APEPDC	ELURU	NARASAPURAM	PALAKOL TOWN	POOLAPALLI	5312101	11KV POOLAPALLITOWN	Urban	AMR	3.03	2.95	2.76%	2.54	2.63	2.76%	100%
3506	APEPDC	ELURU	NARASAPURAM	PALAKOL TOWN	POOLAPALLI	5312102	11KV ROLEXINDUSTRIAL	Rural	AMR	1.94	1.79	7.73%	1.88	2.06	7.73%	100%
3507	APEPDC	ELURU	NARASAPURAM	PALAKOL TOWN	POOLAPALLI	5312103	11KV S.CHIKKALA	Rural	AMR	2.09	1.92	7.83%	1.47	1.22	23.47%	100%
3508	APEPDC	ELURU	NARASAPURAM	PALAKOL TOWN	POOLAPALLI	5312104	11KV SANDHYAMARINES LTD IN	Industrial	AMR	2.77	2.70	2.32%	3.60	3.88	2.32%	100%
3509	APEPDC	ELURU	NARASAPURAM	PALAKOL TOWN	APTIDCO PALACOLE	5311201	TIDCO F-1	Urban	AMR	1.64	1.59	2.94%	0.91	0.96	2.94%	100%
3510	APEPDC	ELURU	NARASAPURAM	PALAKOL TOWN	INDOOR MARKET YARD	5311301	11KV BANK COLONY	Urban	AMR	0.76	0.74	2.75%	0.81	0.86	2.75%	100%
3511	APEPDC	ELURU	NARASAPURAM	PALAKOL TOWN	INDOOR MARKET YARD	5311303	11KV RAILWAY GATE	Urban	AMR	1.05	1.02	2.74%	0.83	0.87	2.74%	100%
3512	APEPDC	ELURU	NARASAPURAM	PALAKOL TOWN	INDOOR MARKET YARD	5311302	11KV RAJIV NAGAR	Urban	AMR	2.47	2.40	2.78%	2.12	2.23	2.78%	100%
3513	APEPDC	ELURU	NARASAPURAM	PALAKOL TOWN	INDOOR MARKET YARD	5311304	11KV SRIRAMPETA	Urban	AMR	2.88	2.80	2.79%	2.60	2.68	2.79%	100%
3514	APEPDC	ELURU	NARASAPURAM	PALAKOL TOWN	PALACOLE	5311105	11KV KOPPARRU	Rural	AMR	1.72	1.58	7.85%	1.09	0.91	23.48%	100%
3515	APEPDC	ELURU	NARASAPURAM	PALAKOL TOWN	PALACOLE	5311106	11KV MARTAIR	Rural	AMR	2.13	1.96	7.80%	2.00	1.66	23.45%	100%
3516	APEPDC	ELURU	NARASAPURAM	PALAKOL TOWN	PALACOLE	5311107	11KV MEDAPADU INDUSTRIAL	Rural	AMR	1.71	1.63	4.51%	1.94	2.12	4.51%	100%
3517	APEPDC	ELURU	NARASAPURAM	PALAKOL TOWN	PALACOLE	5311101	11KV PALACOLETOWN-I	Urban	AMR	3.34	3.24	2.80%	3.50	3.63	2.80%	100%
3518	APEPDC	ELURU	NARASAPURAM	PALAKOL TOWN	PALACOLE	5311102	11KV PALACOLETOWN-II	Urban	AMR	1.70	1.66	2.73%	1.43	1.50	2.73%	100%
3519	APEPDC	ELURU	NARASAPURAM	PALAKOL TOWN	PALACOLE	5311104	11KV VIJAYAXMININDUSTRIAL	Rural	AMR	0.36	0.33	8.39%	0.83	0.91	8.39%	100%
3520	APEPDC	ELURU	NARASAPURAM	PALAKOL TOWN	PALACOLE	5311103	11KV WATERWORKS	Urban	AMR	3.29	3.20	2.84%	3.44	3.57	2.84%	100%
3521	APEPDC	ELURU	NARASAPURAM	PALAKOL TOWN	KONITHIWADA	5316202	11KV ANDALUR	Rural	AMR	2.63	2.42	7.96%	2.64	2.19	23.57%	100%
3522	APEPDC	ELURU	NARASAPURAM	PALAKOL TOWN	KONITHIWADA	5316201	11KV INDUSTRIAL	Rural	AMR	3.78	3.48	7.72%	3.35	3.41	7.72%	100%
3523	APEPDC	ELURU	NARASAPURAM	PALAKOL TOWN	KONITHIWADA	5316203	11KV KONITHIWADALOCAL	Rural	AMR	3.45	3.17	7.96%	2.43	2.01	23.57%	100%
3524	APEPDC	ELURU	NARASAPURAM	PALAKOL TOWN	KONITHIWADA	5316204	11KV M.POLAVARAM	Rural	AMR	3.19	2.95	7.49%	1.42	1.18	23.18%	100%
3525	APEPDC	ELURU	NARASAPURAM	PALAKOL TOWN	MATSYAPURI	5316301	11KV MASTYAPURILOCAL	Rural	AMR	2.24	2.07	7.85%	1.50	1.24	23.48%	100%
3526	APEPDC	ELURU	NARASAPURAM	PALAKOL TOWN	MATSYAPURI	5316304	11KV THILLAPUDI	Rural	AMR	0.00	0.00	3.65%	0.14	0.16	3.65%	100%
3527	APEPDC	ELURU	NARASAPURAM	PALAKOL TOWN	MATSYAPURI	5316303	11KV THUNDURU	Rural	AMR	1.90	1.75	7.95%	0.72	0.60	23.57%	100%
3528	APEPDC	ELURU	NARASAPURAM	PALAKOL TOWN	MATSYAPURI	5316302	11KV VELEVELA	Rural	AMR	2.20	2.03	7.84%	1.60	1.33	23.48%	100%
3529	APEPDC	ELURU	NARASAPURAM	PALAKOL TOWN	VEERAVSARAM	5316104	11KV TOLERU RURAL	Rural	AMR	3.79	3.50	7.56%	2.57	2.14	23.25%	100%
3530	APEPDC	ELURU	NARASAPURAM	PALAKOL TOWN	VEERAVSARAM	5316103	11KV VEERAVASARAMINDUSTRI	Rural	AMR	1.28	1.19	7.63%	1.19	1.22	7.63%	100%
3531	APEPDC	ELURU	NARASAPURAM	PALAKOL TOWN	VEERAVSARAM	5316101	11KV VEERAVASARAMHHQ	Rural	AMR	4.49	4.33	3.37%	3.56	3.32	9.82%	100%
3532	APEPDC	ELURU	NARASAPURAM	PALAKOL TOWN	VEERAVSARAM	5316102	11KV VEERAVASARAMRURAL	Rural	AMR	3.36	3.10	7.68%	2.35	1.95	23.34%	100%
3533	APEPDC	ELURU	NARASAPURAM	PALAKOL RURAL	ACHANTA	5313103	11KV A.VEMAVARAM	Rural	AMR	2.64	2.43	7.88%	2.12	1.76	23.51%	100%
3534	APEPDC	ELURU	NARASAPURAM	PALAKOL RURAL	ACHANTA	5313104	11KV ACHANTA INDUSTRIAL	Rural	AMR	0.51	0.47	7.32%	0.26	0.27	7.32%	100%
3535	APEPDC	ELURU	NARASAPURAM	PALAKOL RURAL	ACHANTA	5313101	11KV ACHANTAMHQ	Rural	AMR	2.45	2.37	3.37%	2.64	2.47	9.83%	100%
3536	APEPDC	ELURU	NARASAPURAM	PALAKOL RURAL	ACHANTA	5313102	11KV PEDAMALLAM	Mixed	AMR	1.84	1.69	7.89%	1.07	0.84	27.51%	100%
3537	APEPDC	ELURU	NARASAPURAM	PALAKOL RURAL	VALLURU	5313202	11KV AYODYALANKA	Mixed	AMR	1.58	1.46	7.86%	0.57	0.44	27.50%	100%
3538	APEPDC	ELURU	NARASAPURAM	PALAKOL RURAL	VALLURU	5313203	11KV BHIMALAPURAM	Mixed	AMR	1.89	1.75	7.69%	0.63	0.49	27.36%	100%
3539	APEPDC	ELURU	NARASAPURAM	PALAKOL RURAL	VALLURU	5313204	11KV NEERULLI PALEM	Mixed	AMR	1.64	1.51	7.94%	1.02	0.80	27.55%	100%
3540	APEPDC	ELURU	NARASAPURAM	PALAKOL RURAL	VALLURU	5313201	11KV VALLURU LOCAL	Rural	AMR	0.47	0.44	7.60%	0.01	0.01	27.29%	100%
3541	APEPDC	ELURU	NARASAPURAM	PALAKOL RURAL	KOMMUCHIKKALA	5314203	11KV K CHIKKALA-KAPAVARAM	Rural	AMR	2.26	2.08	7.94%	1.54	1.28	23.56%	100%
3542	APEPDC	ELURU	NARASAPURAM	PALAKOL RURAL	KOMMUCHIKKALA	5314201	11KV K.CHIKKALA INDL	Rural	AMR	0.45	0.42	7.20%	0.13	0.14	7.20%	100%
3543	APEPDC	ELURU	NARASAPURAM	PALAKOL RURAL	KOMMUCHIKKALA	5314202	11KV K.CHIKKALA LOCAL	Rural	AMR	1.35	1.24	7.94%	0.79	0.65	23.55%	100%
3544	APEPDC	ELURU	NARASAPURAM	PALAKOL RURAL	PENUMADAM	5314303	11 KV GUMMULURU	Rural	AMR	2.13	1.96	7.95%	1.34	1.11	23.57%	100%
3545	APEPDC	ELURU	NARASAPURAM	PALAKOL RURAL	PENUMADAM	5314302	11 KV PENUMADAM LOCAL	Rural	AMR	2.34	2.16	7.76%	1.44	1.19	23.41%	100%
3546	APEPDC	ELURU	NARASAPURAM	PALAKOL RURAL	PENUMADAM	5314301	11 KV WATER WORKS	Rural	AMR	1.05	0.97	7.76%	0.91	0.76	23.41%	100%
3547	APEPDC	ELURU	NARASAPURAM	PALAKOL RURAL	PODURU	5314103	11KV GUMMULURU	Rural	AMR	0.48	0.44	7.91%	0.32	0.27	23.53%	100%
3548	APEPDC	ELURU	NARASAPURAM	PALAKOL RURAL	PODURU	5314105	11KV K.CHIKKALA	Mixed	AMR	1.21	1.11	7.92%	0.83	0.65	27.54%	100%
3549	APEPDC	ELURU	NARASAPURAM	PALAKOL RURAL	PODURU	5314102	11KV MARTAIR RURAL	Rural	AMR	1.23	1.13	7.76%	0.85	0.70	23.41%	100%
3550	APEPDC	ELURU	NARASAPURAM	PALAKOL RURAL	PODURU	5314106	11KV MARTAIRINDUSTRIAL	Rural	AMR	2.97	2.73	7.88%	2.90	2.94	7.88%	100%
3551	APEPDC	ELURU	NARASAPURAM	PALAKOL RURAL	PODURU	5314101	11KV PODURUMHQ	Rural	AMR	2.06	1.99	3.41%	1.37	1.28	9.86%	100%
3552	APEPDC	ELURU	NARASAPURAM	PALAKOL RURAL	PODURU	5314104	11KV VEDANGI RURAL	Mixed	AMR	1.20	1.10	7.95%	0.65	0.51	27.57%	100%
3553	APEPDC	ELURU	NARASAPURAM	PALAKOL RURAL	ELAMANCHILI	5324101	11KV ELAMANCHILIMHQ	Rural	AMR	1.18	1.14	3.40%	0.90	0.84	9.85%	100%
3554	APEPDC	ELURU	NARASAPURAM	PALAKOL RURAL	ELAMANCHILI	5324104	11KV ELAMANCHILIKAZA	Rural	AMR	2.28	2.11	7.76%	1.24	1.03	23.41%	100%
3555	APEPDC	ELURU	NARASAPURAM	PALAKOL RURAL	ELAMANCHILI	5324102	11KV ELM-DODDIPATLA	Rural	AMR	0.51	0.47	7.80%	0.33	0.27	23.44%	100%
3556	APEPDC	ELURU	NARASAPURAM	PALAKOL RURAL	ELAMANCHILI	5324103	11KV ELM-KATTUPALEM	Rural	AMR	2.21	2.68	7.97%	1.85	1.53	23.59%	100%
3557	APEPDC	ELURU	NARASAPURAM	PALAKOL RURAL	ELAMANCHILI	5324105	11KV PENUMARULLI	Rural	AMR	0.72	0.67	7.73%	0.09	0.05	53.86%	100%
3558	APEPDC	ELURU	NARASAPURAM	PALAKOL RURAL	ILAPAKKURRU	5324302	11KV DODDIPATLA	Mixed	AMR	2.06	1.90	7.86%	1.27	1.00	27.49%	100%
3559	APEPDC	ELURU	NARASAPURAM	PALAKOL RURAL	ILAPAKKURRU	5324301	11KV GUMPARRU	Rural	AMR	2.57	2.37	7.83%	1.13	0.93	23.46%	100%
3560	APEPDC	ELURU	NARASAPURAM	PALAKOL RURAL	ILAPAKKURRU	5324303	11KV INDUSTRIAL	Rural	AMR	0.51	0.47	7.83%	0.26	0.27	7.83%	100%
3561	APEPDC	ELURU	NARASAPURAM	PALAKOL RURAL	KAAZA	5324201	11KV KAAJA-CHINCHINADA	Rural	AMR	2.67	2.46	7.76%	2.21	2.28	7.76%	100%
3562	APEPDC	ELURU	NARASAPURAM	PALAKOL RURAL	KAAZA	5324202	11KV KAAJA-GAGGIPARRU	Rural	AMR	1.51	1.39	7.99%	0.80	0.67	23.43%	100%
3563	APEPDC	ELURU	NARASAPURAM	PALAKOL RURAL	KAAZA	5324203	11KV KAAJA-KNPURAM	Rural	AMR	4.15	3.82	7.70%	3.62	3.01	23.52%	100%
3564	APEPDC	ELURU	NIDADAVOLE	GOPALAPURAM	DEVARAPALLI	5232102	11KV ATCHAYAPALEM	Mixed	AMR	1.08	0.97	9.69%	0.05	0.04	28.94%	100%
3565	APEPDC	ELURU	NIDADAVOLE	GOPALAPURAM	DEVARAPALLI	5232103	11KV BANDAPURAM	Mixed	AMR	1.18	1.07	9.04%	0.43	0.33	28.43%	100%
3566	APEPDC	ELURU	NIDADAVOLE	GOPALAPURAM	DEVARAPALLI	5232101	11KV DEVARAPALLIMHQ	Rural	AMR	4.06	3.94	2.92%	4.70	4.33	10.52%	100%
3567	APEPDC	ELURU	NIDADAVOLE	GOPALAPURAM	DEVARAPALLI	5232105	11KV GOLLAGUDEM	Mixed	AMR	0.76	0.69	9.60%	0.25	0.19	28.87%	100%
3568	APEPDC	ELURU	NIDADAVOLE	GOPALAPURAM	DEVARAPALLI	5232104	11KV INDUSTRIAL	Industrial	AMR	0.68	0.67	2.72%	1.09	1.13	2.72%	100%
3569	APEPDC	ELURU	NIDADAVOLE	GOPALAPURAM	GOWRIPATNAM	5232404	11KV DUDDUKURU AGL	Agricultural	AMR	0.44	0.40	8.97%	0.07	0.05	33.41%	100%
3570	APEPDC	ELURU	NIDADAVOLE	GOPALAPURAM	GOWRIPATNAM	5232402	11KV DUDDUKURU INDUSTRIAL	Industrial	AMR	2.21	2.15	2.70%	3.96	4.04	2.70%	100%
3571	APEPDC	ELURU	NIDADAVOLE	GOPALAPURAM	GOWRIPATNAM	5232403	11KV GOWRIPATNAM AGL	Agricultural	AMR	0.82	0.74	9.11%	0.01	0.01	33.52%	100%
3572	APEPDC	ELURU	NIDADAVOLE	GOPALAPURAM	GOWRIPATNAM	5232401	11KV GOWRIPATNAM SS HQ	Rural	AMR	0.46	0.44	4.94%	0.47	0.42	14.95%	100%
3573	APEPDC	ELURU	NIDADAVOLE	GOPALAPURAM	PALLANTLA	5232203	11KV CHIKKALA	Mixed	AMR	0.49	0.44	9.12%	0.01	0.01	28.48%	100%
3574	APEPDC	ELURU	NIDADAVOLE	GOPALAPURAM	PALLANTLA	5232202	11KV LAXMIPURAM	Mixed	AMR	1.75	1.58	9.58%	0.27	0.21	28.84%	100%
3575	APEPDC	ELURU	NIDADAVOLE	GOPALAPURAM	PALLANTLA	5232201	11KV PALLANTLA	Mixed	AMR	2.07	1.88	8.90%	0.17	0.13	28.31%	100%
3576	APEPDC	ELURU	NIDADAVOLE	GOPALAPURAM	PALLANTLA	5232204	11KV PALLANTLA LOCAL	Rural	AMR	0.51	0.49	5.07%	0.54	0.49	15.07%	100%
3577	APEPDC	ELURU	NIDADAVOLE	GOPALAPURAM	RAMANNAPALEM	5232302	11KV BUCHYAPALEM	Mixed	AMR	0.36	0.33	8.91%	0.10	0.08	28.32%	100%
3578	APEPDC	ELURU	NIDADAVOLE	GOPALAPURAM	RAMANNAPALEM	5232303	11KV DEVARAPALLI	Mixed	AMR	1.74	1.58	9.03%	0.02	0.02	28.42%	100%
3579	APE															

3580	APEPDC	ELURU	NIDADAVOLE	GOPALAPURAM	RAMANNAPALEM	5232301	11KV RAMANNAPALEM	Mixed	AMR	1.52	1.38	8.79%	0.37	0.29	28.23%	100%
3581	APEPDC	ELURU	NIDADAVOLE	GOPALAPURAM	RAMANNAPALEM	5232305	11KV RAMANNAPALEM LOCA	Rural	AMR	0.11	0.10	5.08%	0.27	0.24	15.08%	100%
3582	APEPDC	ELURU	NIDADAVOLE	GOPALAPURAM	CHITYALA	5231203	11KV CHERUKUMILLI	Mixed	AMR	0.33	0.30	8.77%	0.23	0.18	28.21%	100%
3583	APEPDC	ELURU	NIDADAVOLE	GOPALAPURAM	CHITYALA	5231205	11KV CHITYALA TOWN	Rural	AMR	0.50	0.47	4.67%	0.23	0.20	14.71%	100%
3584	APEPDC	ELURU	NIDADAVOLE	GOPALAPURAM	CHITYALA	5231201	11KV CHITYALAINDL	Rural	AMR	0.61	0.57	6.70%	0.65	0.67	6.70%	100%
3585	APEPDC	ELURU	NIDADAVOLE	GOPALAPURAM	CHITYALA	5231202	11KV PEDDAPURAM	Mixed	AMR	1.41	1.28	9.23%	0.31	0.24	28.57%	100%
3586	APEPDC	ELURU	NIDADAVOLE	GOPALAPURAM	CHITYALA	5231204	11KV VENKATAYPALEM	Mixed	AMR	1.00	0.90	9.57%	0.15	0.12	28.84%	100%
3587	APEPDC	ELURU	NIDADAVOLE	GOPALAPURAM	GOPALAPURAM	5231108	11KV BHIMOLU	Mixed	AMR	0.84	0.75	9.82%	0.29	0.23	29.04%	100%
3588	APEPDC	ELURU	NIDADAVOLE	GOPALAPURAM	GOPALAPURAM	5231104	11KV GOLLAGUDEM	Mixed	AMR	0.97	0.88	9.10%	0.35	0.28	28.47%	100%
3589	APEPDC	ELURU	NIDADAVOLE	GOPALAPURAM	GOPALAPURAM	5231101	11KV GOPALAPURAMMHQ	Rural	AMR	2.16	2.10	2.95%	1.52	1.42	9.43%	100%
3590	APEPDC	ELURU	NIDADAVOLE	GOPALAPURAM	GOPALAPURAM	5231102	11KV GOPALAPURAMRURAL	Mixed	AMR	1.06	0.96	9.15%	0.36	0.29	28.51%	100%
3591	APEPDC	ELURU	NIDADAVOLE	GOPALAPURAM	GOPALAPURAM	5231103	11KV GUDDIGUDEM	Mixed	AMR	1.91	1.72	9.68%	0.56	0.44	28.93%	100%
3592	APEPDC	ELURU	NIDADAVOLE	GOPALAPURAM	GOPALAPURAM	5231107	11KV SATYASAIWATERWORKS	Rural	AMR	0.47	0.43	7.00%	0.90	0.93	7.00%	100%
3593	APEPDC	ELURU	NIDADAVOLE	GOPALAPURAM	GOPALAPURAM	5231106	11KV VADALAKUNTA-II	Agricultural	AMR	0.36	0.32	9.28%	0.14	0.11	33.64%	100%
3594	APEPDC	ELURU	NIDADAVOLE	GOPALAPURAM	JAGANNADHAPURAM	5231305	11 KV JNPURAM SS HQ FEEDER	Rural	AMR	0.47	0.45	4.50%	0.23	0.21	14.56%	100%
3595	APEPDC	ELURU	NIDADAVOLE	GOPALAPURAM	JAGANNADHAPURAM	5231304	11KV INDUSTRIAL	Industrial	AMR	0.92	0.90	2.78%	2.07	2.14	2.78%	100%
3596	APEPDC	ELURU	NIDADAVOLE	GOPALAPURAM	JAGANNADHAPURAM	5231302	11KV JAGANNADHAPURAM	Mixed	AMR	3.83	3.49	8.87%	0.23	0.18	28.29%	100%
3597	APEPDC	ELURU	NIDADAVOLE	GOPALAPURAM	JAGANNADHAPURAM	5231301	11KV KOMATIKUNTA	Mixed	AMR	1.02	0.93	8.73%	0.11	0.08	28.18%	100%
3598	APEPDC	ELURU	NIDADAVOLE	GOPALAPURAM	JAGANNADHAPURAM	5231303	11KV NANDIGUDEM	Mixed	AMR	1.25	1.13	9.55%	0.38	0.30	28.83%	100%
3599	APEPDC	ELURU	NIDADAVOLE	GOPALAPURAM	SAGGONDA	5231403	11KV HUKUMPTA	Mixed	AMR	0.65	0.59	8.96%	0.18	0.14	28.36%	100%
3600	APEPDC	ELURU	NIDADAVOLE	GOPALAPURAM	SAGGONDA	5231402	11KV RAMPALEM	Mixed	AMR	0.43	0.39	9.17%	0.12	0.09	28.53%	100%
3601	APEPDC	ELURU	NIDADAVOLE	GOPALAPURAM	SAGGONDA	5231401	11KV SAGGONDA	Rural	AMR	0.26	0.24	5.50%	0.03	0.02	25.64%	100%
3602	APEPDC	ELURU	NIDADAVOLE	GOPALAPURAM	SAGGONDA	5231405	11KV SAGGONDA AGL	Mixed	AMR	0.05	0.05	9.57%	0.17	0.14	28.84%	100%
3603	APEPDC	ELURU	NIDADAVOLE	GOPALAPURAM	SAGGONDA	5231404	11KV SAGGONDA INDUSTRIAL	Industrial	AMR	0.23	0.23	2.61%	0.28	0.30	2.61%	100%
3604	APEPDC	ELURU	NIDADAVOLE	GOPALAPURAM	CHINNAIGUDEM	5233205	11KV CHINNAIGUDEM SS HQS	Rural	AMR	0.40	0.38	4.99%	0.81	0.73	15.00%	100%
3605	APEPDC	ELURU	NIDADAVOLE	GOPALAPURAM	CHINNAIGUDEM	5233201	11KV CHINNAIGUDEMLOCAL	Mixed	AMR	0.86	0.78	9.14%	0.03	0.02	28.50%	100%
3606	APEPDC	ELURU	NIDADAVOLE	GOPALAPURAM	CHINNAIGUDEM	5233204	11KV INDUSTRIAL	Industrial	AMR	0.01	0.00	2.87%	0.01	0.01	2.87%	100%
3607	APEPDC	ELURU	NIDADAVOLE	GOPALAPURAM	CHINNAIGUDEM	5233202	11KV KUNTHALAGUDEM	Mixed	AMR	0.33	0.29	9.37%	0.07	0.06	28.69%	100%
3608	APEPDC	ELURU	NIDADAVOLE	GOPALAPURAM	CHINNAIGUDEM	5233203	11KV PAKALU	Mixed	AMR	1.67	1.53	8.71%	0.07	0.05	28.16%	100%
3609	APEPDC	ELURU	NIDADAVOLE	GOPALAPURAM	KRISHNAMPALEM	5233502	11KV KRISHNAMPALEM AGL	Mixed	AMR	0.44	0.40	8.92%	0.03	0.02	28.33%	100%
3610	APEPDC	ELURU	NIDADAVOLE	GOPALAPURAM	KRISHNAMPALEM	5233501	11KV KRISHNAMPALEM HOR	Rural	AMR	0.27	0.25	5.26%	0.20	0.18	15.24%	100%
3611	APEPDC	ELURU	NIDADAVOLE	GOPALAPURAM	KRISHNAMPALEM	5233503	11KV KRISHNAMPALEM-POLAV	Mixed	AMR	1.54	1.40	9.24%	0.00	0.00	28.58%	100%
3612	APEPDC	ELURU	NIDADAVOLE	GOPALAPURAM	Thyajampudi	5233404	GARUVU FEEDER	Mixed	AMR	0.54	0.48	9.66%	0.00	0.00	28.91%	100%
3613	APEPDC	ELURU	NIDADAVOLE	GOPALAPURAM	Thyajampudi	5233403	Kurukuru	Mixed	AMR	0.54	0.49	9.54%	0.15	0.12	28.82%	100%
3614	APEPDC	ELURU	NIDADAVOLE	GOPALAPURAM	Thyajampudi	5233402	Pattempalem	Agricultural	AMR	0.84	0.76	9.40%	0.00	0.00	33.73%	100%
3615	APEPDC	ELURU	NIDADAVOLE	GOPALAPURAM	Thyajampudi	5233401	SS HQ	AMR	0.59	0.55	5.15%	0.78	0.69	15.14%	100%	
3616	APEPDC	ELURU	NIDADAVOLE	GOPALAPURAM	YADAVOLE	5233304	11KV SV Hatcheries	Industrial	AMR	0.02	0.02	2.51%	0.20	0.21	2.51%	100%
3617	APEPDC	ELURU	NIDADAVOLE	GOPALAPURAM	YADAVOLE	5233302	11KV KANNAIGUDEM	Mixed	AMR	0.18	0.16	9.42%	0.07	0.05	28.72%	100%
3618	APEPDC	ELURU	NIDADAVOLE	GOPALAPURAM	YADAVOLE	5233301	11KV VEDULAKUNTA	Agricultural	AMR	0.68	0.62	9.06%	0.03	0.02	33.48%	100%
3619	APEPDC	ELURU	NIDADAVOLE	GOPALAPURAM	YADAVOLE	5233303	11KV YADAVOLE LOCAL	Mixed	AMR	0.00	0.00	0.00%	0.00	0.00	0.00%	100%
3620	APEPDC	ELURU	NIDADAVOLE	GOPALAPURAM	YADAVOLE	5233305	11KV YADAVOLU SS HQ	Rural	AMR	0.52	0.49	4.71%	0.30	0.26	14.74%	100%
3621	APEPDC	ELURU	NIDADAVOLE	GOPALAPURAM	YERNAGUDEM	5233105	11KV DEVARAPALLI-II	Mixed	AMR	1.38	1.25	9.16%	0.18	0.14	28.51%	100%
3622	APEPDC	ELURU	NIDADAVOLE	GOPALAPURAM	YERNAGUDEM	5233106	11KV GANDHINAGARAM AGL	Mixed	AMR	0.85	0.77	8.96%	0.07	0.05	28.36%	100%
3623	APEPDC	ELURU	NIDADAVOLE	GOPALAPURAM	YERNAGUDEM	5233107	11KV INDUSTRIAL	Industrial	AMR	0.83	0.81	2.65%	1.03	1.06	2.65%	100%
3624	APEPDC	ELURU	NIDADAVOLE	GOPALAPURAM	YERNAGUDEM	5233104	11KV KRISHNAMPALEM	Mixed	AMR	0.18	0.16	9.37%	0.01	0.01	28.68%	100%
3625	APEPDC	ELURU	NIDADAVOLE	GOPALAPURAM	YERNAGUDEM	5233101	11KV KURUKURU	Agricultural	AMR	0.32	0.29	9.36%	0.00	0.00	33.70%	100%
3626	APEPDC	ELURU	NIDADAVOLE	GOPALAPURAM	YERNAGUDEM	5233102	11KV S N PURAM	Mixed	AMR	1.75	1.60	8.83%	0.09	0.07	28.26%	100%
3627	APEPDC	ELURU	NIDADAVOLE	GOPALAPURAM	YERNAGUDEM	5233108	11KV YERNAGUDEM AGL	Mixed	AMR	3.96	3.59	9.42%	0.46	0.36	28.73%	100%
3628	APEPDC	ELURU	NIDADAVOLE	GOPALAPURAM	YERNAGUDEM	5233103	11KV YERNAGUDEM LOCAL	Rural	AMR	0.81	0.77	5.32%	0.70	0.55	25.49%	100%
3629	APEPDC	ELURU	NIDADAVOLE	KOVVURU	CHAGALLU	5213102	11KV AMMIKUNTA	Mixed	AMR	1.29	1.17	8.78%	0.04	0.03	28.22%	100%
3630	APEPDC	ELURU	NIDADAVOLE	KOVVURU	CHAGALLU	5213106	11KV LIS	Rural	AMR	0.10	0.10	5.69%	0.69	0.61	15.76%	100%
3631	APEPDC	ELURU	NIDADAVOLE	KOVVURU	CHAGALLU	5213101	11KV MHQ	Rural	AMR	4.08	3.97	2.88%	3.87	3.56	10.70%	100%
3632	APEPDC	ELURU	NIDADAVOLE	KOVVURU	CHAGALLU	5213103	11KV NELATURU	Agricultural	AMR	0.36	0.33	9.86%	0.01	0.01	34.07%	100%
3633	APEPDC	ELURU	NIDADAVOLE	KOVVURU	CHAGALLU	5213104	11KV UNAGATLA	Mixed	AMR	0.68	0.61	9.84%	0.03	0.02	29.06%	100%
3634	APEPDC	ELURU	NIDADAVOLE	KOVVURU	CHAGALLU	5213105	11KV V.V SUGARS	Rural	AMR	0.74	0.72	2.78%	0.24	0.20	19.27%	100%
3635	APEPDC	ELURU	NIDADAVOLE	KOVVURU	CHIKKALA	5213403	11KV CHIKKALA LOCAL	Rural	AMR	0.67	0.63	5.15%	0.62	0.55	15.14%	100%
3636	APEPDC	ELURU	NIDADAVOLE	KOVVURU	CHIKKALA	5213402	11KV KOTTA CHERUVU	Mixed	AMR	0.85	0.77	9.86%	0.01	0.01	29.07%	100%
3637	APEPDC	ELURU	NIDADAVOLE	KOVVURU	CHIKKALA	5213401	11KV PALEM	Mixed	AMR	1.52	1.38	8.99%	0.01	0.01	28.39%	100%
3638	APEPDC	ELURU	NIDADAVOLE	KOVVURU	CHIKKALAPALEM	5213601	11KV CHIKKALAPALEM LOCAL	Rural	AMR	0.17	0.16	4.86%	0.11	0.10	14.88%	100%
3639	APEPDC	ELURU	NIDADAVOLE	KOVVURU	CHIKKALAPALEM	5213603	11KV RALLA PUNTHA	Agricultural	AMR	0.07	0.06	9.29%	0.00	0.00	33.65%	100%
3640	APEPDC	ELURU	NIDADAVOLE	KOVVURU	CHIKKALAPALEM	5213602	11KV VEERESU KUNTA	Mixed	AMR	0.53	0.48	9.13%	0.01	0.01	28.49%	100%
3641	APEPDC	ELURU	NIDADAVOLE	KOVVURU	KALAVALAPALLI	5213202	11KV AMMIKUNTA	Mixed	AMR	1.85	1.69	9.00%	0.01	0.01	28.39%	100%
3642	APEPDC	ELURU	NIDADAVOLE	KOVVURU	KALAVALAPALLI	5213203	11KV CHIKKALA	Mixed	AMR	0.89	0.81	9.06%	0.01	0.01	28.44%	100%
3643	APEPDC	ELURU	NIDADAVOLE	KOVVURU	KALAVALAPALLI	5213204	11KV INDUSTRIAL	Industrial	AMR	0.62	0.61	2.76%	0.85	0.88	2.76%	100%
3644	APEPDC	ELURU	NIDADAVOLE	KOVVURU	KALAVALAPALLI	5213201	11KV KALAVALAPALLI	Agricultural	AMR	0.25	0.22	8.80%	0.01	0.01	33.29%	100%
3645	APEPDC	ELURU	NIDADAVOLE	KOVVURU	KALAVALAPALLI	5213205	11KV KALAVALAPALLI LOCAL	Rural	AMR	0.67	0.64	4.78%	0.60	0.54	14.81%	100%
3646	APEPDC	ELURU	NIDADAVOLE	KOVVURU	KALAVALAPALLI	5213206	11KV VENKATADRI SPINNING M	Industrial	AMR	0.02	0.02	2.64%	0.01	0.01	17.24%	100%
3647	APEPDC	ELURU	NIDADAVOLE	KOVVURU	MALLAVARAM	5213503	11KV GOWRIPALLI RURAL	Mixed	AMR	1.06	0.97	9.10%	0.35	0.28	28.47%	100%
3648	APEPDC	ELURU	NIDADAVOLE	KOVVURU	MALLAVARAM	5213501	11KV MALLAVARAM LOCAL	Rural	AMR	0.26	0.24	4.93%	0.35	0.31	14.94%	100%
3649	APEPDC	ELURU	NIDADAVOLE	KOVVURU	MALLAVARAM	5213502	11KV MARKONDAPADU RURAL	Mixed	AMR	0.95	0.86	9.00%	0.28	0.22	28.39%	100%
3650	APEPDC	ELURU	NIDADAVOLE	KOVVURU	UNAGATLA	5213301	11KV SMUPPAVARAM	Mixed	AMR	1.41	1.28	9.20%	0.28	0.22	28.55%	100%
3651	APEPDC	ELURU	NIDADAVOLE	KOVVURU	UNAGATLA	5213302	11KV UNAGATLA	Rural	AMR	0.61	0.58	4.91%	0.80	0.72	14.92%	100%
3652	APEPDC	ELURU	NIDADAVOLE	KOVVURU	UNAGATLA	5213303	11KV UNAGATLAAGL	Mixed	AMR	0.70	0.64	9.05%	0.16	0.12	28.43%	100%
3653	APEPDC	ELURU	NIDADAVOLE	KOVVURU	KOVVURU	5221102	11KV AVANTHINDL	Urban	AMR	0.49	0.48	2.41%	0.34	0.36	2.41%	100%
3654	APEPDC	ELURU	NIDADAVOLE	KOVVURU	KOVVURU	5221101	11KV BUS STAND	Urban	AMR	0.79	0.78	2.36%	0.94	0.99	2.36%	100%
3655	APEPDC	ELURU	NIDADAVOLE	KOVVURU	KOVVURU	5221106	11KV GODAVARI BAND	Urban	AMR	2.56	2.50	2.45%	1.93	2.03	2.45%	100%
3656	APEPDC	ELURU	NIDADAVOLE	KOVVURU	KOVVURU	5221105	11KV JUNIOR COLLEGE	Urban	AMR	1.33	1.30	2.34%	1.01	1.07	2.34%	100%
3657	APEPDC	ELURU	NIDADAVOLE	KOVVURU	KOVVURU	5221103	11KV RAILWAY STATION	Urban	AMR	1.19	1.17	2.33%	0.59	0.62	2.33%	1

3658	APEPDC	ELURU	NIDADAVOLE	KOVVURU	KOVVURU	5221104	11KV SRINIVASA PURAM	Urban	AMR	0.58	0.57	2.36%	0.40	0.42	2.36%	100%	
3659	APEPDC	ELURU	NIDADAVOLE	KOVVURU	MAHA PUSHKARAM	5221303	11KV AGRICULTURAL	Agricultural	AMR	0.49	0.44	9.71%	0.01	0.00	33.96%	100%	
3660	APEPDC	ELURU	NIDADAVOLE	KOVVURU	MAHA PUSHKARAM	5221302	11KV ROUND RAMALAYAM	Urban	AMR	1.97	1.93	2.48%	1.73	1.83	2.48%	100%	
3661	APEPDC	ELURU	NIDADAVOLE	KOVVURU	MAHA PUSHKARAM	5221301	11KV SBI	Urban	AMR	1.64	1.60	2.38%	1.14	1.20	2.38%	100%	
3662	APEPDC	ELURU	NIDADAVOLE	KOVVURU	VADAPALLI	5221203	11KV MADDURU	Mixed	AMR	1.30	1.18	9.07%	0.78	0.62	28.45%	100%	
3663	APEPDC	ELURU	NIDADAVOLE	KOVVURU	VADAPALLI	5221204	11KV MAHARISHI VEDA PATASA	Industrial	AMR	0.01	0.01	2.91%	0.05	0.05	2.91%	100%	
3664	APEPDC	ELURU	NIDADAVOLE	KOVVURU	VADAPALLI	5221202	11KV VADAPALLI	Mixed	AMR	0.20	0.18	9.37%	0.01	0.01	28.68%	100%	
3665	APEPDC	ELURU	NIDADAVOLE	KOVVURU	VADAPALLI	5221205	11KV VADAPALLI LOCAL	Rural	AMR	0.81	0.77	4.95%	1.04	0.93	14.96%	100%	
3666	APEPDC	ELURU	NIDADAVOLE	KOVVURU	VADAPALLI	5221201	11KV VEMULURU	Mixed	AMR	1.73	1.57	8.75%	0.66	0.52	28.19%	100%	
3667	APEPDC	ELURU	NIDADAVOLE	KOVVURU	ARIKIREVULA	5222502	11KV ARIKIREVULA AGL	Agricultural	AMR	0.08	0.07	9.71%	0.00	0.00	33.95%	100%	
3668	APEPDC	ELURU	NIDADAVOLE	KOVVURU	ARIKIREVULA	5222501	11KV ARIKIREVULA LOCAL	Rural	AMR	0.42	0.40	4.80%	0.27	0.24	14.83%	100%	
3669	APEPDC	ELURU	NIDADAVOLE	KOVVURU	ARIKIREVULA	5222504	11KV KOVVURU WATER WORKS	Industrial	AMR	0.17	0.17	2.74%	0.45	0.47	2.74%	100%	
3670	APEPDC	ELURU	NIDADAVOLE	KOVVURU	ARIKIREVULA	5222503	11KV KUMARADEVAM LI SCHEM	Rural	AMR	0.02	0.02	4.14%	0.35	0.31	14.38%	100%	
3671	APEPDC	ELURU	NIDADAVOLE	KOVVURU	DECHERLA	5222109	11KV DECHERLA LOCAL	Rural	AMR	1.50	1.43	4.97%	3.07	2.75	14.98%	100%	
3672	APEPDC	ELURU	NIDADAVOLE	KOVVURU	DECHERLA	5222101	11KV DHARMAVARAM	Mixed	AMR	0.39	0.35	8.97%	0.02	0.02	28.37%	100%	
3673	APEPDC	ELURU	NIDADAVOLE	KOVVURU	DECHERLA	5222108	11KV DUDDUKURU	Mixed	AMR	1.25	1.14	9.12%	0.59	0.46	28.49%	100%	
3674	APEPDC	ELURU	NIDADAVOLE	KOVVURU	DECHERLA	5222105	11KV GOWRIPATNAMINDL	Industrial	AMR	1.67	1.63	2.75%	2.88	2.92	2.75%	100%	
3675	APEPDC	ELURU	NIDADAVOLE	KOVVURU	DECHERLA	5222104	11KV GOWRIPATNAMRURAL	Mixed	AMR	0.38	0.35	8.97%	0.13	0.10	28.37%	100%	
3676	APEPDC	ELURU	NIDADAVOLE	KOVVURU	DECHERLA	5222110	11KV I.PANGIDI WATER WORKS	Rural	AMR	0.00	0.00	0.00%	0.00	0.00	0.00%	100%	
3677	APEPDC	ELURU	NIDADAVOLE	KOVVURU	DECHERLA	5222103	11KV I.PANGIDIINDL	Industrial	AMR	1.27	1.24	2.75%	3.78	3.85	2.75%	100%	
3678	APEPDC	ELURU	NIDADAVOLE	KOVVURU	DECHERLA	5222102	11KV KAPAVARAMRURAL	Mixed	AMR	1.50	1.36	8.97%	0.28	0.22	28.37%	100%	
3679	APEPDC	ELURU	NIDADAVOLE	KOVVURU	DECHERLA	5222106	11KV SMLINDL	Industrial	AMR	2.73	2.66	2.53%	3.29	3.34	2.53%	100%	
3680	APEPDC	ELURU	NIDADAVOLE	KOVVURU	DECHERLA	5222107	11KV TRIVENINDL	Industrial	AMR	1.25	1.22	2.65%	1.53	1.68	2.65%	100%	
3681	APEPDC	ELURU	NIDADAVOLE	KOVVURU	DOMMERU	5222401	11KV DOMMERU	Rural	AMR	0.88	0.84	4.96%	1.10	0.98	14.97%	100%	
3682	APEPDC	ELURU	NIDADAVOLE	KOVVURU	DOMMERU	5222402	11KV DOMMERUSAVARAM	Mixed	AMR	1.36	1.24	9.30%	0.02	0.01	28.63%	100%	
3683	APEPDC	ELURU	NIDADAVOLE	KOVVURU	DOMMERU	5222403	11KV KAPAVARAM	Mixed	AMR	0.68	0.61	9.59%	0.33	0.26	28.85%	100%	
3684	APEPDC	ELURU	NIDADAVOLE	KOVVURU	I.PANGIDI	5222602	11KV I.PANGIDI INDL	Industrial	AMR	0.00	0.00	2.80%	0.57	0.59	2.80%	100%	
3685	APEPDC	ELURU	NIDADAVOLE	KOVVURU	I.PANGIDI	5222601	11KV I.PANGIDI SS HQ	Rural	AMR	0.78	0.75	4.61%	0.73	0.66	14.66%	100%	
3686	APEPDC	ELURU	NIDADAVOLE	KOVVURU	I.PANGIDI	5222603	11KV I.PANGIDI WATER WORKS	Rural	AMR	0.10	0.10	5.54%	0.60	0.61	5.54%	100%	
3687	APEPDC	ELURU	NIDADAVOLE	KOVVURU	KUMARADEVAM	5222303	11KV ARIKIREVULA	Mixed	AMR	0.15	0.14	9.00%	0.00	0.00	28.39%	100%	
3688	APEPDC	ELURU	NIDADAVOLE	KOVVURU	KUMARADEVAM	5222301	11KV KUMARADEVAM	Mixed	AMR	1.06	0.96	9.08%	0.15	0.12	28.46%	100%	
3689	APEPDC	ELURU	NIDADAVOLE	KOVVURU	KUMARADEVAM	5222304	11KV KUMARADEVAM LOCAL	Rural	AMR	0.54	0.52	5.06%	0.37	0.33	15.06%	100%	
3690	APEPDC	ELURU	NIDADAVOLE	KOVVURU	KUMARADEVAM	5222302	11KV PENAKANAMETTA	Mixed	AMR	0.69	0.62	8.97%	0.24	0.19	28.37%	100%	
3691	APEPDC	ELURU	NIDADAVOLE	KOVVURU	PASIVEDALA	5222203	11KV DOMMERU	Mixed	AMR	0.30	0.27	8.94%	0.04	0.03	28.34%	100%	
3692	APEPDC	ELURU	NIDADAVOLE	KOVVURU	PASIVEDALA	5222202	11KV NANDAMURU	Mixed	AMR	1.39	1.26	9.41%	0.19	0.15	28.71%	100%	
3693	APEPDC	ELURU	NIDADAVOLE	KOVVURU	PASIVEDALA	5222201	11KV PASIVEDALA	Mixed	AMR	0.14	0.13	9.22%	0.08	0.06	28.56%	100%	
3694	APEPDC	ELURU	NIDADAVOLE	KOVVURU	PASIVEDALA	5222204	11KV PASIVEDALA LOCAL	Rural	AMR	0.67	0.64	4.60%	0.54	0.48	14.65%	100%	
3695	APEPDC	ELURU	NIDADAVOLE	KOVVURU	ANNADEVARAPETA	5223303	11KV A.D.PETA AGL	Mixed	AMR	0.37	0.34	9.14%	0.02	0.02	28.51%	100%	
3696	APEPDC	ELURU	NIDADAVOLE	KOVVURU	ANNADEVARAPETA	5223301	11KV A.D.PETA LOCAL	Rural	AMR	0.89	0.84	5.07%	0.69	0.62	15.07%	100%	
3697	APEPDC	ELURU	NIDADAVOLE	KOVVURU	ANNADEVARAPETA	5223302	11KV GAZZARAM AGL	Mixed	AMR	0.77	0.70	9.04%	0.03	0.03	28.42%	100%	
3698	APEPDC	ELURU	NIDADAVOLE	KOVVURU	MALAKAPALLI	5223203	11KV DHARMAVARAM	Mixed	AMR	0.67	0.61	8.95%	0.39	0.31	28.35%	100%	
3699	APEPDC	ELURU	NIDADAVOLE	KOVVURU	MALAKAPALLI	5223201	11KV MALAKAPALLI	Mixed	AMR	1.34	1.21	9.46%	0.19	0.15	28.75%	100%	
3700	APEPDC	ELURU	NIDADAVOLE	KOVVURU	MALAKAPALLI	5223204	11KV MALAKAPALLI SS HQ	Rural	AMR	0.39	0.37	5.26%	0.41	0.37	15.24%	100%	
3701	APEPDC	ELURU	NIDADAVOLE	KOVVURU	MALAKAPALLI	5223202	11KV PEDDEVAM	Mixed	AMR	1.62	1.47	9.08%	0.78	0.62	28.46%	100%	
3702	APEPDC	ELURU	NIDADAVOLE	KOVVURU	PRAKKILANKA	5223104	11KV A.D.PETA	Agricultural	AMR	0.00	0.00	0.00%	0.00	0.00	0.00%	100%	
3703	APEPDC	ELURU	NIDADAVOLE	KOVVURU	PRAKKILANKA	5223107	11KV GUTALA	Mixed	AMR	1.43	1.29	9.80%	0.41	0.32	29.02%	100%	
3704	APEPDC	ELURU	NIDADAVOLE	KOVVURU	PRAKKILANKA	5223102	11KV GUTALAA.S	Industrial	AMR	0.08	0.08	2.66%	0.10	0.11	2.66%	100%	
3705	APEPDC	ELURU	NIDADAVOLE	KOVVURU	PRAKKILANKA	5223105	11KV PEDDEVAM	Mixed	AMR	1.17	1.06	9.52%	0.18	0.14	28.80%	100%	
3706	APEPDC	ELURU	NIDADAVOLE	KOVVURU	PRAKKILANKA	5223111	11KV PRAKKILANKA WATER WO	Rural	AMR	0.16	0.15	6.34%	0.19	0.19	6.34%	100%	
3707	APEPDC	ELURU	NIDADAVOLE	KOVVURU	PRAKKILANKA	5223110	11KV PYDIMITTAPUMPHOUSE	Industrial	AMR	0.52	0.51	2.47%	2.34	2.51	2.47%	100%	
3708	APEPDC	ELURU	NIDADAVOLE	KOVVURU	PRAKKILANKA	5223101	11KV TALLAPUDIHMHQ	Rural	AMR	2.88	2.79	2.92%	2.59	2.42	9.40%	100%	
3709	APEPDC	ELURU	NIDADAVOLE	KOVVURU	PRAKKILANKA	5223103	11KV V.G.PURAM	Mixed	AMR	0.52	0.47	9.06%	0.32	0.25	28.44%	100%	
3710	APEPDC	ELURU	NIDADAVOLE	KOVVURU	PRAKKILANKA	5223109	11KV V.G.PURAMPUMPHOUSE	Rural	AMR	0.16	0.15	6.56%	1.05	0.93	16.53%	100%	
3711	APEPDC	ELURU	NIDADAVOLE	KOVVURU	PRAKKILANKA	5223108	11KV V.K.PALEMAGL	Agricultural	AMR	0.11	0.10	9.25%	0.01	0.01	33.62%	100%	
3712	APEPDC	ELURU	NIDADAVOLE	NIDADAVOLE	MORTHA	5433102	11KV CHILAKAPADU	Mixed	AMR	0.95	0.87	8.96%	0.28	0.22	28.36%	100%	
3713	APEPDC	ELURU	NIDADAVOLE	NIDADAVOLE	MORTHA	5433104	11KV KANURU	Mixed	AMR	0.21	0.19	9.04%	0.10	0.08	28.42%	100%	
3714	APEPDC	ELURU	NIDADAVOLE	NIDADAVOLE	MORTHA	5433103	11KV VELIVENNU	Rural	AMR	0.08	0.07	5.64%	0.70	0.58	21.65%	100%	
3715	APEPDC	ELURU	NIDADAVOLE	NIDADAVOLE	PALANGI	5433403	11KV CHIVATAM	Mixed	AMR	0.59	0.54	9.05%	0.36	0.28	28.43%	100%	
3716	APEPDC	ELURU	NIDADAVOLE	NIDADAVOLE	PALANGI	5433402	11KV PALANGI	Rural	AMR	0.64	0.61	5.24%	0.99	0.88	15.22%	100%	
3717	APEPDC	ELURU	NIDADAVOLE	NIDADAVOLE	PALANGI	5433401	11KV PALANGIINDL	Industrial	AMR	3.04	2.95	3.12%	3.67	3.74	3.12%	100%	
3718	APEPDC	ELURU	NIDADAVOLE	NIDADAVOLE	PALANGI	5433404	K.SAVARAM	Rural	AMR	0.66	0.62	6.03%	0.92	0.77	21.97%	100%	
3719	APEPDC	ELURU	NIDADAVOLE	NIDADAVOLE	UNDRAJAVARAM	5433202	11KV CHIVATAM	Agricultural	AMR	0.07	0.06	9.45%	0.00	0.00	33.76%	100%	
3720	APEPDC	ELURU	NIDADAVOLE	NIDADAVOLE	UNDRAJAVARAM	5433204	11KV SATYAWADA	Mixed	AMR	0.55	0.50	9.10%	0.41	0.32	28.47%	100%	
3721	APEPDC	ELURU	NIDADAVOLE	NIDADAVOLE	UNDRAJAVARAM	5433203	11KV TADIPARRU	Mixed	AMR	0.90	0.82	9.23%	0.49	0.38	28.57%	100%	
3722	APEPDC	ELURU	NIDADAVOLE	NIDADAVOLE	UNDRAJAVARAM	5433201	11KV UNDRAJAVARAMMHQ	Rural	AMR	2.57	2.50	2.90%	1.82	1.70	9.39%	100%	
3723	APEPDC	ELURU	NIDADAVOLE	NIDADAVOLE	UNDRAJAVARAM	5433205	11KV VELAGADURU	Mixed	AMR	0.36	0.33	8.71%	0.17	0.14	28.17%	100%	
3724	APEPDC	ELURU	NIDADAVOLE	NIDADAVOLE	VELIVENNU	5433302	11KV KALDHARI	Rural	AMR	0.19	0.18	7.05%	1.07	0.89	22.82%	100%	
3725	APEPDC	ELURU	NIDADAVOLE	NIDADAVOLE	VELIVENNU	5433303	11KV PASALAPUDI	Mixed	AMR	0.23	0.21	9.06%	0.03	0.02	28.44%	100%	
3726	APEPDC	ELURU	NIDADAVOLE	NIDADAVOLE	VELIVENNU	5433301	11KV VELIVENNU	Rural	AMR	0.88	0.82	6.90%	1.97	1.63	22.70%	100%	
3727	APEPDC	ELURU	NIDADAVOLE	NIDADAVOLE	KATAKOTESWARAM	5212203	11KV KAMASALIPALEM	Mixed	AMR	1.12	1.01	9.23%	0.36	0.28	28.57%	100%	
3728	APEPDC	ELURU	NIDADAVOLE	NIDADAVOLE	KATAKOTESWARAM	5212201	11KV KATAKOTESWARAM	Agricultural	AMR	1.61	1.46	9.32%	0.06	0.04	33.67%	100%	
3729	APEPDC	ELURU	NIDADAVOLE	NIDADAVOLE	KATAKOTESWARAM	5212205	11KV KATAKOTESWARAM LOCA	Rural	AMR	0.44	0.41	4.73%	0.61	0.55	14.76%	100%	
3730	APEPDC	ELURU	NIDADAVOLE	NIDADAVOLE	KATAKOTESWARAM	5212204	11KV SANKARAPURAM	Rural	AMR	1.74	1.62	6.83%	2.20	2.31	6.83%	100%	
3731	APEPDC	ELURU	NIDADAVOLE	NIDADAVOLE	KATAKOTESWARAM	5212206	11KV SURAPURAM AGL.	Agricultural	AMR	0.67	0.61	9.38%	0.01	0.01	33.71%	100%	
3732	APEPDC	ELURU	NIDADAVOLE	NIDADAVOLE	KATAKOTESWARAM	5212202	11KV UNAKARAMILLI	Mixed	AMR	0.63	0.57	9.32%	0.25	0.19	28.64%	100%	
3733	APEPDC	ELURU	NIDADAVOLE	NIDADAVOLE	KORUMAMIDI	5212302	11KV AAVA	Agricultural	AMR	0.50	0.45	9.26%	0.01	0.00	33.62%	100%	
3734	APEPDC	ELURU	NIDADAVOLE	NIDADAVOLE	KORUMAMIDI	5212303	11KV AMMEPALLI	Agricultural	AMR	0.80							

3736	APEPDC	ELURU	NIDADAVOLE	NIDADAVOLE	KORUMAMIDI	5212301	11KV KORUMAMIDIDOMESTIC	Rural	AMR	0.64	0.60	6.70%	0.74	0.61	22.53%	100%
3737	APEPDC	ELURU	NIDADAVOLE	NIDADAVOLE	TADIMALLA	5212106	11KV INDUSTRIAL	Industrial	AMR	0.42	0.40	3.04%	0.66	0.68	3.04%	100%
3738	APEPDC	ELURU	NIDADAVOLE	NIDADAVOLE	TADIMALLA	5212101	11KV KORUMAMIDI-AGL	Agricultural	AMR	0.13	0.12	9.40%	0.00	0.00	33.73%	100%
3739	APEPDC	ELURU	NIDADAVOLE	NIDADAVOLE	TADIMALLA	5212102	11KV KORUMAMIDI-LOCAL	Agricultural	AMR	0.18	0.17	9.12%	0.01	0.00	33.52%	100%
3740	APEPDC	ELURU	NIDADAVOLE	NIDADAVOLE	TADIMALLA	5212105	11KV MEDPALLIAGL	Agricultural	AMR	0.83	0.75	9.86%	0.00	0.00	34.06%	100%
3741	APEPDC	ELURU	NIDADAVOLE	NIDADAVOLE	TADIMALLA	5212104	11KV TADIMALLAAGL	Agricultural	AMR	1.45	1.32	9.36%	0.04	0.03	33.70%	100%
3742	APEPDC	ELURU	NIDADAVOLE	NIDADAVOLE	TADIMALLA	5212103	11KV TADIMALLALOCAL	Rural	AMR	0.85	0.81	4.55%	1.63	1.45	14.60%	100%
3743	APEPDC	ELURU	NIDADAVOLE	NIDADAVOLE	GANDHINAGAR (NDD) IN	5211404	11 KV AGRICULTURE NDD	Agricultural	AMR	0.46	0.41	9.10%	0.00	0.00	33.51%	100%
3744	APEPDC	ELURU	NIDADAVOLE	NIDADAVOLE	GANDHINAGAR (NDD) IN	5211402	11 KV GANDHINAGAR	Urban	AMR	1.20	1.17	2.24%	0.79	0.83	2.24%	100%
3745	APEPDC	ELURU	NIDADAVOLE	NIDADAVOLE	GANDHINAGAR (NDD) IN	5211401	11 KV MARKET	Urban	AMR	1.47	1.44	2.26%	1.01	1.06	2.26%	100%
3746	APEPDC	ELURU	NIDADAVOLE	NIDADAVOLE	GANDHINAGAR (NDD) IN	5211403	11 KV TEERUGUEDEM	Urban	AMR	1.20	1.17	2.38%	0.74	0.78	2.38%	100%
3747	APEPDC	ELURU	NIDADAVOLE	NIDADAVOLE	NIDADAVOLE	5211102	11KV B.R.GUEDEM	Rural	AMR	1.18	1.10	6.59%	2.69	2.24	22.44%	100%
3748	APEPDC	ELURU	NIDADAVOLE	NIDADAVOLE	NIDADAVOLE	5211104	11KV DARAVARAM	Mixed	AMR	0.30	0.27	9.05%	0.35	0.28	28.43%	100%
3749	APEPDC	ELURU	NIDADAVOLE	NIDADAVOLE	NIDADAVOLE	5211105	11KV NANDINA	Urban	AMR	0.26	0.25	2.34%	0.39	0.43	2.34%	100%
3750	APEPDC	ELURU	NIDADAVOLE	NIDADAVOLE	NIDADAVOLE	5211101	11KV NIDADAVOLETOWN-I	Urban	AMR	2.05	2.00	2.17%	1.80	1.89	2.17%	100%
3751	APEPDC	ELURU	NIDADAVOLE	NIDADAVOLE	NIDADAVOLE	5211109	11KV NIDADAVOLETOWN-II	Urban	AMR	2.08	2.03	2.39%	1.55	1.63	2.39%	100%
3752	APEPDC	ELURU	NIDADAVOLE	NIDADAVOLE	NIDADAVOLE	5211103	11KV S.MUPPAVARAM	Agricultural	AMR	1.02	0.92	9.72%	0.01	0.01	33.96%	100%
3753	APEPDC	ELURU	NIDADAVOLE	NIDADAVOLE	NIDADAVOLE	5211106	11KV S.V.RLIFTRIRRIGATION	Rural	AMR	0.85	0.80	6.45%	0.25	0.22	16.44%	100%
3754	APEPDC	ELURU	NIDADAVOLE	NIDADAVOLE	NIDADAVOLE	5211107	11KV T.R.PALEM	Mixed	AMR	1.99	1.81	9.08%	0.34	0.27	28.45%	100%
3755	APEPDC	ELURU	NIDADAVOLE	NIDADAVOLE	NIDADAVOLE	5211110	11KV TOWN-III	Urban	AMR	2.59	2.53	2.35%	2.10	2.21	2.35%	100%
3756	APEPDC	ELURU	NIDADAVOLE	NIDADAVOLE	BASIVIREDDIPETA	5211203	11KV CHETIPETARURAL	Agricultural	AMR	0.07	0.06	9.42%	0.01	0.01	33.74%	100%
3757	APEPDC	ELURU	NIDADAVOLE	NIDADAVOLE	BASIVIREDDIPETA	5211202	11KV KIC	Urban	AMR	0.00	0.00	0.00%	0.00	0.00	0.00%	100%
3758	APEPDC	ELURU	NIDADAVOLE	NIDADAVOLE	BASIVIREDDIPETA	5211201	11KV TOWN(WARFROAD)	Rural	AMR	1.12	1.04	6.60%	1.95	1.62	22.44%	100%
3759	APEPDC	ELURU	NIDADAVOLE	NIDADAVOLE	PURUSHOTHAPALLI	5211303	11KV INDUSTRIAL	Industrial	AMR	0.32	0.31	2.68%	0.97	1.00	2.68%	100%
3760	APEPDC	ELURU	NIDADAVOLE	NIDADAVOLE	PURUSHOTHAPALLI	5211306	11KV JEEDIGUNTA	Mixed	AMR	1.34	1.22	9.24%	0.83	0.66	28.58%	100%
3761	APEPDC	ELURU	NIDADAVOLE	NIDADAVOLE	PURUSHOTHAPALLI	5211302	11KV MADDURU	Mixed	AMR	0.54	0.49	9.48%	0.21	0.16	28.77%	100%
3762	APEPDC	ELURU	NIDADAVOLE	NIDADAVOLE	PURUSHOTHAPALLI	5211304	11KV MUNIPALLI	Mixed	AMR	0.39	0.35	9.53%	0.75	0.59	28.81%	100%
3763	APEPDC	ELURU	NIDADAVOLE	NIDADAVOLE	PURUSHOTHAPALLI	5211301	11KV PURUSHOTHAPALLI	Mixed	AMR	1.08	0.98	8.74%	0.27	0.21	28.18%	100%
3764	APEPDC	ELURU	NIDADAVOLE	NIDADAVOLE	PURUSHOTHAPALLI	5211307	11KV PURUSHOTHAPALLI LOCAL	Rural	AMR	0.44	0.41	4.82%	0.27	0.24	14.85%	100%
3765	APEPDC	ELURU	NIDADAVOLE	NIDADAVOLE	PURUSHOTHAPALLI	5211305	11KV S.R.GUEDEM	Mixed	AMR	1.05	0.96	9.06%	0.20	0.15	28.44%	100%
3766	APEPDC	ELURU	NARASAPURAM	PENUGONDA	NARASAPURAM	5436104	11KV MULAPARRU	Rural	AMR	0.92	0.85	7.27%	0.69	0.57	23.00%	100%
3767	APEPDC	ELURU	NARASAPURAM	PENUGONDA	PENUGONDA	5436101	11KV PENUGONDAMHQ-I	Rural	AMR	3.56	3.45	3.11%	3.98	3.66	10.87%	100%
3768	APEPDC	ELURU	NARASAPURAM	PENUGONDA	PENUGONDA	5436102	11KV PENUGONDAMHQ-II	Rural	AMR	2.00	1.93	3.20%	1.70	1.59	9.67%	100%
3769	APEPDC	ELURU	NARASAPURAM	PENUGONDA	PENUGONDA	5436103	11KV SIDDANTHAM	Mixed	AMR	0.97	0.88	8.70%	0.59	0.46	28.15%	100%
3770	APEPDC	ELURU	NARASAPURAM	PENUGONDA	SIDDANTHAM	5436204	11KV 11 ILAPARRU	Rural	AMR	0.01	0.01	7.00%	0.01	0.00	22.78%	100%
3771	APEPDC	ELURU	NARASAPURAM	PENUGONDA	SIDDANTHAM	5436202	11KV CHINAMALLAM	Mixed	AMR	1.42	1.31	8.07%	0.94	0.74	27.66%	100%
3772	APEPDC	ELURU	NARASAPURAM	PENUGONDA	SIDDANTHAM	5436203	11KV DONGA RAVI PALEM	Mixed	AMR	1.85	1.70	7.93%	0.85	0.67	27.55%	100%
3773	APEPDC	ELURU	NARASAPURAM	PENUGONDA	SIDDANTHAM	5436201	11KV SIDDANTHAM	Rural	AMR	1.56	1.46	6.59%	1.26	1.05	22.44%	100%
3774	APEPDC	ELURU	NARASAPURAM	PENUGONDA	ALAMURU SS	5315302	11KV ALAMURU INDUSTRIAL	Industrial	AMR	2.85	2.77	2.71%	1.78	1.84	2.71%	100%
3775	APEPDC	ELURU	NARASAPURAM	PENUGONDA	ALAMURU SS	5315301	11KV ALAMURU LOCAL	Rural	AMR	1.97	1.88	4.56%	1.32	1.18	14.61%	100%
3776	APEPDC	ELURU	NARASAPURAM	PENUGONDA	ALAMURU SS	5315303	11KV V.V. PALEM	Rural	AMR	2.46	2.27	7.61%	1.55	1.28	23.28%	100%
3777	APEPDC	ELURU	NARASAPURAM	PENUGONDA	MARTERU	5315203	11KV MARTAIRINDL	Industrial	AMR	1.64	1.59	2.83%	1.46	1.51	2.83%	100%
3778	APEPDC	ELURU	NARASAPURAM	PENUGONDA	MARTERU	5315201	11KV MARTAIRLOCAL	Rural	AMR	1.47	1.41	4.08%	1.48	1.32	14.18%	100%
3779	APEPDC	ELURU	NARASAPURAM	PENUGONDA	MARTERU	5315202	11KV NELAMURU	Rural	AMR	1.28	1.17	8.03%	0.60	0.49	23.63%	100%
3780	APEPDC	ELURU	NARASAPURAM	PENUGONDA	PENUMANTRA	5315104	11KV INDUSTRIAL	Industrial	AMR	3.38	3.28	2.85%	1.38	1.42	2.85%	100%
3781	APEPDC	ELURU	NARASAPURAM	PENUGONDA	PENUMANTRA	5315103	11KV JUTTIGA	Rural	AMR	2.52	2.32	7.73%	1.79	1.48	23.38%	100%
3782	APEPDC	ELURU	NARASAPURAM	PENUGONDA	PENUMANTRA	5315102	11KV MAMUDURU	Rural	AMR	2.63	2.43	7.60%	1.66	1.38	23.28%	100%
3783	APEPDC	ELURU	NARASAPURAM	PENUGONDA	PENUMANTRA	5315105	11KV PENUMANTRA MHQ 2	Rural	AMR	2.64	2.55	3.24%	1.09	1.02	9.70%	100%
3784	APEPDC	ELURU	NARASAPURAM	PENUGONDA	PENUMANTRA	5315101	11KV PENUMANTRAMHQ	Rural	AMR	2.77	2.68	3.29%	1.63	1.52	9.75%	100%
3785	APEPDC	ELURU	NIDADAVOLE	NIDADAVOLE	KANURU	5434201	11KV KANURU	Rural	AMR	0.82	0.78	5.16%	0.79	0.62	25.37%	100%
3786	APEPDC	ELURU	NIDADAVOLE	NIDADAVOLE	KANURU	5434204	11KV KANURU-INDUSTRIAL	Industrial	AMR	4.17	4.06	2.69%	3.42	3.48	2.69%	100%
3787	APEPDC	ELURU	NIDADAVOLE	NIDADAVOLE	KANURU	5434206	11KV NADUPALLI AGL	Agricultural	AMR	0.08	0.07	9.73%	0.21	0.15	33.97%	100%
3788	APEPDC	ELURU	NIDADAVOLE	NIDADAVOLE	KANURU	5434205	11KV NADUPALLI INDUSTRIAL	Industrial	AMR	1.04	1.01	2.90%	0.54	0.56	2.90%	100%
3789	APEPDC	ELURU	NIDADAVOLE	NIDADAVOLE	KANURU	5434202	11KV PENDYALA	Agricultural	AMR	0.33	0.30	9.68%	0.00	0.00	28.93%	100%
3790	APEPDC	ELURU	NIDADAVOLE	NIDADAVOLE	KANURU	5434203	11KV USULUMARRU	Mixed	AMR	1.10	1.00	8.90%	0.46	0.36	28.31%	100%
3791	APEPDC	ELURU	NIDADAVOLE	NIDADAVOLE	PERAVALI	5434105	11 KV KHANDAVALLI	Rural	AMR	0.68	0.64	5.44%	0.67	0.60	15.40%	100%
3792	APEPDC	ELURU	NIDADAVOLE	NIDADAVOLE	PERAVALI	5434106	11KV KAKARAPARRU	Mixed	AMR	0.62	0.56	8.96%	0.16	0.12	28.36%	100%
3793	APEPDC	ELURU	NIDADAVOLE	NIDADAVOLE	PERAVALI	5434102	11KV MALLESWARAM	Mixed	AMR	1.91	1.74	8.89%	1.61	1.27	28.30%	100%
3794	APEPDC	ELURU	NIDADAVOLE	NIDADAVOLE	PERAVALI	5434103	11KV MUKKAMALA	Mixed	AMR	1.44	1.31	9.19%	0.85	0.67	28.54%	100%
3795	APEPDC	ELURU	NIDADAVOLE	NIDADAVOLE	PERAVALI	5434101	11KV PERAVALIMHQ	Rural	AMR	1.72	1.67	3.05%	1.74	1.62	9.52%	100%
3796	APEPDC	ELURU	NIDADAVOLE	NIDADAVOLE	PERAVALI	5434104	11KV TEPPARRU	Mixed	AMR	1.77	1.63	8.12%	1.04	0.82	27.70%	100%
3797	APEPDC	ELURU	TADEPALLIGUEDEM	TADEPALLIGUEDEM	TANUKU	5443102	11KV ARAVALLI	Rural	AMR	3.48	2.93	7.85%	2.80	2.33	23.48%	100%
3798	APEPDC	ELURU	TADEPALLIGUEDEM	TADEPALLIGUEDEM	TANUKU	5443101	11KV ATTILI MHQ	Rural	AMR	1.64	1.58	3.29%	2.65	2.47	9.74%	100%
3799	APEPDC	ELURU	TADEPALLIGUEDEM	TADEPALLIGUEDEM	TANUKU	5443103	11KV CHILAKAMPADU	Rural	AMR	3.59	3.31	7.94%	2.16	1.80	23.56%	100%
3800	APEPDC	ELURU	TADEPALLIGUEDEM	TADEPALLIGUEDEM	TANUKU	5443106	11KV KS GATTU	Mixed	AMR	0.58	0.53	8.53%	0.34	0.26	28.02%	100%
3801	APEPDC	ELURU	TADEPALLIGUEDEM	TADEPALLIGUEDEM	TANUKU	5443104	11KV VARIGHEDU	Rural	AMR	2.49	2.31	7.28%	1.33	1.04	27.04%	100%
3802	APEPDC	ELURU	TADEPALLIGUEDEM	TADEPALLIGUEDEM	TANUKU	5443105	MMS FEEDER	Rural	AMR	3.38	3.12	7.77%	1.24	1.03	23.42%	100%
3803	APEPDC	ELURU	TADEPALLIGUEDEM	TADEPALLIGUEDEM	TANUKU	5443202	11KV CH.CHERVU	Rural	AMR	2.61	2.40	7.95%	0.92	0.77	23.57%	100%
3804	APEPDC	ELURU	TADEPALLIGUEDEM	TADEPALLIGUEDEM	TANUKU	5443203	11KV EDURU	Rural	AMR	1.90	1.76	7.72%	1.13	0.94	23.38%	100%
3805	APEPDC	ELURU	TADEPALLIGUEDEM	TADEPALLIGUEDEM	TANUKU	5443201	11KV KOMMARA LOCAL	Rural	AMR	1.57	1.49	5.09%	1.06	0.95	15.09%	100%
3806	APEPDC	ELURU	TADEPALLIGUEDEM	TADEPALLIGUEDEM	KASIPADU	5441302	11KV CHINTAPALLI	Rural	AMR	2.51	2.31	7.73%	1.45	1.20	23.38%	100%
3807	APEPDC	ELURU	TADEPALLIGUEDEM	TADEPALLIGUEDEM	KASIPADU	5441303	11KV KASIPADU INDL	Rural	AMR	2.08	1.92	7.66%	1.12	0.93	23.33%	100%
3808	APEPDC	ELURU	TADEPALLIGUEDEM	TADEPALLIGUEDEM	KASIPADU	5441301	11KV KASIPADU LOCAL	Rural	AMR	1.75	1.61	7.92%	0.79	0.66	23.54%	100%
3809	APEPDC	ELURU	TADEPALLIGUEDEM	TADEPALLIGUEDEM	PIPPARA	5441102	11KV KESAVARAM	Rural	AMR	4.62	4.25	7.98%	2.60	2.16	23.59%	100%
3810	APEPDC	ELURU	TADEPALLIGUEDEM	TADEPALLIGUEDEM	PIPPARA	5441105	11KV LIFT IRRIGATION	Rural	AMR	2.92	2.68	8.05%	1.97	1.63	23.65%	100%
3811	APEPDC	ELURU	TADEPALLIGUEDEM	TADEPALLIGUEDEM	PIPPARA	5441103	11KV MOYVERU	Rural	AMR	2.51	2.31	7.95%	1.12	0.93	23.57%	100%
3812	APEPDC	ELURU	TADEPALLIGUEDEM	TADEPALLIGUEDEM	PIPPARA	5441101	11KV PIPPARALLOCAL	Rural	AMR	2.14	1.97	7.92%	1.30	1.08	23.54%	100%
3813	APEPDC	ELURU	TADEPALLIGUEDEM	TADEPALLIGUEDEM	PIPPARA	5441104	11KV WATERWORKS	Rural	AMR	2.67	2.45	8.14%	3.93	3.27	23.72%	100%

3814	APEPDC	ELURU	TADEPALLIGUDEM	TADEPALLIGUDEM	SARIPALLI	5441403	11KV CH RC PURAM	Rural	AMR	2.10	1.93	7.82%	0.79	0.66	23.46%	100%	
3815	APEPDC	ELURU	TADEPALLIGUDEM	TADEPALLIGUDEM	SARIPALLI	5441401	11KV INDUSTRIAL	Rural	AMR	3.53	3.25	7.89%	1.80	1.86	7.89%	100%	
3816	APEPDC	ELURU	TADEPALLIGUDEM	TADEPALLIGUDEM	SARIPALLI	5441404	11KV KROVVIDI	Rural	AMR	3.75	3.45	7.92%	1.17	0.97	23.54%	100%	
3817	APEPDC	ELURU	TADEPALLIGUDEM	TADEPALLIGUDEM	SARIPALLI	5441402	11KV SARIPALLI	Rural	AMR	3.26	3.00	7.98%	2.56	2.13	23.59%	100%	
3818	APEPDC	ELURU	TADEPALLIGUDEM	TADEPALLIGUDEM	VARADARAJAPURAM	5441103	11KV ARDHAVARAM	Rural	AMR	2.91	2.68	8.06%	1.59	1.32	23.66%	100%	
3819	APEPDC	ELURU	TADEPALLIGUDEM	TADEPALLIGUDEM	VARADARAJAPURAM	5441102	11KV GANAPAVARAM MHQ2	Rural	AMR	4.49	4.34	3.40%	3.13	2.92	9.85%	100%	
3820	APEPDC	ELURU	TADEPALLIGUDEM	TADEPALLIGUDEM	VARADARAJAPURAM	5441101	11KV INDUSTRIAL	Rural	AMR	3.17	2.92	7.90%	3.17	3.22	7.90%	100%	
3821	APEPDC	ELURU	TADEPALLIGUDEM	TADEPALLIGUDEM	VARADARAJAPURAM	5441104	11KV JALLI KOMMARA	Rural	AMR	2.62	2.41	7.88%	1.30	1.08	23.51%	100%	
3822	APEPDC	ELURU	CHEBROLU	CHEBROLU	BHUVANAPALLI	5442101	11KV GANAPAVARAM MHQ	Rural	AMR	1.81	1.75	3.01%	3.42	3.19	9.48%	100%	
3823	APEPDC	ELURU	ELURU	CHEBROLU	BHUVANAPALLI	5442102	11KV KROVVIDI	Rural	AMR	4.05	3.76	7.12%	1.18	0.98	22.88%	100%	
3824	APEPDC	ELURU	ELURU	CHEBROLU	BHUVANAPALLI	5442105	11KV MANDALAPARRU	Rural	AMR	3.16	2.94	7.08%	3.49	2.90	22.84%	100%	
3825	APEPDC	ELURU	ELURU	CHEBROLU	BHUVANAPALLI	5442104	11KV NIDAMARRU MHQ	Rural	AMR	4.57	4.44	2.95%	2.62	2.45	9.43%	100%	
3826	APEPDC	ELURU	ELURU	CHEBROLU	BHUVANAPALLI	5442103	11KV NIDAMARRU RURAL	Rural	AMR	5.41	5.02	7.31%	2.35	1.95	23.03%	100%	
3827	APEPDC	ELURU	ELURU	CHEBROLU	PEDANINDRA KOLANU	5442203	11KV C.H.N.KOLANU	Rural	AMR	3.21	2.97	7.44%	1.61	1.34	23.15%	100%	
3828	APEPDC	ELURU	ELURU	CHEBROLU	PEDANINDRA KOLANU	5442205	11KV KOLLERU	Rural	AMR	3.71	3.43	7.57%	1.23	1.05	21.67%	100%	
3829	APEPDC	ELURU	ELURU	CHEBROLU	PEDANINDRA KOLANU	5442204	11KV NIDAMARRU COLONY	Rural	AMR	4.63	4.29	7.39%	2.99	2.49	22.83%	100%	
3830	APEPDC	ELURU	ELURU	CHEBROLU	PEDANINDRA KOLANU	5442201	11KV PN.KOLANU LOCAL	Rural	AMR	3.08	2.85	7.47%	1.88	1.56	23.17%	100%	
3831	APEPDC	ELURU	ELURU	CHEBROLU	PEDANINDRA KOLANU	5442202	11KV THOKALAPALLI	Rural	AMR	3.06	2.83	7.48%	1.89	1.57	23.18%	100%	
3832	APEPDC	ELURU	ELURU	CHEBROLU	NIDAMARRU	5442302	11KV PEDDINTLAMMA	Rural	AMR	0.24	0.23	5.17%	0.05	0.02	60.17%	100%	
3833	APEPDC	ELURU	ELURU	CHEBROLU	NIDAMARRU	5442303	11KV GUNAPARRU	Rural	AMR	0.09	0.08	5.16%	0.02	0.01	60.17%	100%	
3834	APEPDC	ELURU	ELURU	CHEBROLU	NIDAMARRU	5442304	11KV V.KANDRIKA	Rural	AMR	0.01	0.01	5.13%	0.00	0.00	60.16%	100%	
3835	APEPDC	ELURU	NIDADAVOLE	NALLAJERLA	ANANTHAPALLI	5135101	11KV ANANTHAPALLIINDUSTRIAL	Rural	AMR	0.10	0.09	6.09%	0.14	0.14	6.09%	100%	
3836	APEPDC	ELURU	NIDADAVOLE	NALLAJERLA	ANANTHAPALLI	5135106	11KV ANANTHAPALLIRURAL	Mixed	AMR	0.56	0.52	7.96%	0.12	0.10	27.57%	100%	
3837	APEPDC	ELURU	NIDADAVOLE	NALLAJERLA	ANANTHAPALLI	5135105	11KV ANANTHAPALLITOWN	Rural	AMR	1.25	1.19	4.84%	1.10	0.99	14.86%	100%	
3838	APEPDC	ELURU	NIDADAVOLE	NALLAJERLA	ANANTHAPALLI	5135102	11KV CHODAVARAM	Agricultural	AMR	0.30	0.28	7.37%	0.00	0.00	32.25%	100%	
3839	APEPDC	ELURU	NIDADAVOLE	NALLAJERLA	ANANTHAPALLI	5135104	11KV GUNDEPALLI	Mixed	AMR	0.22	0.20	8.45%	0.13	0.10	27.96%	100%	
3840	APEPDC	ELURU	NIDADAVOLE	NALLAJERLA	ANANTHAPALLI	5135103	11KV TELIKICHERLA	Mixed	AMR	0.92	0.85	8.03%	0.45	0.36	27.63%	100%	
3841	APEPDC	ELURU	NIDADAVOLE	NALLAJERLA	GUNDEPALLI	5135502	11KV GUNDEPALLI	Mixed	AMR	0.58	0.54	7.36%	0.07	0.05	27.10%	100%	
3842	APEPDC	ELURU	NIDADAVOLE	NALLAJERLA	GUNDEPALLI	5135503	11KV GUNDEPALLI SS HQ	Rural	AMR	0.13	0.12	4.79%	0.08	0.07	14.82%	100%	
3843	APEPDC	ELURU	NIDADAVOLE	NALLAJERLA	GUNDEPALLI	5135501	11KV SEETHARAMAPURAM	Mixed	AMR	0.83	0.77	7.72%	0.05	0.04	27.38%	100%	
3844	APEPDC	ELURU	NIDADAVOLE	NALLAJERLA	POTHAVARAM	5135309	11 KV NABIPETA	Mixed	AMR	0.18	0.18	8.09%	0.10	0.08	23.68%	100%	
3845	APEPDC	ELURU	NIDADAVOLE	NALLAJERLA	POTHAVARAM	5135306	11KV KAVULURURURAL	Agricultural	AMR	0.64	0.60	7.17%	0.00	0.00	32.10%	100%	
3846	APEPDC	ELURU	NIDADAVOLE	NALLAJERLA	POTHAVARAM	5135307	11KV KAVULURUTOWN	Mixed	AMR	0.92	0.84	8.09%	0.21	0.17	27.68%	100%	
3847	APEPDC	ELURU	NIDADAVOLE	NALLAJERLA	POTHAVARAM	5135304	11KV KRISHNAYAGUDEM	Agricultural	AMR	0.79	0.73	7.26%	0.02	0.01	32.16%	100%	
3848	APEPDC	ELURU	NIDADAVOLE	NALLAJERLA	POTHAVARAM	5135302	11KV POTHAVARAMINDUSTRIAL	Rural	AMR	0.17	0.16	5.58%	0.17	0.18	5.58%	100%	
3849	APEPDC	ELURU	NIDADAVOLE	NALLAJERLA	POTHAVARAM	5135301	11KV POTHAVARAMRURAL	Agricultural	AMR	0.00	0.00	6.96%	0.00	0.00	31.94%	100%	
3850	APEPDC	ELURU	NIDADAVOLE	NALLAJERLA	POTHAVARAM	5135305	11KV POTHAVARAMTOWN	Rural	AMR	1.91	1.82	4.84%	1.30	1.16	14.86%	100%	
3851	APEPDC	ELURU	NIDADAVOLE	NALLAJERLA	POTHAVARAM	5135308	11KV POTHENEEDIPALEM	Agricultural	AMR	0.19	0.18	7.06%	0.00	0.00	32.01%	100%	
3852	APEPDC	ELURU	NIDADAVOLE	NALLAJERLA	POTHAVARAM	5135303	11KV SUBADHRPALEM	Agricultural	AMR	0.52	0.49	7.11%	0.00	0.00	32.05%	100%	
3853	APEPDC	ELURU	NIDADAVOLE	NALLAJERLA	POTHINEEDIPALEM	5135602	11KV CHADARASIGUNTA	Mixed	AMR	1.25	1.16	7.62%	0.09	0.07	27.30%	100%	
3854	APEPDC	ELURU	NIDADAVOLE	NALLAJERLA	POTHINEEDIPALEM	5135601	11KV POTHINEEDIPALEM	Mixed	AMR	0.49	0.46	7.35%	0.20	0.16	27.09%	100%	
3855	APEPDC	ELURU	NIDADAVOLE	NALLAJERLA	POTHINEEDIPALEM	5135603	11KV POTHINEEDIPALEM SS HQ	Rural	AMR	0.27	0.26	4.59%	0.11	0.09	14.64%	100%	
3856	APEPDC	ELURU	NIDADAVOLE	NALLAJERLA	SANJEEVAPURAM	5135403	11KV NABBIETA	Mixed	AMR	0.92	0.90	7.25%	0.02	0.01	27.02%	100%	
3857	APEPDC	ELURU	NIDADAVOLE	NALLAJERLA	SANJEEVAPURAM	5135401	11KV SANJEEVAPURAM	Mixed	AMR	0.98	0.91	7.35%	0.07	0.05	27.09%	100%	
3858	APEPDC	ELURU	NIDADAVOLE	NALLAJERLA	SANJEEVAPURAM	5135402	11KV VEERAVALLI	Agricultural	AMR	0.50	0.46	7.63%	0.00	0.00	32.43%	100%	
3859	APEPDC	ELURU	NIDADAVOLE	NALLAJERLA	TELIKICHERLA	5135205	11KV TELIKICHERLA SS HQ	Rural	AMR	0.83	0.79	4.85%	0.49	0.44	14.87%	100%	
3860	APEPDC	ELURU	NIDADAVOLE	NALLAJERLA	TELIKICHERLA	5135204	11KV TELIKICHERLAFOREST	Mixed	AMR	0.40	0.37	7.63%	0.08	0.06	27.32%	100%	
3861	APEPDC	ELURU	NIDADAVOLE	NALLAJERLA	TELIKICHERLA	5135201	11KV TELIKICHERLAINDUSTRIAL	Industrial	AMR	0.04	0.04	2.85%	0.12	0.12	2.85%	100%	
3862	APEPDC	ELURU	NIDADAVOLE	NALLAJERLA	TELIKICHERLA	5135203	11KV TELIKICHERLALOCAL	Mixed	AMR	0.77	0.70	8.13%	0.06	0.05	27.71%	100%	
3863	APEPDC	ELURU	NIDADAVOLE	NALLAJERLA	TELIKICHERLA	5135202	11KV TELIKICHERLARURAL	Agricultural	AMR	0.92	0.85	7.30%	0.01	0.01	32.19%	100%	
3864	APEPDC	ELURU	NIDADAVOLE	NALLAJERLA	PULLALAPADU	5134702	Musallagunta Forest	Mixed	AMR	1.35	1.24	7.63%	0.16	0.12	27.31%	100%	
3865	APEPDC	ELURU	NIDADAVOLE	NALLAJERLA	PULLALAPADU	5134703	Pullalapadu Agl	Mixed	AMR	1.71	1.58	7.60%	0.12	0.10	27.29%	100%	
3866	APEPDC	ELURU	NIDADAVOLE	NALLAJERLA	PULLALAPADU	5134701	Pullalapadu Domestic	Rural	AMR	0.49	0.46	6.56%	0.33	0.27	22.41%	100%	
3867	APEPDC	ELURU	NIDADAVOLE	NALLAJERLA	AVAPADU	5134602	11KV AVAPADU	Mixed	AMR	0.92	0.86	7.27%	0.11	0.08	27.03%	100%	
3868	APEPDC	ELURU	NIDADAVOLE	NALLAJERLA	AVAPADU	5134601	11KV PRAKASARAOPALEM AGL	Agricultural	AMR	0.41	0.38	7.45%	0.00	0.00	32.30%	100%	
3869	APEPDC	ELURU	NIDADAVOLE	NALLAJERLA	AVAPADU	5134603	11KV PRAKASARAOPALEM TOW	Rural	AMR	0.98	0.93	4.70%	0.81	0.73	14.73%	100%	
3870	APEPDC	ELURU	NIDADAVOLE	NALLAJERLA	AVAPADU	5134604	11KV TELIKICHERLA AGL	Agricultural	AMR	0.52	0.48	7.24%	0.05	0.04	32.15%	100%	
3871	APEPDC	ELURU	NIDADAVOLE	NALLAJERLA	AVAPADU	5134605	11KV WISE COLLAGE	Mixed	AMR	0.78	0.72	7.79%	0.08	0.06	27.44%	100%	
3872	APEPDC	ELURU	NIDADAVOLE	NALLAJERLA	AYYAVARAM	5134504	11 KV AYYAVARAM SS HQ	Rural	AMR	0.17	0.16	4.59%	0.00	0.00	14.64%	100%	
3873	APEPDC	ELURU	NIDADAVOLE	NALLAJERLA	AYYAVARAM	5134502	11KV AYYAVARAM	Mixed	AMR	1.23	1.13	7.95%	0.11	0.08	27.56%	100%	
3874	APEPDC	ELURU	NIDADAVOLE	NALLAJERLA	AYYAVARAM	5134505	11KV AYYAVARAM TOWER	Agricultural	AMR	0.53	0.49	7.35%	0.00	0.00	32.23%	100%	
3875	APEPDC	ELURU	NIDADAVOLE	NALLAJERLA	AYYAVARAM	5134503	11KV FOREST	Agricultural	AMR	0.90	0.83	7.63%	0.00	0.00	32.43%	100%	
3876	APEPDC	ELURU	NIDADAVOLE	NALLAJERLA	AYYAVARAM	5134501	11KV KOTHAGUDEM	Mixed	AMR	1.16	1.07	7.49%	0.05	0.04	27.21%	100%	
3877	APEPDC	ELURU	NIDADAVOLE	NALLAJERLA	CHEEPURUGUDEM	5134402	11KV ATCHANNAPALEM	Mixed	AMR	0.27	0.25	8.18%	0.19	0.15	27.74%	100%	
3878	APEPDC	ELURU	NIDADAVOLE	NALLAJERLA	CHEEPURUGUDEM	5134401	11KV CHEEPURUGUDEM	Mixed	AMR	0.45	0.42	7.53%	0.00	0.00	32.36%	100%	
3879	APEPDC	ELURU	NIDADAVOLE	NALLAJERLA	CHEEPURUGUDEM	5134404	11KV CHGUEMANTOWN	Rural	AMR	0.23	0.22	4.84%	0.17	0.15	14.86%	100%	
3880	APEPDC	ELURU	NIDADAVOLE	NALLAJERLA	CHEEPURUGUDEM	5134403	11KV THIMMANNAPALEM	Mixed	AMR	0.90	0.83	7.52%	0.02	0.02	27.22%	100%	
3881	APEPDC	ELURU	NIDADAVOLE	NALLAJERLA	DUBACHERLA	5134201	11KV DUBACHERLA	Rural	AMR	0.44	0.42	5.16%	1.40	1.10	25.37%	100%	
3882	APEPDC	ELURU	NIDADAVOLE	NALLAJERLA	DUBACHERLA	5134205	11KV DUBACHERLA PURE AGL	Agricultural	AMR	0.40	0.37	7.28%	0.00	0.00	32.17%	100%	
3883	APEPDC	ELURU	NIDADAVOLE	NALLAJERLA	DUBACHERLA	5134204	11KV FOREST	Mixed	AMR	1.95	1.80	7.68%	0.41	0.32	27.35%	100%	
3884	APEPDC	ELURU	NIDADAVOLE	NALLAJERLA	DUBACHERLA	5134202	11KV GANTAVARIGUDEM	Mixed	AMR	1.29	1.19	7.34%	0.15	0.12	27.08%	100%	
3885	APEPDC	ELURU	NIDADAVOLE	NALLAJERLA	DUBACHERLA	5134203	11KV IYYAVARAM	Mixed	AMR	0.74	0.68	7.95%	0.25	0.20	27.57%	100%	
3886	APEPDC	ELURU	NIDADAVOLE	NALLAJERLA	NALLAJERLA	5134107	11KV AVUPADU	Mixed	AMR	1.06	0.98	7.78%	0.15	0.12	27.43%	100%	
3887	APEPDC	ELURU	NIDADAVOLE	NALLAJERLA	NALLAJERLA	5134103	11KV NALLAJERLA -FOREST	Mixed	AMR	0.87	0.80	7.92%	0.03	0.02	27.54%	100%	
3888	APEPDC	ELURU	NIDADAVOLE	NALLAJERLA	NALLAJERLA	5134102	11KV NALLAJERLAINDUSTRIAL	Industrial	AMR	1.09	1.06	2.80%	1.89	1.95	2.80%	100%	
3889	APEPDC	ELURU	NIDADAVOLE	NALLAJERLA	NALLAJERLA	5134101	11KV NALLAJERLAMHQ										

3892	APEPDC	ELURU	NIDADAVOLE	NALLAJERLA	NALLAJERLA	5134108	11KV PULLAPADU	Mixed	AMR	0.41	0.38	7.93%	0.19	0.15	27.55%	100%
3893	APEPDC	ELURU	NIDADAVOLE	NALLAJERLA	NALLAJERLA	5134104	11KV TIMMANNAPALEM	Mixed	AMR	1.47	1.37	7.14%	0.01	0.00	26.93%	100%
3894	APEPDC	ELURU	NIDADAVOLE	NALLAJERLA	SINGARAJUPALEM	5134303	11KV AVUPADU	Mixed	AMR	1.08	0.99	7.94%	0.38	0.30	27.56%	100%
3895	APEPDC	ELURU	NIDADAVOLE	NALLAJERLA	SINGARAJUPALEM	5134305	11KV MARELLAMUDI	Mixed	AMR	0.65	0.60	8.16%	0.08	0.06	27.73%	100%
3896	APEPDC	ELURU	NIDADAVOLE	NALLAJERLA	SINGARAJUPALEM	5134301	11KV SINGARAJUPALEM	Mixed	AMR	0.37	0.34	8.12%	0.06	0.05	27.70%	100%
3897	APEPDC	ELURU	NIDADAVOLE	NALLAJERLA	SINGARAJUPALEM	5134304	11KV SRPALEM-INDL	Industrial	AMR	1.15	1.12	2.75%	2.23	2.30	2.75%	100%
3898	APEPDC	ELURU	NIDADAVOLE	NALLAJERLA	SINGARAJUPALEM	5134302	11KV UNGTURU	Mixed	AMR	1.07	0.98	7.83%	0.02	0.02	27.47%	100%
3899	APEPDC	ELURU	NIDADAVOLE	NALLAJERLA	SINGARAJUPALEM	5134306	SINGARAJUPALEM SS HQ	Rural	AMR	0.42	0.40	4.53%	0.15	0.13	14.58%	100%
3900	APEPDC	ELURU	TADEPALLIGUDEM	TADEPALLIGUDEM	CHINNATADEPALLI	5421802	11KV CHINNATADEPALLI RURAL	Mixed	AMR	0.31	0.28	8.01%	0.00	0.00	27.61%	100%
3901	APEPDC	ELURU	TADEPALLIGUDEM	TADEPALLIGUDEM	CHINNATADEPALLI	5421801	11KV CHINNATADEPALLI SS HQ	Rural	AMR	0.45	0.42	5.08%	0.39	0.35	15.07%	100%
3902	APEPDC	ELURU	TADEPALLIGUDEM	TADEPALLIGUDEM	CHINNATADEPALLI	5421803	11KV KONDRUPROLU	Mixed	AMR	0.42	0.39	8.07%	0.12	0.09	27.66%	100%
3903	APEPDC	ELURU	TADEPALLIGUDEM	TADEPALLIGUDEM	JAGANNAPETA	5421402	11KV JAGANNAPETA	Agricultural	AMR	0.51	0.47	7.71%	0.01	0.01	32.49%	100%
3904	APEPDC	ELURU	TADEPALLIGUDEM	TADEPALLIGUDEM	JAGANNAPETA	5421404	11KV JAGANNAPETA SS HQ	Rural	AMR	0.30	0.28	5.02%	0.26	0.23	15.02%	100%
3905	APEPDC	ELURU	TADEPALLIGUDEM	TADEPALLIGUDEM	JAGANNAPETA	5421401	11KV KADIYADDA	Mixed	AMR	0.87	0.80	7.78%	0.04	0.03	27.43%	100%
3906	APEPDC	ELURU	TADEPALLIGUDEM	TADEPALLIGUDEM	JAGANNAPETA	5421403	11KV RAMANNAGUDEM	Agricultural	AMR	0.50	0.46	7.86%	0.00	0.00	32.60%	100%
3907	APEPDC	ELURU	TADEPALLIGUDEM	TADEPALLIGUDEM	KADIYADDA	5421704	11 KV KADIYADDA SS HQ	Rural	AMR	0.56	0.53	5.49%	0.36	0.32	15.44%	100%
3908	APEPDC	ELURU	TADEPALLIGUDEM	TADEPALLIGUDEM	KADIYADDA	5421703	11KV JAGANNAPETA	Agricultural	AMR	0.26	0.24	7.74%	0.00	0.00	32.52%	100%
3909	APEPDC	ELURU	TADEPALLIGUDEM	TADEPALLIGUDEM	KADIYADDA	5421701	11KV KADIYADDA LOCAL	Agricultural	AMR	0.58	0.53	8.71%	0.00	0.00	28.16%	100%
3910	APEPDC	ELURU	TADEPALLIGUDEM	TADEPALLIGUDEM	KADIYADDA	5421702	11KV KRISHNAPURAM	Agricultural	AMR	0.29	0.27	7.80%	0.00	0.00	32.56%	100%
3911	APEPDC	ELURU	TADEPALLIGUDEM	TADEPALLIGUDEM	NEELADRIPURAM	5421104	11KV FOREST	Agricultural	AMR	0.73	0.67	7.82%	0.01	0.00	32.57%	100%
3912	APEPDC	ELURU	TADEPALLIGUDEM	TADEPALLIGUDEM	NEELADRIPURAM	5421105	11KV JAGANNAPETA	Agricultural	AMR	0.53	0.49	7.79%	0.00	0.00	32.55%	100%
3913	APEPDC	ELURU	TADEPALLIGUDEM	TADEPALLIGUDEM	NEELADRIPURAM	5421103	11KV KOMMUGUDEM	Mixed	AMR	0.25	0.23	7.91%	0.36	0.28	27.53%	100%
3914	APEPDC	ELURU	TADEPALLIGUDEM	TADEPALLIGUDEM	NEELADRIPURAM	5421106	11KV KRISHNAPURAM	Agricultural	AMR	0.46	0.42	7.57%	0.00	0.00	32.39%	100%
3915	APEPDC	ELURU	TADEPALLIGUDEM	TADEPALLIGUDEM	NEELADRIPURAM	5421101	11KV NEELADRIPURAM	Agricultural	AMR	0.55	0.51	7.54%	0.00	0.00	32.37%	100%
3916	APEPDC	ELURU	TADEPALLIGUDEM	TADEPALLIGUDEM	NEELADRIPURAM	5421107	11KV NEELADRIPURAM SS HQ	Rural	AMR	1.09	1.04	5.08%	0.50	0.45	15.08%	100%
3917	APEPDC	ELURU	TADEPALLIGUDEM	TADEPALLIGUDEM	NEELADRIPURAM	5421102	11KV PULLAIGUDEM	Mixed	AMR	0.94	0.87	7.90%	0.17	0.13	27.53%	100%
3918	APEPDC	ELURU	TADEPALLIGUDEM	TADEPALLIGUDEM	P.T.PALLI	5421203	11KV BADAMPUDI	Agricultural	AMR	0.09	0.09	7.45%	0.01	0.01	32.31%	100%
3919	APEPDC	ELURU	TADEPALLIGUDEM	TADEPALLIGUDEM	P.T.PALLI	5421202	11KV C.T.PALLI	Agricultural	AMR	0.02	0.02	7.69%	0.00	0.00	27.36%	100%
3920	APEPDC	ELURU	TADEPALLIGUDEM	TADEPALLIGUDEM	P.T.PALLI	5421201	11KV INDUSTRIAL	Rural	AMR	1.58	1.46	7.96%	2.40	2.48	7.96%	100%
3921	APEPDC	ELURU	TADEPALLIGUDEM	TADEPALLIGUDEM	P.T.PALLI	5421205	11KV RAMANNAGUDEM	Mixed	AMR	0.44	0.41	8.05%	0.23	0.18	27.64%	100%
3922	APEPDC	ELURU	TADEPALLIGUDEM	TADEPALLIGUDEM	P.T.PALLI	5421204	11KV V.R.GUDEM	Agricultural	AMR	0.15	0.14	7.66%	0.01	0.00	32.45%	100%
3923	APEPDC	ELURU	TADEPALLIGUDEM	TADEPALLIGUDEM	PATTEMPALEM	5421604	11 KV PATTEMPALEM SS HQ	Rural	AMR	0.32	0.31	5.03%	0.01	0.01	15.03%	100%
3924	APEPDC	ELURU	TADEPALLIGUDEM	TADEPALLIGUDEM	PATTEMPALEM	5421603	11KV CHALLALAMMA TEMPLE	Agricultural	AMR	0.40	0.37	7.71%	0.04	0.03	32.49%	100%
3925	APEPDC	ELURU	TADEPALLIGUDEM	TADEPALLIGUDEM	PATTEMPALEM	5421602	11KV KOMMUGUDEM	Agricultural	AMR	0.27	0.25	7.84%	0.00	0.00	32.59%	100%
3926	APEPDC	ELURU	TADEPALLIGUDEM	TADEPALLIGUDEM	PATTEMPALEM	5421601	11KV PATTEMPALEM	Agricultural	AMR	0.41	0.38	8.80%	0.23	0.18	28.23%	100%
3927	APEPDC	ELURU	TADEPALLIGUDEM	TADEPALLIGUDEM	VEERAMPALEM	5421303	11KV BANGARUGUDEM	Agricultural	AMR	0.28	0.26	7.53%	0.00	0.00	27.23%	100%
3928	APEPDC	ELURU	TADEPALLIGUDEM	TADEPALLIGUDEM	VEERAMPALEM	5421306	11KV BANGARUGUDEM LOCAL	Mixed	AMR	0.70	0.64	8.55%	0.20	0.15	28.04%	100%
3929	APEPDC	ELURU	TADEPALLIGUDEM	TADEPALLIGUDEM	VEERAMPALEM	5421302	11KV PATTEMPALEM	Agricultural	AMR	0.28	0.26	7.79%	0.00	0.00	32.55%	100%
3930	APEPDC	ELURU	TADEPALLIGUDEM	TADEPALLIGUDEM	VEERAMPALEM	5421301	11KV VEERAMPALEM	Agricultural	AMR	0.75	0.69	7.82%	0.12	0.09	32.57%	100%
3931	APEPDC	ELURU	TADEPALLIGUDEM	TADEPALLIGUDEM	VEERAMPALEM	5421305	11KV VEERAMPALEM SS HQ	Rural	AMR	0.30	0.28	5.05%	0.20	0.18	15.05%	100%
3932	APEPDC	ELURU	TADEPALLIGUDEM	TADEPALLIGUDEM	VEERAMPALEM	5421304	11KV YERAKALUVA	Agricultural	AMR	0.65	0.60	7.71%	0.00	0.00	32.49%	100%
3933	APEPDC	ELURU	TADEPALLIGUDEM	TADEPALLIGUDEM	VENKATARAMNNA GUD	5421503	11KV VENKATARAMNNA GUDE	Agricultural	AMR	0.52	0.48	7.70%	0.00	0.00	32.49%	100%
3934	APEPDC	ELURU	TADEPALLIGUDEM	TADEPALLIGUDEM	VENKATARAMNNA GUD	5421501	11KV VR GUEM INDL	Rural	AMR	1.09	1.00	8.17%	1.09	1.13	8.17%	100%
3935	APEPDC	ELURU	TADEPALLIGUDEM	TADEPALLIGUDEM	VENKATARAMNNA GUD	5421502	11KV VRGUEM AGL	Agricultural	AMR	0.56	0.52	7.72%	0.15	0.11	32.50%	100%
3936	APEPDC	ELURU	TADEPALLIGUDEM	TADEPALLIGUDEM	HBCOLONY	5411106	11KV AP NIT	Urban	AMR	0.68	0.66	2.77%	1.19	1.30	2.77%	100%
3937	APEPDC	ELURU	TADEPALLIGUDEM	TADEPALLIGUDEM	HBCOLONY	5411105	11KV LI SCHEEME	Rural	AMR	0.00	0.00	1.93%	0.11	0.10	12.40%	100%
3938	APEPDC	ELURU	TADEPALLIGUDEM	TADEPALLIGUDEM	HBCOLONY	5411102	11KV MAINROAD	Urban	AMR	3.44	3.34	2.89%	3.73	3.88	2.89%	100%
3939	APEPDC	ELURU	TADEPALLIGUDEM	TADEPALLIGUDEM	HBCOLONY	5411104	11KV RAILWAY	Urban	AMR	1.95	1.90	2.88%	1.68	1.77	2.88%	100%
3940	APEPDC	ELURU	TADEPALLIGUDEM	TADEPALLIGUDEM	HBCOLONY	5411103	11KV RELIANCE	Urban	AMR	3.16	3.06	2.93%	2.31	2.43	2.93%	100%
3941	APEPDC	ELURU	TADEPALLIGUDEM	TADEPALLIGUDEM	HBCOLONY	5411101	11KV SATYAVATHINAGAR	Urban	AMR	3.21	3.11	2.90%	1.83	1.92	2.90%	100%
3942	APEPDC	ELURU	TADEPALLIGUDEM	TADEPALLIGUDEM	KONDAYYACHERUVU	5411303	11KV KADAKATLA	Urban	AMR	1.59	1.55	2.80%	0.90	0.95	2.80%	100%
3943	APEPDC	ELURU	TADEPALLIGUDEM	TADEPALLIGUDEM	KONDAYYACHERUVU	5411301	11KV KONDAYYACHERUVU	Urban	AMR	1.36	1.32	2.80%	0.96	1.01	2.80%	100%
3944	APEPDC	ELURU	TADEPALLIGUDEM	TADEPALLIGUDEM	KONDAYYACHERUVU	5411302	11KV LIC FEEDER	Urban	AMR	1.43	1.39	2.79%	0.88	0.92	2.79%	100%
3945	APEPDC	ELURU	TADEPALLIGUDEM	TADEPALLIGUDEM	PATHURU (WATERWORK	5411203	11KV MAHALAKSHMINAGAR	Urban	AMR	2.12	2.06	2.87%	1.87	1.97	2.87%	100%
3946	APEPDC	ELURU	TADEPALLIGUDEM	TADEPALLIGUDEM	PATHURU (WATERWORK	5411201	11KV PTCOLONY	Urban	AMR	1.64	1.59	2.85%	0.98	1.03	2.85%	100%
3947	APEPDC	ELURU	TADEPALLIGUDEM	TADEPALLIGUDEM	PATHURU (WATERWORK	5411202	11KV ZPSCHOOL	Urban	AMR	0.72	0.70	2.82%	0.58	0.61	2.82%	100%
3948	APEPDC	ELURU	TADEPALLIGUDEM	TADEPALLIGUDEM	PENTAPADU	5412102	11KV EENADU	Urban	AMR	2.67	2.60	2.88%	0.99	1.05	2.88%	100%
3949	APEPDC	ELURU	TADEPALLIGUDEM	TADEPALLIGUDEM	PENTAPADU	5412101	11KV MARKET	Urban	AMR	3.03	2.95	2.87%	2.49	2.62	2.87%	100%
3950	APEPDC	ELURU	TADEPALLIGUDEM	TADEPALLIGUDEM	PENTAPADU	5412103	11KV PENTAPADU(MHQ)	Rural	AMR	3.72	3.60	3.37%	2.90	2.71	9.82%	100%
3951	APEPDC	ELURU	TADEPALLIGUDEM	TADEPALLIGUDEM	PENTAPADU	5412104	11KV PENTAPADU(RURAL)	Rural	AMR	4.15	3.81	8.16%	2.24	1.86	23.74%	100%
3952	APEPDC	ELURU	TADEPALLIGUDEM	TADEPALLIGUDEM	YAGARLPALLI	5412203	11KV JATLAPALEM	Rural	AMR	1.14	1.05	8.23%	0.82	0.68	23.80%	100%
3953	APEPDC	ELURU	TADEPALLIGUDEM	TADEPALLIGUDEM	YAGARLPALLI	5412201	11KV KOBARI THOTA	Urban	AMR	1.73	1.68	2.86%	1.67	1.76	2.86%	100%
3954	APEPDC	ELURU	TADEPALLIGUDEM	TADEPALLIGUDEM	YAGARLPALLI	5412202	11KV PADALA	Rural	AMR	1.48	1.36	8.22%	1.41	1.17	23.79%	100%
3955	APEPDC	ELURU	TADEPALLIGUDEM	TADEPALLIGUDEM	TPGUDEM	5414105	11KV ALLAMPURAM	Rural	AMR	2.55	2.34	8.18%	1.95	1.62	23.76%	100%
3956	APEPDC	ELURU	TADEPALLIGUDEM	TADEPALLIGUDEM	TPGUDEM	5414101	11KV FFF	Rural	AMR	2.86	2.63	7.88%	4.26	4.35	7.88%	100%
3957	APEPDC	ELURU	TADEPALLIGUDEM	TADEPALLIGUDEM	TPGUDEM	5414103	11KV TOWN	Urban	AMR	2.86	2.77	2.91%	2.65	2.79	2.91%	100%
3958	APEPDC	ELURU	TADEPALLIGUDEM	TADEPALLIGUDEM	TPGUDEM	5414106	11KV TPG-ARUGOLANU	Mixed	AMR	0.01	0.01	7.05%	0.01	0.00	26.86%	100%
3959	APEPDC	ELURU	TADEPALLIGUDEM	TADEPALLIGUDEM	TPGUDEM	5414102	11KV TPG-INDUSTRIAL	Rural	AMR	0.01	0.01	6.74%	0.02	0.02	6.74%	100%
3960	APEPDC	ELURU	TADEPALLIGUDEM	TADEPALLIGUDEM	TPGUDEM	5414104	11KV TPG-MDVM	Mixed	AMR	0.00	0.00	0.00%	0.00	0.00	0.00%	100%
3961	APEPDC	ELURU	ELURU	CHEBROLU	BADAMPUDI	5422502	11KV BADAMPUDIAGL	Agricultural	AMR	0.36	0.34	7.81%	0.00	0.00	32.56%	100%
3962	APEPDC	ELURU	ELURU	CHEBROLU	BADAMPUDI	5422501	11KV BOMMIDI	Rural	AMR	4.23	3.91	7.52%	2.63	2.19	23.21%	100%
3963	APEPDC	ELURU	ELURU	CHEBROLU	BADAMPUDI	5422504	11KV INDL	Industrial	AMR	0.27	0.26	2.85%	0.12	0.12	2.85%	100%
3964	APEPDC	ELURU	ELURU	CHEBROLU	BADAMPUDI	5422503	11KV YELLAMILI	Agricultural	AMR	0.27	0.25	7.71%	0.03	0.02	32.49%	100%
3965	APEPDC	ELURU	ELURU	CHEBROLU	NARAYANAPURAM	5422103	11KV BADAMPUDIAGL	Agricultural	AMR	0.04	0.04	8.28%	0.00	0.00	33.19%	100%
3966	APEPDC	ELURU	ELURU	CHEBROLU	NARAYANAPURAM	5422104	11KV BADAMPUDIRURAL	Rural	AMR	4.04	3.74	7.54%	2.96	2.46	23.23%	100%
3967	APEPDC	ELURU	ELURU	CHEBROLU	NARAYANAPURAM	5422105	11KV CHE									

3970	APEPDC	ELURU	ELURU	CHEBROLU	NARAYANAPURAM	5422102	11KV UNGUTURU	Rural	AMR	0.51	0.49	2.76%	0.02	0.02	9.25%	100%	
3971	APEPDC	ELURU	ELURU	CHEBROLU	UNGUTURU	5422402	11KV NEELADRI PURAM AGL	Agricultural	AMR	0.35	0.32	7.84%	0.00	0.00	32.87%	100%	
3972	APEPDC	ELURU	ELURU	CHEBROLU	UNGUTURU	5422403	11KV UNGUTURU AGL	Agricultural	AMR	0.40	0.36	7.83%	0.01	0.01	32.86%	100%	
3973	APEPDC	ELURU	ELURU	CHEBROLU	UNGUTURU	5422401	11KV UNGUTURU INDL	Rural	AMR	3.96	3.66	7.50%	3.20	3.25	7.50%	100%	
3974	APEPDC	ELURU	ELURU	CHEBROLU	YELLAMILLI	5422803	11KV CHINTAYAGUEDEM	Agricultural	AMR	0.45	0.41	7.84%	0.00	0.00	32.87%	100%	
3975	APEPDC	ELURU	ELURU	CHEBROLU	YELLAMILLI	5422801	11KV YELLAMILLI	Agricultural	AMR	0.40	0.37	7.73%	0.00	0.00	32.79%	100%	
3976	APEPDC	ELURU	ELURU	CHEBROLU	YELLAMILLI	5422802	11KV YELLAMILLIDOMESTIC	Rural	AMR	0.74	0.69	7.45%	0.64	0.53	23.15%	100%	
3977	APEPDC	ELURU	ELURU	CHEBROLU	YERRAMALLA	5422305	11KV GULLAPADU	Agricultural	AMR	0.72	0.66	7.73%	0.00	0.00	32.80%	100%	
3978	APEPDC	ELURU	ELURU	CHEBROLU	YERRAMALLA	5422301	11KV INDXPRESS	Industrial	AMR	1.97	1.92	2.64%	3.38	3.43	2.64%	100%	
3979	APEPDC	ELURU	ELURU	CHEBROLU	YERRAMALLA	5422304	11KV NACHUGUNTA	Agricultural	AMR	0.50	0.46	7.94%	0.00	0.00	32.94%	100%	
3980	APEPDC	ELURU	ELURU	CHEBROLU	YERRAMALLA	5422303	11KV YELLAMILLI	Industrial	AMR	2.17	2.10	2.88%	2.24	2.32	2.88%	100%	
3981	APEPDC	ELURU	ELURU	CHEBROLU	YERRAMALLA	5422302	11KV YERRAMALLA	Rural	AMR	0.72	0.66	7.49%	0.87	0.72	23.18%	100%	
3982	APEPDC	ELURU	ELURU	CHEBROLU	A.GOKAVARAM	5422304	11KV A.GOKAVARAM-AGL	Agricultural	AMR	0.32	0.29	7.72%	0.00	0.00	32.79%	100%	
3983	APEPDC	ELURU	ELURU	CHEBROLU	A.GOKAVARAM	5422302	11KV A.GOKAVARAM-RURAL	Agricultural	AMR	0.56	0.51	8.00%	0.00	0.00	32.99%	100%	
3984	APEPDC	ELURU	ELURU	CHEBROLU	A.GOKAVARAM	5422301	11KV KAIKARAM	Agricultural	AMR	0.17	0.16	7.67%	0.00	0.00	32.75%	100%	
3985	APEPDC	ELURU	ELURU	CHEBROLU	A.GOKAVARAM	5422305	11KV KOTHAGUEDEM DOMESTIC	Rural	AMR	0.72	0.67	7.44%	0.65	0.54	23.14%	100%	
3986	APEPDC	ELURU	ELURU	CHEBROLU	A.GOKAVARAM	5422303	11KV THIMMAYAPALEM	Agricultural	AMR	0.62	0.58	7.75%	0.00	0.00	32.80%	100%	
3987	APEPDC	ELURU	ELURU	CHEBROLU	CHEBROLU	5423403	11KV CHEBROLU AGL	Agricultural	AMR	0.76	0.70	7.88%	0.02	0.02	32.90%	100%	
3988	APEPDC	ELURU	ELURU	CHEBROLU	CHEBROLU	5423404	11KV CHEBROLU DOMESTIC	Rural	AMR	2.68	2.48	7.53%	2.45	2.04	23.22%	100%	
3989	APEPDC	ELURU	ELURU	CHEBROLU	CHEBROLU	5423401	11KV CHEBROLU RURAL	Agricultural	AMR	0.20	0.19	7.56%	0.03	0.02	32.67%	100%	
3990	APEPDC	ELURU	ELURU	CHEBROLU	CHEBROLU	5423402	11KV CHEBROLUINDL	Industrial	AMR	3.52	3.43	2.65%	6.21	6.36	2.65%	100%	
3991	APEPDC	ELURU	ELURU	CHEBROLU	CHEBROLU	5423405	11KV SAANVI TILES INDUSTRY	Industrial	AMR	1.19	1.16	2.07%	2.78	2.98	2.07%	100%	
3992	APEPDC	ELURU	ELURU	CHEBROLU	GOLLAGUEDEM	5423107	11KV CANAL FEEDER	Agricultural	AMR	0.45	0.42	7.85%	0.00	0.00	32.88%	100%	
3993	APEPDC	ELURU	ELURU	CHEBROLU	GOLLAGUEDEM	5423102	11KV G.N.PATNAM	Agricultural	AMR	0.87	0.80	7.83%	0.00	0.00	32.86%	100%	
3994	APEPDC	ELURU	ELURU	CHEBROLU	GOLLAGUEDEM	5423106	11KV GOLLAGUEDEM DOMESTIC	Rural	AMR	0.36	0.34	5.09%	0.37	0.33	15.08%	100%	
3995	APEPDC	ELURU	ELURU	CHEBROLU	GOLLAGUEDEM	5423104	11KV GOPALAPURAM	Agricultural	AMR	1.01	0.93	7.91%	0.00	0.00	32.93%	100%	
3996	APEPDC	ELURU	ELURU	CHEBROLU	GOLLAGUEDEM	5423105	11KV INDL-I	Industrial	AMR	0.05	0.05	2.58%	0.10	0.10	2.58%	100%	
3997	APEPDC	ELURU	ELURU	CHEBROLU	GOLLAGUEDEM	5423101	11KV KAMSALIGUNTA	Agricultural	AMR	0.26	0.24	7.77%	0.00	0.00	32.82%	100%	
3998	APEPDC	ELURU	ELURU	CHEBROLU	GOLLAGUEDEM	5423108	11KV KOTHAGUEDEM FEEDER	Agricultural	AMR	0.72	0.66	7.84%	0.00	0.00	32.87%	100%	
3999	APEPDC	ELURU	ELURU	CHEBROLU	GOLLAGUEDEM	5423103	11KV NALLAMADU	Agricultural	AMR	0.39	0.36	7.80%	0.11	0.08	32.85%	100%	
4000	APEPDC	ELURU	ELURU	CHEBROLU	KAIKARAM	5423502	11 KV KAIKARAM AGL	Agricultural	AMR	0.60	0.56	7.75%	0.00	0.00	32.81%	100%	
4001	APEPDC	ELURU	ELURU	CHEBROLU	KAIKARAM	5423503	11 KV KAIKARAM DOMESTIC	Rural	AMR	1.25	1.19	4.88%	0.97	0.87	14.90%	100%	
4002	APEPDC	ELURU	ELURU	CHEBROLU	KAIKARAM	5423501	11 KV RAMANNAGUEDEM	Rural	AMR	3.27	3.01	8.05%	2.76	2.80	8.05%	100%	
4003	APEPDC	ELURU	ELURU	CHEBROLU	NALLAMADU	5423303	11KV INDL	Industrial	AMR	2.12	2.06	2.63%	3.07	3.12	2.63%	100%	
4004	APEPDC	ELURU	ELURU	CHEBROLU	NALLAMADU	5423305	11KV LAKSHMI NAGAR AGL	Agricultural	AMR	0.58	0.53	7.84%	0.00	0.00	32.87%	100%	
4005	APEPDC	ELURU	ELURU	CHEBROLU	NALLAMADU	5423306	11KV P.R.GUEDEM AGL	Agricultural	AMR	0.45	0.41	7.70%	0.00	0.00	32.77%	100%	
4006	APEPDC	ELURU	ELURU	CHEBROLU	NALLAMADU	5423304	11KV PRGUEDEM-DOMESTIC	Rural	AMR	0.85	0.79	7.54%	0.79	0.66	23.23%	100%	
4007	APEPDC	ELURU	ELURU	CHEBROLU	NALLAMADU	5423302	11KV RCPURAM	Agricultural	AMR	0.82	0.75	7.92%	0.00	0.00	32.93%	100%	
4008	APEPDC	ELURU	ELURU	CHEBROLU	NALLAMADU	5423301	11KV YERRAMILLIPADU	Agricultural	AMR	0.86	0.79	7.76%	0.01	0.01	32.81%	100%	
4009	APEPDC	ELURU	TADEPALLIGUEDEM	TADEPALLIGUEDEM	ARUGOLANU	5413301	11KV ARUGOLANU(L)	Agricultural	AMR	0.20	0.19	7.08%	0.04	0.03	32.32%	100%	
4010	APEPDC	ELURU	TADEPALLIGUEDEM	TADEPALLIGUEDEM	ARUGOLANU	5413304	11KV ARUGOLAU TOWN	Rural	AMR	0.41	0.39	5.09%	0.45	0.40	15.09%	100%	
4011	APEPDC	ELURU	TADEPALLIGUEDEM	TADEPALLIGUEDEM	ARUGOLANU	5413303	11KV DANDAGARRA	Mixed	AMR	0.56	0.51	8.16%	0.22	0.18	27.73%	100%	
4012	APEPDC	ELURU	TADEPALLIGUEDEM	TADEPALLIGUEDEM	ARUGOLANU	5413305	11KV LINGAREDDY GUEDEM FEEDER	Mixed	AMR	0.36	0.33	7.92%	0.08	0.06	27.54%	100%	
4013	APEPDC	ELURU	TADEPALLIGUEDEM	TADEPALLIGUEDEM	ARUGOLANU	5413302	11KV MARAMPALLI	Mixed	AMR	1.98	1.82	7.90%	1.15	0.91	27.53%	100%	
4014	APEPDC	ELURU	TADEPALLIGUEDEM	TADEPALLIGUEDEM	JAGANADHAPURAM	5413501	11KV BADAVA	Mixed	AMR	0.24	0.23	6.78%	0.02	0.01	26.64%	100%	
4015	APEPDC	ELURU	TADEPALLIGUEDEM	TADEPALLIGUEDEM	JAGANADHAPURAM	5413502	11KV JAGANADHAPURAM LOCAL	Rural	AMR	0.85	0.80	5.10%	0.62	0.55	15.09%	100%	
4016	APEPDC	ELURU	TADEPALLIGUEDEM	TADEPALLIGUEDEM	JAGANADHAPURAM	5413503	11KV MARAMPALLI	Mixed	AMR	0.15	0.14	7.71%	0.02	0.02	27.37%	100%	
4017	APEPDC	ELURU	TADEPALLIGUEDEM	TADEPALLIGUEDEM	KUNCHANAPALLI	5413101	11KV KPL-INDUSTRIAL	Rural	AMR	1.81	1.66	8.11%	1.65	1.71	8.11%	100%	
4018	APEPDC	ELURU	TADEPALLIGUEDEM	TADEPALLIGUEDEM	KUNCHANAPALLI	5413104	11KV KPL-LAGRAHARAM	Mixed	AMR	0.60	0.55	8.11%	0.25	0.20	27.69%	100%	
4019	APEPDC	ELURU	TADEPALLIGUEDEM	TADEPALLIGUEDEM	KUNCHANAPALLI	5413103	11KV KPL-MODUGUNTA	Mixed	AMR	0.69	0.63	7.94%	0.18	0.15	27.56%	100%	
4020	APEPDC	ELURU	TADEPALLIGUEDEM	TADEPALLIGUEDEM	KUNCHANAPALLI	5413102	11KV KUNCHANAPALLI(LOCAL)	Mixed	AMR	0.53	0.49	7.76%	0.19	0.15	27.42%	100%	
4021	APEPDC	ELURU	TADEPALLIGUEDEM	TADEPALLIGUEDEM	KUNCHANAPALLI	5413105	11KV S&S	Industrial	AMR	0.33	0.32	2.67%	0.89	0.92	2.67%	100%	
4022	APEPDC	ELURU	TADEPALLIGUEDEM	TADEPALLIGUEDEM	MADHAVARAM	5413201	11KV MADHAVARAM(LOCAL)	Rural	AMR	0.74	0.70	5.03%	0.52	0.46	15.03%	100%	
4023	APEPDC	ELURU	TADEPALLIGUEDEM	TADEPALLIGUEDEM	MADHAVARAM	5413206	11KV MADHAVARAM-RWS	Rural	AMR	0.03	0.03	1.96%	0.09	0.09	1.96%	100%	
4024	APEPDC	ELURU	TADEPALLIGUEDEM	TADEPALLIGUEDEM	MADHAVARAM	5413204	11KV MDVM-APPARAOPEETA	Agricultural	AMR	0.19	0.17	7.84%	0.00	0.00	32.87%	100%	
4025	APEPDC	ELURU	TADEPALLIGUEDEM	TADEPALLIGUEDEM	MADHAVARAM	5413203	11KV MDVM-JNP	Mixed	AMR	0.25	0.23	6.94%	0.07	0.05	26.77%	100%	
4026	APEPDC	ELURU	TADEPALLIGUEDEM	TADEPALLIGUEDEM	MADHAVARAM	5413205	11KV MDVM-LIS	Rural	AMR	0.01	0.01	1.93%	0.09	0.08	12.40%	100%	
4027	APEPDC	ELURU	TADEPALLIGUEDEM	TADEPALLIGUEDEM	MADHAVARAM	5413202	11KV MDVM-MODUGUNTA	Mixed	AMR	0.74	0.69	7.72%	0.20	0.15	27.38%	100%	
4028	APEPDC	ELURU	TADEPALLIGUEDEM	TADEPALLIGUEDEM	MODUGUNTA	5413402	11KV APPARAOPEETA	Mixed	AMR	0.76	0.70	7.81%	0.47	0.37	27.46%	100%	
4029	APEPDC	ELURU	TADEPALLIGUEDEM	TADEPALLIGUEDEM	MODUGUNTA	5413404	11KV MODUGUNTA TOWN	Rural	AMR	0.30	0.28	5.03%	0.15	0.13	15.03%	100%	
4030	APEPDC	ELURU	TADEPALLIGUEDEM	TADEPALLIGUEDEM	MODUGUNTA	5413401	11KV MODUGUNTA(L)	Agricultural	AMR	0.14	0.13	7.82%	0.00	0.00	32.86%	100%	
4031	APEPDC	ELURU	TADEPALLIGUEDEM	TADEPALLIGUEDEM	MODUGUNTA	5413403	11KV UPPARAGUEDEM	Agricultural	AMR	0.19	0.18	7.57%	0.00	0.00	32.68%	100%	
4032	APEPDC	ELURU	TADEPALLIGUEDEM	TADEPALLIGUEDEM	NTR NAGAR	5413602	NTR NAGAR	Rural	AMR	0.23	0.21	7.98%	0.09	0.07	23.59%	100%	
4033	APEPDC	ELURU	TADEPALLIGUEDEM	TADEPALLIGUEDEM	NTR NAGAR	5413601	SS END FEEDER	Rural	AMR	0.39	0.36	8.09%	0.69	0.57	23.69%	100%	
4034	APEPDC	ELURU	TADEPALLIGUEDEM	TANUKU	IRAGAVARAM	5435106	11KV EAST VIPPARU	Mixed	AMR	1.88	1.72	8.36%	1.16	0.91	27.88%	100%	
4035	APEPDC	ELURU	TADEPALLIGUEDEM	TANUKU	IRAGAVARAM	5435102	11KV GOTERU	Mixed	AMR	0.67	0.61	8.32%	0.55	0.43	27.86%	100%	
4036	APEPDC	ELURU	TADEPALLIGUEDEM	TANUKU	IRAGAVARAM	5435107	11KV INAPARRU	Rural	AMR	2.13	1.97	7.43%	0.93	0.77	23.13%	100%	
4037	APEPDC	ELURU	TADEPALLIGUEDEM	TANUKU	IRAGAVARAM	5435105	11KV IRAGAVARAM INDL	Industrial	AMR	0.38	0.37	2.75%	0.69	0.71	2.75%	100%	
4038	APEPDC	ELURU	TADEPALLIGUEDEM	TANUKU	IRAGAVARAM	5435103	11KV KANTERU	Rural	AMR	2.70	2.49	7.75%	1.23	1.02	23.40%	100%	
4039	APEPDC	ELURU	TADEPALLIGUEDEM	TANUKU	IRAGAVARAM	5435101	11KV LOCAL	Rural	AMR	0.85	0.82	3.30%	0.66	0.62	9.76%	100%	
4040	APEPDC	ELURU	TADEPALLIGUEDEM	TANUKU	IRAGAVARAM	5435104	11KV PEKERU	Mixed	AMR	2.31	2.12	8.31%	1.43	1.13	27.85%	100%	
4041	APEPDC	ELURU	TADEPALLIGUEDEM	TANUKU	PATHURU SEMI INDOOR	5437201	11KV MUNICIPAL OFFICE ROAD	Urban	AMR	0.95	0.92	2.81%	0.60	0.63	2.81%	100%	
4042	APEPDC	ELURU	TADEPALLIGUEDEM	TANUKU	PATHURU SEMI INDOOR	5437202	11KV PATHURU	Urban	AMR	1.04	1.01	2.82%	0.66	0.70	2.82%	100%	
4043	APEPDC	ELURU	TADEPALLIGUEDEM	TANUKU	TANUKU BYPASS	5437102	11KV INDUSTRIAL-I	Rural	AMR	1.52	1.41	7.76%	1.96	2.02	7.76%	100%	
4044	APEPDC	ELURU	TADEPALLIGUEDEM	TANUKU	TANUKU BYPASS	5437103	11KV INDUSTRIAL-II	Urban	AMR	2.94	2.85	2.90%	2.52	2.60	2.90%	100	

4048	APEPDCL	ELURU	TADEPALLIGUDEM	TANUKU	DUVVA	5432201	11KV IINDUSTRIAL	Industrial	AMR	0.14	0.13	2.72%	0.34	0.35	2.72%	100%	
4049	APEPDCL	ELURU	TADEPALLIGUDEM	TANUKU	DUVVA	5432203	11KV KONALA	Mixed	AMR	1.19	1.09	8.40%	0.61	0.48	27.92%	100%	
4050	APEPDCL	ELURU	TADEPALLIGUDEM	TANUKU	TETALI	5432108	11KV GOWTHAMI SOLVENT OIL	Industrial	AMR	0.89	0.88	1.94%	1.53	1.68	1.94%	100%	
4051	APEPDCL	ELURU	TADEPALLIGUDEM	TANUKU	TETALI	5432101	11KV INDUSTRIALI	Industrial	AMR	0.82	0.79	2.83%	1.27	1.31	2.83%	100%	
4052	APEPDCL	ELURU	TADEPALLIGUDEM	TANUKU	TETALI	5432102	11KV INDUSTRIALII	Rural	AMR	2.66	2.46	7.50%	4.49	4.58	7.50%	100%	
4053	APEPDCL	ELURU	TADEPALLIGUDEM	TANUKU	TETALI	5432103	11KV INDUSTRIALIII	Industrial	AMR	0.94	0.91	2.76%	2.15	2.23	2.76%	100%	
4054	APEPDCL	ELURU	TADEPALLIGUDEM	TANUKU	TETALI	5432104	11KV KALDARI	Mixed	AMR	1.25	1.14	8.43%	0.81	0.64	27.95%	100%	
4055	APEPDCL	ELURU	TADEPALLIGUDEM	TANUKU	TETALI	5432106	11KV MANDAPAKA	Mixed	AMR	2.82	2.60	8.06%	1.73	1.36	27.65%	100%	
4056	APEPDCL	ELURU	TADEPALLIGUDEM	TANUKU	TETALI	5432105	11KV MUDDAPURAM	Mixed	AMR	0.74	0.68	8.33%	0.74	0.58	27.86%	100%	
4057	APEPDCL	ELURU	TADEPALLIGUDEM	TANUKU	TETALI	5432109	11KV PYDIPARRU	Rural	AMR	1.49	1.37	7.67%	0.84	0.70	23.34%	100%	
4058	APEPDCL	ELURU	TADEPALLIGUDEM	TANUKU	VELPUR	5432303	11KV AGL	Mixed	AMR	1.17	1.07	8.31%	0.68	0.54	27.85%	100%	
4059	APEPDCL	ELURU	TADEPALLIGUDEM	TANUKU	VELPUR	5432306	11KV BRR RICEMILL	Industrial	AMR	0.84	0.82	1.94%	1.62	1.68	1.94%	100%	
4060	APEPDCL	ELURU	TADEPALLIGUDEM	TANUKU	VELPUR	5432301	11KV INDUSTRIAL	Industrial	AMR	0.65	0.63	2.79%	1.29	1.34	2.79%	100%	
4061	APEPDCL	ELURU	TADEPALLIGUDEM	TANUKU	VELPUR	5432304	11KV RELANGI	Rural	AMR	2.51	2.31	7.87%	1.44	1.19	23.50%	100%	
4062	APEPDCL	ELURU	TADEPALLIGUDEM	TANUKU	VELPUR	5432305	11KV VELPUR-PBR	Rural	AMR	2.41	2.29	5.05%	1.58	1.41	15.05%	100%	
4063	APEPDCL	ELURU	TADEPALLIGUDEM	TANUKU	VELPUR	5432302	11KV VELPURLOCAL	Rural	AMR	2.84	2.62	7.82%	2.11	1.75	23.46%	100%	
4064	APEPDCL	ELURU	TADEPALLIGUDEM	TANUKU	33/11KV INDOOR SS	5431203	11KV HOUSING BOARD	Urban	AMR	2.18	2.12	2.86%	1.51	1.59	2.86%	100%	
4065	APEPDCL	ELURU	TADEPALLIGUDEM	TANUKU	33/11KV INDOOR SS	5431202	11KV RAMAKRISHNA MATHAM	Urban	AMR	3.27	3.18	2.92%	2.67	2.76	2.92%	100%	
4066	APEPDCL	ELURU	TADEPALLIGUDEM	TANUKU	33/11KV INDOOR SS	5431201	11KV RASHTRAPATHI ROAD	Urban	AMR	0.78	0.75	2.77%	0.89	0.94	2.77%	100%	
4067	APEPDCL	ELURU	TADEPALLIGUDEM	TANUKU	TANUKU	5431105	11KV DOC	Industrial	AMR	3.23	3.13	2.91%	5.07	5.18	2.91%	100%	
4068	APEPDCL	ELURU	TADEPALLIGUDEM	TANUKU	TANUKU	5431102	11KV LOCAL-1	Urban	AMR	1.77	1.72	2.80%	1.37	1.44	2.80%	100%	
4069	APEPDCL	ELURU	TADEPALLIGUDEM	TANUKU	TANUKU	5431103	11KV LOCAL-2	Urban	AMR	1.17	1.14	2.82%	1.11	1.17	2.82%	100%	
4070	APEPDCL	ELURU	TADEPALLIGUDEM	TANUKU	TANUKU	5431104	11KV RAILWAY	Urban	AMR	1.59	1.55	2.81%	1.03	1.08	2.81%	100%	
4071	APEPDCL	ELURU	TADEPALLIGUDEM	TANUKU	TANUKU	5431107	11KV RELANGIAGL	Urban	AMR	3.22	3.13	2.91%	2.78	2.87	2.91%	100%	
4072	APEPDCL	ELURU	TADEPALLIGUDEM	TANUKU	TANUKU	5431101	11KV SSN	Urban	AMR	3.54	3.44	2.91%	4.23	4.40	2.91%	100%	
4073	APEPDCL	ELURU	TADEPALLIGUDEM	TANUKU	TANUKU	5431108	11KV VELPURINDL.,	Urban	AMR	0.28	0.27	2.76%	0.30	0.32	2.76%	100%	

A. Details of Distribution Transformer (DT) Level information on 30-06-2023

Sl.No.	Zone name	Circle name	Division name	Substation Name	Feeder name	Feeder ID	Total no of DT on Feeder	No of unmetered DTs	No of metered DTs			No. of DTs with functional meters	
									AMR metered (communicable)	AMI metered (communicable)	Non-AMR / AMI metered (non-communicable)	Communicating (Total No out of 7 and 8)	Non-Communicating (Total No out of 7,8 and 9)
	1	2	3		4		5=(6+7+8+9)	6	7	8	9	10	11
1	APEPDCL	SRIKAKULAM	PALAKONDA	KOLLIVALASA	11KV BURJA	1132101	22	22	0	0	0	0	0
2	APEPDCL	SRIKAKULAM	PALAKONDA	KOLLIVALASA	11KV BURJA RURAL	1132102	59	59	0	0	0	0	0
3	APEPDCL	SRIKAKULAM	PALAKONDA	KOLLIVALASA	11KV GUTTAVALLI	1132103	148	148	0	0	0	0	0
4	APEPDCL	SRIKAKULAM	PALAKONDA	KOLLIVALASA	11KV LI SCHEME	1132104	0	0	0	0	0	0	0
5	APEPDCL	SRIKAKULAM	PALAKONDA	MADHANAPURAM	11KV ALLENA	1132202	74	74	0	0	0	0	0
6	APEPDCL	SRIKAKULAM	PALAKONDA	MADHANAPURAM	11KV MADHANAPURAM	1132201	26	26	0	0	0	0	0
7	APEPDCL	SRIKAKULAM	PALAKONDA	MADHANAPURAM	NEELADEVIPURAM LI SCHEME	1132203	0	0	0	0	0	0	0
8	APEPDCL	SRIKAKULAM	PALAKONDA	NAVAGAM	11KV BODLAPADU	1131203	52	52	0	0	0	0	0
9	APEPDCL	SRIKAKULAM	PALAKONDA	NAVAGAM	11KV MOBI QUALITY FIBRE	1131204	0	0	0	0	0	0	0
10	APEPDCL	SRIKAKULAM	PALAKONDA	NAVAGAM	11KV NAVAGAM	1131201	56	56	0	0	0	0	0
11	APEPDCL	SRIKAKULAM	PALAKONDA	NAVAGAM	11KV RWS	1131205	6	6	0	0	0	0	0
12	APEPDCL	SRIKAKULAM	PALAKONDA	NAVAGAM	11KV TETTANGI	1131202	104	104	0	0	0	0	0
13	APEPDCL	SRIKAKULAM	PALAKONDA	PALAKONDA	11KV BODDAVALASA	1131106	1	1	0	0	0	0	0
14	APEPDCL	SRIKAKULAM	PALAKONDA	PALAKONDA	11KV BURJA	1131102	28	28	0	0	0	0	0
15	APEPDCL	SRIKAKULAM	PALAKONDA	PALAKONDA	11KV PALAKONDA MHQ2	1131105	98	71	27	0	0	0	27
16	APEPDCL	SRIKAKULAM	PALAKONDA	PALAKONDA	11KV PALAKONDA TOWN	1131101	82	29	53	0	0	0	53
17	APEPDCL	SRIKAKULAM	PALAKONDA	PALAKONDA	11KV SEETAMPETA	1131104	31	31	0	0	0	0	0
18	APEPDCL	SRIKAKULAM	PALAKONDA	PALAKONDA	11KV VEERAGHATTAM	1131103	127	127	0	0	0	0	0
19	APEPDCL	SRIKAKULAM	PALAKONDA	KINJANGI	11KV DEVIKIVADA	1135202	31	31	0	0	0	0	0
20	APEPDCL	SRIKAKULAM	PALAKONDA	KINJANGI	11KV KINJANGI SSHQ FEEDER	1135203	20	20	0	0	0	0	0

Sl.No.	Zone name	Circle name	Division name	Substation Name	Feeder name	Feeder ID	Total no of DT on Feeder	No of unmetered DTs	No of metered DTs			No. of DTs with functional meters	
									AMR metered (communicable)	AMI metered (communicable)	Non-AMR / AMI metered (non-communicable)	Communicating (Total No out of 7 and 8)	Non-Communicating (Total No out of 7,8 and 9)
	1	2	3		4		5=(6+7+8+9)	6	7	8	9	10	11
21	APEPDCL	SRIKAKULAM	PALAKONDA	KINJANGI	11KV SEETHADEVIPURAM	1135201	42	42	0	0	0	0	0
22	APEPDCL	SRIKAKULAM	PALAKONDA	VANGARA	11KV CPW SCHEME, MAGGURU	1135104	0	0	0	0	0	0	0
23	APEPDCL	SRIKAKULAM	PALAKONDA	VANGARA	11KV MADDUVALASA	1135103	86	86	0	0	0	0	0
24	APEPDCL	SRIKAKULAM	PALAKONDA	VANGARA	11KV MSR PURAM	1135102	225	225	0	0	0	0	0
25	APEPDCL	SRIKAKULAM	PALAKONDA	VANGARA	11KV VANGARA MHQ	1135101	19	19	0	0	0	0	0
26	APEPDCL	SRIKAKULAM	PALAKONDA	VEERAGATTAM	11KV BITIWADA	1134103	213	213	0	0	0	0	0
27	APEPDCL	SRIKAKULAM	PALAKONDA	VEERAGATTAM	11KV KADEKELLA	1134102	111	111	0	0	0	0	0
28	APEPDCL	SRIKAKULAM	PALAKONDA	VEERAGATTAM	11KV S.NARSIPURAM	1134104	68	68	0	0	0	0	0
29	APEPDCL	SRIKAKULAM	PALAKONDA	VEERAGATTAM	11KV VEERAGHATTAM TOWN	1134101	51	51	0	0	0	0	0
30	APEPDCL	SRIKAKULAM	PALAKONDA	BATHUVA	11 KV D.R. VALASA	1145201	161	161	0	0	0	0	0
31	APEPDCL	SRIKAKULAM	PALAKONDA	G SIGADAM	11KV G.KANCHARAM	1145103	410	410	0	0	0	0	0
32	APEPDCL	SRIKAKULAM	PALAKONDA	G SIGADAM	11KV G.SIGADAM MHQ	1145101	25	25	0	0	0	0	0
33	APEPDCL	SRIKAKULAM	PALAKONDA	G SIGADAM	11KV JADA	1145102	134	134	0	0	0	0	0
34	APEPDCL	SRIKAKULAM	PALAKONDA	BODDAM	11KV BODDAM INDUSTRIAL	1141302	64	64	0	0	0	0	0
35	APEPDCL	SRIKAKULAM	PALAKONDA	BODDAM	11KV BODDAM RURAL	1141301	272	272	0	0	0	0	0
36	APEPDCL	SRIKAKULAM	PALAKONDA	BODDAM	11KV BODDAM RWS	1141303	0	0	0	0	0	0	0
37	APEPDCL	SRIKAKULAM	PALAKONDA	POGIRI	11KV POGIRI INDUSTRIAL	1141403	50	50	0	0	0	0	0
38	APEPDCL	SRIKAKULAM	PALAKONDA	POGIRI	11KV POGIRI RURAL	1141401	49	49	0	0	0	0	0
39	APEPDCL	SRIKAKULAM	PALAKONDA	POGIRI	11KV TD VALASA	1141402	78	78	0	0	0	0	0
40	APEPDCL	SRIKAKULAM	PALAKONDA	GOPALAPURAM	11KV G.KANCHARAM	1141203	106	106	0	0	0	0	0
41	APEPDCL	SRIKAKULAM	PALAKONDA	GOPALAPURAM	11KV INDUSTRIAL	1141202	41	26	15	0	0	0	15

Sl.No.	Zone name	Circle name	Division name	Substation Name	Feeder name	Feeder ID	Total no of DT on Feeder	No of unmetered DTs	No of metered DTs			No. of DTs with functional meters	
									AMR metered (communicable)	AMI metered (communicable)	Non-AMR / AMI metered (non-communicable)	Communicating (Total No out of 7 and 8)	Non-Communicating (Total No out of 7,8 and 9)
	1	2	3		4		5=(6+7+8+9)	6	7	8	9	10	11
42	APEPDCL	SRIKAKULAM	PALAKONDA	GOPALAPURAM	11KV TOWN3	1141201	78	35	43	0	0	0	43
43	APEPDCL	SRIKAKULAM	PALAKONDA	GOPALAPURAM	11KV VARALAXMI INDUSTRIAL	1141204	0	0	0	0	0	0	0
44	APEPDCL	SRIKAKULAM	PALAKONDA	RAJAM	11KV A AGRAHARAM	1141105	1	1	0	0	0	0	0
45	APEPDCL	SRIKAKULAM	PALAKONDA	RAJAM	11KV GURAVAM INDUSTRIAL	1141111	1	1	0	0	0	0	0
46	APEPDCL	SRIKAKULAM	PALAKONDA	RAJAM	11KV RAJAM TOWN IV	1141110	90	66	24	0	0	0	24
47	APEPDCL	SRIKAKULAM	PALAKONDA	RAJAM	11KV RAJAM TOWN-I	1141101	93	40	53	0	0	0	53
48	APEPDCL	SRIKAKULAM	PALAKONDA	RAJAM	11KV RAJAM TOWN-II	1141102	45	23	22	0	0	0	22
49	APEPDCL	SRIKAKULAM	PALAKONDA	RAJAM	11KV UNUKURU	1141103	31	31	0	0	0	0	0
50	APEPDCL	SRIKAKULAM	PALAKONDA	RAJAM	11KV VASAVI STEELS	1141108	14	14	0	0	0	0	0
51	APEPDCL	SRIKAKULAM	PALAKONDA	UNGARADAMETTA	11KV BOORADA	1143102	185	185	0	0	0	0	0
52	APEPDCL	SRIKAKULAM	PALAKONDA	UNGARADAMETTA	11KV RAJAM WATER WORKS	1143104	0	0	0	0	0	0	0
53	APEPDCL	SRIKAKULAM	PALAKONDA	UNGARADAMETTA	11KV REGIDIMHQ-INDL	1143101	67	67	0	0	0	0	0
54	APEPDCL	SRIKAKULAM	PALAKONDA	UNGARADAMETTA	11KV SANIKILI	1143103	180	180	0	0	0	0	0
55	APEPDCL	SRIKAKULAM	PALAKONDA	G.S.PURAM	11 KV BODDURU	1142202	70	70	0	0	0	0	0
56	APEPDCL	SRIKAKULAM	PALAKONDA	G.S.PURAM	11 KV G.S.PURAM SS HQ	1142201	15	15	0	0	0	0	0
57	APEPDCL	SRIKAKULAM	PALAKONDA	G.S.PURAM	11 KV SURAVARAM	1142203	58	58	0	0	0	0	0
58	APEPDCL	SRIKAKULAM	PALAKONDA	SANTHAKAVITY	11KV G S PURAM	1142102	92	92	0	0	0	0	0
59	APEPDCL	SRIKAKULAM	PALAKONDA	SANTHAKAVITY	11KV HONJARAM	1142103	111	111	0	0	0	0	0
60	APEPDCL	SRIKAKULAM	PALAKONDA	SANTHAKAVITY	11KV JAVAM RWS	1142105	0	0	0	0	0	0	0
61	APEPDCL	SRIKAKULAM	PALAKONDA	SANTHAKAVITY	11KV SANTAKAVITI MHQ	1142101	20	20	0	0	0	0	0
62	APEPDCL	SRIKAKULAM	PALAKONDA	SANTHAKAVITY	11KV TALADA RWS	1142104	1	1	0	0	0	0	0

Sl.No.	Zone name	Circle name	Division name	Substation Name	Feeder name	Feeder ID	Total no of DT on Feeder	No of unmetered DTs	No of metered DTs			No. of DTs with functional meters	
									AMR metered (communicable)	AMI metered (communicable)	Non-AMR / AMI metered (non-communicable)	Communicating (Total No out of 7 and 8)	Non-Communicating (Total No out of 7,8 and 9)
	1	2	3		4		5=(6+7+8+9)	6	7	8	9	10	11
63	APEPDCL	SRIKAKULAM	PALAKONDA	BHAMINI	11KV BHAMINI MHQ	1123201	7	7	0	0	0	0	0
64	APEPDCL	SRIKAKULAM	PALAKONDA	BHAMINI	11KV BHAMINI-BATHILI	1123203	8	8	0	0	0	0	0
65	APEPDCL	SRIKAKULAM	PALAKONDA	BHAMINI	11KV BHAMINI-KORMA	1123202	200	200	0	0	0	0	0
66	APEPDCL	SRIKAKULAM	PALAKONDA	BHAMINI	11KV LI SCHEME	1123204	11	11	0	0	0	0	0
67	APEPDCL	SRIKAKULAM	PALAKONDA	GURANDI	11KV GURANDI	1123401	63	63	0	0	0	0	0
68	APEPDCL	SRIKAKULAM	PALAKONDA	GURANDI	11KV GURANDI -NERIDI LI SCHEME	1123403	1	1	0	0	0	0	0
69	APEPDCL	SRIKAKULAM	PALAKONDA	GURANDI	11KV GURANDI-BATHILI	1123402	80	80	0	0	0	0	0
70	APEPDCL	SRIKAKULAM	PALAKONDA	HIRAMANDALAM	11KV GULUMURU	1122104	31	31	0	0	0	0	0
71	APEPDCL	SRIKAKULAM	PALAKONDA	HIRAMANDALAM	11KV HIRAMANDALAM MHQ	1122101	71	71	0	0	0	0	0
72	APEPDCL	SRIKAKULAM	PALAKONDA	HIRAMANDALAM	11KV TULAGAM	1122103	111	111	0	0	0	0	0
73	APEPDCL	SRIKAKULAM	PALAKONDA	L N PETA	11KV L.N.PETA MHQ	1122102	50	50	0	0	0	0	0
74	APEPDCL	SRIKAKULAM	PALAKONDA	L N PETA	11KV L.N.PETA-BORRAMPETA	1122106	135	135	0	0	0	0	0
75	APEPDCL	SRIKAKULAM	PALAKONDA	L N PETA	11KV L.N.PETA-SCOTPETA	1122105	83	83	0	0	0	0	0
76	APEPDCL	SRIKAKULAM	PALAKONDA	KOTTURU	11KV KOTHURU MHQ	1123101	82	82	0	0	0	0	0
77	APEPDCL	SRIKAKULAM	PALAKONDA	KOTTURU	11KV KOTHURU-BAGGA	1123104	53	53	0	0	0	0	0
78	APEPDCL	SRIKAKULAM	PALAKONDA	KOTTURU	11KV KOTHURU-METTURU	1123103	148	148	0	0	0	0	0
79	APEPDCL	SRIKAKULAM	PALAKONDA	KOTTURU	11KV KOTHURU-VASAPA	1123102	30	30	0	0	0	0	0
80	APEPDCL	SRIKAKULAM	PALAKONDA	NIVAGAM	11 KV KADUMA LIS	1123306	0	0	0	0	0	0	0
81	APEPDCL	SRIKAKULAM	PALAKONDA	NIVAGAM	11KV NIVAGAM INDUSTRIAL	1123303	27	27	0	0	0	0	0
82	APEPDCL	SRIKAKULAM	PALAKONDA	NIVAGAM	11KV NIVAGAM-AKULATUMPARA	1123301	62	62	0	0	0	0	0
83	APEPDCL	SRIKAKULAM	PALAKONDA	NIVAGAM	11KV NIVAGAM-BALDA	1123302	110	110	0	0	0	0	0

Sl.No.	Zone name	Circle name	Division name	Substation Name	Feeder name	Feeder ID	Total no of DT on Feeder	No of unmetered DTs	No of metered DTs			No. of DTs with functional meters	
									AMR metered (communicable)	AMI metered (communicable)	Non-AMR / AMI metered (non-communicable)	Communicating (Total No out of 7 and 8)	Non-Communicating (Total No out of 7,8 and 9)
	1	2	3		4		5=(6+7+8+9)	6	7	8	9	10	11
84	APEPDCL	SRIKAKULAM	PALAKONDA	NIVAGAM	11KV NIVAGAM-RUGADA LIS	1123304	0	0	0	0	0	0	0
85	APEPDCL	SRIKAKULAM	PALAKONDA	NIVAGAM	11KV VASAPA RWS FEEDER	1123305	1	1	0	0	0	0	0
86	APEPDCL	SRIKAKULAM	PALAKONDA	DONUBAI	11KV DONUBAI SS HEAD QTR	1133203	5	5	0	0	0	0	0
87	APEPDCL	SRIKAKULAM	PALAKONDA	DONUBAI	11KV GATIGUMMADA	1133202	38	38	0	0	0	0	0
88	APEPDCL	SRIKAKULAM	PALAKONDA	DONUBAI	11KV POLLA	1133201	35	35	0	0	0	0	0
89	APEPDCL	SRIKAKULAM	PALAKONDA	SEETHAMPETA	11KV DONUBAI	1133102	115	115	0	0	0	0	0
90	APEPDCL	SRIKAKULAM	PALAKONDA	SEETHAMPETA	11KV KUSIMI	1133103	125	125	0	0	0	0	0
91	APEPDCL	SRIKAKULAM	PALAKONDA	SEETHAMPETA	11KV SEETHAMPETA MHQ	1133101	43	43	0	0	0	0	0
92	APEPDCL	SRIKAKULAM	SRIKAKULAM	THOGARAM	11KV DUSI	1121201	78	78	0	0	0	0	0
93	APEPDCL	SRIKAKULAM	SRIKAKULAM	THOGARAM	11KV G.K.VALASA	1121202	67	67	0	0	0	0	0
94	APEPDCL	SRIKAKULAM	SRIKAKULAM	THOGARAM	11KV TOGARAM-KOTHAVALASA PWS	1121203	12	12	0	0	0	0	0
95	APEPDCL	SRIKAKULAM	SRIKAKULAM	AMADALAVALASA	11KV AMADALAVALASA RURAL	1121102	42	42	0	0	0	0	0
96	APEPDCL	SRIKAKULAM	SRIKAKULAM	AMADALAVALASA	11KV AMADALAVALASA TOWN1	1121101	40	28	12	0	0	0	12
97	APEPDCL	SRIKAKULAM	SRIKAKULAM	AMADALAVALASA	11KV AMADALAVALASA TOWN2	1121104	36	28	8	0	0	0	8
98	APEPDCL	SRIKAKULAM	SRIKAKULAM	AMADALAVALASA	11KV K.MANNAYYAPETA LI SCHEME	1121103	1	1	0	0	0	0	0
99	APEPDCL	SRIKAKULAM	SRIKAKULAM	AMADALAVALASA INDOOR	11 KV AMADALAVALASA INDUSTRIAL	1121501	13	8	5	0	0	0	5
100	APEPDCL	SRIKAKULAM	SRIKAKULAM	AMADALAVALASA INDOOR	11 KV B.R.NAGAR	1121502	30	20	10	0	0	0	10
101	APEPDCL	SRIKAKULAM	SRIKAKULAM	AMADALAVALASA INDOOR	11 KV V.R.NAGAR COLONY	1121503	27	22	5	0	0	0	5
102	APEPDCL	SRIKAKULAM	SRIKAKULAM	PARVATEESAMPETA	11KV AKKULUPET	1121403	113	113	0	0	0	0	0
103	APEPDCL	SRIKAKULAM	SRIKAKULAM	PARVATEESAMPETA	11KV BODDEPALLIPET	1121401	52	32	20	0	0	0	20
104	APEPDCL	SRIKAKULAM	SRIKAKULAM	PARVATEESAMPETA	11KV VENKAYYAPET	1121402	60	38	22	0	0	0	22

Sl.No.	Zone name	Circle name	Division name	Substation Name	Feeder name	Feeder ID	Total no of DT on Feeder	No of unmetered DTs	No of metered DTs			No. of DTs with functional meters	
									AMR metered (communicable)	AMI metered (communicable)	Non-AMR / AMI metered (non-communicable)	Communicating (Total No out of 7 and 8)	Non-Communicating (Total No out of 7,8 and 9)
	1	2	3		4		5=(6+7+8+9)	6	7	8	9	10	11
105	APEPDCL	SRIKAKULAM	SRIKAKULAM	SARUBUJJILI	11KV DEKARAVALASA LIS	1121304	0	0	0	0	0	0	0
106	APEPDCL	SRIKAKULAM	SRIKAKULAM	SARUBUJJILI	11KV SARUBUJJILI MHQ	1121301	26	26	0	0	0	0	0
107	APEPDCL	SRIKAKULAM	SRIKAKULAM	SARUBUJJILI	11KV SARUBUJJILI-ROTTAVALASA	1121303	190	190	0	0	0	0	0
108	APEPDCL	SRIKAKULAM	SRIKAKULAM	SARUBUJJILI	11KV SARUBUJJILI-YARAGAM	1121302	121	121	0	0	0	0	0
109	APEPDCL	SRIKAKULAM	SRIKAKULAM	ADAPAKA	11KV ADAPAKA	1116401	20	20	0	0	0	0	0
110	APEPDCL	SRIKAKULAM	SRIKAKULAM	ADAPAKA	11KV GURRALAPALEM	1116402	211	211	0	0	0	0	0
111	APEPDCL	SRIKAKULAM	SRIKAKULAM	ADAPAKA	11KV KOTHAKOTA	1116403	38	38					
112	APEPDCL	SRIKAKULAM	SRIKAKULAM	BUDUMURU	11KV ADAPAKA	1116101	249	249	0	0	0	0	0
113	APEPDCL	SRIKAKULAM	SRIKAKULAM	BUDUMURU	11KV BUDUMURU	1116103	19	19	0	0	0	0	0
114	APEPDCL	SRIKAKULAM	SRIKAKULAM	BUDUMURU	11KV MURAPAKA	1116102	154	154	0	0	0	0	0
115	APEPDCL	SRIKAKULAM	SRIKAKULAM	BUDUMURU	11KV THAMADA INDUSTRIAL	1116104	1	1	0	0	0	0	0
116	APEPDCL	SRIKAKULAM	SRIKAKULAM	K.S.PALEM	11KV K.S.PALEM	1116303	13	13	0	0	0	0	0
117	APEPDCL	SRIKAKULAM	SRIKAKULAM	K.S.PALEM	11KV KUPPILI INDUSTRIAL	1116304	55	55	0	0	0	0	0
118	APEPDCL	SRIKAKULAM	SRIKAKULAM	K.S.PALEM	11KV LOPENTA	1116302	142	142	0	0	0	0	0
119	APEPDCL	SRIKAKULAM	SRIKAKULAM	K.S.PALEM	11KV PEDARAO PALLI	1116301	255	255	0	0	0	0	0
120	APEPDCL	SRIKAKULAM	SRIKAKULAM	LAVERU	11KV GOVINDAPURAM	1116203	144	144	0	0	0	0	0
121	APEPDCL	SRIKAKULAM	SRIKAKULAM	LAVERU	11KV LAVERU MHQ	1116201	26	26	0	0	0	0	0
122	APEPDCL	SRIKAKULAM	SRIKAKULAM	LAVERU	11KV VENKATAPURAM	1116202	224	224	0	0	0	0	0
123	APEPDCL	SRIKAKULAM	SRIKAKULAM	LAVERU	11KV LAVETIPALEM	1116204	13	13					
124	APEPDCL	SRIKAKULAM	SRIKAKULAM	Lolugu	BANAM	1144401	116	116	0	0	0	0	0
125	APEPDCL	SRIKAKULAM	SRIKAKULAM	Lolugu	LOLUGU INDUSTRIAL	1144403	37	37	0	0	0	0	0

Sl.No.	Zone name	Circle name	Division name	Substation Name	Feeder name	Feeder ID	Total no of DT on Feeder	No of unmetered DTs	No of metered DTs			No. of DTs with functional meters	
									AMR metered (communicable)	AMI metered (communicable)	Non-AMR / AMI metered (non-communicable)	Communicating (Total No out of 7 and 8)	Non-Communicating (Total No out of 7,8 and 9)
	1	2	3		4		5=(6+7+8+9)	6	7	8	9	10	11
126	APEPDCL	SRIKAKULAM	SRIKAKULAM	Lolugu	NANDIVADA	1144402	103	103	0	0	0	0	0
127	APEPDCL	SRIKAKULAM	SRIKAKULAM	KINTALI	11KV DALLAVALASA	1144202	83	83	0	0	0	0	0
128	APEPDCL	SRIKAKULAM	SRIKAKULAM	KINTALI	11KV KINTHALI	1144201	45	45	0	0	0	0	0
129	APEPDCL	SRIKAKULAM	SRIKAKULAM	KINTALI	11KV SINGURU	1144203	18	18	0	0	0	0	0
130	APEPDCL	SRIKAKULAM	SRIKAKULAM	PONDURU	11KV PONDURU TOWN	1144101	67	67	0	0	0	0	0
131	APEPDCL	SRIKAKULAM	SRIKAKULAM	PONDURU	11KV PONDURU-DEVARAVALASA	1144105	107	107	0	0	0	0	0
132	APEPDCL	SRIKAKULAM	SRIKAKULAM	PONDURU	11KV PONDURU-INDUSTRIAL	1144102	38	38	0	0	0	0	0
133	APEPDCL	SRIKAKULAM	SRIKAKULAM	PONDURU	11KV PONDURU-LOLUGU	1144103	131	131	0	0	0	0	0
134	APEPDCL	SRIKAKULAM	SRIKAKULAM	PONDURU	11KV PONDURU-SIRIPURAM	1144104	69	69	0	0	0	0	0
135	APEPDCL	SRIKAKULAM	SRIKAKULAM	THADIVALASA	11KV GORINTA	1144301	47	47	0	0	0	0	0
136	APEPDCL	SRIKAKULAM	SRIKAKULAM	THADIVALASA	11KV THADIVALASA	1144303	8	8	0	0	0	0	0
137	APEPDCL	SRIKAKULAM	SRIKAKULAM	THADIVALASA	11KV WALTAIR	1144302	44	44	0	0	0	0	0
138	APEPDCL	SRIKAKULAM	SRIKAKULAM	KOSTA	11KV KOSTA	1117502	108	108	0	0	0	0	0
139	APEPDCL	SRIKAKULAM	SRIKAKULAM	KOSTA	11KV NELIVADA	1117501	164	164	0	0	0	0	0
140	APEPDCL	SRIKAKULAM	SRIKAKULAM	KOSTA	11KV PICINI INDUSTRIAL	1117503	10	10	0	0	0	0	0
141	APEPDCL	SRIKAKULAM	SRIKAKULAM	KOSTA	11KV PISINI MHQ	1117505	8	8	0	0	0	0	0
142	APEPDCL	SRIKAKULAM	SRIKAKULAM	KOSTA	11KV RG INDUSTRY	1117504	0	0	0	0	0	0	0
143	APEPDCL	SRIKAKULAM	SRIKAKULAM	P.B.VARAM	11KV ANDHRA ORGANICS	1117205	0	0	0	0	0	0	0
144	APEPDCL	SRIKAKULAM	SRIKAKULAM	P.B.VARAM	11KV CDL	1117204	16	16	0	0	0	0	0
145	APEPDCL	SRIKAKULAM	SRIKAKULAM	P.B.VARAM	11KV NARUVA	1117201	109	109	0	0	0	0	0
146	APEPDCL	SRIKAKULAM	SRIKAKULAM	P.B.VARAM	11KV P.B.VARAM TOWN	1117203	64	64	0	0	0	0	0

Sl.No.	Zone name	Circle name	Division name	Substation Name	Feeder name	Feeder ID	Total no of DT on Feeder	No of unmetered DTs	No of metered DTs			No. of DTs with functional meters	
									AMR metered (communicable)	AMI metered (communicable)	Non-AMR / AMI metered (non-communicable)	Communicating (Total No out of 7 and 8)	Non-Communicating (Total No out of 7,8 and 9)
	1	2	3		4		5=(6+7+8+9)	6	7	8	9	10	11
147	APEPDCL	SRIKAKULAM	SRIKAKULAM	P.B.VARAM	11KV VARISAM	1117202	55	55	0	0	0	0	0
148	APEPDCL	SRIKAKULAM	SRIKAKULAM	PATHARLAPALLI	11KV KOTAPALEM	1117302	202	202	0	0	0	0	0
149	APEPDCL	SRIKAKULAM	SRIKAKULAM	PATHARLAPALLI	11KV MARUVADA	1117301	286	286	0	0	0	0	0
150	APEPDCL	SRIKAKULAM	SRIKAKULAM	PATHARLAPALLI	11KV MENTADA	1117303	166	166	0	0	0	0	0
151	APEPDCL	SRIKAKULAM	SRIKAKULAM	PATHARLAPALLI	11KV PATHARLAPALLI MHQ	1117304	22	22	0	0	0	0	0
152	APEPDCL	SRIKAKULAM	SRIKAKULAM	RANASTHALAM	11KV KAMMASIGADAM	1117105	167	167	0	0	0	0	0
153	APEPDCL	SRIKAKULAM	SRIKAKULAM	RANASTHALAM	11KV LAVERU IDA	1117102	14	14	0	0	0	0	0
154	APEPDCL	SRIKAKULAM	SRIKAKULAM	RANASTHALAM	11KV RANASTHALAM TOWN	1117101	105	105	0	0	0	0	0
155	APEPDCL	SRIKAKULAM	SRIKAKULAM	RANASTHALAM	11KV RAVADA	1117104	161	161	0	0	0	0	0
156	APEPDCL	SRIKAKULAM	SRIKAKULAM	RANASTHALAM	11KV SANCHAM	1117106	211	211	0	0	0	0	0
157	APEPDCL	SRIKAKULAM	SRIKAKULAM	RANASTHALAM	11KV SEETHAMVALASA	1117103	19	19	0	0	0	0	0
158	APEPDCL	SRIKAKULAM	SRIKAKULAM	YERRAVARAM	11KV GOSHAM	1117401	128	128	0	0	0	0	0
159	APEPDCL	SRIKAKULAM	SRIKAKULAM	YERRAVARAM	11KV TEPPALAVALASA	1117402	106	106	0	0	0	0	0
160	APEPDCL	SRIKAKULAM	SRIKAKULAM	YERRAVARAM	11KV V.N.PURAM	1117403	47	47	0	0	0	0	0
161	APEPDCL	SRIKAKULAM	SRIKAKULAM	YERRAVARAM	11KV YERRAVARAM MHQ	1117404	16	16	0	0	0	0	0
162	APEPDCL	SRIKAKULAM	SRIKAKULAM	DHARMAVARAM	11KV 24 HRS BONTHALAKODURU INDL	1113304	31	31	0	0	0	0	0
163	APEPDCL	SRIKAKULAM	SRIKAKULAM	DHARMAVARAM	11KV D.MATYALESAM	1113302	115	115	0	0	0	0	0
164	APEPDCL	SRIKAKULAM	SRIKAKULAM	DHARMAVARAM	11KV MUDDADA	1113303	70	70	0	0	0	0	0
165	APEPDCL	SRIKAKULAM	SRIKAKULAM	DHARMAVARAM	11KV PONNADA	1113301	127	127	0	0	0	0	0
166	APEPDCL	SRIKAKULAM	SRIKAKULAM	ETCHERLA	11KV ETCHERLA MHQ	1113101	65	65	0	0	0	0	0
167	APEPDCL	SRIKAKULAM	SRIKAKULAM	ETCHERLA	11KV FAREEDPETA	1113103	182	182	0	0	0	0	0

Sl.No.	Zone name	Circle name	Division name	Substation Name	Feeder name	Feeder ID	Total no of DT on Feeder	No of unmetered DTs	No of metered DTs			No. of DTs with functional meters	
									AMR metered (communicable)	AMI metered (communicable)	Non-AMR / AMI metered (non-communicable)	Communicating (Total No out of 7 and 8)	Non-Communicating (Total No out of 7,8 and 9)
	1	2	3		4		5=(6+7+8+9)	6	7	8	9	10	11
168	APEPDCL	SRIKAKULAM	SRIKAKULAM	ETCHERLA	11KV IDA LOLUGU	1113104	35	35	0	0	0	0	0
169	APEPDCL	SRIKAKULAM	SRIKAKULAM	ETCHERLA	11KV KOYYAM	1113102	98	98	0	0	0	0	0
170	APEPDCL	SRIKAKULAM	SRIKAKULAM	GUJARATHIPETA	11KV BONTHALA KODURU	1113203	185	185	0	0	0	0	0
171	APEPDCL	SRIKAKULAM	SRIKAKULAM	GUJARATHIPETA	11KV GUJARATHIPETA	1113201	72	40	32	0	0	0	32
172	APEPDCL	SRIKAKULAM	SRIKAKULAM	GUJARATHIPETA	11KV INDUSTRIAL	1113202	60	46	14	0	0	0	14
173	APEPDCL	SRIKAKULAM	SRIKAKULAM	GUJARATHIPETA	11KV KUSALAPURAM	1113204	74	44	30	0	0	0	30
174	APEPDCL	SRIKAKULAM	SRIKAKULAM	KOYYAM	11KV BADIVANIPETA	1113401	142	142	0	0	0	0	0
175	APEPDCL	SRIKAKULAM	SRIKAKULAM	KOYYAM	11KV K.K.NAIDUPETA	1113403	32	32	0	0	0	0	0
176	APEPDCL	SRIKAKULAM	SRIKAKULAM	KOYYAM	11KV VAISAKHI BIO INDUSTRIAL	1113402	0	0	0	0	0	0	0
177	APEPDCL	SRIKAKULAM	SRIKAKULAM	CHALLAPETA	11 KV CHALLAPETA 24HRS	1115205	59	59	0	0	0	0	0
178	APEPDCL	SRIKAKULAM	SRIKAKULAM	CHALLAPETA	11KV SRIKURMAM	1115202	91	91	0	0	0	0	0
179	APEPDCL	SRIKAKULAM	SRIKAKULAM	CHALLAPETA	11KV SRIKURMAM AGL	1115203	69	69	0	0	0	0	0
180	APEPDCL	SRIKAKULAM	SRIKAKULAM	CHALLAPETA	11KV VOPPANGI	1115201	86	86	0	0	0	0	0
181	APEPDCL	SRIKAKULAM	SRIKAKULAM	CHALLAPETA	11KV WADADA	1115204	157	157	0	0	0	0	0
182	APEPDCL	SRIKAKULAM	SRIKAKULAM	KALINGAPATNAM	11KV BANDARUVANIPETA	1115302	62	62	0	0	0	0	0
183	APEPDCL	SRIKAKULAM	SRIKAKULAM	KALINGAPATNAM	11KV VOMMARAVALLI	1115301	66	66	0	0	0	0	0
184	APEPDCL	SRIKAKULAM	SRIKAKULAM	KALINGAPATNAM	11KV VOMMARAVILLI AGL FEEDER	1115303	42	42	0	0	0	0	0
185	APEPDCL	SRIKAKULAM	SRIKAKULAM	TULUGU	11KV AMADALAPADU 24HRS	1115107	34	34	0	0	0	0	0
186	APEPDCL	SRIKAKULAM	SRIKAKULAM	TULUGU	11KV BOORAVALLI 24HRS	1115109	48	48	0	0	0	0	0
187	APEPDCL	SRIKAKULAM	SRIKAKULAM	TULUGU	11KV GARA MHQ	1115101	29	29	0	0	0	0	0
188	APEPDCL	SRIKAKULAM	SRIKAKULAM	TULUGU	11KV GARA RURAL	1115102	100	100	0	0	0	0	0

Sl.No.	Zone name	Circle name	Division name	Substation Name	Feeder name	Feeder ID	Total no of DT on Feeder	No of unmetered DTs	No of metered DTs			No. of DTs with functional meters	
									AMR metered (communicable)	AMI metered (communicable)	Non-AMR / AMI metered (non-communicable)	Communicating (Total No out of 7 and 8)	Non-Communicating (Total No out of 7,8 and 9)
	1	2	3		4		5=(6+7+8+9)	6	7	8	9	10	11
189	APEPDCL	SRIKAKULAM	SRIKAKULAM	TULUGU	11KV KALINGAPATNAM	1115103	26	26	0	0	0	0	0
190	APEPDCL	SRIKAKULAM	SRIKAKULAM	TULUGU	11KV KALINGAPATNAM-GARA RL 24HRS	1115108	3	3	0	0	0	0	0
191	APEPDCL	SRIKAKULAM	SRIKAKULAM	TULUGU	11KV KORNI-KORLAM	1115105	60	60	0	0	0	0	0
192	APEPDCL	SRIKAKULAM	SRIKAKULAM	TULUGU	11KV KORNI-KORLAM AGL	1115106	105	105	0	0	0	0	0
193	APEPDCL	SRIKAKULAM	SRIKAKULAM	TULUGU	11KV KOTHURUSAIRIGAM	1115104	55	55	0	0	0	0	0
194	APEPDCL	SRIKAKULAM	SRIKAKULAM	ARASAVALLI	11KV ADITYA FEEDER	1111104	82	46	36	0	0	0	36
195	APEPDCL	SRIKAKULAM	SRIKAKULAM	ARASAVALLI	11KV ARASAVALLI	1111101	66	41	25	0	0	0	25
196	APEPDCL	SRIKAKULAM	SRIKAKULAM	ARASAVALLI	11KV COLLECTOR OFFICE	1111102	16	11	5	0	0	0	5
197	APEPDCL	SRIKAKULAM	SRIKAKULAM	ARASAVALLI	11KV KILLIPALEM	1111103	32	32	0	0	0	0	0
198	APEPDCL	SRIKAKULAM	SRIKAKULAM	INDOOR	11KV GTROAD	1111203	28	20	8	0	0	0	8
199	APEPDCL	SRIKAKULAM	SRIKAKULAM	INDOOR	11KV NAGAVALI	1111204	39	28	11	0	0	0	11
200	APEPDCL	SRIKAKULAM	SRIKAKULAM	INDOOR	11KV SARASWATHI MAHAL	1111202	85	49	36	0	0	0	36
201	APEPDCL	SRIKAKULAM	SRIKAKULAM	INDOOR	11KV VISAKA COLONY	1111201	150	100	50	0	0	0	50
202	APEPDCL	SRIKAKULAM	SRIKAKULAM	ZP INDOOR	11KV APHB COLONY FEEDER	1111303	28	21	7	0	0	0	7
203	APEPDCL	SRIKAKULAM	SRIKAKULAM	ZP INDOOR	11KV KINNERA FEEDER	1111301	39	29	10	0	0	0	10
204	APEPDCL	SRIKAKULAM	SRIKAKULAM	ZP INDOOR	11KV MARUTHI FEEDER	1111302	27	18	9	0	0	0	9
205	APEPDCL	SRIKAKULAM	SRIKAKULAM	ASNM COLONY	11KV BONDILIPURAM	1112203	20	16	4	0	0	0	4
206	APEPDCL	SRIKAKULAM	SRIKAKULAM	ASNM COLONY	11KV DCCB COLONY	1112201	69	39	30	0	0	0	30
207	APEPDCL	SRIKAKULAM	SRIKAKULAM	ASNM COLONY	11KV KATTERA VEEDHI	1112202	61	45	16	0	0	0	16
208	APEPDCL	SRIKAKULAM	SRIKAKULAM	ASNM COLONY	11KV WATER WORKS	1112204	0	0	0	0	0	0	0
209	APEPDCL	SRIKAKULAM	SRIKAKULAM	SRIKAKULAM	11KV GOVT.HOSPITAL	1112105	24	19	5	0	0	0	5

Sl.No.	Zone name	Circle name	Division name	Substation Name	Feeder name	Feeder ID	Total no of DT on Feeder	No of unmetered DTs	No of metered DTs			No. of DTs with functional meters	
									AMR metered (communicable)	AMI metered (communicable)	Non-AMR / AMI metered (non-communicable)	Communicating (Total No out of 7 and 8)	Non-Communicating (Total No out of 7,8 and 9)
	1	2	3		4		5=(6+7+8+9)	6	7	8	9	10	11
210	APEPDCL	SRIKAKULAM	SRIKAKULAM	SRIKAKULAM	11KV HUDCO COLONY	1112107	29	22	7	0	0	0	7
211	APEPDCL	SRIKAKULAM	SRIKAKULAM	SRIKAKULAM	11KV PN Colony	1112106	71	41	30	0	0	0	30
212	APEPDCL	SRIKAKULAM	SRIKAKULAM	SRIKAKULAM	11KV RIMS DEDICATED	1112108	1	1	0	0	0	0	0
213	APEPDCL	SRIKAKULAM	SRIKAKULAM	SRIKAKULAM	11KV SRIKAKULAM TOWN-I	1112101	33	20	13	0	0	0	13
214	APEPDCL	SRIKAKULAM	SRIKAKULAM	SRIKAKULAM	11KV SRIKAKULAM TOWN-II	1112102	52	30	22	0	0	0	22
215	APEPDCL	SRIKAKULAM	SRIKAKULAM	SRIKAKULAM	11KV SRIKAKULAM TOWN-III	1112103	45	34	11	0	0	0	11
216	APEPDCL	SRIKAKULAM	SRIKAKULAM	SRIKAKULAM	11KV SRIKAKULAM TOWN-IV	1112104	54	34	20	0	0	0	20
217	APEPDCL	SRIKAKULAM	SRIKAKULAM	ALIKAM	11KV ALIKAM	1114301	42	42	0	0	0	0	0
218	APEPDCL	SRIKAKULAM	SRIKAKULAM	ALIKAM	11KV PONNAM	1114303	41	41	0	0	0	0	0
219	APEPDCL	SRIKAKULAM	SRIKAKULAM	ALIKAM	11KV RONANKI	1114302	49	49	0	0	0	0	0
220	APEPDCL	SRIKAKULAM	SRIKAKULAM	BHYRI	11KV BHYRI INDL	1114104	68	68	0	0	0	0	0
221	APEPDCL	SRIKAKULAM	SRIKAKULAM	BHYRI	11KV EENADU	1114101	126	126	0	0	0	0	0
222	APEPDCL	SRIKAKULAM	SRIKAKULAM	BHYRI	11KV KARAJADA	1114102	69	69	0	0	0	0	0
223	APEPDCL	SRIKAKULAM	SRIKAKULAM	BHYRI	11KV MUNASABPETA LI SCHEME	1114105	0	0	0	0	0	0	0
224	APEPDCL	SRIKAKULAM	SRIKAKULAM	BHYRI	11KV PEDDAPADU RURAL	1114103	118	118	0	0	0	0	0
225	APEPDCL	SRIKAKULAM	SRIKAKULAM	KANNGULAVARIPETA	11KV IPPILI	1114403	116	116	0	0	0	0	0
226	APEPDCL	SRIKAKULAM	SRIKAKULAM	KANNGULAVARIPETA	11KV KALLEPALLI-KILLIPALAM	1114402	80	80	0	0	0	0	0
227	APEPDCL	SRIKAKULAM	SRIKAKULAM	KANNGULAVARIPETA	11KV KANUGULAVANIPETA	1114401	23	23	0	0	0	0	0
228	APEPDCL	SRIKAKULAM	SRIKAKULAM	RAGOLU	11KV RAGOLU INDUSTRIAL	1114201	118	118	0	0	0	0	0
229	APEPDCL	SRIKAKULAM	SRIKAKULAM	RAGOLU	11KV RAGOLU RURAL	1114202	77	77	0	0	0	0	0
230	APEPDCL	SRIKAKULAM	TEKKALI	CHALLAVANIPETA	11KV ALLADA	1214105	110	110	0	0	0	0	0

Sl.No.	Zone name	Circle name	Division name	Substation Name	Feeder name	Feeder ID	Total no of DT on Feeder	No of unmetered DTs	No of metered DTs			No. of DTs with functional meters	
									AMR metered (communicable)	AMI metered (communicable)	Non-AMR / AMI metered (non-communicable)	Communicating (Total No out of 7 and 8)	Non-Communicating (Total No out of 7,8 and 9)
	1	2	3		4		5=(6+7+8+9)	6	7	8	9	10	11
231	APEPDCL	SRIKAKULAM	TEKKALI	CHALLAVANIPETA	11KV CHALLAVANIPETA LI SCHEME	1214106	1	1	0	0	0	0	0
232	APEPDCL	SRIKAKULAM	TEKKALI	CHALLAVANIPETA	11KV JALUMURU MHQ	1214101	55	55	0	0	0	0	0
233	APEPDCL	SRIKAKULAM	TEKKALI	CHALLAVANIPETA	11KV SRIMUKHALINGAM (BUDITHI)	1214104	42	42	0	0	0	0	0
234	APEPDCL	SRIKAKULAM	TEKKALI	CHALLAVANIPETA	11KV TILARU (PAGODU)	1214103	160	160	0	0	0	0	0
235	APEPDCL	SRIKAKULAM	TEKKALI	KOTABOMMALI	11 KV LIFT IRRIGATION -II FEEDER	1213108	1	1	0	0	0	0	0
236	APEPDCL	SRIKAKULAM	TEKKALI	KOTABOMMALI	11KV JARJANGI	1213103	104	104	0	0	0	0	0
237	APEPDCL	SRIKAKULAM	TEKKALI	KOTABOMMALI	11KV KOTABOMMALI INDUSTRIAL	1213106	23	23	0	0	0	0	0
238	APEPDCL	SRIKAKULAM	TEKKALI	KOTABOMMALI	11KV KOTABOMMALI MHQ	1213101	72	72	0	0	0	0	0
239	APEPDCL	SRIKAKULAM	TEKKALI	KOTABOMMALI	11KV KOTABOMMALI MHQ II	1213107	56	56	0	0	0	0	0
240	APEPDCL	SRIKAKULAM	TEKKALI	KOTABOMMALI	11KV KOTABOMMALI RURAL	1213104	118	118	0	0	0	0	0
241	APEPDCL	SRIKAKULAM	TEKKALI	KOTABOMMALI	11KV LI SCHEMES	1213105	0	0	0	0	0	0	0
242	APEPDCL	SRIKAKULAM	TEKKALI	KOTABOMMALI	11KV NEELAMPETA	1213102	74	74	0	0	0	0	0
243	APEPDCL	SRIKAKULAM	TEKKALI	KOTTAPALLI	11KV DANTHA	1213302	120	120	0	0	0	0	0
244	APEPDCL	SRIKAKULAM	TEKKALI	KOTTAPALLI	11KV KOTTAPALLI SHQ	1213301	22	22	0	0	0	0	0
245	APEPDCL	SRIKAKULAM	TEKKALI	KOTTAPALLI	11KV SARIAPALLI	1213303	84	84	0	0	0	0	0
246	APEPDCL	SRIKAKULAM	TEKKALI	NIMMADA	11KV INDUSTRIAL	1213203	14	14	0	0	0	0	0
247	APEPDCL	SRIKAKULAM	TEKKALI	NIMMADA	11KV INDUSTRIAL-II FEEDER	1213205	11	11	0	0	0	0	0
248	APEPDCL	SRIKAKULAM	TEKKALI	NIMMADA	11KV INDUSTRIAL-III FEEDER	1213206	6	6	0	0	0	0	0
249	APEPDCL	SRIKAKULAM	TEKKALI	NIMMADA	11KV NIMMADA	1213201	14	14	0	0	0	0	0
250	APEPDCL	SRIKAKULAM	TEKKALI	NIMMADA	11KV NIMMADA LIFT IRRIGATION	1213204	1	1	0	0	0	0	0
251	APEPDCL	SRIKAKULAM	TEKKALI	NIMMADA	11KV PEDDABAMMIDI	1213202	137	137	0	0	0	0	0

Sl.No.	Zone name	Circle name	Division name	Substation Name	Feeder name	Feeder ID	Total no of DT on Feeder	No of unmetered DTs	No of metered DTs			No. of DTs with functional meters	
									AMR metered (communicable)	AMI metered (communicable)	Non-AMR / AMI metered (non-communicable)	Communicating (Total No out of 7 and 8)	Non-Communicating (Total No out of 7,8 and 9)
	1	2	3		4		5=(6+7+8+9)	6	7	8	9	10	11
252	APEPDCL	SRIKAKULAM	TEKKALI	DEVADI	11KV DEVADI SHQ	1215301	46	46	0	0	0	0	0
253	APEPDCL	SRIKAKULAM	TEKKALI	DEVADI	11KV KILLAM	1215302	86	86	0	0	0	0	0
254	APEPDCL	SRIKAKULAM	TEKKALI	DEVADI	11KV MADAPAM	1215303	50	50	0	0	0	0	0
255	APEPDCL	SRIKAKULAM	TEKKALI	URLAM	11KV CHODAVARAM	1215203	118	118	0	0	0	0	0
256	APEPDCL	SRIKAKULAM	TEKKALI	URLAM	11KV KOMARTHY	1215205	76	76	0	0	0	0	0
257	APEPDCL	SRIKAKULAM	TEKKALI	URLAM	11KV LUKALAM	1215202	76	76	0	0	0	0	0
258	APEPDCL	SRIKAKULAM	TEKKALI	URLAM	11KV URLAM	1215201	17	17	0	0	0	0	0
259	APEPDCL	SRIKAKULAM	TEKKALI	URLAM	11KV WATER WORKS	1215204	2	2	0	0	0	0	0
260	APEPDCL	SRIKAKULAM	TEKKALI	NARASANNAPETA	11KV HIGHWAY MHQ	1215107	102	102	0	0	0	0	0
261	APEPDCL	SRIKAKULAM	TEKKALI	NARASANNAPETA	11KV JALUMURU LI SCHEME	1215108	0	0	0	0	0	0	0
262	APEPDCL	SRIKAKULAM	TEKKALI	NARASANNAPETA	11KV KAMBAKAYA (SARAVAKOTA)	1215103	59	59	0	0	0	0	0
263	APEPDCL	SRIKAKULAM	TEKKALI	NARASANNAPETA	11KV MADAPAM	1215104	53	53	0	0	0	0	0
264	APEPDCL	SRIKAKULAM	TEKKALI	NARASANNAPETA	11KV NARASANNAPETA MHQ II	1215106	65	65	0	0	0	0	0
265	APEPDCL	SRIKAKULAM	TEKKALI	NARASANNAPETA	11KV NARASANNAPETA TOWNI	1215101	70	70	0	0	0	0	0
266	APEPDCL	SRIKAKULAM	TEKKALI	NARASANNAPETA	11KV POLAKI	1215102	61	61	0	0	0	0	0
267	APEPDCL	SRIKAKULAM	TEKKALI	MOBAGAM	11KV EDULAVALASA	1216202	140	140	0	0	0	0	0
268	APEPDCL	SRIKAKULAM	TEKKALI	MOBAGAM	11KV GAJAPATHINAGARAM	1216204	110	110	0	0	0	0	0
269	APEPDCL	SRIKAKULAM	TEKKALI	MOBAGAM	11KV MOBAGAM MHQ	1216201	26	26	0	0	0	0	0
270	APEPDCL	SRIKAKULAM	TEKKALI	MOBAGAM	11KV VANITHA MANDALM	1216203	84	84	0	0	0	0	0
271	APEPDCL	SRIKAKULAM	TEKKALI	PINNINTIPETA	11KV GUPPIDIPETA	1216303	85	85	0	0	0	0	0
272	APEPDCL	SRIKAKULAM	TEKKALI	PINNINTIPETA	11KV PINNINTIPETA	1216301	79	79	0	0	0	0	0

Sl.No.	Zone name	Circle name	Division name	Substation Name	Feeder name	Feeder ID	Total no of DT on Feeder	No of unmetered DTs	No of metered DTs			No. of DTs with functional meters	
									AMR metered (communicable)	AMI metered (communicable)	Non-AMR / AMI metered (non-communicable)	Communicating (Total No out of 7 and 8)	Non-Communicating (Total No out of 7,8 and 9)
	1	2	3		4		5=(6+7+8+9)	6	7	8	9	10	11
273	APEPDCL	SRIKAKULAM	TEKKALI	PINNINTIPETA	11KV SUSARAM	1216302	76	76	0	0	0	0	0
274	APEPDCL	SRIKAKULAM	TEKKALI	POLAKI	11KV 24 HRS. INDUSTRIAL	1216104	32	32	0	0	0	0	0
275	APEPDCL	SRIKAKULAM	TEKKALI	POLAKI	11KV DOLA	1216103	82	82	0	0	0	0	0
276	APEPDCL	SRIKAKULAM	TEKKALI	POLAKI	11KV POLAKI MHQ	1216101	46	46	0	0	0	0	0
277	APEPDCL	SRIKAKULAM	TEKKALI	POLAKI	11KV URJAM	1216102	63	63	0	0	0	0	0
278	APEPDCL	SRIKAKULAM	TEKKALI	Ananthapuram	11 KV NEMALIKONDA FEEDER	1221502	86	62	24	0	0	0	24
279	APEPDCL	SRIKAKULAM	TEKKALI	Ananthapuram	11 KV SRINIVASA NAGAR FEEDER	1221501	38	34	4	0	0	0	4
280	APEPDCL	SRIKAKULAM	TEKKALI	BODDAPADU	11KV BODDAPADU SS HQ	1221401	12	12	0	0	0	0	0
281	APEPDCL	SRIKAKULAM	TEKKALI	BODDAPADU	11KV MAKANNAPALLI RURAL	1221402	42	42	0	0	0	0	0
282	APEPDCL	SRIKAKULAM	TEKKALI	BODDAPADU	11KV MAMIDIPALLI RURAL	1221403	4	4	0	0	0	0	0
283	APEPDCL	SRIKAKULAM	TEKKALI	KASIBUGGA	11KV ANANTHAPURAM	1221201	71	51	20	0	0	0	20
284	APEPDCL	SRIKAKULAM	TEKKALI	KASIBUGGA	11KV CHINABADAM RURAL	1221202	58	42	16	0	0	0	16
285	APEPDCL	SRIKAKULAM	TEKKALI	KASIBUGGA	11KV RAMAKRISHANA PURAM	1221203	66	56	10	0	0	0	10
286	APEPDCL	SRIKAKULAM	TEKKALI	HARIPURAM	11KV AMBUGAM	1224202	132	132	0	0	0	0	0
287	APEPDCL	SRIKAKULAM	TEKKALI	HARIPURAM	11KV HARIPURAM	1224201	78	78	0	0	0	0	0
288	APEPDCL	SRIKAKULAM	TEKKALI	HARIPURAM	11KV UDDANAM	1224203	133	133	0	0	0	0	0
289	APEPDCL	SRIKAKULAM	TEKKALI	MANDASA	11KV BAGABANDA	1224103	69	69	0	0	0	0	0
290	APEPDCL	SRIKAKULAM	TEKKALI	MANDASA	11KV HONNALI	1224102	122	122	0	0	0	0	0
291	APEPDCL	SRIKAKULAM	TEKKALI	MANDASA	11KV MAKARAJYOLA	1224104	11	11	0	0	0	0	0
292	APEPDCL	SRIKAKULAM	TEKKALI	MANDASA	11KV MANDASA TOWN	1224101	73	73	0	0	0	0	0
293	APEPDCL	SRIKAKULAM	TEKKALI	BRAHMANATARLA	11KV BRAHMANATARLA	1221301	20	20	0	0	0	0	0

Sl.No.	Zone name	Circle name	Division name	Substation Name	Feeder name	Feeder ID	Total no of DT on Feeder	No of unmetered DTs	No of metered DTs			No. of DTs with functional meters	
									AMR metered (communicable)	AMI metered (communicable)	Non-AMR / AMI metered (non-communicable)	Communicating (Total No out of 7 and 8)	Non-Communicating (Total No out of 7,8 and 9)
	1	2	3		4		5=(6+7+8+9)	6	7	8	9	10	11
294	APEPDCL	SRIKAKULAM	TEKKALI	BRAHMANATARLA	11KV GOPPILI RURAL	1221303	132	132	0	0	0	0	0
295	APEPDCL	SRIKAKULAM	TEKKALI	BRAHMANATARLA	11KV VENKATAPURAM	1221302	55	55	0	0	0	0	0
296	APEPDCL	SRIKAKULAM	TEKKALI	PALASA	11KV GANDHINAGAR	1221104	66	48	18	0	0	0	18
297	APEPDCL	SRIKAKULAM	TEKKALI	PALASA	11KV MOGILIPADU	1221101	100	60	40	0	0	0	40
298	APEPDCL	SRIKAKULAM	TEKKALI	PALASA	11KV RAMAKRISHNAPURAM RURAL	1221103	60	45	15	0	0	0	15
299	APEPDCL	SRIKAKULAM	TEKKALI	PALASA	11KV SUDIKONDA	1221105	53	41	12	0	0	0	12
300	APEPDCL	SRIKAKULAM	TEKKALI	AKKUPALLI	11KV AKKUPALLI 24HRS	1223301	9	9	0	0	0	0	0
301	APEPDCL	SRIKAKULAM	TEKKALI	AKKUPALLI	11KV GARUDABADRA RURAL	1223302	57	57	0	0	0	0	0
302	APEPDCL	SRIKAKULAM	TEKKALI	AKKUPALLI	11KV METTURU RURAL	1223303	40	40	0	0	0	0	0
303	APEPDCL	SRIKAKULAM	TEKKALI	PUNDI	11KV AMALAPADU	1223202	129	129	0	0	0	0	0
304	APEPDCL	SRIKAKULAM	TEKKALI	PUNDI	11KV PATHA TEKKALI	1223203	112	112	0	0	0	0	0
305	APEPDCL	SRIKAKULAM	TEKKALI	PUNDI	11KV PUNDI RWS	1223201	26	26	0	0	0	0	0
306	APEPDCL	SRIKAKULAM	TEKKALI	V KOTTURU	11KV AKKUPALLI	1223102	71	71	0	0	0	0	0
307	APEPDCL	SRIKAKULAM	TEKKALI	V KOTTURU	11KV BENDI	1223103	79	79	0	0	0	0	0
308	APEPDCL	SRIKAKULAM	TEKKALI	V KOTTURU	11KV V.KOTTURU MHQ	1223101	24	24	0	0	0	0	0
309	APEPDCL	SRIKAKULAM	TEKKALI	GOPPILI	11KV CHINNAHAMSARURAL	1219203	28	28	0	0	0	0	0
310	APEPDCL	SRIKAKULAM	TEKKALI	GOPPILI	11KV GOPPILI SS HQ	1219201	11	11	0	0	0	0	0
311	APEPDCL	SRIKAKULAM	TEKKALI	GOPPILI	11KV KARAJADA RURAL	1219202	39	39	0	0	0	0	0
312	APEPDCL	SRIKAKULAM	TEKKALI	MELIAPUTTI	11KV CHAPARA RURAL	1219102	111	111	0	0	0	0	0
313	APEPDCL	SRIKAKULAM	TEKKALI	MELIAPUTTI	11KV MELIAPUTTI INDUSTRIAL-EXPRESS	1219104	2	2	0	0	0	0	0
314	APEPDCL	SRIKAKULAM	TEKKALI	MELIAPUTTI	11KV MELIAPUTTI MHQ	1219101	54	54	0	0	0	0	0

Sl.No.	Zone name	Circle name	Division name	Substation Name	Feeder name	Feeder ID	Total no of DT on Feeder	No of unmetered DTs	No of metered DTs			No. of DTs with functional meters	
									AMR metered (communicable)	AMI metered (communicable)	Non-AMR / AMI metered (non-communicable)	Communicating (Total No out of 7 and 8)	Non-Communicating (Total No out of 7,8 and 9)
	1	2	3		4		5=(6+7+8+9)	6	7	8	9	10	11
315	APEPDCL	SRIKAKULAM	TEKKALI	MELIAPUTTI	11KV TIDDIMI RURAL	1219103	152	152	0	0	0	0	0
316	APEPDCL	SRIKAKULAM	TEKKALI	GANGUWADA	11KV GANGUWADA	1218201	32	32	0	0	0	0	0
317	APEPDCL	SRIKAKULAM	TEKKALI	GANGUWADA	11KV GUJIWADA	1218203	27	27	0	0	0	0	0
318	APEPDCL	SRIKAKULAM	TEKKALI	GANGUWADA	11KV PEDDALAXMIPURAM	1218202	28	28	0	0	0	0	0
319	APEPDCL	SRIKAKULAM	TEKKALI	PATHAPATNAM	11KV KORASAWADA	1218102	98	98	0	0	0	0	0
320	APEPDCL	SRIKAKULAM	TEKKALI	PATHAPATNAM	11KV PATHAPATNAM MHQ	1218101	116	116	0	0	0	0	0
321	APEPDCL	SRIKAKULAM	TEKKALI	PATHAPATNAM	11KV R.L.PURAM	1218103	126	126	0	0	0	0	0
322	APEPDCL	SRIKAKULAM	TEKKALI	ROMPIVALASA	11KV LIFT IRRIGATION SCHEME FEEDER	1218304	0	0	0	0	0	0	0
323	APEPDCL	SRIKAKULAM	TEKKALI	ROMPIVALASA	11KV RLPURAM	1218303	56	56	0	0	0	0	0
324	APEPDCL	SRIKAKULAM	TEKKALI	ROMPIVALASA	11KV ROMPIVALASA	1218301	7	7	0	0	0	0	0
325	APEPDCL	SRIKAKULAM	TEKKALI	ROMPIVALASA	11KV SEEDHI	1218302	60	60	0	0	0	0	0
326	APEPDCL	SRIKAKULAM	TEKKALI	BUDITHI	11 KV ATCHUTAPURAM WATER WORKS	1217205	0	0	0	0	0	0	0
327	APEPDCL	SRIKAKULAM	TEKKALI	BUDITHI	11KV BUDITHI SS HQ	1217204	15	15	0	0	0	0	0
328	APEPDCL	SRIKAKULAM	TEKKALI	BUDITHI	11KV INDUSTRIAL	1217203	18	18	0	0	0	0	0
329	APEPDCL	SRIKAKULAM	TEKKALI	BUDITHI	11KV TIMADAM	1217202	166	166	0	0	0	0	0
330	APEPDCL	SRIKAKULAM	TEKKALI	BUDITHI	11KV VADNIVALASA	1217201	51	51	0	0	0	0	0
331	APEPDCL	SRIKAKULAM	TEKKALI	NOWTHALA	11 KV KALLATA LIFT IRREGATION FEEDER	1217304	0	0	0	0	0	0	0
332	APEPDCL	SRIKAKULAM	TEKKALI	NOWTHALA	11KV DHANUPURAM	1217303	15	15	0	0	0	0	0
333	APEPDCL	SRIKAKULAM	TEKKALI	NOWTHALA	11KV LAMBA	1217302	52	52	0	0	0	0	0
334	APEPDCL	SRIKAKULAM	TEKKALI	NOWTHALA	11KV NOWTHALA SS HQ	1217301	16	16	0	0	0	0	0
335	APEPDCL	SRIKAKULAM	TEKKALI	SARAVAKOTA	11KV ALDU	1217102	71	71	0	0	0	0	0

Sl.No.	Zone name	Circle name	Division name	Substation Name	Feeder name	Feeder ID	Total no of DT on Feeder	No of unmetered DTs	No of metered DTs			No. of DTs with functional meters	
									AMR metered (communicable)	AMI metered (communicable)	Non-AMR / AMI metered (non-communicable)	Communicating (Total No out of 7 and 8)	Non-Communicating (Total No out of 7,8 and 9)
	1	2	3		4		5=(6+7+8+9)	6	7	8	9	10	11
336	APEPDCL	SRIKAKULAM	TEKKALI	SARAVAKOTA	11KV BONTHU	1217103	46	46	0	0	0	0	0
337	APEPDCL	SRIKAKULAM	TEKKALI	SARAVAKOTA	11KV SARAVAKOTA MHQ	1217101	25	25	0	0	0	0	0
338	APEPDCL	SRIKAKULAM	TEKKALI	EDUPURAM	11KV DHARMAPURAM	1234303	32	32	0	0	0	0	0
339	APEPDCL	SRIKAKULAM	TEKKALI	EDUPURAM	11KV DONKURU	1234302	59	59	0	0	0	0	0
340	APEPDCL	SRIKAKULAM	TEKKALI	EDUPURAM	11KV EDUPURAM	1234301	19	19	0	0	0	0	0
341	APEPDCL	SRIKAKULAM	TEKKALI	ITCHAPURAM	11KV ITCHAPURAM TOWN1	1234101	88	59	29	0	0	0	29
342	APEPDCL	SRIKAKULAM	TEKKALI	ITCHAPURAM	11KV ITCHAPURAM TOWN2 (ASPETA)	1234104	90	58	32	0	0	0	32
343	APEPDCL	SRIKAKULAM	TEKKALI	ITCHAPURAM	11KV LODDAPUTTI	1234102	24	24	0	0	0	0	0
344	APEPDCL	SRIKAKULAM	TEKKALI	ITCHAPURAM	11KV MANDAPALLI	1234103	75	75	0	0	0	0	0
345	APEPDCL	SRIKAKULAM	TEKKALI	PAITHARIKEERTHIPURAM	11KV BIRLANGI	1234202	113	113	0	0	0	0	0
346	APEPDCL	SRIKAKULAM	TEKKALI	PAITHARIKEERTHIPURAM	11KV KEERTHIPURAM	1234201	17	17	0	0	0	0	0
347	APEPDCL	SRIKAKULAM	TEKKALI	PAITHARIKEERTHIPURAM	11KV TELUKUNCHI	1234203	62	62	0	0	0	0	0
348	APEPDCL	SRIKAKULAM	TEKKALI	KANCHILI	11KV JADUPUDI	1232102	52	52	0	0	0	0	0
349	APEPDCL	SRIKAKULAM	TEKKALI	KANCHILI	11KV JL KOTA	1232103	32	32	0	0	0	0	0
350	APEPDCL	SRIKAKULAM	TEKKALI	KANCHILI	11KV KANCHILI MHQ	1232101	69	69	0	0	0	0	0
351	APEPDCL	SRIKAKULAM	TEKKALI	M.S.PALLI	11KV GOLLA KANCHILI	1232202	116	116	0	0	0	0	0
352	APEPDCL	SRIKAKULAM	TEKKALI	M.S.PALLI	11KV M.S.PALLI	1232201	15	15	0	0	0	0	0
353	APEPDCL	SRIKAKULAM	TEKKALI	M.S.PALLI	11KV POLERU	1232203	77	77	0	0	0	0	0
354	APEPDCL	SRIKAKULAM	TEKKALI	BORUVANKA	11KV BORUVANKA	1233201	40	40	0	0	0	0	0
355	APEPDCL	SRIKAKULAM	TEKKALI	BORUVANKA	11KV IDDAVANIPALEM	1233203	70	70	0	0	0	0	0
356	APEPDCL	SRIKAKULAM	TEKKALI	BORUVANKA	11KV MANIKYAPURAM	1233202	110	110	0	0	0	0	0

Sl.No.	Zone name	Circle name	Division name	Substation Name	Feeder name	Feeder ID	Total no of DT on Feeder	No of unmetered DTs	No of metered DTs			No. of DTs with functional meters	
									AMR metered (communicable)	AMI metered (communicable)	Non-AMR / AMI metered (non-communicable)	Communicating (Total No out of 7 and 8)	Non-Communicating (Total No out of 7,8 and 9)
	1	2	3		4		5=(6+7+8+9)	6	7	8	9	10	11
357	APEPDCL	SRIKAKULAM	TEKKALI	BORUVANKA	11KV RWS	1233204	21	21	0	0	0	0	0
358	APEPDCL	SRIKAKULAM	TEKKALI	KAVITI	11KV BYRIPURAM	1233103	109	109	0	0	0	0	0
359	APEPDCL	SRIKAKULAM	TEKKALI	KAVITI	11KV JAGATHI	1233102	72	72	0	0	0	0	0
360	APEPDCL	SRIKAKULAM	TEKKALI	KAVITI	11KV KAVITI MHQ	1233101	62	62	0	0	0	0	0
361	APEPDCL	SRIKAKULAM	TEKKALI	KAVITI	11KV RWS	1233105	3	3	0	0	0	0	0
362	APEPDCL	SRIKAKULAM	TEKKALI	KAVITI	11KV SILAGAM	1233104	71	71	0	0	0	0	0
363	APEPDCL	SRIKAKULAM	TEKKALI	BUSHABHADRA	11KV BATHUPURAM FEEDER	1231303	62	62	0	0	0	0	0
364	APEPDCL	SRIKAKULAM	TEKKALI	BUSHABHADRA	11KV POTRAKONDA FEEDER	1231302	46	46	0	0	0	0	0
365	APEPDCL	SRIKAKULAM	TEKKALI	BUSHABHADRA	11KV RK PURAM FEEDER	1231301	6	6	0	0	0	0	0
366	APEPDCL	SRIKAKULAM	TEKKALI	KORLAM	11 KV KORLAM	1231205	22	22	0	0	0	0	0
367	APEPDCL	SRIKAKULAM	TEKKALI	KORLAM	11KV 24HRS UDDANAM	1231204	68	68	0	0	0	0	0
368	APEPDCL	SRIKAKULAM	TEKKALI	KORLAM	11KV BRC PURAM	1231202	10	10	0	0	0	0	0
369	APEPDCL	SRIKAKULAM	TEKKALI	KORLAM	11KV KORLAM RURAL	1231201	57	57	0	0	0	0	0
370	APEPDCL	SRIKAKULAM	TEKKALI	KORLAM	11KV MAMIDIPALLI	1231203	109	109	0	0	0	0	0
371	APEPDCL	SRIKAKULAM	TEKKALI	SOMPETA	11KV BARUVA RURAL	1231102	26	26	0	0	0	0	0
372	APEPDCL	SRIKAKULAM	TEKKALI	SOMPETA	11KV BIRUSUWADA	1231104	52	52	0	0	0	0	0
373	APEPDCL	SRIKAKULAM	TEKKALI	SOMPETA	11KV KAVITI	1231103	114	114	0	0	0	0	0
374	APEPDCL	SRIKAKULAM	TEKKALI	SOMPETA	11KV SOMPETA TOWN	1231101	71	71	0	0	0	0	0
375	APEPDCL	SRIKAKULAM	TEKKALI	NANDIGAM	11KV LATTIGAM	1222103	68	68	0	0	0	0	0
376	APEPDCL	SRIKAKULAM	TEKKALI	NANDIGAM	11KV NANDIGAM INDUSTRIAL	1222104	35	35	0	0	0	0	0
377	APEPDCL	SRIKAKULAM	TEKKALI	NANDIGAM	11KV NANDIGAM MHQ	1222101	40	40	0	0	0	0	0

Sl.No.	Zone name	Circle name	Division name	Substation Name	Feeder name	Feeder ID	Total no of DT on Feeder	No of unmetered DTs	No of metered DTs			No. of DTs with functional meters	
									AMR metered (communicable)	AMI metered (communicable)	Non-AMR / AMI metered (non-communicable)	Communicating (Total No out of 7 and 8)	Non-Communicating (Total No out of 7,8 and 9)
	1	2	3		4		5=(6+7+8+9)	6	7	8	9	10	11
378	APEPDCL	SRIKAKULAM	TEKKALI	NANDIGAM	11KV TAMARAPALLI	1222102	103	103	0	0	0	0	0
379	APEPDCL	SRIKAKULAM	TEKKALI	NANDIGAM-KOTHA AGRAHARAM	11KV DEVUPURAM	1222303	60	60	0	0	0	0	0
380	APEPDCL	SRIKAKULAM	TEKKALI	NANDIGAM-KOTHA AGRAHARAM	11KV KOTHA AGRAHARAM MHQ&INDL	1222301	17	17	0	0	0	0	0
381	APEPDCL	SRIKAKULAM	TEKKALI	NANDIGAM-KOTHA AGRAHARAM	11KV PEDDA BAANAPURAM	1222302	12	12	0	0	0	0	0
382	APEPDCL	SRIKAKULAM	TEKKALI	NANDIGAM-MADANAPURAM	11KV DENABANDUPURAM	1222203	73	73	0	0	0	0	0
383	APEPDCL	SRIKAKULAM	TEKKALI	NANDIGAM-MADANAPURAM	11KV HARASABADA	1222202	34	34	0	0	0	0	0
384	APEPDCL	SRIKAKULAM	TEKKALI	NANDIGAM-MADANAPURAM	11KV NANDIGAM-MADANAPURAM SS HQ	1222201	2	2	0	0	0	0	0
385	APEPDCL	SRIKAKULAM	TEKKALI	BORUBHADRA	11KV BORUBHADRA	1212301	43	43	0	0	0	0	0
386	APEPDCL	SRIKAKULAM	TEKKALI	BORUBHADRA	11KV KOLLIPADU	1212303	33	33	0	0	0	0	0
387	APEPDCL	SRIKAKULAM	TEKKALI	BORUBHADRA	11KV RHPURAM	1212302	43	43	0	0	0	0	0
388	APEPDCL	SRIKAKULAM	TEKKALI	NOUPADA	11KV EAST COAST ENERGY PVT LTD	1212104	24	24	0	0	0	0	0
389	APEPDCL	SRIKAKULAM	TEKKALI	NOUPADA	11KV MEGHAVARAM	1212102	43	43	0	0	0	0	0
390	APEPDCL	SRIKAKULAM	TEKKALI	NOUPADA	11KV NAUPADA SS HQ	1212105	61	61	0	0	0	0	0
391	APEPDCL	SRIKAKULAM	TEKKALI	NOUPADA	11KV NOUPADA	1212101	26	26	0	0	0	0	0
392	APEPDCL	SRIKAKULAM	TEKKALI	NOUPADA	11KV NOUPADA RS	1212103	37	37	0	0	0	0	0
393	APEPDCL	SRIKAKULAM	TEKKALI	SANTHABOMMALI	11KV D G PURAM	1212202	70	70	0	0	0	0	0
394	APEPDCL	SRIKAKULAM	TEKKALI	SANTHABOMMALI	11KV KOTHABOMMALI RS	1212203	73	73	0	0	0	0	0
395	APEPDCL	SRIKAKULAM	TEKKALI	SANTHABOMMALI	11KV SANTHABOMMALI MHQ I	1212201	36	36	0	0	0	0	0
396	APEPDCL	SRIKAKULAM	TEKKALI	RAVIVALASA	11KV BANNUWADA	1211106	24	24	0	0	0	0	0
397	APEPDCL	SRIKAKULAM	TEKKALI	RAVIVALASA	11KV DIVISION OFFICE TOWN5	1211109	13	13	0	0	0	0	0
398	APEPDCL	SRIKAKULAM	TEKKALI	RAVIVALASA	11KV K.KOTTHURU (KOTABOMMALI)	1211102	38	38	0	0	0	0	0

Sl.No.	Zone name	Circle name	Division name	Substation Name	Feeder name	Feeder ID	Total no of DT on Feeder	No of unmetered DTs	No of metered DTs			No. of DTs with functional meters	
									AMR metered (communicable)	AMI metered (communicable)	NON-AMR / AMI metered (non-communicable)	Communicating (Total No out of 7 and 8)	Non-Communicating (Total No out of 7,8 and 9)
	1	2	3		4		5=(6+7+8+9)	6	7	8	9	10	11
399	APEPDCL	SRIKAKULAM	TEKKALI	RAVIVALASA	11KV LINGALAVALASA (TEMBURU)	1211104	64	64	0	0	0	0	0
400	APEPDCL	SRIKAKULAM	TEKKALI	RAVIVALASA	11KV RAVIVALASA SS HQ	1211103	16	16	0	0	0	0	0
401	APEPDCL	SRIKAKULAM	TEKKALI	RAVIVALASA	11KV TALAGAM (NOUPADA)	1211105	26	26	0	0	0	0	0
402	APEPDCL	SRIKAKULAM	TEKKALI	RAVIVALASA	11KV TEKKALI TOWN 2	1211107	31	31	0	0	0	0	0
403	APEPDCL	SRIKAKULAM	TEKKALI	RAVIVALASA	11KV TEKKALI TOWN1	1211101	108	108	0	0	0	0	0
404	APEPDCL	SRIKAKULAM	TEKKALI	TEKKALI SS2	11KV BHEEMPURAM	1211202	85	85	0	0	0	0	0
405	APEPDCL	SRIKAKULAM	TEKKALI	TEKKALI SS2	11KV MADANA GOPALA SAGAR LI SCHEME	1211206	0	0	0	0	0	0	0
406	APEPDCL	SRIKAKULAM	TEKKALI	TEKKALI SS2	11KV NEW NARSINGPALLI	1211203	39	39	0	0	0	0	0
407	APEPDCL	SRIKAKULAM	TEKKALI	TEKKALI SS2	11KV POLAVARAM LI SCHEME	1211204	22	22	0	0	0	0	0
408	APEPDCL	SRIKAKULAM	TEKKALI	TEKKALI SS2	11KV PURUSHOTTAPURAM 24HRS	1211205	0	0	0	0	0	0	0
409	APEPDCL	SRIKAKULAM	TEKKALI	TEKKALI SS2	11KV SUDHARSHAN THEATRE TOWN4	1211108	39	39	0	0	0	0	0
410	APEPDCL	SRIKAKULAM	TEKKALI	TEKKALI SS2	11KV TEKKALI TOWN 3	1211201	32	32	0	0	0	0	0
Srikakulam Circle Total							25964	24994	970	0	0	0	970

A. Details of Distribution Transformer (DT) Level information on 30.06.2023

Sl.No.	Zone name	Circle name	Division name	Substation name	Feeder name	Feeder ID	Total no of DT on Feeder	No of unmetered DTs	No of metered DTs			No. of DTs with functional meters	
									AMR metered (communicable)	AMI metered (communicable)	Non-AMR / AMI metered (non-communicable)	Communicating (Total No out of 7 and 8)	Non-Communicating (Total No out of 7,8 and 9)
1	APEPDCL	VIZIANAGARAM	BOBBILI	BALIJPETA	11KV AMPAVALLI	2214103	27	27	0	0	0	0	0
2	APEPDCL	VIZIANAGARAM	BOBBILI	BALIJPETA	11KV BALIJPETA	2214104	193	193	0	0	0	0	0
3	APEPDCL	VIZIANAGARAM	BOBBILI	BALIJPETA	11KV BALIJPETA TOWN	2214105	70	70	0	0	0	0	0
4	APEPDCL	VIZIANAGARAM	BOBBILI	BALIJPETA	11KV PEDAPENKI	2214101	122	122	0	0	0	0	0
5	APEPDCL	VIZIANAGARAM	BOBBILI	BALIJPETA	11KV UDDAVOLU	2214102	19	19	0	0	0	0	0
6	APEPDCL	VIZIANAGARAM	BOBBILI	VANTHARAM	11KV GALAVALLI	2214203	65	65	0	0	0	0	0
7	APEPDCL	VIZIANAGARAM	BOBBILI	VANTHARAM	11KV VANTARAM	2214201	47	47	0	0	0	0	0
8	APEPDCL	VIZIANAGARAM	BOBBILI	VANTHARAM	11KV WATER WORKS	2214202	21	21	0	0	0	0	0
9	APEPDCL	VIZIANAGARAM	BOBBILI	BOBBILI	11KV BOBILLI-TOWN-IDLE (DG VALASA)	2211105	48	5	43	0	0	0	43
10	APEPDCL	VIZIANAGARAM	BOBBILI	BOBBILI	11KV FORT (OLD CHINTADA)	2211106	34	2	32	0	0	0	32
11	APEPDCL	VIZIANAGARAM	BOBBILI	BOBBILI	11KV GOLLAPALLI	2211107	1	0	1	0	0	0	1
12	APEPDCL	VIZIANAGARAM	BOBBILI	BOBBILI	11KV PATHA BOBBILI	2211103	24	24	0	0	0	0	0
13	APEPDCL	VIZIANAGARAM	BOBBILI	BOBBILI	11KV PENTA	2211102	7	6	1	0	0	0	1
14	APEPDCL	VIZIANAGARAM	BOBBILI	BOBBILI	11KV POOLBAGH	2211109	20	20	0	0	0	0	0
15	APEPDCL	VIZIANAGARAM	BOBBILI	BOBBILI	11KV RTC	2211101	24	0	24	0	0	0	24
16	APEPDCL	VIZIANAGARAM	BOBBILI	BOBBILI	11KV TTD	2211108	38	32	6	0	0	0	6
17	APEPDCL	VIZIANAGARAM	BOBBILI	BOBBILI GROWTH CENTER 1	11KV APIIC	2211205	23	1	22	0	0	0	22
18	APEPDCL	VIZIANAGARAM	BOBBILI	BOBBILI GROWTH CENTER 1	11KV BOBBILI-MALLAMPETA	2211201	32	0	32	0	0	0	32
19	APEPDCL	VIZIANAGARAM	BOBBILI	BOBBILI GROWTH CENTER 1	11KV BOBBILI-WATERWORKS	2211202	8	5	3	0	0	0	3
20	APEPDCL	VIZIANAGARAM	BOBBILI	BOBBILI GROWTH CENTER 1	11KV INDUSTRIAL	2211203	23	0	23	0	0	0	23

Sl.No.	Zone name	Circle name	Division name	Substation name	Feeder name	Feeder ID	Total no of DT on Feeder	No of unmetered DTs	No of metered DTs			No. of DTs with functional meters	
									AMR metered (communicable)	AMI metered (communicable)	Non-AMR / AMI metered (non-communicable)	Communicating (Total No out of 7 and 8)	Non-Communicating (Total No out of 7,8 and 9)
21	APEPDCL	VIZIANAGARAM	BOBBILI	BOBBILI GROWTH CENTER 1	11KV MILICO	2211204	0	0	0	0	0	0	0
22	APEPDCL	VIZIANAGARAM	BOBBILI	BOBBILI GROWTH CENTER-II	11 KV 220 KV FEEDER	2211304	0	0	0	0	0	0	0
23	APEPDCL	VIZIANAGARAM	BOBBILI	BOBBILI GROWTH CENTER-II	11KV ARORA	2211302	0	0	0	0	0	0	0
24	APEPDCL	VIZIANAGARAM	BOBBILI	BOBBILI GROWTH CENTER-II	11KV HERITAGE	2211301	19	9	10	0	0	0	10
25	APEPDCL	VIZIANAGARAM	BOBBILI	BOBBILI GROWTH CENTER-II	11KV SAI AGROTECH	2211303	16	6	10	0	0	0	10
26	APEPDCL	VIZIANAGARAM	BOBBILI	GOLLAPALLI	11KV CHURCH CENTER	2211403	53	53	0	0	0	0	0
27	APEPDCL	VIZIANAGARAM	BOBBILI	GOLLAPALLI	11KV GOLLAPALLI	2211401	24	24	0	0	0	0	0
28	APEPDCL	VIZIANAGARAM	BOBBILI	GOLLAPALLI	11KV MAIN MARKET	2211402	26	26	0	0	0	0	0
29	APEPDCL	VIZIANAGARAM	BOBBILI	JAGANNADHAPURAM	11KV JAGANNADHAPURAM LOCAL	2212303	15	15	0	0	0	0	0
30	APEPDCL	VIZIANAGARAM	BOBBILI	JAGANNADHAPURAM	11KV NCS SUGARS	2212301	9	9	0	0	0	0	0
31	APEPDCL	VIZIANAGARAM	BOBBILI	JAGANNADHAPURAM	11KV VELAGAVALASA	2212302	41	41	0	0	0	0	0
32	APEPDCL	VIZIANAGARAM	BOBBILI	KALAVARAI	11KV KALAVARAI	2212201	58	58	0	0	0	0	0
33	APEPDCL	VIZIANAGARAM	BOBBILI	KALAVARAI	11KV KOMATIPALLI	2212202	23	23	0	0	0	0	0
34	APEPDCL	VIZIANAGARAM	BOBBILI	N.S.PETA	11 KV NS PETA	2212501	9	9	0	0	0	0	0
35	APEPDCL	VIZIANAGARAM	BOBBILI	N.S.PETA	11KV CH B VALASA	2212503	50	50	0	0	0	0	0
36	APEPDCL	VIZIANAGARAM	BOBBILI	N.S.PETA	11KV DG VALASA	2212502	44	44	0	0	0	0	0
37	APEPDCL	VIZIANAGARAM	BOBBILI	PARADHI	11KV METTAVALASA	2212401	44	44	0	0	0	0	0
38	APEPDCL	VIZIANAGARAM	BOBBILI	PARADHI	11KV NP VALASA	2212402	89	89	0	0	0	0	0
39	APEPDCL	VIZIANAGARAM	BOBBILI	PARADHI	11KV PARADHI	2212403	29	29	0	0	0	0	0
40	APEPDCL	VIZIANAGARAM	BOBBILI	PENTA	11KV BHEMVARAM	2212603	93	93	0	0	0	0	0
41	APEPDCL	VIZIANAGARAM	BOBBILI	PENTA	11KV PENTA	2212601	28	28	0	0	0	0	0

Sl.No.	Zone name	Circle name	Division name	Substation name	Feeder name	Feeder ID	Total no of DT on Feeder	No of unmetered DTs	No of metered DTs			No. of DTs with functional meters	
									AMR metered (communicable)	AMI metered (communicable)	Non-AMR / AMI metered (non-communicable)	Communicating (Total No out of 7 and 8)	Non-Communicating (Total No out of 7,8 and 9)
42	APEPDCL	VIZIANAGARAM	BOBBILI	PENTA	11KV RANGARAYYAPURAM	2212602	61	61	0	0	0	0	0
43	APEPDCL	VIZIANAGARAM	BOBBILI	PIRIDI	11KV ALAJANGI	2212103	67	67	0	0	0	0	0
44	APEPDCL	VIZIANAGARAM	BOBBILI	PIRIDI	11KV KARDA (PINAPENKI)	2212101	94	94	0	0	0	0	0
45	APEPDCL	VIZIANAGARAM	BOBBILI	PIRIDI	11KV PAKKI	2212102	81	81	0	0	0	0	0
46	APEPDCL	VIZIANAGARAM	BOBBILI	PIRIDI	11KV PIRIDI	2212104	22	22	0	0	0	0	0
47	APEPDCL	VIZIANAGARAM	BOBBILI	BOORJA	11KV BOORJA SSHQ	2213204	26	26	0	0	0	0	0
48	APEPDCL	VIZIANAGARAM	BOBBILI	BOORJA	11KV GADELAVALASA LI SCHEME	2213203	1	1	0	0	0	0	0
49	APEPDCL	VIZIANAGARAM	BOBBILI	BOORJA	11KV LAXMIPURAM	2213202	136	136	0	0	0	0	0
50	APEPDCL	VIZIANAGARAM	BOBBILI	SEETHANAGARAM	11KV NIDAGALLU	2213201	194	194	0	0	0	0	0
51	APEPDCL	VIZIANAGARAM	BOBBILI	SEETHANAGARAM	11KV APPAYYAPETA	2213103	65	65	0	0	0	0	0
52	APEPDCL	VIZIANAGARAM	BOBBILI	SEETHANAGARAM	11KV KASAYYAPETA	2213101	122	122	0	0	0	0	0
53	APEPDCL	VIZIANAGARAM	BOBBILI	SEETHANAGARAM	11KV SEETHANAGARAM TOWN	2213102	40	40	0	0	0	0	0
54	APEPDCL	VIZIANAGARAM	BOBBILI	SEETHANAGARAM	11KV TAMARAKANDI	2213104	120	120	0	0	0	0	0
55	APEPDCL	VIZIANAGARAM	BOBBILI	GAJARAYANIVALASA	11KV BADANGI	2232102	44	44	0	0	0	0	0
56	APEPDCL	VIZIANAGARAM	BOBBILI	GAJARAYANIVALASA	11KV G.R.VALASA	2232101	111	111	0	0	0	0	0
57	APEPDCL	VIZIANAGARAM	BOBBILI	GAJARAYANIVALASA	11KV I.M.PALLI	2232103	121	121	0	0	0	0	0
58	APEPDCL	VIZIANAGARAM	BOBBILI	PINAPENKI	11KV ANAVARAM	2232203	75	75	0	0	0	0	0
59	APEPDCL	VIZIANAGARAM	BOBBILI	PINAPENKI	11KV PALTHERU RWS	2232204	2	2	0	0	0	0	0
60	APEPDCL	VIZIANAGARAM	BOBBILI	PINAPENKI	11KV PINAPENKI	2232201	129	129	0	0	0	0	0
61	APEPDCL	VIZIANAGARAM	BOBBILI	PINAPENKI	11KV PINAPENKI 24HRS SSHQ	2232206	12	12	0	0	0	0	0
62	APEPDCL	VIZIANAGARAM	BOBBILI	PINAPENKI	11KV RAJERU	2232202	75	75	0	0	0	0	0

Sl.No.	Zone name	Circle name	Division name	Substation name	Feeder name	Feeder ID	Total no of DT on Feeder	No of unmetered DTs	No of metered DTs			No. of DTs with functional meters	
									AMR metered (communicable)	AMI metered (communicable)	Non-AMR / AMI metered (non-communicable)	Communicating (Total No out of 7 and 8)	Non-Communicating (Total No out of 7,8 and 9)
63	APEPDCL	VIZIANAGARAM	BOBBILI	PINAPENKI	11KV VADADA LISHEME	2232205	0	0	0	0	0	0	0
64	APEPDCL	VIZIANAGARAM	BOBBILI	ARIKATHOTA	11KV 400KV FEEDER	2235204	3	3	0	0	0	0	0
65	APEPDCL	VIZIANAGARAM	BOBBILI	ARIKATHOTA	11KV ARIKATHOTA	2235202	41	41	0	0	0	0	0
66	APEPDCL	VIZIANAGARAM	BOBBILI	ARIKATHOTA	11KV CHOWDANTHI VALASA	2235203	48	48	0	0	0	0	0
67	APEPDCL	VIZIANAGARAM	BOBBILI	ARIKATHOTA	11KV PATHAREGA	2235201	144	144	0	0	0	0	0
68	APEPDCL	VIZIANAGARAM	BOBBILI	RAMABHADRAPURAM	11KV HG INFRA	2235104	0	0	0	0	0	0	0
69	APEPDCL	VIZIANAGARAM	BOBBILI	RAMABHADRAPURAM	11KV KOTTAKKI	2235103	181	181	0	0	0	0	0
70	APEPDCL	VIZIANAGARAM	BOBBILI	RAMABHADRAPURAM	11KV NAIDU VALASA	2235102	107	107	0	0	0	0	0
71	APEPDCL	VIZIANAGARAM	BOBBILI	RAMABHADRAPURAM	11KV R.B.PURAM	2235101	48	48	0	0	0	0	0
72	APEPDCL	VIZIANAGARAM	BOBBILI	NEMALAM	11KV NEMALAM SSHQ	2233201	12	12	0	0	0	0	0
73	APEPDCL	VIZIANAGARAM	BOBBILI	NEMALAM	11KV SATIVADA	2233203	47	47	0	0	0	0	0
74	APEPDCL	VIZIANAGARAM	BOBBILI	NEMALAM	11KV SUNDHARADA	2233202	26	26	0	0	0	0	0
75	APEPDCL	VIZIANAGARAM	BOBBILI	THERLAM	11KV AMITY	2233102	30	30	0	0	0	0	0
76	APEPDCL	VIZIANAGARAM	BOBBILI	THERLAM	11KV NANDIGAM	2233104	46	46	0	0	0	0	0
77	APEPDCL	VIZIANAGARAM	BOBBILI	THERLAM	11KV PERUMALI	2233105	121	121	0	0	0	0	0
78	APEPDCL	VIZIANAGARAM	BOBBILI	THERLAM	11KV SAI MINES	2233106	0	0	0	0	0	0	0
79	APEPDCL	VIZIANAGARAM	BOBBILI	THERLAM	11KV TERLAM	2233101	38	38	0	0	0	0	0
80	APEPDCL	VIZIANAGARAM	BOBBILI	THERLAM	11KV UTTARAVALLI	2233103	96	96	0	0	0	0	0
81	APEPDCL	VIZIANAGARAM	BOBBILI	MAKKUVA	11KV DUGGERU	2215104	135	135	0	0	0	0	0
82	APEPDCL	VIZIANAGARAM	BOBBILI	MAKKUVA	11KV MAKKUVA TOWN	2215103	47	47	0	0	0	0	0
83	APEPDCL	VIZIANAGARAM	BOBBILI	MAKKUVA	11KV MAKKUVA-SAMBARA	2215101	77	77	0	0	0	0	0

Sl.No.	Zone name	Circle name	Division name	Substation name	Feeder name	Feeder ID	Total no of DT on Feeder	No of unmetered DTs	No of metered DTs			No. of DTs with functional meters	
									AMR metered (communicable)	AMI metered (communicable)	Non-AMR / AMI metered (non-communicable)	Communicating (Total No out of 7 and 8)	Non-Communicating (Total No out of 7,8 and 9)
84	APEPDCL	VIZIANAGARAM	BOBBILI	MAKKUVA	11KV MAKKUVA-VBPURAM	2215102	202	202	0	0	0	0	0
85	APEPDCL	VIZIANAGARAM	BOBBILI	MAKKUVA	11KV SWARNA LIFT IRRIGATION	2215105	1	1	0	0	0	0	0
86	APEPDCL	VIZIANAGARAM	BOBBILI	MAVUDI	11KV MAKKUVA-CHINTHALAVALASA	2215201	138	138	0	0	0	0	0
87	APEPDCL	VIZIANAGARAM	BOBBILI	MAVUDI	11KV MAVUDI	2215203	92	92	0	0	0	0	0
88	APEPDCL	VIZIANAGARAM	BOBBILI	MAVUDI	11KV MAVUDI SSHQ	2215204	2	2	0	0	0	0	0
89	APEPDCL	VIZIANAGARAM	BOBBILI	MAVUDI	11KV TUNDA	2215202	45	45	0	0	0	0	0
90	APEPDCL	VIZIANAGARAM	BOBBILI	Y.S.VALASA	11KV B.S.VALASA	2215303	105	105	0	0	0	0	0
91	APEPDCL	VIZIANAGARAM	BOBBILI	Y.S.VALASA	M.K.PUTTI	2215302	128	114	14	0	0	0	14
92	APEPDCL	VIZIANAGARAM	BOBBILI	Y.S.VALASA	Y.S.VALASA SS HQ	2215301	4	4	0	0	0	0	0
93	APEPDCL	VIZIANAGARAM	BOBBILI	G.N.PETA	11KV G.N.PETA	2234201	166	166	0	0	0	0	0
94	APEPDCL	VIZIANAGARAM	BOBBILI	G.N.PETA	11KV G.N.PETA 24HRS SSHQ	2234204	8	8	0	0	0	0	0
95	APEPDCL	VIZIANAGARAM	BOBBILI	G.N.PETA	11KV PUDI	2234203	96	96	0	0	0	0	0
96	APEPDCL	VIZIANAGARAM	BOBBILI	G.N.PETA	11KV V.G.VALASA	2234202	198	198	0	0	0	0	0
97	APEPDCL	VIZIANAGARAM	BOBBILI	PACHIPENTA	11KV KARRIVALASA	2234102	225	225	0	0	0	0	0
98	APEPDCL	VIZIANAGARAM	BOBBILI	PACHIPENTA	11KV MATHUMURU	2234103	148	148	0	0	0	0	0
99	APEPDCL	VIZIANAGARAM	BOBBILI	PACHIPENTA	11KV PACHIPENTA	2234101	19	19	0	0	0	0	0
100	APEPDCL	VIZIANAGARAM	BOBBILI	PACHIPENTA	11KV TRANSWORLD (KONVALASA)	2234104	2	2	0	0	0	0	0
101	APEPDCL	VIZIANAGARAM	BOBBILI	PACHIPENTA	11KV WATER WORKS (CPWS)	2234105	0	0	0	0	0	0	0
102	APEPDCL	VIZIANAGARAM	BOBBILI	AUTONAGAR	11KV KOTTAKKI	2231303	45	45	0	0	0	0	0
103	APEPDCL	VIZIANAGARAM	BOBBILI	AUTONAGAR	11KV POLYTECHNIC	2231302	47	28	19	0	0	0	19
104	APEPDCL	VIZIANAGARAM	BOBBILI	AUTONAGAR	11KV SIVALAYAM	2231301	38	19	19	0	0	0	19

Sl.No.	Zone name	Circle name	Division name	Substation name	Feeder name	Feeder ID	Total no of DT on Feeder	No of unmetered DTs	No of metered DTs			No. of DTs with functional meters	
									AMR metered (communicable)	AMI metered (communicable)	Non-AMR / AMI metered (non-communicable)	Communicating (Total No out of 7 and 8)	Non-Communicating (Total No out of 7,8 and 9)
105	APEPDCL	VIZIANAGARAM	BOBBILI	GANGANNADORAVALLASA	11KV GANGANNA DORAVALLASA	2231403	84	84	0	0	0	0	0
106	APEPDCL	VIZIANAGARAM	BOBBILI	GANGANNADORAVALLASA	11KV GANGANNA DORAVALLASA SSHQ	2231404	2	2	0	0	0	0	0
107	APEPDCL	VIZIANAGARAM	BOBBILI	GANGANNADORAVALLASA	11KV KURUKUTTI RURAL	2231401	139	139	0	0	0	0	0
108	APEPDCL	VIZIANAGARAM	BOBBILI	GANGANNADORAVALLASA	11KV THONAM	2231402	97	97	0	0	0	0	0
109	APEPDCL	VIZIANAGARAM	BOBBILI	MAMIDIPALLI	11KV KANDULAPADAM	2231202	76	76	0	0	0	0	0
110	APEPDCL	VIZIANAGARAM	BOBBILI	MAMIDIPALLI	11KV KURUKUTTI (MAMIDIPALLI)	2231201	166	166	0	0	0	0	0
111	APEPDCL	VIZIANAGARAM	BOBBILI	MAMIDIPALLI	11KV LS POULTRIES	2231204	6	6	0	0	0	0	0
112	APEPDCL	VIZIANAGARAM	BOBBILI	MAMIDIPALLI	11KV WATER WORKS	2231203	13	13	0	0	0	0	0
113	APEPDCL	VIZIANAGARAM	BOBBILI	SALURU	11KV BOGAVALASA	2231105	164	164	0	0	0	0	0
114	APEPDCL	VIZIANAGARAM	BOBBILI	SALURU	11KV G.N.PETA	2231104	85	85	0	0	0	0	0
115	APEPDCL	VIZIANAGARAM	BOBBILI	SALURU	11KV KOTHAVALASA	2231103	80	80	0	0	0	0	0
116	APEPDCL	VIZIANAGARAM	BOBBILI	SALURU	11KV SALURU TOWN-I	2231101	74	74	0	0	0	0	0
117	APEPDCL	VIZIANAGARAM	BOBBILI	SALURU	11KV SALURU TOWN-II (GUMADAM)	2231106	30	30	0	0	0	0	0
118	APEPDCL	VIZIANAGARAM	BOBBILI	SALURU	11KV WATER WORKS	2231102	3	3	0	0	0	0	0
119	APEPDCL	VIZIANAGARAM	BOBBILI	GAJARAYANIVALASA	11KV G.R.VALASA 24HRS	2232104	0	0	0	0	0	0	0
120	APEPDCL	VIZIANAGARAM	CHEEPURUPALLI	CHEEPURUPALLI	11 KV SKML FEEDER	2125204	63	63	0	0	0	0	0
121	APEPDCL	VIZIANAGARAM	CHEEPURUPALLI	CHEEPURUPALLI	11KV GARIVIDI-GARBHAM	2125201	65	65	0	0	0	0	0
122	APEPDCL	VIZIANAGARAM	CHEEPURUPALLI	CHEEPURUPALLI	11kv Garividi veterinary college	2125205	0	0					
123	APEPDCL	VIZIANAGARAM	CHEEPURUPALLI	CHEEPURUPALLI	11KV LAVERU	2125203	85	85	0	0	0	0	0
124	APEPDCL	VIZIANAGARAM	CHEEPURUPALLI	CHEEPURUPALLI	11KV TOWN-RAJAM	2125202	1	1	0	0	0	0	0
125	APEPDCL	VIZIANAGARAM	CHEEPURUPALLI	GATCHALAVALLASA	11KV FOOD PARK INDUSTRIAL FEEDER	2125405	0	0	0	0	0	0	0

Sl.No.	Zone name	Circle name	Division name	Substation name	Feeder name	Feeder ID	Total no of DT on Feeder	No of unmetered DTs	No of metered DTs			No. of DTs with functional meters	
									AMR metered (communicable)	AMI metered (communicable)	Non-AMR / AMI metered (non-communicable)	Communicating (Total No out of 7 and 8)	Non-Communicating (Total No out of 7,8 and 9)
126	APEPDCL	VIZIANAGARAM	CHEEPURUPALLI	GATCHALAVALASA	11KV KARLAM	2125403	85	85	0	0	0	0	0
127	APEPDCL	VIZIANAGARAM	CHEEPURUPALLI	GATCHALAVALASA	11KV METTAPALLI	2125402	36	36	0	0	0	0	0
128	APEPDCL	VIZIANAGARAM	CHEEPURUPALLI	GATCHALAVALASA	11KV PATHIKAYALAVALASA	2125401	42	42	0	0	0	0	0
129	APEPDCL	VIZIANAGARAM	CHEEPURUPALLI	GATCHALAVALASA	11KV PERIPI RURAL FEEDER	2125406	44	44	0	0	0	0	0
130	APEPDCL	VIZIANAGARAM	CHEEPURUPALLI	GATCHALAVALASA	11KV RADHA SAKKU	2125404	0	0	0	0	0	0	0
131	APEPDCL	VIZIANAGARAM	CHEEPURUPALLI	GATCHALAVALASA	GACHALAVALASA SS HQ	2125408	3	3	0	0	0	0	0
132	APEPDCL	VIZIANAGARAM	CHEEPURUPALLI	P.K.PALAVALASA	11KV BYREDDIPETA	2125802	34	34	0	0	0	0	0
133	APEPDCL	VIZIANAGARAM	CHEEPURUPALLI	P.K.PALAVALASA	11KV P.K.PALAVALASA SS HQ	2125803	2	2	0	0	0	0	0
134	APEPDCL	VIZIANAGARAM	CHEEPURUPALLI	P.K.PALAVALASA	11KV PEDANADIPALLI	2125801	56	56	0	0	0	0	0
135	APEPDCL	VIZIANAGARAM	CHEEPURUPALLI	GARIVIDI	11KV GARBHAM (PEDABONDAPALLI)	2125501	75	75	0	0	0	0	0
136	APEPDCL	VIZIANAGARAM	CHEEPURUPALLI	GARIVIDI	11KV GARIVIDI	2125502	57	57	0	0	0	0	0
137	APEPDCL	VIZIANAGARAM	CHEEPURUPALLI	GARIVIDI	11KV KANDIPETA RURAL FEEDER	2125504	24	24	0	0	0	0	0
138	APEPDCL	VIZIANAGARAM	CHEEPURUPALLI	GARIVIDI	11KV KONURU	2125503	76	76	0	0	0	0	0
139	APEPDCL	VIZIANAGARAM	CHEEPURUPALLI	KONURU	11KV DUMMIDA	2125702	53	53	0	0	0	0	0
140	APEPDCL	VIZIANAGARAM	CHEEPURUPALLI	KONURU	11KV KONURU SSHQ	2125703	8	8	0	0	0	0	0
141	APEPDCL	VIZIANAGARAM	CHEEPURUPALLI	KONURU	11KV PARLA	2125701	49	49	0	0	0	0	0
142	APEPDCL	VIZIANAGARAM	CHEEPURUPALLI	GARBHAM	11KV BYRIPURAM RURAL	2125306	82	82	0	0	0	0	0
143	APEPDCL	VIZIANAGARAM	CHEEPURUPALLI	GARBHAM	11KV GARBHAM SS HQ	2125304	43	43	0	0	0	0	0
144	APEPDCL	VIZIANAGARAM	CHEEPURUPALLI	GARBHAM	11KV HANUMAN AGENCIES	2125305	0	0	0	0	0	0	0
145	APEPDCL	VIZIANAGARAM	CHEEPURUPALLI	GARBHAM	11KV MERAKAMUDIDAM MHQ	2125301	0	0	0	0	0	0	0
146	APEPDCL	VIZIANAGARAM	CHEEPURUPALLI	GARBHAM	11KV MERAKAMUDIDAM RURAL (GARBHAM)	2125302	54	54	0	0	0	0	0

Sl.No.	Zone name	Circle name	Division name	Substation name	Feeder name	Feeder ID	Total no of DT on Feeder	No of unmetered DTs	No of metered DTs			No. of DTs with functional meters	
									AMR metered (communicable)	AMI metered (communicable)	Non-AMR / AMI metered (non-communicable)	Communicating (Total No out of 7 and 8)	Non-Communicating (Total No out of 7,8 and 9)
147	APEPDCL	VIZIANAGARAM	CHEEPURUPALLI	GARBHAM	11KV SRINIVASA JUTE MILL	2125303	0	0	0	0	0	0	0
148	APEPDCL	VIZIANAGARAM	CHEEPURUPALLI	GARUGUBILLI	11 KV YADIKA	2125604	0	0	0	0	0	0	0
149	APEPDCL	VIZIANAGARAM	CHEEPURUPALLI	GARUGUBILLI	11KV BHIMAVARAM	2125602	41	41	0	0	0	0	0
150	APEPDCL	VIZIANAGARAM	CHEEPURUPALLI	GARUGUBILLI	11KV RAMARAJUPETA	2125601	75	75	0	0	0	0	0
151	APEPDCL	VIZIANAGARAM	CHEEPURUPALLI	GARUGUBILLI	GARUGUBILLI SS HQ	2125603	15	15	0	0	0	0	0
152	APEPDCL	VIZIANAGARAM	CHEEPURUPALLI	MERAKAMUDIDAM(SOMALINGAPURAM)	MERAKAMUDIDAM MHQ	2125901	16	16	0	0	0	0	0
153	APEPDCL	VIZIANAGARAM	CHEEPURUPALLI	MERAKAMUDIDAM(SOMALINGAPURAM)	SOMALINGAPURAM RURAL	2125902	50	50	0	0	0	0	0
154	APEPDCL	VIZIANAGARAM	CHEEPURUPALLI	MERAKAMUDIDAM(SOMALINGAPURAM)	VOOTAPALLI RURAL	2125903	39	39	0	0	0	0	0
155	APEPDCL	VIZIANAGARAM	PVPURAM	GARUGUBILLI	11KV GARUGUBILLI MHQ	2222201	24	24	0	0	0	0	0
156	APEPDCL	VIZIANAGARAM	PVPURAM	GARUGUBILLI	11KV GARUGUBILLI RURAL	2222202	92	92	0	0	0	0	0
157	APEPDCL	VIZIANAGARAM	PVPURAM	GARUGUBILLI	11KV UDDAVOLU	2222203	89	89	0	0	0	0	0
158	APEPDCL	VIZIANAGARAM	PVPURAM	NAGOORU	11KV 24HRS NAGURU SS HQ	2222103	25	25	0	0	0	0	0
159	APEPDCL	VIZIANAGARAM	PVPURAM	NAGOORU	11KV RAVIVALASA	2222102	95	95	0	0	0	0	0
160	APEPDCL	VIZIANAGARAM	PVPURAM	NAGOORU	11KV THOTAPALLI	2222101	143	143	0	0	0	0	0
161	APEPDCL	VIZIANAGARAM	PVPURAM	GANGIREGUALASA	11KV GANGIREGUALASA	2223301	33	33	0	0	0	0	0
162	APEPDCL	VIZIANAGARAM	PVPURAM	GANGIREGUALASA	11KV R.L.PURAM	2223303	130	130	0	0	0	0	0
163	APEPDCL	VIZIANAGARAM	PVPURAM	GANGIREGUALASA	11KV SIVINI	2223302	14	14	0	0	0	0	0
164	APEPDCL	VIZIANAGARAM	PVPURAM	KOMARADA	11KV GUMADA	2223103	140	140	0	0	0	0	0
165	APEPDCL	VIZIANAGARAM	PVPURAM	KOMARADA	11KV INDUSTRIAL	2223105	6	6	0	0	0	0	0
166	APEPDCL	VIZIANAGARAM	PVPURAM	KOMARADA	11KV KOMARADA MHQ	2223101	27	27	0	0	0	0	0
167	APEPDCL	VIZIANAGARAM	PVPURAM	KOMARADA	11KV KOMARADA RURAL	2225102	4	4	0	0	0	0	0

Sl.No.	Zone name	Circle name	Division name	Substation name	Feeder name	Feeder ID	Total no of DT on Feeder	No of unmetered DTs	No of metered DTs			No. of DTs with functional meters	
									AMR metered (communicable)	AMI metered (communicable)	Non-AMR / AMI metered (non-communicable)	Communicating (Total No out of 7 and 8)	Non-Communicating (Total No out of 7,8 and 9)
168	APEPDCL	VIZIANAGARAM	PVPURAM	KOMARADA	11KV KUNERU	2223102	113	113	0	0	0	0	0
169	APEPDCL	VIZIANAGARAM	PVPURAM	KOTTU	11KV CHEEDIPALLI	2223202	161	161	0	0	0	0	0
170	APEPDCL	VIZIANAGARAM	PVPURAM	KOTTU	11KV DALAIPETA	2223203	113	113	0	0	0	0	0
171	APEPDCL	VIZIANAGARAM	PVPURAM	KOTTU	11KV LIFT IRRIGATION	2223204	9	9	0	0	0	0	0
172	APEPDCL	VIZIANAGARAM	PVPURAM	KOTTU	11KV RAYAPURAM	2223201	172	172	0	0	0	0	0
173	APEPDCL	VIZIANAGARAM	PVPURAM	NARSIPUIRAM	11KV BANDALUPPI	2224102	51	51	0	0	0	0	0
174	APEPDCL	VIZIANAGARAM	PVPURAM	NARSIPUIRAM	11KV MR NAGARAM	2224101	208	208	0	0	0	0	0
175	APEPDCL	VIZIANAGARAM	PVPURAM	NARSIPUIRAM	11KV NARSIPURAM	2224103	69	69	0	0	0	0	0
176	APEPDCL	VIZIANAGARAM	PVPURAM	TALLABURIDI	11KV D K PATNAM	2224201	17	17	0	0	0	0	0
177	APEPDCL	VIZIANAGARAM	PVPURAM	TALLABURIDI	11KV GANGAPURAM	2224202	159	159	0	0	0	0	0
178	APEPDCL	VIZIANAGARAM	PVPURAM	TALLABURIDI	11KV L.R.PETA	2224203	75	75	0	0	0	0	0
179	APEPDCL	VIZIANAGARAM	PVPURAM	KOTHAVALASA PVP	11KV ADDAPUSEELA	2221202	118	118	0	0	0	0	0
180	APEPDCL	VIZIANAGARAM	PVPURAM	KOTHAVALASA PVP	11KV CHANDRAMPETA	2221203	137	137	0	0	0	0	0
181	APEPDCL	VIZIANAGARAM	PVPURAM	KOTHAVALASA PVP	11KV SAINAGAR COLONY	2221204	43	43	0	0	0	0	0
182	APEPDCL	VIZIANAGARAM	PVPURAM	KOTHAVALASA PVP	11KV WATER WORKS	2221201	26	26	0	0	0	0	0
183	APEPDCL	VIZIANAGARAM	PVPURAM	PARVATHIPURAM	11KV BELAGAM	2221102	63	9	54	0	0	0	54
184	APEPDCL	VIZIANAGARAM	PVPURAM	PARVATHIPURAM	11KV G.D.PETA	2221104	44	10	34	0	0	0	34
185	APEPDCL	VIZIANAGARAM	PVPURAM	PARVATHIPURAM	11KV ITDA	2221105	67	67	0	0	0	0	0
186	APEPDCL	VIZIANAGARAM	PVPURAM	PARVATHIPURAM	11KV KOTHAVALASA	2221103	23	23	0	0	0	0	0
187	APEPDCL	VIZIANAGARAM	PVPURAM	PARVATHIPURAM	11KV PARVATHIPURAM TOWN	2221101	65	65	0	0	0	0	0
188	APEPDCL	VIZIANAGARAM	PVPURAM	GL PURAM	11KV GLPURAM MHQ	2243101	34	34	0	0	0	0	0

Sl.No.	Zone name	Circle name	Division name	Substation name	Feeder name	Feeder ID	Total no of DT on Feeder	No of unmetered DTs	No of metered DTs			No. of DTs with functional meters	
									AMR metered (communicable)	AMI metered (communicable)	Non-AMR / AMI metered (non-communicable)	Communicating (Total No out of 7 and 8)	Non-Communicating (Total No out of 7,8 and 9)
189	APEPDCL	VIZIANAGARAM	PVPURAM	GL PURAM	11KV KEDHARI PURAM	2243102	151	151	0	0	0	0	0
190	APEPDCL	VIZIANAGARAM	PVPURAM	GL PURAM	11KV MODENKHAL	2243103	207	207	0	0	0	0	0
191	APEPDCL	VIZIANAGARAM	PVPURAM	GL PURAM	11KV RASTAKUNTUBAI	2243104	71	71	0	0	0	0	0
192	APEPDCL	VIZIANAGARAM	PVPURAM	CHINNAKUDAMA	GADATIRUVADA	2241303	98	98	0	0	0	0	0
193	APEPDCL	VIZIANAGARAM	PVPURAM	CHINNAKUDAMA	SATYA NIVAS	2241301	11	11	0	0	0	0	0
194	APEPDCL	VIZIANAGARAM	PVPURAM	CHINNAKUDAMA	SINGINAPURAM	2241302	90	90	0	0	0	0	0
195	APEPDCL	VIZIANAGARAM	PVPURAM	JM VALASA	11KV JM VALASA	2241201	16	16	0	0	0	0	0
196	APEPDCL	VIZIANAGARAM	PVPURAM	JM VALASA	11KV PEDA BUDDIDI	2241202	103	103	0	0	0	0	0
197	APEPDCL	VIZIANAGARAM	PVPURAM	PEDA MERANGI	11KV MERANGI	2241104	46	46	0	0	0	0	0
198	APEPDCL	VIZIANAGARAM	PVPURAM	PEDA MERANGI	11KV PARAJAPADU	2241101	67	67	0	0	0	0	0
199	APEPDCL	VIZIANAGARAM	PVPURAM	PEDA MERANGI	11KV RRB PURAM-KURUPAM	2241102	61	61	0	0	0	0	0
200	APEPDCL	VIZIANAGARAM	PVPURAM	PEDA MERANGI	11KV VENKATA RAJAPURAM	2241103	180	180	0	0	0	0	0
201	APEPDCL	VIZIANAGARAM	PVPURAM	KURUPAM	11KV KURUPAM MHQ	2242101	44	44	0	0	0	0	0
202	APEPDCL	VIZIANAGARAM	PVPURAM	KURUPAM	11KV KURUPAM RURAL	2242103	166	166	0	0	0	0	0
203	APEPDCL	VIZIANAGARAM	PVPURAM	KURUPAM	11KV REGIDI	2242102	126	126	0	0	0	0	0
204	APEPDCL	VIZIANAGARAM	VIZIANAGARAM	BHOGAPURAM	11KV BHOGAPURAM INDUSTRIAL	2121302	14	14	0	0	0	0	0
205	APEPDCL	VIZIANAGARAM	VIZIANAGARAM	BHOGAPURAM	11KV BHOGAPURAM MHQ	2121301	107	107	0	0	0	0	0
206	APEPDCL	VIZIANAGARAM	VIZIANAGARAM	BHOGAPURAM	11KV BHOGAPURAM RURAL	2121303	59	59	0	0	0	0	0
207	APEPDCL	VIZIANAGARAM	VIZIANAGARAM	MUKKAM	11KV INDUSTRIAL	2121201	16	16	0	0	0	0	0
208	APEPDCL	VIZIANAGARAM	VIZIANAGARAM	MUKKAM	11KV MUKKAM RURAL	2121202	106	106	0	0	0	0	0
209	APEPDCL	VIZIANAGARAM	VIZIANAGARAM	MUKKAM	11KV MUKKAM SS HQ	2121203	5	5	0	0	0	0	0

Sl.No.	Zone name	Circle name	Division name	Substation name	Feeder name	Feeder ID	Total no of DT on Feeder	No of unmetered DTs	No of metered DTs			No. of DTs with functional meters	
									AMR metered (communicable)	AMI metered (communicable)	Non-AMR / AMI metered (non-communicable)	Communicating (Total No out of 7 and 8)	Non-Communicating (Total No out of 7,8 and 9)
210	APEPDCL	VIZIANAGARAM	VIZIANAGARAM	MUKKAM	11KV MUNJERU RURAL	2121204	115	115	0	0	0	0	0
211	APEPDCL	VIZIANAGARAM	VIZIANAGARAM	SAVARAVILLI	11KV A.RAVIVALASA	2121104	114	114	0	0	0	0	0
212	APEPDCL	VIZIANAGARAM	VIZIANAGARAM	SAVARAVILLI	11KV RWS	2121102	21	21	0	0	0	0	0
213	APEPDCL	VIZIANAGARAM	VIZIANAGARAM	SAVARAVILLI	11KV SAVARAVALLI INDL (ANDHRA TIMBER)	2121103	24	24	0	0	0	0	0
214	APEPDCL	VIZIANAGARAM	VIZIANAGARAM	SAVARAVILLI	11KV SAVARAVALLI RURAL (JONNADA-M)	2121101	132	132	0	0	0	0	0
215	APEPDCL	VIZIANAGARAM	VIZIANAGARAM	AKKIVARAM	11KV AKKIVARAM INDUSTRIAL	2123303	14	14	0	0	0	0	0
216	APEPDCL	VIZIANAGARAM	VIZIANAGARAM	AKKIVARAM	11KV AKKIVARAM RURAL	2123301	100	100	0	0	0	0	0
217	APEPDCL	VIZIANAGARAM	VIZIANAGARAM	AKKIVARAM	11KV BANTUPALLI RURAL	2123302	125	125	0	0	0	0	0
218	APEPDCL	VIZIANAGARAM	VIZIANAGARAM	BATALLION	11KV BATALLION	2123401	38	38	0	0	0	0	0
219	APEPDCL	VIZIANAGARAM	VIZIANAGARAM	BATALLION	11KV BODDAVALASA INDUSTRIAL	2123403	25	25	0	0	0	0	0
220	APEPDCL	VIZIANAGARAM	VIZIANAGARAM	BATALLION	11KV JONNADA RURAL	2123402	125	125	0	0	0	0	0
221	APEPDCL	VIZIANAGARAM	VIZIANAGARAM	DENKADA	11KV D.KOLLAM PWS	2123103	4	4	0	0	0	0	0
222	APEPDCL	VIZIANAGARAM	VIZIANAGARAM	DENKADA	11KV DENKADA(R)	2123102	158	158	0	0	0	0	0
223	APEPDCL	VIZIANAGARAM	VIZIANAGARAM	DENKADA	11KV DENKADA(U)	2123101	32	32	0	0	0	0	0
224	APEPDCL	VIZIANAGARAM	VIZIANAGARAM	DENKADA	Peda Thadivada Rural	2123104	138	138	0	0	0	0	0
225	APEPDCL	VIZIANAGARAM	VIZIANAGARAM	RAJAPULOVA	11KV AN STEELS	2123204	6	6	0	0	0	0	0
226	APEPDCL	VIZIANAGARAM	VIZIANAGARAM	RAJAPULOVA	11KV JONNADA RWS	2123201	30	30	0	0	0	0	0
227	APEPDCL	VIZIANAGARAM	VIZIANAGARAM	RAJAPULOVA	11KV MODAVALASA SS HQ	2123205	9	9	0	0	0	0	0
228	APEPDCL	VIZIANAGARAM	VIZIANAGARAM	RAJAPULOVA	11KV POLIPALLI	2123203	219	219	0	0	0	0	0
229	APEPDCL	VIZIANAGARAM	VIZIANAGARAM	RAJAPULOVA	11KV VIJAYNAGAR IRON	2123202	10	10	0	0	0	0	0
230	APEPDCL	VIZIANAGARAM	VIZIANAGARAM	33/11 KV PATHIWADA	11KV CHOWDAVADA AGL	2122503	112	112	0	0	0	0	0

Sl.No.	Zone name	Circle name	Division name	Substation name	Feeder name	Feeder ID	Total no of DT on Feeder	No of unmetered DTs	No of metered DTs			No. of DTs with functional meters	
									AMR metered (communicable)	AMI metered (communicable)	Non-AMR / AMI metered (non-communicable)	Communicating (Total No out of 7 and 8)	Non-Communicating (Total No out of 7,8 and 9)
231	APEPDCL	VIZIANAGARAM	VIZIANAGARAM	33/11 KV PATHIWADA	11KV PATHIWADA 24 HRS	2122501	99	99	0	0	0	0	0
232	APEPDCL	VIZIANAGARAM	VIZIANAGARAM	33/11 KV PATHIWADA	11KV THAMMAYYAPALEM AGL	2122502	22	22	0	0	0	0	0
233	APEPDCL	VIZIANAGARAM	VIZIANAGARAM	G CHODAVARAM	11KV CH.AGRAHARAM	2122302	89	89	0	0	0	0	0
234	APEPDCL	VIZIANAGARAM	VIZIANAGARAM	G CHODAVARAM	11KV G.CHODAVARAM 24HRS	2122305	107	107	0	0	0	0	0
235	APEPDCL	VIZIANAGARAM	VIZIANAGARAM	G CHODAVARAM	11KV IVAX	2122303	0	0	0	0	0	0	0
236	APEPDCL	VIZIANAGARAM	VIZIANAGARAM	G CHODAVARAM	11KV KANDIVALASA	2122301	55	55	0	0	0	0	0
237	APEPDCL	VIZIANAGARAM	VIZIANAGARAM	G CHODAVARAM	11KV SUPTHA MAHALAKSHMI STEEL	2122306	0	0	0	0	0	0	0
238	APEPDCL	VIZIANAGARAM	VIZIANAGARAM	GOVINDAPURAM	11KV CHINTHAPALLI	2122201	45	45	0	0	0	0	0
239	APEPDCL	VIZIANAGARAM	VIZIANAGARAM	GOVINDAPURAM	11KV GOVINDAPURAM 24HRS	2122203	60	60	0	0	0	0	0
240	APEPDCL	VIZIANAGARAM	VIZIANAGARAM	GOVINDAPURAM	11KV VEMPADAM	2122202	109	109	0	0	0	0	0
241	APEPDCL	VIZIANAGARAM	VIZIANAGARAM	KUMILI	11KV KUMILI 24 HRS	2122401	103	103	0	0	0	0	0
242	APEPDCL	VIZIANAGARAM	VIZIANAGARAM	KUMILI	11KV KUMILI RURAL	2122402	117	117	0	0	0	0	0
243	APEPDCL	VIZIANAGARAM	VIZIANAGARAM	NATHAVALASA	11KV KOPPERLA RURAL (BHOGAPURAM RURAL)	2122103	6	6	0	0	0	0	0
244	APEPDCL	VIZIANAGARAM	VIZIANAGARAM	NATHAVALASA	11KV MIRACLE SOFT	2122107	0	0	0	0	0	0	0
245	APEPDCL	VIZIANAGARAM	VIZIANAGARAM	NATHAVALASA	11KV NATHAVALASA 24 HRS	2122106	110	110	0	0	0	0	0
246	APEPDCL	VIZIANAGARAM	VIZIANAGARAM	NATHAVALASA	11KV P.REGA INDUSTRIAL (MATRIX)	2122101	9	9	0	0	0	0	0
247	APEPDCL	VIZIANAGARAM	VIZIANAGARAM	NATHAVALASA	11KV P.REGA MHQ	2122105	83	83	0	0	0	0	0
248	APEPDCL	VIZIANAGARAM	VIZIANAGARAM	NATHAVALASA	11KV P.REGA RURAL	2122102	162	162	0	0	0	0	0
249	APEPDCL	VIZIANAGARAM	VIZIANAGARAM	NATHAVALASA	11KV RELLIVALASA	2122104	19	19	0	0	0	0	0
250	APEPDCL	VIZIANAGARAM	VIZIANAGARAM	NATHAVALASA	11KV VIZIANAGARAM BIO-TECH	2122108	0	0	0	0	0	0	0
251	APEPDCL	VIZIANAGARAM	VIZIANAGARAM	BONDAPALLI	11KV BONDAPALLI MHQ	2143301	51	51	0	0	0	0	0

Sl.No.	Zone name	Circle name	Division name	Substation name	Feeder name	Feeder ID	Total no of DT on Feeder	No of unmetered DTs	No of metered DTs			No. of DTs with functional meters	
									AMR metered (communicable)	AMI metered (communicable)	Non-AMR / AMI metered (non-communicable)	Communicating (Total No out of 7 and 8)	Non-Communicating (Total No out of 7,8 and 9)
252	APEPDCL	VIZIANAGARAM	VIZIANAGARAM	BONDAPALLI	11KV DEVUPALLI	2143302	57	57	0	0	0	0	0
253	APEPDCL	VIZIANAGARAM	VIZIANAGARAM	BONDAPALLI	11KV RACHAKINDAM	2143303	38	38	0	0	0	0	0
254	APEPDCL	VIZIANAGARAM	VIZIANAGARAM	GOTLAM	11KV BONDAPALLI RURAL	2143102	42	42	0	0	0	0	0
255	APEPDCL	VIZIANAGARAM	VIZIANAGARAM	GOTLAM	11KV GARUDABILLI	2143103	63	63	0	0	0	0	0
256	APEPDCL	VIZIANAGARAM	VIZIANAGARAM	GOTLAM	11KV GOTLAM	2143101	87	87	0	0	0	0	0
257	APEPDCL	VIZIANAGARAM	VIZIANAGARAM	GOTLAM	11KV INDUSTRIAL	2143105	4	4	0	0	0	0	0
258	APEPDCL	VIZIANAGARAM	VIZIANAGARAM	GOTLAM	11KV NELIWADA	2143104	21	21	0	0	0	0	0
259	APEPDCL	VIZIANAGARAM	VIZIANAGARAM	MENTADA	11KV ANDRA	2143202	259	259	0	0	0	0	0
260	APEPDCL	VIZIANAGARAM	VIZIANAGARAM	MENTADA	11KV INDUSTRIAL	2143204	19	19	0	0	0	0	0
261	APEPDCL	VIZIANAGARAM	VIZIANAGARAM	MENTADA	11KV MENTADA	2143201	16	16	0	0	0	0	0
262	APEPDCL	VIZIANAGARAM	VIZIANAGARAM	MENTADA	11KV PORAM	2143203	184	184	0	0	0	0	0
263	APEPDCL	VIZIANAGARAM	VIZIANAGARAM	MENTADA	SAKIVALASA RWS	2143205	2	2	0	0	0	0	0
264	APEPDCL	VIZIANAGARAM	VIZIANAGARAM	KOMATIPALLI	11 KV GOBBYAM	2144104	141	141	0	0	0	0	0
265	APEPDCL	VIZIANAGARAM	VIZIANAGARAM	KOMATIPALLI	11KV D.RAJERU MHQ	2144103	30	30	0	0	0	0	0
266	APEPDCL	VIZIANAGARAM	VIZIANAGARAM	KOMATIPALLI	11KV D.RAJERU RURAL	2144101	63	63	0	0	0	0	0
267	APEPDCL	VIZIANAGARAM	VIZIANAGARAM	KOMATIPALLI	11KV MARADAM	2144102	89	89	0	0	0	0	0
268	APEPDCL	VIZIANAGARAM	VIZIANAGARAM	GAJAPATHINAGARAM	11KV CHALLAPETA	2141101	98	98	0	0	0	0	0
269	APEPDCL	VIZIANAGARAM	VIZIANAGARAM	GAJAPATHINAGARAM	11KV GAJAPATHINAGARAM RURAL	2141103	180	180	0	0	0	0	0
270	APEPDCL	VIZIANAGARAM	VIZIANAGARAM	GAJAPATHINAGARAM	11KV GAJAPATHINAGARAM TOWN	2141102	120	120	0	0	0	0	0
271	APEPDCL	VIZIANAGARAM	VIZIANAGARAM	GAJAPATHINAGARAM	11KV OLAM INDUSTRIAL	2141105	0	0	0	0	0	0	0
272	APEPDCL	VIZIANAGARAM	VIZIANAGARAM	GAJAPATHINAGARAM	11KV SEETHARAMPURAM RWS	2141104	7	7	0	0	0	0	0

Sl.No.	Zone name	Circle name	Division name	Substation name	Feeder name	Feeder ID	Total no of DT on Feeder	No of unmetered DTs	No of metered DTs			No. of DTs with functional meters	
									AMR metered (communicable)	AMI metered (communicable)	Non-AMR / AMI metered (non-communicable)	Communicating (Total No out of 7 and 8)	Non-Communicating (Total No out of 7,8 and 9)
273	APEPDCL	VIZIANAGARAM	VIZIANAGARAM	ZINNAM	11KV GADASAM	2141203	58	58	0	0	0	0	0
274	APEPDCL	VIZIANAGARAM	VIZIANAGARAM	ZINNAM	11KV KENGUAVA	2141202	96	96	0	0	0	0	0
275	APEPDCL	VIZIANAGARAM	VIZIANAGARAM	ZINNAM	11KV ZINNAM SS HQ	2141201	12	12	0	0	0	0	0
276	APEPDCL	VIZIANAGARAM	VIZIANAGARAM	GANTYADA	11KV GANTYADA	2142101	40	40	0	0	0	0	0
277	APEPDCL	VIZIANAGARAM	VIZIANAGARAM	GANTYADA	11KV GANTYADA (URBAN)	2142102	36	36	0	0	0	0	0
278	APEPDCL	VIZIANAGARAM	VIZIANAGARAM	GANTYADA	11KV RAMAVARAM	2142103	175	175	0	0	0	0	0
279	APEPDCL	VIZIANAGARAM	VIZIANAGARAM	GANTYADA	11KV VASANTHA	2142104	126	126	0	0	0	0	0
280	APEPDCL	VIZIANAGARAM	VIZIANAGARAM	KONDA THAMARAPALLI	11KV KONDATHAMARAPALLI	2142204	64	64	0	0	0	0	0
281	APEPDCL	VIZIANAGARAM	VIZIANAGARAM	KONDA THAMARAPALLI	11KV KONDATHAMARAPALLI SS HQ	2142201	16	16	0	0	0	0	0
282	APEPDCL	VIZIANAGARAM	VIZIANAGARAM	KONDA THAMARAPALLI	11KV MUSHIDIPALLI WATER WORKS	2142203	1	1	0	0	0	0	0
283	APEPDCL	VIZIANAGARAM	VIZIANAGARAM	KONDA THAMARAPALLI	11KV THATIPUDI RURAL	2142202	132	132	0	0	0	0	0
284	APEPDCL	VIZIANAGARAM	VIZIANAGARAM	GURLA	11 KV KELLA	2125105	209	209	0	0	0	0	0
285	APEPDCL	VIZIANAGARAM	VIZIANAGARAM	GURLA	11KV ATCHUTAPURAM	2125103	193	193	0	0	0	0	0
286	APEPDCL	VIZIANAGARAM	VIZIANAGARAM	GURLA	11KV GURLA	2125101	46	46	0	0	0	0	0
287	APEPDCL	VIZIANAGARAM	VIZIANAGARAM	GURLA	11KV PALAVALASA	2125102	126	126	0	0	0	0	0
288	APEPDCL	VIZIANAGARAM	VIZIANAGARAM	GURLA	11KV RWS	2125104	16	16	0	0	0	0	0
289	APEPDCL	VIZIANAGARAM	VIZIANAGARAM	NAGALLAVALASA	11KV JAMMU RURAL FEEDER	21251002	73	73	0	0	0	0	0
290	APEPDCL	VIZIANAGARAM	VIZIANAGARAM	NAGALLAVALASA	11KV NAGALAVALASA HQ FEEDER	21251004	4	4	0	0	0	0	0
291	APEPDCL	VIZIANAGARAM	VIZIANAGARAM	NAGALLAVALASA	11KV SADANANDAPURAM RURAL FEEDER	21251001	60	60	0	0	0	0	0
292	APEPDCL	VIZIANAGARAM	VIZIANAGARAM	NAGALLAVALASA	11KV THODRANGI RURAL FEEDER	21251003	27	27	0	0	0	0	0
293	APEPDCL	VIZIANAGARAM	VIZIANAGARAM	RAMATHERTHAM	11KV Neliwada SS HQ	2124502	17	17	0	0	0	0	0

Sl.No.	Zone name	Circle name	Division name	Substation name	Feeder name	Feeder ID	Total no of DT on Feeder	No of unmetered DTs	No of metered DTs			No. of DTs with functional meters	
									AMR metered (communicable)	AMI metered (communicable)	Non-AMR / AMI metered (non-communicable)	Communicating (Total No out of 7 and 8)	Non-Communicating (Total No out of 7,8 and 9)
294	APEPDCL	VIZIANAGARAM	VIZIANAGARAM	RAMATHERTHAM	11KV Seetaramunipeta Rural	2124503	78	78	0	0	0	0	0
295	APEPDCL	VIZIANAGARAM	VIZIANAGARAM	RAMATHERTHAM	11KV Tangudubilli Rural	2124501	125	125	0	0	0	0	0
296	APEPDCL	VIZIANAGARAM	VIZIANAGARAM	IDA NELLIMARLA	11KV INDUSTRIAL	2124302	38	38	0	0	0	0	0
297	APEPDCL	VIZIANAGARAM	VIZIANAGARAM	IDA NELLIMARLA	11KV MIMS	2124301	16	16	0	0	0	0	0
298	APEPDCL	VIZIANAGARAM	VIZIANAGARAM	IDA NELLIMARLA	11KV SARIPALLI RURAL	2124303	15	15	0	0	0	0	0
299	APEPDCL	VIZIANAGARAM	VIZIANAGARAM	KONDAVELAGADA	11KV KONDAVELAGADA SS HQ	2124403	19	19	0	0	0	0	0
300	APEPDCL	VIZIANAGARAM	VIZIANAGARAM	KONDAVELAGADA	11KV PARASAM RURAL	2124401	196	196	0	0	0	0	0
301	APEPDCL	VIZIANAGARAM	VIZIANAGARAM	KONDAVELAGADA	11KV TALLAPUDIPETA RURAL	2124402	13	13	0	0	0	0	0
302	APEPDCL	VIZIANAGARAM	VIZIANAGARAM	NELLIMARLA	11KV CBN COLONY	2124105	29	29	0	0	0	0	0
303	APEPDCL	VIZIANAGARAM	VIZIANAGARAM	NELLIMARLA	11KV GURLA	2124104	98	98	0	0	0	0	0
304	APEPDCL	VIZIANAGARAM	VIZIANAGARAM	NELLIMARLA	11KV N.J.MILLS	2124101	1	1	0	0	0	0	0
305	APEPDCL	VIZIANAGARAM	VIZIANAGARAM	NELLIMARLA	11KV NELLIMARLA TOWN	2124103	51	51	0	0	0	0	0
306	APEPDCL	VIZIANAGARAM	VIZIANAGARAM	NELLIMARLA	11KV WATERWORKS	2124102	29	29	0	0	0	0	0
307	APEPDCL	VIZIANAGARAM	VIZIANAGARAM	PMAY SARIPALLI	11KV NEELAMRAJUPETA (RWS) FEEDER	2124601	1	1	0	0	0	0	0
308	APEPDCL	VIZIANAGARAM	VIZIANAGARAM	PMAY SARIPALLI	11KV P.T.C FEEDER	2124602	46	46	0	0	0	0	0
309	APEPDCL	VIZIANAGARAM	VIZIANAGARAM	SATHIWADA	11KV ALUGOLU	2124201	222	222	0	0	0	0	0
310	APEPDCL	VIZIANAGARAM	VIZIANAGARAM	SATHIWADA	11KV HRUDAYA AGRO	2124205	5	5	0	0	0	0	0
311	APEPDCL	VIZIANAGARAM	VIZIANAGARAM	SATHIWADA	11KV RAMATHEERDALU	2124202	269	269	0	0	0	0	0
312	APEPDCL	VIZIANAGARAM	VIZIANAGARAM	SATHIWADA	11KV SATHIWADA HQ	2124204	18	13	5	0	0	0	5
313	APEPDCL	VIZIANAGARAM	VIZIANAGARAM	SATHIWADA	11KV VALLAPURAM RWS	2124203	1	1	0	0	0	0	0
314	APEPDCL	VIZIANAGARAM	VIZIANAGARAM	SATHIWADA	11KV VOMMI	2124206	63	63	0	0	0	0	0

Sl.No.	Zone name	Circle name	Division name	Substation name	Feeder name	Feeder ID	Total no of DT on Feeder	No of unmetered DTs	No of metered DTs			No. of DTs with functional meters	
									AMR metered (communicable)	AMI metered (communicable)	Non-AMR / AMI metered (non-communicable)	Communicating (Total No out of 7 and 8)	Non-Communicating (Total No out of 7,8 and 9)
315	APEPDCL	VIZIANAGARAM	VIZIANAGARAM	BABAMETTA SS	11KV ASHOK NAGAR	2115202	26	26	0	0	0	0	0
316	APEPDCL	VIZIANAGARAM	VIZIANAGARAM	BABAMETTA SS	11KV DWARAKA NAGAR	2115201	32	32	0	0	0	0	0
317	APEPDCL	VIZIANAGARAM	VIZIANAGARAM	BABAMETTA SS	11KV P.G COLLEGE	2115203	23	23	0	0	0	0	0
318	APEPDCL	VIZIANAGARAM	VIZIANAGARAM	NALLA CHERUVU	11KV KATA VEEDHI FEEDER	2115302	43	43	0	0	0	0	0
319	APEPDCL	VIZIANAGARAM	VIZIANAGARAM	NALLA CHERUVU	11KV RING ROAD FEEDER	2115301	29	29	0	0	0	0	0
320	APEPDCL	VIZIANAGARAM	VIZIANAGARAM	NALLA CHERUVU	11KV SHILPARAMAM FEEDER	2115303	10	10	0	0	0	0	0
321	APEPDCL	VIZIANAGARAM	VIZIANAGARAM	POOLBAGH	11KV LANKAPATNAM	2115103	60	9	51	0	0	0	51
322	APEPDCL	VIZIANAGARAM	VIZIANAGARAM	POOLBAGH	11KV POOLBAGH	2115102	52	4	48	0	0	0	48
323	APEPDCL	VIZIANAGARAM	VIZIANAGARAM	POOLBAGH	11KV VG PURAM	2115101	78	78	0	0	0	0	0
324	APEPDCL	VIZIANAGARAM	VIZIANAGARAM	ALAMANDA	11KV ALAMANDA SSHQ	2134301	43	43	0	0	0	0	0
325	APEPDCL	VIZIANAGARAM	VIZIANAGARAM	ALAMANDA	11KV J.D.VALASA	2134302	82	82	0	0	0	0	0
326	APEPDCL	VIZIANAGARAM	VIZIANAGARAM	ALAMANDA	11KV KALAGADA	2134303	49	49	0	0	0	0	0
327	APEPDCL	VIZIANAGARAM	VIZIANAGARAM	JAMI	11KV A.R.PETA	2134105	142	142	0	0	0	0	0
328	APEPDCL	VIZIANAGARAM	VIZIANAGARAM	JAMI	11KV ALAMANDA	2134103	89	89	0	0	0	0	0
329	APEPDCL	VIZIANAGARAM	VIZIANAGARAM	JAMI	11KV JAMI MHQ	2134102	64	64	0	0	0	0	0
330	APEPDCL	VIZIANAGARAM	VIZIANAGARAM	JAMI	11KV JAMI-INDUSTRIAL FEEDER	2134107	1	1	0	0	0	0	0
331	APEPDCL	VIZIANAGARAM	VIZIANAGARAM	JAMI	11KV POTHANAPALLI	2134104	245	245	0	0	0	0	0
332	APEPDCL	VIZIANAGARAM	VIZIANAGARAM	JAMI	11KV RWS	2134106	2	2	0	0	0	0	0
333	APEPDCL	VIZIANAGARAM	VIZIANAGARAM	JAMI	11KV SRI CHAKRA CEMENTS	2134101	0	0	0	0	0	0	0
334	APEPDCL	VIZIANAGARAM	VIZIANAGARAM	KUMARAM	11KV KUMARA-RWS	2134204	2	2	0	0	0	0	0
335	APEPDCL	VIZIANAGARAM	VIZIANAGARAM	KUMARAM	11KV KUMARAM- A R PETA RURAL	2134203	182	182	0	0	0	0	0

Sl.No.	Zone name	Circle name	Division name	Substation name	Feeder name	Feeder ID	Total no of DT on Feeder	No of unmetered DTs	No of metered DTs			No. of DTs with functional meters	
									AMR metered (communicable)	AMI metered (communicable)	Non-AMR / AMI metered (non-communicable)	Communicating (Total No out of 7 and 8)	Non-Communicating (Total No out of 7,8 and 9)
336	APEPDCL	VIZIANAGARAM	VIZIANAGARAM	KUMARAM	11KV KUMARAM-INDUSTRIAL	2134201	35	35	0	0	0	0	0
337	APEPDCL	VIZIANAGARAM	VIZIANAGARAM	KUMARAM	11KV KUMARAM-KUMARAM RURAL	2134202	36	36	0	0	0	0	0
338	APEPDCL	VIZIANAGARAM	VIZIANAGARAM	KANTAKAPALLI	11KV BALIGATTAM	2132202	34	34	0	0	0	0	0
339	APEPDCL	VIZIANAGARAM	VIZIANAGARAM	KANTAKAPALLI	11KV CHINARAOPALLI	2132201	74	74	0	0	0	0	0
340	APEPDCL	VIZIANAGARAM	VIZIANAGARAM	KANTAKAPALLI	11KV INDUSTRIAL	2132203	152	152	0	0	0	0	0
341	APEPDCL	VIZIANAGARAM	VIZIANAGARAM	KOTHAVALASA	11KV ADDANNAPELEM	2132103	145	145	0	0	0	0	0
342	APEPDCL	VIZIANAGARAM	VIZIANAGARAM	KOTHAVALASA	11KV KOTHAVALASA MHQ-2	2132105	27	27	0	0	0	0	0
343	APEPDCL	VIZIANAGARAM	VIZIANAGARAM	KOTHAVALASA	11KV L.KOTA	2132104	86	86	0	0	0	0	0
344	APEPDCL	VIZIANAGARAM	VIZIANAGARAM	KOTHAVALASA	11KV SARIPALLI	2132102	172	172	0	0	0	0	0
345	APEPDCL	VIZIANAGARAM	VIZIANAGARAM	KOTHAVALASA	11KV UMA JUTE MILLS	2132101	0	0	0	0	0	0	0
346	APEPDCL	VIZIANAGARAM	VIZIANAGARAM	RAMALINGAPURAM	11KV CHEEDIVALASA	2132302	19	19	0	0	0	0	0
347	APEPDCL	VIZIANAGARAM	VIZIANAGARAM	RAMALINGAPURAM	11KV MUSIRAM	2132303	70	70	0	0	0	0	0
348	APEPDCL	VIZIANAGARAM	VIZIANAGARAM	RAMALINGAPURAM	11KV R.L PURAM SS HQ	2132304	9	9	0	0	0	0	0
349	APEPDCL	VIZIANAGARAM	VIZIANAGARAM	RAMALINGAPURAM	11KV RLPURAM	2132301	37	37	0	0	0	0	0
350	APEPDCL	VIZIANAGARAM	VIZIANAGARAM	TUMKAPALLI	11KV SS HEAD QUARTERS	2132401	15	15	0	0	0	0	0
351	APEPDCL	VIZIANAGARAM	VIZIANAGARAM	TUMKAPALLI	11KV SS VB PURAM (RURAL)	2132403	49	49	0	0	0	0	0
352	APEPDCL	VIZIANAGARAM	VIZIANAGARAM	TUMKAPALLI	INDUSTRIAL	2132402	7	7	0	0	0	0	0
353	APEPDCL	VIZIANAGARAM	VIZIANAGARAM	L KOTA	11KV KASAPETA	2133102	94	94	0	0	0	0	0
354	APEPDCL	VIZIANAGARAM	VIZIANAGARAM	L KOTA	11KV L.KOTA	2133101	58	58	0	0	0	0	0
355	APEPDCL	VIZIANAGARAM	VIZIANAGARAM	L KOTA	11KV L.KOTA RURAL	2133103	128	128	0	0	0	0	0
356	APEPDCL	VIZIANAGARAM	VIZIANAGARAM	MALLIVEEDU	11KV GANIVADA	2133201	176	176	0	0	0	0	0

Sl.No.	Zone name	Circle name	Division name	Substation name	Feeder name	Feeder ID	Total no of DT on Feeder	No of unmetered DTs	No of metered DTs			No. of DTs with functional meters	
									AMR metered (communicable)	AMI metered (communicable)	Non-AMR / AMI metered (non-communicable)	Communicating (Total No out of 7 and 8)	Non-Communicating (Total No out of 7,8 and 9)
357	APEPDCL	VIZIANAGARAM	VIZIANAGARAM	MALLIVEEDU	11KV UTHARAPALLI	2133203	26	26	0	0	0	0	0
358	APEPDCL	VIZIANAGARAM	VIZIANAGARAM	MALLIVEEDU	11KV WATER WORKS	2133202	20	20	0	0	0	0	0
359	APEPDCL	VIZIANAGARAM	VIZIANAGARAM	DHARMAVARAM	11KV DARMAVARAM-RWS	2131302	21	21	0	0	0	0	0
360	APEPDCL	VIZIANAGARAM	VIZIANAGARAM	DHARMAVARAM	11KV DARMAVARAM-RWS	2131301	3	3	0	0	0	0	0
361	APEPDCL	VIZIANAGARAM	VIZIANAGARAM	DHARMAVARAM	11KV DARMAVARAM-SEETHARAMPURAM	2131303	110	110	0	0	0	0	0
362	APEPDCL	VIZIANAGARAM	VIZIANAGARAM	S KOTA	11KV DHARMAVARAM	2131102	179	179	0	0	0	0	0
363	APEPDCL	VIZIANAGARAM	VIZIANAGARAM	S KOTA	11KV KRISHNAPURAM SOLAR WATERWORKS	2131106	0	0	0	0	0	0	0
364	APEPDCL	VIZIANAGARAM	VIZIANAGARAM	S KOTA	11KV KRISHNAPURAM WATERWORKS	2131103	0	0	0	0	0	0	0
365	APEPDCL	VIZIANAGARAM	VIZIANAGARAM	S KOTA	11KV S.KOTA	2131101	8	8	0	0	0	0	0
366	APEPDCL	VIZIANAGARAM	VIZIANAGARAM	S KOTA	11KV S.KOTA INDUSTRIAL	2131104	4	4	0	0	0	0	0
367	APEPDCL	VIZIANAGARAM	VIZIANAGARAM	S KOTA	11KV S.KOTA MHQ2 (ALANKAR)	2131105	15	15	0	0	0	0	0
368	APEPDCL	VIZIANAGARAM	VIZIANAGARAM	S.KOTA-2	11KV KOTAVEEDHI	2131403	39	39	0	0	0	0	0
369	APEPDCL	VIZIANAGARAM	VIZIANAGARAM	S.KOTA-2	11KV PUNYAGIRI	2131401	96	96	0	0	0	0	0
370	APEPDCL	VIZIANAGARAM	VIZIANAGARAM	S.KOTA-2	11KV RTC	2131402	69	69	0	0	0	0	0
371	APEPDCL	VIZIANAGARAM	VIZIANAGARAM	TB VARA	11KV GANTYADA RWS	2131205	4	4	0	0	0	0	0
372	APEPDCL	VIZIANAGARAM	VIZIANAGARAM	TB VARA	11KV BONANGI	2131203	102	102	0	0	0	0	0
373	APEPDCL	VIZIANAGARAM	VIZIANAGARAM	TB VARA	11KV KRISHNAPURAM	2131201	116	116	0	0	0	0	0
374	APEPDCL	VIZIANAGARAM	VIZIANAGARAM	TB VARA	11KV MUSHIDIPALLI WATERWORKS	2131204	31	31	0	0	0	0	0
375	APEPDCL	VIZIANAGARAM	VIZIANAGARAM	TB VARA	11KV S.KOTA	2131202	124	124	0	0	0	0	0
376	APEPDCL	VIZIANAGARAM	VIZIANAGARAM	JAKERU	11KV ATHAVA	2135201	73	73	0	0	0	0	0
377	APEPDCL	VIZIANAGARAM	VIZIANAGARAM	JAKERU	11KV INDUSTRIAL	2135202	2	2	0	0	0	0	0

Sl.No.	Zone name	Circle name	Division name	Substation name	Feeder name	Feeder ID	Total no of DT on Feeder	No of unmetered DTs	No of metered DTs			No. of DTs with functional meters	
									AMR metered (communicable)	AMI metered (communicable)	Non-AMR / AMI metered (non-communicable)	Communicating (Total No out of 7 and 8)	Non-Communicating (Total No out of 7,8 and 9)
378	APEPDCL	VIZIANAGARAM	VIZIANAGARAM	JAKERU	11KV JAKERU SHQ	2135204	5	5	0	0	0	0	0
379	APEPDCL	VIZIANAGARAM	VIZIANAGARAM	JAKERU	11KV JAKERU-KG PUDI RURAL	2135203	74	74	0	0	0	0	0
380	APEPDCL	VIZIANAGARAM	VIZIANAGARAM	VEPADA	11KV BALLANKI	2135103	190	190	0	0	0	0	0
381	APEPDCL	VIZIANAGARAM	VIZIANAGARAM	VEPADA	11KV CHANDULURU	2135102	103	103	0	0	0	0	0
382	APEPDCL	VIZIANAGARAM	VIZIANAGARAM	VEPADA	11KV JAKERU	2135104	13	13	0	0	0	0	0
383	APEPDCL	VIZIANAGARAM	VIZIANAGARAM	VEPADA	11KV VEPADA	2135101	22	22	0	0	0	0	0
384	APEPDCL	VIZIANAGARAM	VIZIANAGARAM	33/11KV RAJEEV INDOOR SS	11KV KAMMA VEEDHI	2111303	43	43	0	0	0	0	0
385	APEPDCL	VIZIANAGARAM	VIZIANAGARAM	33/11KV RAJEEV INDOOR SS	11KV MAHSAQ FEEDER	2111302	17	17	0	0	0	0	0
386	APEPDCL	VIZIANAGARAM	VIZIANAGARAM	33/11KV RAJEEV INDOOR SS	11KV TEMPLE FEEDER	2111301	35	35	0	0	0	0	0
387	APEPDCL	VIZIANAGARAM	VIZIANAGARAM	BUCHANNA KONERU	11KV B.KONERU TOWN	2111103	88	12	76	0	0	0	76
388	APEPDCL	VIZIANAGARAM	VIZIANAGARAM	BUCHANNA KONERU	11KV P AND T1 (KOTHAPETA)	2111101	68	45	23	0	0	0	23
389	APEPDCL	VIZIANAGARAM	VIZIANAGARAM	BUCHANNA KONERU	11KV P AND T2 (YSR NAGAR)	2111102	76	20	56	0	0	0	56
390	APEPDCL	VIZIANAGARAM	VIZIANAGARAM	GAJULAREGA	11KV GAJULAREGA TOWN	2111203	48	15	33	0	0	0	33
391	APEPDCL	VIZIANAGARAM	VIZIANAGARAM	GAJULAREGA	11KV J N T U	2111201	47	47	0	0	0	0	0
392	APEPDCL	VIZIANAGARAM	VIZIANAGARAM	GAJULAREGA	11KV KONDAKARAKAM	2111202	56	56	0	0	0	0	0
393	APEPDCL	VIZIANAGARAM	VIZIANAGARAM	GAJULAREGA	11KV VMC SOLAR POWER PLANT	2111204	0	0	0	0	0	0	0
394	APEPDCL	VIZIANAGARAM	VIZIANAGARAM	DASANNAPETA	11KV CIRCLE OFFICE	2112103	2	0	2	0	0	0	2
395	APEPDCL	VIZIANAGARAM	VIZIANAGARAM	DASANNAPETA	11KV DASANNA PETA TOWN	2112102	79	0	79	0	0	0	79
396	APEPDCL	VIZIANAGARAM	VIZIANAGARAM	DASANNAPETA	11KV DENKADA	2112104	259	149	110	0	0	0	110
397	APEPDCL	VIZIANAGARAM	VIZIANAGARAM	DASANNAPETA	11KV NATRAJ COLONY	2112106	120	120	0	0	0	0	0
398	APEPDCL	VIZIANAGARAM	VIZIANAGARAM	DASANNAPETA	11KV P AND T	2112101	57	57	0	0	0	0	0

Sl.No.	Zone name	Circle name	Division name	Substation name	Feeder name	Feeder ID	Total no of DT on Feeder	No of unmetered DTs	No of metered DTs			No. of DTs with functional meters	
									AMR metered (communicable)	AMI metered (communicable)	Non-AMR / AMI metered (non-communicable)	Communicating (Total No out of 7 and 8)	Non-Communicating (Total No out of 7,8 and 9)
399	APEPDCL	VIZIANAGARAM	VIZIANAGARAM	DASANNAPETA	11KV SINGAPORE CITY	2112107	47	47	0	0	0	0	0
400	APEPDCL	VIZIANAGARAM	VIZIANAGARAM	DASANNAPETA	11KV SOUTHERN DUPLICATE	2112105	143	76	67	0	0	0	67
401	APEPDCL	VIZIANAGARAM	VIZIANAGARAM	INDOOR	11KV FORT	2112202	70	70	0	0	0	0	0
402	APEPDCL	VIZIANAGARAM	VIZIANAGARAM	INDOOR	11KV MG ROAD	2112201	34	2	32	0	0	0	32
403	APEPDCL	VIZIANAGARAM	VIZIANAGARAM	INDOOR	11KV TANK BUND	2112203	1	1	0	0	0	0	0
404	APEPDCL	VIZIANAGARAM	VIZIANAGARAM	INDOOR	11KV ZILLA PARISHAD	2112204	3	3	0	0	0	0	0
405	APEPDCL	VIZIANAGARAM	VIZIANAGARAM	APIIC VONTITHADI SEMI INDOOR	11KV MAHESWARI FLOOR MILL	2113501	1	1	0	0	0	0	0
406	APEPDCL	VIZIANAGARAM	VIZIANAGARAM	APIIC VONTITHADI SEMI INDOOR	11KV APIIC	2113502	12	12	0	0	0	0	0
407	APEPDCL	VIZIANAGARAM	VIZIANAGARAM	APIIC VONTITHADI SEMI INDOOR	11KV INDUSTRIAL	2113503	12	12	0	0	0	0	0
408	APEPDCL	VIZIANAGARAM	VIZIANAGARAM	COLLECTRATE	11KV BALAJI MARKET	2113202	126	35	91	0	0	0	91
409	APEPDCL	VIZIANAGARAM	VIZIANAGARAM	COLLECTRATE	11KV COLLECTRATE	2113201	13	0	13	0	0	0	13
410	APEPDCL	VIZIANAGARAM	VIZIANAGARAM	COLLECTRATE	11KV EAST COAST INDUSTRIAL	2113203	49	49	0	0	0	0	0
411	APEPDCL	VIZIANAGARAM	VIZIANAGARAM	COLLECTRATE	11KV KANAPAKA	2113204	119	28	91	0	0	0	91
412	APEPDCL	VIZIANAGARAM	VIZIANAGARAM	THOTAPALEM	11KV BALAJI NAGAR	2113301	44	44	0	0	0	0	0
413	APEPDCL	VIZIANAGARAM	VIZIANAGARAM	THOTAPALEM	11KV CENTRAL BANK	2113302	48	48	0	0	0	0	0
414	APEPDCL	VIZIANAGARAM	VIZIANAGARAM	THOTAPALEM	11kv Bank colony	2113304	81	81					
415	APEPDCL	VIZIANAGARAM	VIZIANAGARAM	THOTAPALEM	11KV NAIDU COLONY	2113303	104	78	26	0	0	0	26
416	APEPDCL	VIZIANAGARAM	VIZIANAGARAM	VONTITHADI	11KV ARUNA	2113102	0	0	0	0	0	0	0
417	APEPDCL	VIZIANAGARAM	VIZIANAGARAM	VONTITHADI	11KV CMR	2113105	66	52	14	0	0	0	14
418	APEPDCL	VIZIANAGARAM	VIZIANAGARAM	VONTITHADI	11KV INDUSTRIAL	2113103	0	0	0	0	0	0	0
419	APEPDCL	VIZIANAGARAM	VIZIANAGARAM	VONTITHADI	11KV KORUKONDA	2113106	12	12	0	0	0	0	0

Sl.No.	Zone name	Circle name	Division name	Substation name	Feeder name	Feeder ID	Total no of DT on Feeder	No of unmetered DTs	No of metered DTs			No. of DTs with functional meters	
									AMR metered (communicable)	AMI metered (communicable)	Non-AMR / AMI metered (non-communicable)	Communicating (Total No out of 7 and 8)	Non-Communicating (Total No out of 7,8 and 9)
420	APEPDCL	VIZIANAGARAM	VIZIANAGARAM	VONTITHADI	11KV R&B	2113107	57	57	0	0	0	0	0
421	APEPDCL	VIZIANAGARAM	VIZIANAGARAM	VONTITHADI	11KV TOWN (VZM RTC)	2113101	35	35	0	0	0	0	0
422	APEPDCL	VIZIANAGARAM	VIZIANAGARAM	VONTITHADI	11KV VUDA	2113104	133	133	0	0	0	0	0
423	APEPDCL	VIZIANAGARAM	VIZIANAGARAM	VUDA COLONY	11KV MAHALAXMI NAGAR	2113403	54	54	0	0	0	0	0
424	APEPDCL	VIZIANAGARAM	VIZIANAGARAM	VUDA COLONY	11KV MAHARAJA HOSPITAL	2113401	10	10	0	0	0	0	0
425	APEPDCL	VIZIANAGARAM	VIZIANAGARAM	VUDA COLONY	11KV SAIBABA TEMPLE	2113402	19	19	0	0	0	0	0
426	APEPDCL	VIZIANAGARAM	VIZIANAGARAM	CHAKALIPETA	11KV CHELLURU	2114303	88	88	0	0	0	0	0
427	APEPDCL	VIZIANAGARAM	VIZIANAGARAM	CHAKALIPETA	11KV GOLLALAPETA	2114301	58	58	0	0	0	0	0
428	APEPDCL	VIZIANAGARAM	VIZIANAGARAM	CHAKALIPETA	11KV KORADAPETA	2114302	75	75	0	0	0	0	0
429	APEPDCL	VIZIANAGARAM	VIZIANAGARAM	CONTONMENT	11KV AYYANNAPETA	2114101	152	152	0	0	0	0	0
430	APEPDCL	VIZIANAGARAM	VIZIANAGARAM	CONTONMENT	11KV CONTONMENT	2114102	233	90	143	0	0	0	143
431	APEPDCL	VIZIANAGARAM	VIZIANAGARAM	CONTONMENT	11KV GUNKALAM	2114103	67	67	0	0	0	0	0
432	APEPDCL	VIZIANAGARAM	VIZIANAGARAM	DHARMAPURI	11KV BATALION	2114203	103	32	71	0	0	0	71
433	APEPDCL	VIZIANAGARAM	VIZIANAGARAM	DHARMAPURI	11KV DHARMAPURI	2114201	87	87	0	0	0	0	0
434	APEPDCL	VIZIANAGARAM	VIZIANAGARAM	DHARMAPURI	11KV THOTAPALEM	2114202	38	38	0	0	0	0	0
		VIZIANAGARAM CIRCLE TOTAL					27187	25809	1378	0	0	0	1378

A. Details of Distribution Transformer (DT) Level information

S.No	Circle name	Division name	Substation Name	Feeder Name	Feeder Code	Feeder Type	Total no of DT on Feeder	No of unmetered DTs	No of metered DTs			No. of DTs with functional meters	
									AMR metered (communicable)	AMI metered (communicable)	Non-AMR / AMI metered (non-communicable)	Communicating (Total No out of 7 and 8)	Non-Communicating (Total No out of 7,8 and 9)
1	VISAKHAPATNAM	ANAKAPALLI	33/11KV SS PEDAPALLI	11KV PEDAPALLI	3331301	Rural SS Head Quarters	9	9	0	0	0	0	0
2	VISAKHAPATNAM	ANAKAPALLI	33/11KV SS PEDAPALLI	11KV KOKKIRAPALLI	3331302	Rural (Agl+Domestic)	73	73	0	0	0	0	0
3	VISAKHAPATNAM	ANAKAPALLI	33/11KV SS PEDAPALLI	11KV RAMNAGAR	3331303	Urban Mixed	52	52	0	0	0	0	0
4	VISAKHAPATNAM	ANAKAPALLI	ANAKAPALLI	11KV LNNAGAR	3311310	Urban Mixed	87	87	0	0	0	0	0
5	VISAKHAPATNAM	ANAKAPALLI	ANAKAPALLI	11KV WOODPETA	3311311	Urban Mixed	91	91	0	0	0	0	0
6	VISAKHAPATNAM	ANAKAPALLI	ANAKAPALLI	11KV GAVARAPALEM	3312312	Urban Mixed	65	0	0	0	65	0	65
7	VISAKHAPATNAM	ANAKAPALLI	ANAKAPALLI	11KV GANDHI MARKET	3312313	Urban Mixed	48	0	0	0	48	0	48
8	VISAKHAPATNAM	ANAKAPALLI	ANAKAPALLI	11KV PHOOL BAGH	3312314	Urban Mixed	49	49	0	0	0	0	0
9	VISAKHAPATNAM	ANAKAPALLI	ANAKAPALLI	11KV NOOKAMBICA COLD STORAGE	3312315	Urban Dedicated Ind	1	0	0	0	1	0	1
10	VISAKHAPATNAM	ANAKAPALLI	ATCHUTAPURAM	11KV ATCHUTAPURAM MHQ	3313101	Rural MHQ	88	82	0	0	6	0	6
11	VISAKHAPATNAM	ANAKAPALLI	ATCHUTAPURAM	11KV RAMANNAPALEM	3313102	Rural (Agl+Domestic)	64	64	0	0	0	0	0
12	VISAKHAPATNAM	ANAKAPALLI	ATCHUTAPURAM	11KV DIBBAPALEM	3313103	Rural (Agl+Domestic)	134	0	0	0	134	0	134
13	VISAKHAPATNAM	ANAKAPALLI	ATCHUTAPURAM	11KV CHODAPALLI	3313104	Rural (Agl+Domestic)	23	23	0	0	0	0	0
14	VISAKHAPATNAM	ANAKAPALLI	ATCHUTAPURAM	11KV SUPRAJA	3313105	Rural Domestic	88	82	0	0	6	0	6
15	VISAKHAPATNAM	ANAKAPALLI	ATCHUTAPURAM	11KV VEDURAWADA	3313106	Rural MHQ	155	155	0	0	0	0	0
16	VISAKHAPATNAM	ANAKAPALLI	ATCHUTAPURAM SEZ 1	11KV APIIC STL	3313401	Rural Domestic	1	1	0	0	0	0	0
17	VISAKHAPATNAM	ANAKAPALLI	ATCHUTAPURAM SEZ 1	11KV SBTL	3313402	Rural Domestic	11	11	0	0	0	0	0
18	VISAKHAPATNAM	ANAKAPALLI	ATCHUTAPURAM SEZ 1	11KV ANJINEYA ALLOYS	3313403	Rural Domestic	3	3	0	0	0	0	0
19	VISAKHAPATNAM	ANAKAPALLI	ATCHUTAPURAM SEZ 1	11KV MADUTURU	3313404	Rural (Agl+Domestic)	113	113	0	0	0	0	0
20	VISAKHAPATNAM	ANAKAPALLI	ATCHUTAPURAM SEZ 1	11KV BARC	3313405	Rural Ind Express	0	0	0	0	0	0	0
21	VISAKHAPATNAM	ANAKAPALLI	ATCHUTAPURAM SEZ 1	11KV IREL	3313406	Rural Ind.Dedicated	0	0	0	0	0	0	0
22	VISAKHAPATNAM	ANAKAPALLI	ATCHUTAPURAM SEZ 2	11KV APIIC WATER WORKS	3313501	Rural Domestic	1	1	0	0	0	0	0
23	VISAKHAPATNAM	ANAKAPALLI	ATCHUTAPURAM SEZ 2	11KV ABHIJEETH	3313502	Rural Domestic	1	1	0	0	0	0	0
24	VISAKHAPATNAM	ANAKAPALLI	ATCHUTAPURAM SEZ 2	11KV RCL	3313503	Rural Domestic	2	2	0	0	0	0	0
25	VISAKHAPATNAM	ANAKAPALLI	ATCHUTAPURAM SEZ 2	11KV CHIPPADA	3313504	Rural (Agl+Domestic)	66	66	0	0	0	0	0
26	VISAKHAPATNAM	ANAKAPALLI	ATCHUTAPURAM SEZ 2	11KV HITECH	3313505	Rural Ind.Dedicated	4	0	0	0	4	0	4
27	VISAKHAPATNAM	ANAKAPALLI	ATCHUTAPURAM SEZ 2	11KV BARC DEDICATED	3313506	Rural Ind.Dedicated	1	0	0	0	1	0	1

S.No	Circle name	Division name	Substation Name	Feeder Name	Feeder Code	Feeder Type	Total no of DT on Feeder	No of unmetered DTs	No of metered DTs			No. of DTs with functional meters	
									AMR metered (communicable)	AMI metered (communicable)	Non-AMR / AMI metered (non-communicable)	Communicating (Total No out of 7 and 8)	Non-Communicating (Total No out of 7,8 and 9)
28	VISAKHAPATNAM	ANAKAPALLI	ATCHUTAPURAM SEZ 2	11KV IOCL	3313507	Rural Ind.Dedicated	0	0	0	0	0	0	0
29	VISAKHAPATNAM	ANAKAPALLI	BRANDIX	11KV SRIAM LAB-2	3313201	Rural Ind Express	1	1	0	0	0	0	0
30	VISAKHAPATNAM	ANAKAPALLI	BRANDIX	11KV PUDI WATER WORKS	3313202	Rural RWS	7	7	0	0	0	0	0
31	VISAKHAPATNAM	ANAKAPALLI	BRANDIX	11KV BRANDIX APPAREL	3313203	Rural Ind Express	3	3	0	0	0	0	0
32	VISAKHAPATNAM	ANAKAPALLI	BRANDIX	11KV DEB FASHIONS	3313204	Rural Ind Express	5	5	0	0	0	0	0
33	VISAKHAPATNAM	ANAKAPALLI	BRANDIX	11KV SUNDARAM ALLOYS	3313205	Rural Ind Express	4	4	0	0	0	0	0
34	VISAKHAPATNAM	ANAKAPALLI	BRANDIX	11KV SRIAM LAB -1	3313206	Rural Ind Express	47	47	0	0	0	0	0
35	VISAKHAPATNAM	ANAKAPALLI	BRANDIX	11KV SIAM LABS-3	3313237	Rural Ind Express	0	0	0	0	0	0	0
36	VISAKHAPATNAM	ANAKAPALLI	DARLAPUDI	11KV ETIKOPPAKA	3331215	Rural (Agl+Domestic)	112	112	0	0	0	0	0
37	VISAKHAPATNAM	ANAKAPALLI	DARLAPUDI	11KV DARLAPUDI	3332213	Rural (Agl+Domestic)	36	36	0	0	0	0	0
38	VISAKHAPATNAM	ANAKAPALLI	DARLAPUDI	KV DARLAPUDI-SUGARFACTOR	3332214	Rural Ind.Dedicated	50	0	0	0	50	0	50
39	VISAKHAPATNAM	ANAKAPALLI	DARLAPUDI	11KV PERANTALAPALEM	3332215	Rural (Agl+Domestic)	79	79	0	0	0	0	0
40	VISAKHAPATNAM	ANAKAPALLI	DARLAPUDI	CHINAGUMLOORU WATER WORKS	3332216	Rural SS Head Quarters	9	9	0	0	0	0	0
41	VISAKHAPATNAM	ANAKAPALLI	GAVARAPALEM INDOOR	11KV NATIONAL HIGH WAY	3312906	Urban Mixed	31	0	0	0	31	0	31
42	VISAKHAPATNAM	ANAKAPALLI	GAVARAPALEM INDOOR	11KV NOOKAMBICA TEMPLE	3312907	Urban Mixed	22	0	0	0	22	0	22
43	VISAKHAPATNAM	ANAKAPALLI	GAVARAPALEM INDOOR	11KV SANTHA BAYALU	3312908	Urban Mixed	29	0	0	0	29	0	29
44	VISAKHAPATNAM	ANAKAPALLI	GAVARAPALEM INDOOR	11KV RTC COMPLEX ROAD	3312909	Urban Mixed	2	0	0	0	2	0	2
45	VISAKHAPATNAM	ANAKAPALLI	GODICHERLA	11KV GODICHERLA SS HQ	3335301	Rural (Agl+Domestic)	2	2	0	0	0	0	0
46	VISAKHAPATNAM	ANAKAPALLI	GODICHERLA	DEVAVARAM	3335302	Rural (Agl+Domestic)	28	28	0	0	0	0	0
47	VISAKHAPATNAM	ANAKAPALLI	GODICHERLA	RWS UDDANPURAM	3335303	Rural RWS	28	0	0	0	28	0	28
48	VISAKHAPATNAM	ANAKAPALLI	IDA PARAWADA	11KV INDUSTRIAL-1	3312219	Urban Express Ind	2	2	0	0	0	0	0
49	VISAKHAPATNAM	ANAKAPALLI	IDA PARAWADA	11KV INDUSTRIAL-2	3312220	Urban Express Ind	1	1	0	0	0	0	0
50	VISAKHAPATNAM	ANAKAPALLI	IDA PARAWADA	11KV IDA INDUSTRIAL IV	3312221	Urban Express Ind	5	0	0	0	5	0	5
51	VISAKHAPATNAM	ANAKAPALLI	IDA PARAWADA	11KV INDUSTRIAL-3	3312222	Urban Express Ind	1	1	0	0	0	0	0
52	VISAKHAPATNAM	ANAKAPALLI	IDA PARAWADA	11KV INDUSTRIAL-5	3312223	Urban Express Ind	1	0	0	0	1	0	1
53	VISAKHAPATNAM	ANAKAPALLI	JN PHARMACITY	11KV APIIC	3312432	Urban Express Ind	7	6	0	0	1	0	1
54	VISAKHAPATNAM	ANAKAPALLI	JN PHARMACITY	11KV RAMKY	3312433	Urban Express Ind	0	0	0	0	0	0	0
55	VISAKHAPATNAM	ANAKAPALLI	JN PHARMACITY	11KV INDUSTRIAL-3	3312434	Urban Express Ind	1	1	0	0	0	0	0

S.No	Circle name	Division name	Substation Name	Feeder Name	Feeder Code	Feeder Type	Total no of DT on Feeder	No of unmetered DTs	No of metered DTs			No. of DTs with functional meters	
									AMR metered (communicable)	AMI metered (communicable)	Non-AMR / AMI metered (non-communicable)	Communicating (Total No out of 7 and 8)	Non-Communicating (Total No out of 7,8 and 9)
56	VISAKHAPATNAM	ANAKAPALLI	JN PHARMACITY	11KV INDUSTRIAL-4	3312435	Urban Express Ind	11	11	0	0	0	0	0
57	VISAKHAPATNAM	ANAKAPALLI	JNPC-II	11KV JNPC2-INDUSTRIAL-1	3312901	Urban Express Ind	0	0	0	0	0	0	0
58	VISAKHAPATNAM	ANAKAPALLI	JNPC-II	11KV JNPC2-INDUSTRIAL-2	3312902	Urban Express Ind	2	1	0	0	1	0	1
59	VISAKHAPATNAM	ANAKAPALLI	JNPC-II	11KV JNPC2-INDUSTRIAL-3	3312903	Urban Express Ind	2	2	0	0	0	0	0
60	VISAKHAPATNAM	ANAKAPALLI	JNPC-II	11KV JNPC2-INDUSTRIAL-4	3312904	Urban Express Ind	0	0	0	0	0	0	0
61	VISAKHAPATNAM	ANAKAPALLI	KONDAKARLA	11KV MJPURAM	3313301	Rural (Agl+Domestic)	163	163	0	0	0	0	0
62	VISAKHAPATNAM	ANAKAPALLI	KONDAKARLA	11KV PEDAPADU	3313302	Rural (Agl+Domestic)	210	210	0	0	0	0	0
63	VISAKHAPATNAM	ANAKAPALLI	KONDAKARLA	11KV KONDAKARLA	3313303	Rural (Agl+Domestic)	34	34	0	0	0	0	0
64	VISAKHAPATNAM	ANAKAPALLI	KONDAKARLA	11KV KONDAKARLA SS HQ	3313304	Rural SS Head Quarters	54	54	0	0	0	0	0
65	VISAKHAPATNAM	ANAKAPALLI	KORUPROLU	11KV T.A.ROAD	3332108	Rural SS Head Quarters	98	98	0	0	0	0	0
66	VISAKHAPATNAM	ANAKAPALLI	KORUPROLU	11KV PEDAGUMULURU	3332109	Rural (Agl+Domestic)	36	36	0	0	0	0	0
67	VISAKHAPATNAM	ANAKAPALLI	KORUPROLU	11KV GUDIVADA	3332110	Rural (Agl+Domestic)	254	254	0	0	0	0	0
68	VISAKHAPATNAM	ANAKAPALLI	KORUPROLU	11KV SOMU DEVAPALLI WATER WORKS	3332111	Rural Ind Express	70	70	0	0	0	0	0
69	VISAKHAPATNAM	ANAKAPALLI	KORUPROLU	11KV VOMMAVARAM	3332112	Rural (Agl+Domestic)	109	109	0	0	0	0	0
70	VISAKHAPATNAM	ANAKAPALLI	KOTHURU	11KV DIMILI WATER WORKS	3314201	Rural SS Head Quarters	36	36	0	0	0	0	0
71	VISAKHAPATNAM	ANAKAPALLI	KOTHURU	11KV MARRIPALEM	3314202	Rural (Agl+Domestic)	142	142	0	0	0	0	0
72	VISAKHAPATNAM	ANAKAPALLI	KOTHURU	11KV VENKATA PURAM	3314203	Rural (Agl+Domestic)	53	53	0	0	0	0	0
73	VISAKHAPATNAM	ANAKAPALLI	NARSINGABILLI	11KV YELAMANCHILI WATER WORKS	3331101	Rural RWS	8	8	0	0	0	0	0
74	VISAKHAPATNAM	ANAKAPALLI	NARSINGABILLI	11KV YELAMANCHILI RURAL (MAMI)	3331102	Rural (Agl+Domestic)	88	88	0	0	0	0	0
75	VISAKHAPATNAM	ANAKAPALLI	NARSINGABILLI	11KV MELIPAKA	3331103	Rural (Agl+Domestic)	116	116	0	0	0	0	0
76	VISAKHAPATNAM	ANAKAPALLI	P DHARMAVARAM	11KV DHARMAVARAM WATER WORKS	3332401	Rural SS Head Quarters	0	0	0	0	0	0	0
77	VISAKHAPATNAM	ANAKAPALLI	P DHARMAVARAM	11KV DHARMAVARAM RURAL	3332402	Rural (Agl+Domestic)	10	10	0	0	0	0	0
78	VISAKHAPATNAM	ANAKAPALLI	P DHARMAVARAM	11KV GEDDAPALEM	3332403	Rural (Agl+Domestic)	1	1	0	0	0	0	0
79	VISAKHAPATNAM	ANAKAPALLI	P DHARMAVARAM	11KV DHARMAVARAM DEDICATED INDUSTRIAL	3332404	Rural Ind.Dedicated	0	0	0	0	0	0	0
80	VISAKHAPATNAM	ANAKAPALLI	PALMANPETA	11KV PALMANPETA	3333401	Rural Ind Express	61	61	0	0	0	0	0
81	VISAKHAPATNAM	ANAKAPALLI	PALMANPETA	11KV EDATAM	3333402	Rural (Agl+Domestic)	109	109	0	0	0	0	0
82	VISAKHAPATNAM	ANAKAPALLI	PALMANPETA	11KV VENKATANAGARAM	3333403	Rural Ind Express	22	22	0	0	0	0	0
83	VISAKHAPATNAM	ANAKAPALLI	PEDA GUMMULURU	11KV PEDAGUMULURU	3332501	Rural MHQ	27	27	0	0	0	0	0

S.No	Circle name	Division name	Substation Name	Feeder Name	Feeder Code	Feeder Type	Total no of DT on Feeder	No of unmetered DTs	No of metered DTs			No. of DTs with functional meters	
									AMR metered (communicable)	AMI metered (communicable)	Non-AMR / AMI metered (non-communicable)	Communicating (Total No out of 7 and 8)	Non-Communicating (Total No out of 7,8 and 9)
84	VISAKHAPATNAM	ANAKAPALLI	PEDA GUMMULURU	1KV CHINAGUMMULURU RURA	3332502	Rural (Agl+Domestic)	38	38	0	0	0	0	0
85	VISAKHAPATNAM	ANAKAPALLI	PEDA GUMMULURU	11KV GOKULAPADU	3332503	Rural (Agl+Domestic)	64	64	0	0	0	0	0
86	VISAKHAPATNAM	ANAKAPALLI	PR PETA	11KV PAYAKARAOPETA MHQ	3333122	Rural MHQ	137	137	0	0	0	0	0
87	VISAKHAPATNAM	ANAKAPALLI	PR PETA	11KV THANDAVA-SUGAR FACTOR	3333123	Rural MHQ	133	133	0	0	0	0	0
88	VISAKHAPATNAM	ANAKAPALLI	PR PETA	11KV P.R.PETA RURAL	3333124	Rural (Agl+Domestic)	2	2	0	0	0	0	0
89	VISAKHAPATNAM	ANAKAPALLI	PR PETA	11KV MANGAVARAM	3333125	Rural (Agl+Domestic)	21	21	0	0	0	0	0
90	VISAKHAPATNAM	ANAKAPALLI	PR PETA	11KV PALTERU	3333126	Rural (Agl+Domestic)	11	11	0	0	0	0	0
91	VISAKHAPATNAM	ANAKAPALLI	PURUSHOTHAPURAM	11KV PURUSOTHAPURAM	3331201	Rural (Agl+Domestic)	62	62	0	0	0	0	0
92	VISAKHAPATNAM	ANAKAPALLI	PURUSHOTHAPURAM	11KV PULAPARTHI	3331202	Rural (Agl+Domestic)	101	101	0	0	0	0	0
93	VISAKHAPATNAM	ANAKAPALLI	PURUSHOTHAPURAM	11KV PARANTALAPALEM	3331203	Rural (Agl+Domestic)	9	9	0	0	0	0	0
94	VISAKHAPATNAM	ANAKAPALLI	RAMBILLI	11KV RAMBILLI MHQ	3334131	Rural MHQ	97	97	0	0	0	0	0
95	VISAKHAPATNAM	ANAKAPALLI	RAMBILLI	11KV LALAMKODURU	3334132	Rural (Agl+Domestic)	166	166	0	0	0	0	0
96	VISAKHAPATNAM	ANAKAPALLI	RAMBILLI	11KV KOTHAPETA	3334133	Rural (Agl+Domestic)	169	169	0	0	0	0	0
97	VISAKHAPATNAM	ANAKAPALLI	RAMBILLI	11KV NAVY	3334134	Rural Domestic	6	6	0	0	0	0	0
98	VISAKHAPATNAM	ANAKAPALLI	RAMKY SEZ	11KV INDUSTRIAL-4	3312601	Urban Express Ind	0	0	0	0	0	0	0
99	VISAKHAPATNAM	ANAKAPALLI	RAMKY SEZ	11KV SEZ INDUSTRIAL 2	3312602	Urban Express Ind	5	5	0	0	0	0	0
100	VISAKHAPATNAM	ANAKAPALLI	RAMKY SEZ	11KV SEZ INDUSTRIAL 3	3312603	Urban Express Ind	2	2	0	0	0	0	0
101	VISAKHAPATNAM	ANAKAPALLI	S RAYAVARAM	11KV PULAPARTHI	3331319	Rural (Agl+Domestic)	10	10	0	0	0	0	0
102	VISAKHAPATNAM	ANAKAPALLI	S RAYAVARAM	11KV REGUPALEM	3331321	Rural (Agl+Domestic)	44	44	0	0	0	0	0
103	VISAKHAPATNAM	ANAKAPALLI	S RAYAVARAM	11KV S.RAYAVARAM MHQ	3332317	Rural MHQ	2	2	0	0	0	0	0
104	VISAKHAPATNAM	ANAKAPALLI	S RAYAVARAM	11KV S.RAYAVARAM RURAL	3332318	Rural (Agl+Domestic)	196	196	0	0	0	0	0
105	VISAKHAPATNAM	ANAKAPALLI	S RAYAVARAM	11KV DHARMAVARAM	3332320	Rural (Agl+Domestic)	33	33	0	0	0	0	0
106	VISAKHAPATNAM	ANAKAPALLI	SATYAVARAM	11KV SATYAVARAM	3333301	Rural (Agl+Domestic)	100	100	0	0	0	0	0
107	VISAKHAPATNAM	ANAKAPALLI	SATYAVARAM	11KV GOPALAPATNAM	3333302	Rural (Agl+Domestic)	6	6	0	0	0	0	0
108	VISAKHAPATNAM	ANAKAPALLI	SATYAVARAM	11KV MANGAVARAM	3333303	Rural (Agl+Domestic)	39	0	0	0	39	0	39
109	VISAKHAPATNAM	ANAKAPALLI	SATYAVARAM	11KV GUNIPUDI 24 HRS.	3333304	Rural Ind Express	36	36	0	0	0	0	0
110	VISAKHAPATNAM	ANAKAPALLI	SATYAVARAM	11KV SATYAVARAM SS HQ	3333305	Rural SS Head Quarters	44	44	0	0	0	0	0
111	VISAKHAPATNAM	ANAKAPALLI	SRIRAMPURAM	11KV SRIRAMPURAM	3333227	Rural (Agl+Domestic)	142	142	0	0	0	0	0

S.No	Circle name	Division name	Substation Name	Feeder Name	Feeder Code	Feeder Type	Total no of DT on Feeder	No of unmetered DTs	No of metered DTs			No. of DTs with functional meters	
									AMR metered (communicable)	AMI metered (communicable)	Non-AMR / AMI metered (non-communicable)	Communicating (Total No out of 7 and 8)	Non-Communicating (Total No out of 7,8 and 9)
112	VISAKHAPATNAM	ANAKAPALLI	SRIRAMPURAM	11KV PALTHERU	3333228	Rural (Agl+Domestic)	139	139	0	0	0	0	0
113	VISAKHAPATNAM	ANAKAPALLI	SRIRAMPURAM	11KV KUMARAPURAM	3333229	Rural (Agl+Domestic)	112	112	0	0	0	0	0
114	VISAKHAPATNAM	ANAKAPALLI	SRIRAMPURAM	11KV PALMANPETA	3333230	Rural Domestic	67	67	0	0	0	0	0
115	VISAKHAPATNAM	ANAKAPALLI	SRIRAMPURAM	11KV SRIRAMPURAM SS HQ	3333231	Rural SS Head Quarters	26	26	0	0	0	0	0
116	VISAKHAPATNAM	ANAKAPALLI	UPMAKA	11KV NAKKAPALLI MHQ	3335134	Rural MHQ	98	98	0	0	0	0	0
117	VISAKHAPATNAM	ANAKAPALLI	UPMAKA	11KV NCC BLUE WATER	3335135	Rural Domestic	4	4	0	0	0	0	0
118	VISAKHAPATNAM	ANAKAPALLI	UPMAKA	11KV NAKKAPALLI	3335136	Rural (Agl+Domestic)	373	373	0	0	0	0	0
119	VISAKHAPATNAM	ANAKAPALLI	UPMAKA	11KV HETERO DRUGS	3335137	Rural Ind.Dedicated	1	1	0	0	0	0	0
120	VISAKHAPATNAM	ANAKAPALLI	UPMAKA	11KV HETERO INFRA	3335138	Rural Domestic	1	1	0	0	0	0	0
121	VISAKHAPATNAM	ANAKAPALLI	VEMPADU	11KV NELLIPUDI	3335237	Rural (Agl+Domestic)	298	298	0	0	0	0	0
122	VISAKHAPATNAM	ANAKAPALLI	VEMPADU	11KV REBAKA	3335238	Rural (Agl+Domestic)	216	216	0	0	0	0	0
123	VISAKHAPATNAM	ANAKAPALLI	VEMPADU	11KV GODICHERLA	3335239	Rural (Agl+Domestic)	144	144	0	0	0	0	0
124	VISAKHAPATNAM	ANAKAPALLI	VEMPADU	11KV RELIANCE	3335240	Rural Domestic	10	10	0	0	0	0	0
125	VISAKHAPATNAM	ANAKAPALLI	VEMPADU	11KV VEMPADU TOWN	3335241	Rural SS Head Quarters	34	34	0	0	0	0	0
126	VISAKHAPATNAM	ANAKAPALLI	YELAMANCHILI	11KV YELAMANCHILI MHQ-1	3331206	Urban Mixed	18	18	0	0	0	0	0
127	VISAKHAPATNAM	ANAKAPALLI	YELAMANCHILI	11KV YELAMANCHILI MHQ-2	3331207	Urban Mixed	49	49	0	0	0	0	0
128	VISAKHAPATNAM	ANAKAPALLI	YELAMANCHILI	RAM NAGAR	3331208	Urban Mixed	28	28	0	0	0	0	0
129	VISAKHAPATNAM	ANAKAPALLI	YELAMANCHILI	11KV YELAMANCHILLI TOWN MHQ	3331209	Urban Mixed	74	74	0	0	0	0	0
130	VISAKHAPATNAM	ANAKAPALLI	YELAMANCHILI	11KV RAMBILLI RURAL	3334207	Rural (Agl+Domestic)	1	1	0	0	0	0	0
131	VISAKHAPATNAM	KASIMKOTA	PARAWADA	11KV RECS DESAPTURNIPALEM	3412403	RECS	174	174	0	0	0	0	0
132	VISAKHAPATNAM	KASIMKOTA	AGANAMPUDI KBR	11KV RECS	3223302	Urban Mixed	18	18	0	0	0	0	0
133	VISAKHAPATNAM	KASIMKOTA	MANGALAPALEM	11KV AGANAMPUDI	3223501	Urban Mixed	25	25	0	0	0	0	0
134	VISAKHAPATNAM	KASIMKOTA	MANGALAPALEM	11KV DUVVADA	3223502	RECS	85	85	0	0	0	0	0
135	VISAKHAPATNAM	KASIMKOTA	MANGALAPALEM	11KV JNNURM	3223503	RECS	74	74	0	0	0	0	0
136	VISAKHAPATNAM	KASIMKOTA	AGANAMPUDI	GALLAVANIPALEM RECS	3223504	Urban Mixed	133	133	0	0	0	0	0
137	VISAKHAPATNAM	KASIMKOTA	AGANAMPUDI	YATHA PALEM RECS	3223505	RECS	47	47	0	0	0	0	0
138	VISAKHAPATNAM	KASIMKOTA	AGANAMPUDI	SANIVADA RECS	3223506	RECS	79	79	0	0	0	0	0
139	VISAKHAPATNAM	KASIMKOTA	KASIMKOTA	11KV TOWN-1	3311101	RECS	46	46	0	0	0	0	0

S.No	Circle name	Division name	Substation Name	Feeder Name	Feeder Code	Feeder Type	Total no of DT on Feeder	No of unmetered DTs	No of metered DTs			No. of DTs with functional meters	
									AMR metered (communicable)	AMI metered (communicable)	Non-AMR / AMI metered (non-communicable)	Communicating (Total No out of 7 and 8)	Non-Communicating (Total No out of 7,8 and 9)
140	VISAKHAPATNAM	KASIMKOTA	KASIMKOTA	11KV KASIMKOTA MHQ	3311104	RECS	67	67	0	0	0	0	0
141	VISAKHAPATNAM	KASIMKOTA	KASIMKOTA	11KV MUNAGAPAKA AGL	3311105	RECS	76	0	0	0	76	0	76
142	VISAKHAPATNAM	KASIMKOTA	KASIMKOTA	11KV TUMMAPALA RURAL	3311106	RECS	47	47	0	0	0	0	0
143	VISAKHAPATNAM	KASIMKOTA	KASIMKOTA	11KV KUNDRAM RURAL	3311107	RECS	85	85	0	0	0	0	0
144	VISAKHAPATNAM	KASIMKOTA	KASIMKOTA	11KV KUNDRAM AGL	3311108	RECS	54	54	0	0	0	0	0
145	VISAKHAPATNAM	KASIMKOTA	A K PALEM	11KV MAMIDIPALEM AGL	3311201	RECS	46	46	0	0	0	0	0
146	VISAKHAPATNAM	KASIMKOTA	A K PALEM	11KV MAMIDIPALEM RURAL	3311202	RECS	65	65	0	0	0	0	0
147	VISAKHAPATNAM	KASIMKOTA	A K PALEM	11KV THUMPALA-INDL	3311203	RECS	63	63	0	0	0	0	0
148	VISAKHAPATNAM	KASIMKOTA	MUNAGAPAKA	11KV MUNAGAPAKA MHQ	3311207	RECS	50	50	0	0	0	0	0
149	VISAKHAPATNAM	KASIMKOTA	MUNAGAPAKA	11KV MUNAGAPAKA RURAL	3311208	RECS	38	38	0	0	0	0	0
150	VISAKHAPATNAM	KASIMKOTA	MUNAGAPAKA	11KV NAGULAPALLI-RURAL	3311209	RECS	74	74	0	0	0	0	0
151	VISAKHAPATNAM	KASIMKOTA	MUNAGAPAKA	11KV MUNAGAPAKA AGL	3311210	RECS	76	76	0	0	0	0	0
152	VISAKHAPATNAM	KASIMKOTA	BAYYAVARAM	11KV KASIMKOTA	3311401	RECS	32	32	0	0	0	0	0
153	VISAKHAPATNAM	KASIMKOTA	BAYYAVARAM	11KV TEGADA	3311402	RECS	53	53	0	0	0	0	0
154	VISAKHAPATNAM	KASIMKOTA	CHUCHUKONDA	11KV CHERLOPALEM-RURAL	3311553	RECS	41	41	0	0	0	0	0
155	VISAKHAPATNAM	KASIMKOTA	CHUCHUKONDA	11KV CHUCHUKONDA-AGL	3311554	RECS	26	26	0	0	0	0	0
156	VISAKHAPATNAM	KASIMKOTA	CHUCHUKONDA	11KV CHUCHUKONDA - RURAL	3311555	RECS	28	28	0	0	0	0	0
157	VISAKHAPATNAM	KASIMKOTA	WATERWORKS	11KV THUMPALA RECS	3311601	RECS	66	66	0	0	0	0	0
158	VISAKHAPATNAM	KASIMKOTA	KOPPAKA	11KV REC POINT 12	3312114	RECS	36	36	0	0	0	0	0
159	VISAKHAPATNAM	KASIMKOTA	KOPPAKA	11KV LANKELAPALEM	3312117	RECS	76	76	0	0	0	0	0
160	VISAKHAPATNAM	KASIMKOTA	KOPPAKA	11KV SANKARAM	3312118	RECS	156	156	0	0	0	0	0
161	VISAKHAPATNAM	KASIMKOTA	PARAWADA	11KV PARAWADA MHQ	3312323	RECS	70	70	0	0	0	0	0
162	VISAKHAPATNAM	KASIMKOTA	PARAWADA	11KV PARAWADA RURAL	3312324	RECS	92	92	0	0	0	0	0
163	VISAKHAPATNAM	KASIMKOTA	PARAWADA	11KV REC INDUSTRIAL	3312326	RECS	76	76	0	0	0	0	0
164	VISAKHAPATNAM	KASIMKOTA	LANKELAPALEM	11KV LANKELAPALEM.JN	3312548	RECS	131	131	0	0	0	0	0
165	VISAKHAPATNAM	KASIMKOTA	LANKELAPALEM	11KV E-MARRIPALEM	3312549	RECS	20	20	0	0	0	0	0
166	VISAKHAPATNAM	KASIMKOTA	LANKELAPALEM	11KV PEDA MUSHIDIWADA	3312550	RECS	40	40	0	0	0	0	0
167	VISAKHAPATNAM	KASIMKOTA	SABBAVARAM	11KV SABBAVARAM MHQ (RECS)	3325231	RECS	67	67	0	0	0	0	0

S.No	Circle name	Division name	Substation Name	Feeder Name	Feeder Code	Feeder Type	Total no of DT on Feeder	No of unmetered DTs	No of metered DTs			No. of DTs with functional meters	
									AMR metered (communicable)	AMI metered (communicable)	Non-AMR / AMI metered (non-communicable)	Communicating (Total No out of 7 and 8)	Non-Communicating (Total No out of 7,8 and 9)
168	VISAKHAPATNAM	KASIMKOTA	SABBAVARAM	11KV SABBAVARAM RURAL (RECS)	3325232	RECS	137	137	0	0	0	0	0
169	VISAKHAPATNAM	KASIMKOTA	SABBAVARAM	11KV SABBAVARAM AGL (RECS)	3325233	RECS	40	40	0	0	0	0	0
170	VISAKHAPATNAM	KASIMKOTA	ANTHAKAPALLI	11KV ANTHAKAPALLI SS HQ	3325301	RECS	82	82	0	0	0	0	0
171	VISAKHAPATNAM	KASIMKOTA	ANTHAKAPALLI	11KV ANTHAKAPALLI AGL RECS	3325302	RECS	45	45	0	0	0	0	0
172	VISAKHAPATNAM	KASIMKOTA	ANTHAKAPALLI	11KV GULLIPALLI RURAL RECS	3325303	RECS	66	66	0	0	0	0	0
173	VISAKHAPATNAM	KASIMKOTA	NARSINGABILLI	11KV TALLAPALEM RECS-1	3331104	RECS	107	107	0	0	0	0	0
174	VISAKHAPATNAM	KASIMKOTA	NARSINGABILLI	11KV CHUCHUKONDA RECS	3331105	RECS	34	34	0	0	0	0	0
175	VISAKHAPATNAM	KASIMKOTA	NARSINGABILLI	11KV TALLAPALEM RECS -2	3331106	RECS	57	57	0	0	0	0	0
176	VISAKHAPATNAM	KASIMKOTA	KANNURUPALEM	11KV KANNURUPALEM RURAL	3344204	RECS	45	45	0	0	0	0	0
177	VISAKHAPATNAM	KASIMKOTA	PATIPALLI	11KV RECS T.SIRASAPALLI	3412602	RECS	77	77	0	0	0	0	0
178	VISAKHAPATNAM	KASIMKOTA	PATIPALLI	11KV RECS AGL	3412603	RECS	37	37	0	0	0	0	0
179	VISAKHAPATNAM	KASIMKOTA	WADA CHEEPURUPALLI	11 KV W CH PALLI (TOWN)	3412703	RECS	32	32	0	0	0	0	0
180	VISAKHAPATNAM	KASIMKOTA	WADA CHEEPURUPALLI	11 KV W CH PALLI (RURAL)	3412704	RECS	65	65	0	0	0	0	0
181	VISAKHAPATNAM	KASIMKOTA	KANNURUPALEM	11KV KANNURUPALEM AGL	3344203	RECS	54	54	0	0	0	0	0
182	VISAKHAPATNAM	KASIMKOTA	KASIMKOTA	11KV TOWN-2	3311102	Urban Mixed	139	139	0	0	0	0	0
183	VISAKHAPATNAM	KASIMKOTA	KASIMKOTA	1KV KASIMKOTA-INDUSTRIAL-	3311103	Rural Ind.Dedicated	0	0	0	0	0	0	0
184	VISAKHAPATNAM	KASIMKOTA	KASIMKOTA	1KV KASIMKOTA-INDUSTRIAL-	3311138	Rural Ind Express	2	2	0	0	0	0	0
185	VISAKHAPATNAM	KASIMKOTA	BAYYAVARAM	1KV BAYYAVARAM-INDUSTRIA	3311403	Rural Ind Express	0	0	0	0	0	0	0
186	VISAKHAPATNAM	KASIMKOTA	BAYYAVARAM	11KV KREBS BIO	3311404	Rural Ind.Dedicated	0	0	0	0	0	0	0
187	VISAKHAPATNAM	KASIMKOTA	WATERWORKS	1KV WATER WORKS INDUSTRIA	3311602	Urban Express Ind	0	0	0	0	0	0	0
188	VISAKHAPATNAM	KASIMKOTA	WATERWORKS	11KV ANAKAPALLI TOWNI	3311603	Urban Mixed	75	75	0	0	0	0	0
189	VISAKHAPATNAM	KASIMKOTA	KOPPAKA	11KV KOPPAKAAGL-2	3312115	Rural Pure Agl	17	17	0	0	0	0	0
190	VISAKHAPATNAM	KASIMKOTA	KOPPAKA	11KV KOPPAKA-INDUSTRIAL	3312116	Urban Express Ind	3	3	0	0	0	0	0
191	VISAKHAPATNAM	KASIMKOTA	PARAWADA	11KV PARAVADA INDUSTRIAL	3312325	Urban Express Ind	1	1	0	0	0	0	0
192	VISAKHAPATNAM	KASIMKOTA	PATIPALLI	11KV RHI CLASSIL	3312701	Rural Ind.Dedicated	1	1	0	0	0	0	0
193	VISAKHAPATNAM	KASIMKOTA	WADA CHEEPURUPALLI	11KV DRDO	3312801	Rural Ind Express	1	1	0	0	0	0	0
194	VISAKHAPATNAM	KASIMKOTA	WADA CHEEPURUPALLI	11KV NUNAPARTHI	3312802	Rural (Agl+Domestic)	30	30	0	0	0	0	0
195	VISAKHAPATNAM	NARSIPATNAM	NARSIPATNAM	11KV NARSIPATNAM TOWN-1	3342105	Urban Mixed	31	10	0	0	21	0	21

S.No	Circle name	Division name	Substation Name	Feeder Name	Feeder Code	Feeder Type	Total no of DT on Feeder	No of unmetered DTs	No of metered DTs			No. of DTs with functional meters	
									AMR metered (communicable)	AMI metered (communicable)	Non-AMR / AMI metered (non-communicable)	Communicating (Total No out of 7 and 8)	Non-Communicating (Total No out of 7,8 and 9)
196	VISAKHAPATNAM	NARSIPATNAM	NARSIPATNAM	11KV P.B.PALLI	3341101	Urban Mixed	59	0	0	0	59	0	59
197	VISAKHAPATNAM	NARSIPATNAM	KANNURUPALEM	UNRAY METALLURGICAL INDU	3344205	Rural Ind.Dedicated	0	0	0	0	0	0	0
198	VISAKHAPATNAM	NARSIPATNAM	NARSIPATNAM	11KV NARSIPATNAM TOWN-2	3341102	Urban Mixed	59	59	0	0	0	0	0
199	VISAKHAPATNAM	NARSIPATNAM	NARSIPATNAM	11KV DUGGADA WATER WORKS	3341103	Urban Mixed	28	28	0	0	0	0	0
200	VISAKHAPATNAM	NARSIPATNAM	BALIGATTAM	11KV BALIGATTAM MHQ	3341201	Urban Mixed	5	5	0	0	0	0	0
201	VISAKHAPATNAM	NARSIPATNAM	KAKARAPADU	11KV KOYYURU MHQ	3348132	Rural MHQ	16	0	0	0	16	0	16
202	VISAKHAPATNAM	NARSIPATNAM	NARSIPATNAM	11KV SRI RAMNAGAR COLONY	3342106	Urban Mixed	20	20	0	0	0	0	0
203	VISAKHAPATNAM	NARSIPATNAM	NARSIPATNAM	11KV SARADANAGAR	3342107	Urban Mixed	18	18	0	0	0	0	0
204	VISAKHAPATNAM	NARSIPATNAM	NARSIPATNAM	11KV DHARMASAGARAM	3342108	Rural (Agl+Domestic)	66	66	0	0	0	0	0
205	VISAKHAPATNAM	NARSIPATNAM	NARSIPATNAM	11KV SUBBARAYUDU PALEM	3342109	Rural (Agl+Domestic)	108	108	0	0	0	0	0
206	VISAKHAPATNAM	NARSIPATNAM	NARSIPATNAM	11KV CHETTIPALLI	3342110	Rural (Agl+Domestic)	80	78	2	0	0	0	0
207	VISAKHAPATNAM	NARSIPATNAM	ROLUGUNTA	11KV ROLUGUNTA MHQ	3342111	Rural MHQ	146	146	0	0	0	0	0
208	VISAKHAPATNAM	NARSIPATNAM	BALIGATTAM	11KV KRISHNA BAZAR MHQ	3341202	Urban Mixed	46	46	0	0	0	0	0
209	VISAKHAPATNAM	NARSIPATNAM	BALIGATTAM	KV YETI GYRAMMA PETA RURA	3341203	Rural (Agl+Domestic)	4	4	0	0	0	0	0
210	VISAKHAPATNAM	NARSIPATNAM	BALIGATTAM	11KV METTAPALEM RURAL	3341204	Rural (Agl+Domestic)	97	97	0	0	0	0	0
211	VISAKHAPATNAM	NARSIPATNAM	MRO FFICE SEMIINDOOR SS	11 KV AREA HOSPITAL	3341301	Urban Mixed	51	51	0	0	0	0	0
212	VISAKHAPATNAM	NARSIPATNAM	MRO FFICE SEMIINDOOR SS	11 KV DURGA TEMPLE	3341302	Urban Mixed	44	44	0	0	0	0	0
213	VISAKHAPATNAM	NARSIPATNAM	MRO FFICE SEMIINDOOR SS	11 KV GPT (GOVT POLYTECHNIC	3341303	Urban Mixed	51	51	0	0	0	0	0
214	VISAKHAPATNAM	NARSIPATNAM	ROLUGUNTA	11KV KOMARAVOLU	3342112	Rural (Agl+Domestic)	46	46	0	0	0	0	0
215	VISAKHAPATNAM	NARSIPATNAM	GABBADA	GABBADA HQ	3342201	Rural SS Head Quarters	179	178	1	0	0	0	0
216	VISAKHAPATNAM	NARSIPATNAM	GABBADA	NEELAMPETA TOWN	3342202	Urban Mixed	22	22	0	0	0	0	0
217	VISAKHAPATNAM	NARSIPATNAM	GABBADA	ESSAR EXPRESS	3342203	Rural Ind Express	26	26	0	0	0	0	0
218	VISAKHAPATNAM	NARSIPATNAM	KOTAURATLA	11KV RAMACHANDRAPURAM	3343112	Rural (Agl+Domestic)	3	3	0	0	0	0	0
219	VISAKHAPATNAM	NARSIPATNAM	MAKAVARAPALEM	11KV GKODURU	3344117	Rural (Agl+Domestic)	41	41	0	0	0	0	0
220	VISAKHAPATNAM	NARSIPATNAM	MAKAVARAPALEM	11KV BURUJUPALEM	3344118	Rural (Agl+Domestic)	157	156	1	0	0	0	0
221	VISAKHAPATNAM	NARSIPATNAM	MAKAVARAPALEM	11KV GIDUTHURU	3344119	Rural (Agl+Domestic)	197	195	2	0	0	0	0
222	VISAKHAPATNAM	NARSIPATNAM	MAKAVARAPALEM	11KV SEETIPALEM	3344120	Rural (Agl+Domestic)	141	139	2	0	0	0	0
223	VISAKHAPATNAM	NARSIPATNAM	MAKAVARAPALEM	LATCHANNAPALEM WATER W	3344121	Rural RWS	86	86	0	0	0	0	0

S.No	Circle name	Division name	Substation Name	Feeder Name	Feeder Code	Feeder Type	Total no of DT on Feeder	No of unmetered DTs	No of metered DTs			No. of DTs with functional meters	
									AMR metered (communicable)	AMI metered (communicable)	Non-AMR / AMI metered (non-communicable)	Communicating (Total No out of 7 and 8)	Non-Communicating (Total No out of 7,8 and 9)
224	VISAKHAPATNAM	NARSIPATNAM	KANNURUPALEM	11KV BHIMABOINAPALEM	3344201	Rural (Agl+Domestic)	2	2	0	0	0	0	0
225	VISAKHAPATNAM	NARSIPATNAM	KANNURUPALEM	11KV RAMANNAPALEM	3344202	Rural (Agl+Domestic)	29	29	0	0	0	0	0
226	VISAKHAPATNAM	NARSIPATNAM	NATHAVARAM	11KV NATHAVARAM MHQ	3345120	Rural MHQ	29	0	0	0	29	0	29
227	VISAKHAPATNAM	NARSIPATNAM	GOLUGONDA	11KV CHEEDIGUMMALA	3347130	Rural (Agl+Domestic)	17	17	0	0	0	0	0
228	VISAKHAPATNAM	NARSIPATNAM	GOLUGONDA	11KV K.D.PETA	3347131	Rural (Agl+Domestic)	85	84	1	0	0	0	0
229	VISAKHAPATNAM	NARSIPATNAM	KD PETA	11KV KD PETA	3347132	Rural SS Head Quarters	122	121	1	0	0	0	0
230	VISAKHAPATNAM	NARSIPATNAM	KD PETA	11KV SARABANNA PALEM	3347134	Rural (Agl+Domestic)	93	93	0	0	0	0	0
231	VISAKHAPATNAM	NARSIPATNAM	KD PETA	11KV NAGA PURAM	3347133	Rural (Agl+Domestic)	68	68	0	0	0	0	0
232	VISAKHAPATNAM	NARSIPATNAM	GOLUGONDA	11KV RWS	3347139	Rural RWS	48	47	1	0	0	0	0
233	VISAKHAPATNAM	NARSIPATNAM	ETIGYRAMPETA	11KV RAVANAPALI	3347202	Rural (Agl+Domestic)	160	159	1	0	0	0	0
234	VISAKHAPATNAM	NARSIPATNAM	ETIGYRAMPETA	11KV RATNAMPETA	3347203	Rural (Agl+Domestic)	72	71	1	0	0	0	0
235	VISAKHAPATNAM	NARSIPATNAM	NARSIPATNAM	11KV ESSAR STEELS	3348104	Rural Domestic	12	12	0	0	0	0	0
236	VISAKHAPATNAM	NARSIPATNAM	ETIGYRAMPETA	11KV ETIGYRAMPETA	3347204	Rural SS Head Quarters	7	5	2	0	0	0	0
237	VISAKHAPATNAM	NARSIPATNAM	KAKARAPADU	11KV KAKARAPADU	3348133	pply 24 Hrs to Tribal Villag	16	16	0	0	0	0	0
238	VISAKHAPATNAM	NARSIPATNAM	KAKARAPADU	11KV KOYYURU RURAL	3348134	pply 24 Hrs to Tribal Villag	22	22	0	0	0	0	0
239	VISAKHAPATNAM	NARSIPATNAM	KOTAURATLA	11KV KOTAVARUTLA MHQ	3343113	Rural MHQ	116	116	0	0	0	0	0
240	VISAKHAPATNAM	NARSIPATNAM	KOTAURATLA	11KV YENDAPALLI	3343114	Rural (Agl+Domestic)	51	51	0	0	0	0	0
241	VISAKHAPATNAM	NARSIPATNAM	KOTAURATLA	11KV RAJUPETA	3343115	Rural (Agl+Domestic)	200	195	5	0	0	0	0
242	VISAKHAPATNAM	NARSIPATNAM	KOTAURATLA	11KV SVS PROJECTS	3343116	Rural Ind.Dedicated	100	100	0	0	0	0	0
243	VISAKHAPATNAM	NARSIPATNAM	PAMULAVAKA	11KV AK SPETA	3343117	Rural (Agl+Domestic)	1	1	0	0	0	0	0
244	VISAKHAPATNAM	NARSIPATNAM	PAMULAVAKA	11KV PAMULAVAKA	3343118	Rural (Agl+Domestic)	202	202	0	0	0	0	0
245	VISAKHAPATNAM	NARSIPATNAM	PAMULAVAKA	11KV VEMULAPUDI	3343119	Rural (Agl+Domestic)	55	55	0	0	0	0	0
246	VISAKHAPATNAM	NARSIPATNAM	PAMULAVAKA	11KV OLAM EXPORT LIMITED	3343120	Rural Ind.Dedicated	8	8	0	0	0	0	0
247	VISAKHAPATNAM	NARSIPATNAM	PAMULAVAKA	11KV PAMULAWAKA 24RS	3343121	Rural SS Head Quarters	1	1	0	0	0	0	0
248	VISAKHAPATNAM	NARSIPATNAM	K.VENKATAPURAM	11KV K.VENKATAPURAM	3343122	Rural SS Head Quarters	15	15	0	0	0	0	0
249	VISAKHAPATNAM	NARSIPATNAM	K.VENKATAPURAM	11KV KODAVATIPUDI	3343123	Rural (Agl+Domestic)	10	10	0	0	0	0	0
250	VISAKHAPATNAM	NARSIPATNAM	K.VENKATAPURAM	11KV TIMMAPURAM	3343124	Rural (Agl+Domestic)	219	219	0	0	0	0	0
251	VISAKHAPATNAM	NARSIPATNAM	MAKAVARAPALEM	11KV MAKAVARAPALEM MHQ	3344116	Rural MHQ	105	105	0	0	0	0	0

S.No	Circle name	Division name	Substation Name	Feeder Name	Feeder Code	Feeder Type	Total no of DT on Feeder	No of unmetered DTs	No of metered DTs			No. of DTs with functional meters	
									AMR metered (communicable)	AMI metered (communicable)	Non-AMR / AMI metered (non-communicable)	Communicating (Total No out of 7 and 8)	Non-Communicating (Total No out of 7,8 and 9)
252	VISAKHAPATNAM	NARSIPATNAM	NATHAVARAM	11KV PJAGGAMPETA	3345121	Rural (Agl+Domestic)	29	29	0	0	0	0	0
253	VISAKHAPATNAM	NARSIPATNAM	NATHAVARAM	11KV THANDAVA	3345122	Rural (Agl+Domestic)	132	131	1	0	0	0	0
254	VISAKHAPATNAM	NARSIPATNAM	NATHAVARAM	11KV GANNAVARAM	3345123	Rural (Agl+Domestic)	281	275	6	0	0	0	0
255	VISAKHAPATNAM	NARSIPATNAM	ETIGYRAMPETA	11KV YERRANPALEM	3347201	Rural (Agl+Domestic)	2	2	0	0	0	0	0
256	VISAKHAPATNAM	NARSIPATNAM	CHINA GOLUGONDAPETA	11KV VEDURUPALLI	3345202	Rural (Agl+Domestic)	7	7	0	0	0	0	0
257	VISAKHAPATNAM	NARSIPATNAM	CHINA GOLUGONDAPETA	11KV GUNUPUDI	3345203	Rural (Agl+Domestic)	81	80	1	0	0	0	0
258	VISAKHAPATNAM	NARSIPATNAM	GANAVARAM (TUNI ROAD)	KRC PURAM RURAL	3345302	Rural (Agl+Domestic)	97	96	1	0	0	0	0
259	VISAKHAPATNAM	NARSIPATNAM	CHINA GOLUGONDAPETA	11KV CHINAGOLUGONDAPETA	3345201	Rural SS Head Quarters	36	36	0	0	0	0	0
260	VISAKHAPATNAM	NARSIPATNAM	GANAVARAM (TUNI ROAD)	GANDHINAGAR RUAL	3345303	Rural (Agl+Domestic)	11	11	0	0	0	0	0
261	VISAKHAPATNAM	NARSIPATNAM	RAVIKAMATHAM	11KV RAVIKAMATHAM MHQ	3346224	Rural MHQ	38	37	1	0	0	0	0
262	VISAKHAPATNAM	NARSIPATNAM	CHODAVARAM	11KV CHODAVARAM MHQ	3321101	Rural MHQ	109	109	0	0	0	0	0
263	VISAKHAPATNAM	NARSIPATNAM	CHODAVARAM	11KV CHAKIPALLI	3321102	Rural (Agl+Domestic)	177	173	4	0	0	0	0
264	VISAKHAPATNAM	NARSIPATNAM	CHODAVARAM	11KV GAVARAVARAM	3321103	Rural (Agl+Domestic)	123	122	1	0	0	0	0
265	VISAKHAPATNAM	NARSIPATNAM	CHODAVARAM	11KV DAMUNAPALLI	3321104	Rural (Agl+Domestic)	128	127	1	0	0	0	0
266	VISAKHAPATNAM	NARSIPATNAM	CHODAVARAM	11KV ANNAVARAM	3321105	Rural MHQ	103	103	0	0	0	0	0
267	VISAKHAPATNAM	NARSIPATNAM	VENKANNAPELEM	11KV VENKANNAPELEM	3321204	Rural (Agl+Domestic)	137	137	0	0	0	0	0
268	VISAKHAPATNAM	NARSIPATNAM	VENKANNAPELEM	11KV JUTTADA	3321205	Rural (Agl+Domestic)	227	225	2	0	0	0	0
269	VISAKHAPATNAM	NARSIPATNAM	VENKANNAPELEM	11KV GOVADA	3321206	Rural (Agl+Domestic)	134	133	1	0	0	0	0
270	VISAKHAPATNAM	NARSIPATNAM	VENKANNAPELEM	CV VENKANNAPELEM-INDUSTRI	3321207	Rural Domestic	24	24	0	0	0	0	0
271	VISAKHAPATNAM	NARSIPATNAM	VENKANNAPELEM	VENKANNAPELEM-SUGAR FAC	3321208	Rural Ind.Dedicated	0	0	0	0	0	0	0
272	VISAKHAPATNAM	NARSIPATNAM	VENKANNAPELEM	11KV VENKANNAPELEM SS HQ	3321209	Rural SS Head Quarters	10	10	0	0	0	0	0
273	VISAKHAPATNAM	NARSIPATNAM	JANNAVARAM	11KV JANNAVARAM SS HQ	3321301	Rural SS Head Quarters	12	12	0	0	0	0	0
274	VISAKHAPATNAM	NARSIPATNAM	JANNAVARAM	11KV KANNAPALEM	3321302	Rural (Agl+Domestic)	69	68	1	0	0	0	0
275	VISAKHAPATNAM	NARSIPATNAM	JANNAVARAM	11KV BENNAVOLU	3321303	Rural (Agl+Domestic)	118	118	0	0	0	0	0
276	VISAKHAPATNAM	NARSIPATNAM	K KOTAPADU	11KV K.KOTAPADU MHQ	3325124	Rural MHQ	29	29	0	0	0	0	0
277	VISAKHAPATNAM	NARSIPATNAM	K KOTAPADU	11KV A KODURU	3325125	Rural (Agl+Domestic)	218	218	0	0	0	0	0
278	VISAKHAPATNAM	NARSIPATNAM	K KOTAPADU	11KV GONDUPALEM	3325126	Rural (Agl+Domestic)	223	218	5	0	0	0	0
279	VISAKHAPATNAM	NARSIPATNAM	K KOTAPADU	11KV KINTHADA	3325127	Rural (Agl+Domestic)	189	189	0	0	0	0	0

S.No	Circle name	Division name	Substation Name	Feeder Name	Feeder Code	Feeder Type	Total no of DT on Feeder	No of unmetered DTs	No of metered DTs			No. of DTs with functional meters	
									AMR metered (communicable)	AMI metered (communicable)	Non-AMR / AMI metered (non-communicable)	Communicating (Total No out of 7 and 8)	Non-Communicating (Total No out of 7,8 and 9)
280	VISAKHAPATNAM	NARSIPATNAM	K KOTAPADU	11KV KALIGATLA	3325128	Rural (Agl+Domestic)	84	84	0	0	0	0	0
281	VISAKHAPATNAM	NARSIPATNAM	K KOTAPADU	11KV BHEEMAVARAM	3325129	Rural (Agl+Domestic)	140	140	0	0	0	0	0
282	VISAKHAPATNAM	NARSIPATNAM	SABBAVARAM	11KV INDUSTRIAL	3325230	Rural Ind Express	0	0	0	0	0	0	0
283	VISAKHAPATNAM	NARSIPATNAM	VARADA	11KV ANANDAPURAM	3325401	Rural (Agl+Domestic)	40	40	0	0	0	0	0
284	VISAKHAPATNAM	NARSIPATNAM	VARADA	11KV PINDRANGI - II	3325402	Rural (Agl+Domestic)	136	136	0	0	0	0	0
285	VISAKHAPATNAM	NARSIPATNAM	VARADA	11KV VARADA INDUSTRIAL	3325403	Rural SS Head Quarters	0	0	0	0	0	0	0
286	VISAKHAPATNAM	NARSIPATNAM	VARADA	11KV VARADA SS HQ	3325404	Rural SS Head Quarters	16	16	0	0	0	0	0
287	VISAKHAPATNAM	NARSIPATNAM	DEVARAPALLI	11KV PEDANANDIPALLI	3326137	Rural (Agl+Domestic)	298	297	1	0	0	0	0
288	VISAKHAPATNAM	NARSIPATNAM	DEVARAPALLI	11KV TARUVA	3326135	Rural (Agl+Domestic)	271	270	1	0	0	0	0
289	VISAKHAPATNAM	NARSIPATNAM	DEVARAPALLI	11KV PINAKOTA	3326136	Rural (Agl+Domestic)	37	36	1	0	0	0	0
290	VISAKHAPATNAM	NARSIPATNAM	DEVARAPALLI	11KV DEVARAPALLI MHQ	3326134	Rural MHQ	32	32	0	0	0	0	0
291	VISAKHAPATNAM	NARSIPATNAM	B KINTADA	11KV VECHALAM	3326201	Rural (Agl+Domestic)	233	232	1	0	0	0	0
292	VISAKHAPATNAM	NARSIPATNAM	B KINTADA	11KV G.JAGANADHAPURAM	3326202	Rural (Agl+Domestic)	112	112	0	0	0	0	0
293	VISAKHAPATNAM	NARSIPATNAM	B KINTADA	11KV ALAMANDA	3326203	Rural (Agl+Domestic)	218	217	1	0	0	0	0
294	VISAKHAPATNAM	NARSIPATNAM	B KINTADA	11KV VECHALAM SS HQ	3326204	Rural SS Head Quarters	2	2	0	0	0	0	0
295	VISAKHAPATNAM	NARSIPATNAM	CHEEDIKADA	11KV CHEEDIKADA MHQ	3322108	Rural MHQ	14	14	0	0	0	0	0
296	VISAKHAPATNAM	NARSIPATNAM	CHEEDIKADA	11KV THURUVOLU	3322110	Rural (Agl+Domestic)	178	178	0	0	0	0	0
297	VISAKHAPATNAM	NARSIPATNAM	CHEEDIKADA	11KV JAITAVARAM	3322109	Rural (Agl+Domestic)	78	78	0	0	0	0	0
298	VISAKHAPATNAM	NARSIPATNAM	APPALARAJUPURAM	11KV APPALARAJUPURAM	3322203	Rural SS Head Quarters	13	13	0	0	0	0	0
299	VISAKHAPATNAM	NARSIPATNAM	APPALARAJUPURAM	11KV KANDIVARAM	3322202	Rural (Agl+Domestic)	107	107	0	0	0	0	0
300	VISAKHAPATNAM	NARSIPATNAM	APPALARAJUPURAM	11KV KONAM	3322201	Rural (Agl+Domestic)	165	160	5	0	0	0	0
301	VISAKHAPATNAM	NARSIPATNAM	WADDADI	11KV WADDADI SS HQ	3323111	Rural MHQ	50	50	0	0	0	0	0
302	VISAKHAPATNAM	NARSIPATNAM	WADDADI	11KV BANGARUMETTA	3323112	Rural (Agl+Domestic)	296	295	1	0	0	0	0
303	VISAKHAPATNAM	NARSIPATNAM	WADDADI	11KV MANGALAPURAM	3323113	Rural (Agl+Domestic)	112	111	1	0	0	0	0
304	VISAKHAPATNAM	NARSIPATNAM	WADDADI	11KV VJR PETA	3323114	Rural (Agl+Domestic)	87	86	1	0	0	0	0
305	VISAKHAPATNAM	NARSIPATNAM	WADDADI	11KV LAKSHMIPURAM	3324116	Rural (Agl+Domestic)	0	0	0	0	0	0	0
306	VISAKHAPATNAM	NARSIPATNAM	WADDADI	11KV DRDO	3323117	Rural Domestic	0	0	0	0	0	0	0
307	VISAKHAPATNAM	NARSIPATNAM	RAJAM	11KV RAJAM	3323217	Rural (Agl+Domestic)	164	164	0	0	0	0	0

S.No	Circle name	Division name	Substation Name	Feeder Name	Feeder Code	Feeder Type	Total no of DT on Feeder	No of unmetered DTs	No of metered DTs			No. of DTs with functional meters	
									AMR metered (communicable)	AMI metered (communicable)	Non-AMR / AMI metered (non-communicable)	Communicating (Total No out of 7 and 8)	Non-Communicating (Total No out of 7,8 and 9)
308	VISAKHAPATNAM	NARSIPATNAM	RAJAM	11KV SEETHAIPETA	3323218	Rural (Agl+Domestic)	179	178	1	0	0	0	0
309	VISAKHAPATNAM	NARSIPATNAM	RAJAM	11KV PEDAMADEENA	3323219	Rural (Agl+Domestic)	238	237	1	0	0	0	0
310	VISAKHAPATNAM	NARSIPATNAM	RAJAM	11KV RAJAM INDUSTRIAL	3323220	Rural Ind.Dedicated	3	3	0	0	0	0	0
311	VISAKHAPATNAM	NARSIPATNAM	RAJAM	11KV RAJAM SS HQ	3323221	Rural SS Head Quarters	16	16	0	0	0	0	0
312	VISAKHAPATNAM	NARSIPATNAM	POLEPALLI	11 KV BUTCHIYYAPETA MHQ	3323301	Rural MHQ	23	23	0	0	0	0	0
313	VISAKHAPATNAM	NARSIPATNAM	POLEPALLI	11 KV POLEPALLI SS HQ	3323302	Rural SS Head Quarters	9	9	0	0	0	0	0
314	VISAKHAPATNAM	NARSIPATNAM	POLEPALLI	11 KV DIBBIDI RURAL	3323303	Rural (Agl+Domestic)	209	208	1	0	0	0	0
315	VISAKHAPATNAM	NARSIPATNAM	MADUGULA	11KV MADUGULA MHQ	3324120	Rural MHQ	51	51	0	0	0	0	0
316	VISAKHAPATNAM	NARSIPATNAM	MADUGULA	11KV MADUGULA RURAL	3324122	Rural (Agl+Domestic)	99	99	0	0	0	0	0
317	VISAKHAPATNAM	NARSIPATNAM	MADUGULA	11KV M.KODURU	3324123	Rural (Agl+Domestic)	70	70	0	0	0	0	0
318	VISAKHAPATNAM	NARSIPATNAM	MADUGULA	11KV KINTHALI	3324121	Rural (Agl+Domestic)	210	210	0	0	0	0	0
319	VISAKHAPATNAM	NARSIPATNAM	GADARAI	11KV GADHIRAI SS HQ	3324205	Rural SS Head Quarters	12	12	0	0	0	0	0
320	VISAKHAPATNAM	NARSIPATNAM	GADARAI	11KV GADIRAI	3324201	Rural (Agl+Domestic)	216	215	1	0	0	0	0
321	VISAKHAPATNAM	NARSIPATNAM	GADARAI	11KV VOMMALI	3324202	Rural (Agl+Domestic)	192	192	0	0	0	0	0
322	VISAKHAPATNAM	NARSIPATNAM	GADARAI	11KV JALAMPALLI	3324203	Rural (Agl+Domestic)	182	182	0	0	0	0	0
323	VISAKHAPATNAM	NARSIPATNAM	GADARAI	11KV MKRISHNAPURAM	3324204	Rural Ind.Dedicated	1	1	0	0	0	0	0
324	VISAKHAPATNAM	NARSIPATNAM	K.J.PURAM	K.J.PURAM TOWN	3324301	Rural SS Head Quarters	35	35	0	0	0	0	0
325	VISAKHAPATNAM	NARSIPATNAM	K.J.PURAM	K J PURAM RURAL	3324302	Rural (Agl+Domestic)	210	208	2	0	0	0	0
326	VISAKHAPATNAM	NARSIPATNAM	K.J.PURAM	M KOTAPADU	3324303	Rural (Agl+Domestic)	63	63	0	0	0	0	0
327	VISAKHAPATNAM	NARSIPATNAM	M KODURU	11KV M KODURU SS HQ	3324401	Rural SS Head Quarters	22	22	0	0	0	0	0
328	VISAKHAPATNAM	NARSIPATNAM	M KODURU	M KODURU RURAL	3324402	Rural (Agl+Domestic)	93	93	0	0	0	0	0
329	VISAKHAPATNAM	NARSIPATNAM	M KODURU	11 KV SANKARAM	3324403	Rural (Agl+Domestic)	226	223	3	0	0	0	0
330	VISAKHAPATNAM	NARSIPATNAM	M KODURU	11KV SANKRAM LI SCHEEM	3324404	Rural Ind.Dedicated	0	0	0	0	0	0	0
331	VISAKHAPATNAM	NARSIPATNAM	RAVIKAMATHAM	11KV RAVIKAMATHAM RURAL	3346225	Rural (Agl+Domestic)	28	28	0	0	0	0	0
332	VISAKHAPATNAM	NARSIPATNAM	KOTHAKOTA	11KV KOTHAKOTA MAJOR PANCHAI	3346226	Rural SS Head Quarters	396	395	1	0	0	0	0
333	VISAKHAPATNAM	NARSIPATNAM	KOTHAKOTA	11KV J.NAIDUPALEM	3346227	Rural (Agl+Domestic)	51	51	0	0	0	0	0
334	VISAKHAPATNAM	NARSIPATNAM	KOTHAKOTA	11KV DONDA PUDI	3346228	Rural (Agl+Domestic)	63	62	1	0	0	0	0
335	VISAKHAPATNAM	NARSIPATNAM	TATTABANDA	11KV THATTABHANDHA SS HQ	3346231	Rural SS Head Quarters	219	217	2	0	0	0	0

S.No	Circle name	Division name	Substation Name	Feeder Name	Feeder Code	Feeder Type	Total no of DT on Feeder	No of unmetered DTs	No of metered DTs			No. of DTs with functional meters	
									AMR metered (communicable)	AMI metered (communicable)	Non-AMR / AMI metered (non-communicable)	Communicating (Total No out of 7 and 8)	Non-Communicating (Total No out of 7,8 and 9)
336	VISAKHAPATNAM	NARSIPATNAM	TATTABANDA	11 KV THUTAKURAPALEM	3346232	Rural (Agl+Domestic)	4	4	0	0	0	0	0
337	VISAKHAPATNAM	NARSIPATNAM	TATTABANDA	11 KV GOMPA	3346233	Rural (Agl+Domestic)	77	76	1	0	0	0	0
338	VISAKHAPATNAM	NARSIPATNAM	TATTABANDA	11KV GOMPA INDL	3346234	Rural Ind.Dedicated	77	76	1	0	0	0	0
339	VISAKHAPATNAM	NARSIPATNAM	GOLUGONDA	11KV GOLUGONDA MHQ	3347129	Rural MHQ	17	0	0	0	17	0	17
340	VISAKHAPATNAM	NARSIPATNAM	NATHAVARAM	11KV RWS	3345124	Rural RWS	1	1	0	0	0	0	0
341	VISAKHAPATNAM	NARSIPATNAM	GANAVARAM (TUNI ROAD)	GANAVARAM HEAD QUARTER	3345301	Rural SS Head Quarters	164	164	0	0	0	0	0
342	VISAKHAPATNAM	NARSIPATNAM	RAVIKAMATHAM	1 KV MATTAVANIPALEM RURAL	3346229	Rural (Agl+Domestic)		0	0	0	0	0	0
343	VISAKHAPATNAM	PADERU	ARAKU	11KV ARAKUMHQ (ANJODA)	3411101	Rural MHQ	8	8	0	0	0	0	0
344	VISAKHAPATNAM	PADERU	ANANTHAGIRI	11KV TYDA	3412104	Supply 24 Hrs to Tribal Villages	9	9	0	0	0	0	0
345	VISAKHAPATNAM	PADERU	ANANTHAGIRI	11KV BORRA	3412102	Supply 24 Hrs to Tribal Villages	22	22	0	0	0	0	0
346	VISAKHAPATNAM	PADERU	ANANTHAGIRI	11KV ANANTAGIRI MHQ	3412103	Rural MHQ	60	60	0	0	0	0	0
347	VISAKHAPATNAM	PADERU	BHEEMAVARAM	GARUGUBILLI	3614202	Supply 24 Hrs to Tribal Villages	36	36	0	0	0	0	0
348	VISAKHAPATNAM	PADERU	BHEEMAVARAM	BHIMPOLE	3614203	Supply 24 Hrs to Tribal Villages	35	35	0	0	0	0	0
349	VISAKHAPATNAM	PADERU	PADERU	11KV PADERU MHQ	3421101	Rural MHQ	93	93	0	0	0	0	0
350	VISAKHAPATNAM	PADERU	KASIPATNAM	11KV KASIPATNAM	3414102	Supply 24 Hrs to Tribal Villages	84	84	0	0	0	0	0
351	VISAKHAPATNAM	PADERU	ARAKU	11KV SUNKARA METTA	3411102	Supply 24 Hrs to Tribal Villages	116	116	0	0	0	0	0
352	VISAKHAPATNAM	PADERU	DUMBRIGUDA	11KV DUMBRIGUDA MHQ	3411201	Supply 24 Hrs to Tribal Villages	195	195	0	0	0	0	0
353	VISAKHAPATNAM	PADERU	ARAKU	11KV HATTAGUDA	3411103	Supply 24 Hrs to Tribal Villages	169	169	0	0	0	0	0
354	VISAKHAPATNAM	PADERU	DUMBRIGUDA	11KV KINCHUMANDA	3411202	Supply 24 Hrs to Tribal Villages	10	10	0	0	0	0	0
355	VISAKHAPATNAM	PADERU	DUMBRIGUDA	11KV KURIDI	3411203	Supply 24 Hrs to Tribal Villages	137	137	0	0	0	0	0
356	VISAKHAPATNAM	PADERU	ANANTHAGIRI	11KV BEESUPURAM(DAMUKU)	3412101	Supply 24 Hrs to Tribal Villages	252	252	0	0	0	0	0
357	VISAKHAPATNAM	PADERU	GK VEEDHI	11KV G.K.VEEDHI MHQ	3431201	Rural MHQ	16	16	0	0	0	0	0
358	VISAKHAPATNAM	PADERU	CHINTAPALLI	11KV TAJANGI	3431102	Supply 24 Hrs to Tribal Villages	139	139	0	0	0	0	0
359	VISAKHAPATNAM	PADERU	CHINTAPALLI	11KV ANNAVARAM	3431104	Supply 24 Hrs to Tribal Villages	342	342	0	0	0	0	0
360	VISAKHAPATNAM	PADERU	CHINTAPALLI	11KV PEDAVALASA	3431103	Supply 24 Hrs to Tribal Villages	246	246	0	0	0	0	0
361	VISAKHAPATNAM	PADERU	PEDABAYALU	11KV PEDABAYALU MHQ	3423101	Rural MHQ	19	19	0	0	0	0	0
362	VISAKHAPATNAM	PADERU	DARAKONDA	11KV D.KOTHURU	3422502	Supply 24 Hrs to Tribal Villages	30	30	0	0	0	0	0
363	VISAKHAPATNAM	PADERU	SILERU	11KV SILERU	3431401	Rural Domestic	20	20	0	0	0	0	0

S.No	Circle name	Division name	Substation Name	Feeder Name	Feeder Code	Feeder Type	Total no of DT on Feeder	No of unmetered DTs	No of metered DTs			No. of DTs with functional meters	
									AMR metered (communicable)	AMI metered (communicable)	Non-AMR / AMI metered (non-communicable)	Communicating (Total No out of 7 and 8)	Non-Communicating (Total No out of 7,8 and 9)
364	VISAKHAPATNAM	PADERU	DUPPILIWADA UNMANNED	11KV DUPPILIWADA	3431301	Supply 24 Hrs to Tribal Villages	30	30	0	0	0	0	0
365	VISAKHAPATNAM	PADERU	BHEEMAVARAM	BHEEMAVARAM TOWN	3614201	Supply 24 Hrs to Tribal Villages	2	2	0	0	0	0	0
366	VISAKHAPATNAM	PADERU	GK VEEDHI	11KV KUNKUMPUDI	3435103	Supply 24 Hrs to Tribal Villages	41	41	0	0	0	0	0
367	VISAKHAPATNAM	PADERU	GK VEEDHI	11KV R.V.NAGAR	3435102	Supply 24 Hrs to Tribal Villages	80	80	0	0	0	0	0
368	VISAKHAPATNAM	PADERU	LAMBASINGI	11KV RAJAPAKALU	3433102	Supply 24 Hrs to Tribal Villages	119	119	0	0	0	0	0
369	VISAKHAPATNAM	PADERU	DARAKONDA	11KV DAARAKONDA	3422501	Supply 24 Hrs to Tribal Villages	31	31	0	0	0	0	0
370	VISAKHAPATNAM	PADERU	G MADUGULA	11KV G.MADUGULA MHQ	3432101	Rural MHQ	32	32	0	0	0	0	0
371	VISAKHAPATNAM	PADERU	G MADUGULA	11KV KOKKIRAPALLI	3432102	Supply 24 Hrs to Tribal Villages	171	171	0	0	0	0	0
372	VISAKHAPATNAM	PADERU	G MADUGULA	11KV NURMATHI	3432103	Supply 24 Hrs to Tribal Villages	181	181	0	0	0	0	0
373	VISAKHAPATNAM	PADERU	LAMBASINGI	11KV TAJANGI	3433101	Supply 24 Hrs to Tribal Villages	184	184	0	0	0	0	0
374	VISAKHAPATNAM	PADERU	CHINTAPALLI	11KV CHINTAPALLI MHQ	3431101	Rural MHQ	51	51	0	0	0	0	0
375	VISAKHAPATNAM	PADERU	KINDRANGI	VANTLAMAMIDI	3421301	Supply 24 Hrs to Tribal Villages	193	193	0	0	0	0	0
376	VISAKHAPATNAM	PADERU	HUKUMPETA	11KV MATTAM	3421202	Supply 24 Hrs to Tribal Villages	180	180	0	0	0	0	0
377	VISAKHAPATNAM	PADERU	HUKUMPETA	11KV SANTHARI	3421203	Supply 24 Hrs to Tribal Villages	200	200	0	0	0	0	0
378	VISAKHAPATNAM	PADERU	HUKUMPETA	11KV BAKURU	3421204	Supply 24 Hrs to Tribal Villages	158	158	0	0	0	0	0
379	VISAKHAPATNAM	PADERU	SAPPARLA UNMANNED	11KV SAPPARLA	3422304	Rural Domestic	37	37	0	0	0	0	0
380	VISAKHAPATNAM	PADERU	KINDRANGI	DOKULURU	3421303	Supply 24 Hrs to Tribal Villages	40	40	0	0	0	0	0
381	VISAKHAPATNAM	PADERU	KINDRANGI	TUMPADA	3421302	Supply 24 Hrs to Tribal Villages	38	38	0	0	0	0	0
382	VISAKHAPATNAM	PADERU	HUKUMPETA	11KV HUKUMPETA MHQ	3421201	Rural MHQ	20	20	0	0	0	0	0
383	VISAKHAPATNAM	PADERU	PADERU	11KV MINIMULURU	3421103	Supply 24 Hrs to Tribal Villages	0	0	0	0	0	0	0
384	VISAKHAPATNAM	PADERU	PADERU	11KV BOKELLA	3421104	Supply 24 Hrs to Tribal Villages	112	112	0	0	0	0	0
385	VISAKHAPATNAM	PADERU	PADERU	11KV G.MUNCHINGPUTTU	3421102	Supply 24 Hrs to Tribal Villages	95	95	0	0	0	0	0
386	VISAKHAPATNAM	PADERU	MUNCHINGPUTTU	11KV PEDAGOODA	3423203	Supply 24 Hrs to Tribal Villages	113	113	0	0	0	0	0
387	VISAKHAPATNAM	PADERU	MUNCHINGPUTTU	11KV MAKAVARAM	3423202	Supply 24 Hrs to Tribal Villages	146	146	0	0	0	0	0
388	VISAKHAPATNAM	PADERU	G MADUGULA	11KV SOLABHAM	3424104	Rural MHQ	122	122	0	0	0	0	0
389	VISAKHAPATNAM	PADERU	PEDABAYALU	11KV RUDAKOTA	3423102	Supply 24 Hrs to Tribal Villages	279	279	0	0	0	0	0
390	VISAKHAPATNAM	PADERU	MUNCHINGPUTTU	11KV MUNCHINGPUTTU MHQ	3423201	Rural MHQ	16	16	0	0	0	0	0
391	VISAKHAPATNAM	PADERU	PEDABAYALU	11KV PEDABAYALU RURAL	3423103	Supply 24 Hrs to Tribal Villages	29	29	0	0	0	0	0

S.No	Circle name	Division name	Substation Name	Feeder Name	Feeder Code	Feeder Type	Total no of DT on Feeder	No of unmetered DTs	No of metered DTs			No. of DTs with functional meters	
									AMR metered (communicable)	AMI metered (communicable)	Non-AMR / AMI metered (non-communicable)	Communicating (Total No out of 7 and 8)	Non-Communicating (Total No out of 7,8 and 9)
392	VISAKHAPATNAM	PADERU	KASIPATNAM	11KV SIVA LINGA PURAM	3414101	Supply 24 Hrs to Tribal Villages	37	37	0	0	0	0	0
393	VISAKHAPATNAM	ZONE-1	GJ HOSPITAL	11KV ABIDNAGAR	3142106	Urban Mixed	100	32	0	0	68	0	68
394	VISAKHAPATNAM	ZONE-1	GJ HOSPITAL	11KV AKKAYYPALEM	3142101	Urban Mixed	70	32	0	0	38	0	38
395	VISAKHAPATNAM	ZONE-1	GJ HOSPITAL	11KV CISF-KAILASAPURAM	3142105	Urban Mixed	24	10	0	0	14	0	14
396	VISAKHAPATNAM	ZONE-1	GJ HOSPITAL	11KV GREENPARK	3142108	Urban Mixed	99	40	1	0	58	0	58
397	VISAKHAPATNAM	ZONE-1	GJ HOSPITAL	11KV NARASIMHA NAGAR	3142103	Urban Mixed	14	7	0	0	7	0	7
398	VISAKHAPATNAM	ZONE-1	GJ HOSPITAL	11KV PORT QUARTERS	3142104	Urban Mixed	0	0	0	0	0	0	0
399	VISAKHAPATNAM	ZONE-1	GJ HOSPITAL	11KV PORT STADIUM	3142107	Urban Mixed	0	0	0	0	0	0	0
400	VISAKHAPATNAM	ZONE-1	GJ HOSPITAL	11KV SANTHI NAGAR	3142102	Urban Mixed	17	8	0	0	9	0	9
401	VISAKHAPATNAM	ZONE-1	PORT STADIUM	11KV EAST GATE	3142201	Urban Mixed	27	8	0	0	19	0	19
402	VISAKHAPATNAM	ZONE-1	PORT STADIUM	11KV GANESH NAGAR	3142202	Urban Mixed	24	6	0	0	18	0	18
403	VISAKHAPATNAM	ZONE-1	PORT STADIUM	11KV LIGHT HOUSE	3142203	Urban Mixed	53	27	0	0	26	0	26
404	VISAKHAPATNAM	ZONE-1	INDOOR DONDAPARTHY	11KV DRM OFFICE	3141302	Urban Mixed	0	0	0	0	0	0	0
405	VISAKHAPATNAM	ZONE-1	INDOOR DONDAPARTHY	11KV RAMAKRISHNA NAGAR	3141304	Urban Mixed	20	0	20	0	0	15	0
406	VISAKHAPATNAM	ZONE-1	INDOOR DONDAPARTHY	11KV TSN COLONY	3141303	Urban Mixed	10	0	10	0	0	8	0
407	VISAKHAPATNAM	ZONE-1	INDOOR DONDAPARTHY	11KV VENKATARAJU NAGAR	3141301	Urban Mixed	20	0	20	0	0	13	0
408	VISAKHAPATNAM	ZONE-1	RAJENDRANAGAR	11KV AMARNAGAR	3141204	Urban Mixed	23	0	23	0	0	0	0
409	VISAKHAPATNAM	ZONE-1	RAJENDRANAGAR	11KV LALITHA NAGAR	3141201	Urban Mixed	22	0	22	0	0	20	0
410	VISAKHAPATNAM	ZONE-1	RAJENDRANAGAR	11KV RAJENDRA NAGAR	3141207	Urban Mixed	77	0	77	0	0	0	0
411	VISAKHAPATNAM	ZONE-1	RAJENDRANAGAR	11KV RAMA TALKIES	3141202	Urban Mixed	17	0	17	0	0	15	0
412	VISAKHAPATNAM	ZONE-1	RAJENDRANAGAR	11KV SATYAM COMPUTERS	3141205	Urban Mixed	7	0	7	0	0	0	0
413	VISAKHAPATNAM	ZONE-1	RAJENDRANAGAR	11KV VMC LIBRARY	3141203	Urban Mixed	18	0	18	0	0	14	0
414	VISAKHAPATNAM	ZONE-1	RAJENDRANAGAR	11KV WIPRO	3141206	Urban Mixed	0	0	0	0	0	0	0
415	VISAKHAPATNAM	ZONE-1	TSR COMPLEX	11KV BHIM NAGAR	3141103	Urban Mixed	5	0	5	0	0	5	0
416	VISAKHAPATNAM	ZONE-1	TSR COMPLEX	11KV COMMERCIAL	3141108	Urban Mixed	6	0	6	0	0	4	0
417	VISAKHAPATNAM	ZONE-1	TSR COMPLEX	11KV DIAMOND PARK	3141106	Urban Mixed	3	0	3	0	0	1	0
418	VISAKHAPATNAM	ZONE-1	TSR COMPLEX	11KV DONDAPARTHY	3141105	Urban Mixed	6	0	6	0	0	5	0
419	VISAKHAPATNAM	ZONE-1	TSR COMPLEX	11KV DWARAKANAGAR	3141102	Urban Mixed	14	0	14	0	0	10	0

S.No	Circle name	Division name	Substation Name	Feeder Name	Feeder Code	Feeder Type	Total no of DT on Feeder	No of unmetered DTs	No of metered DTs			No. of DTs with functional meters	
									AMR metered (communicable)	AMI metered (communicable)	Non-AMR / AMI metered (non-communicable)	Communicating (Total No out of 7 and 8)	Non-Communicating (Total No out of 7,8 and 9)
420	VISAKHAPATNAM	ZONE-1	TSR COMPLEX	11KV MADHURANAGAR	3141104	Urban Mixed	12	0	12	0	0	9	0
421	VISAKHAPATNAM	ZONE-1	TSR COMPLEX	11KV RTC COMPLEX	3141107	Urban Mixed	9	0	9	0	0	6	0
422	VISAKHAPATNAM	ZONE-1	TSR COMPLEX	11KV TSR-WATERWORKS	3141101	Urban Water Works	0	0	0	0	0	0	0
423	VISAKHAPATNAM	ZONE-1	SRINIVASA NAGAR INDOOR	11KV CHEKKUDU RAYA BUILDING	3143203	Urban Mixed	28	5	0	0	23	0	23
424	VISAKHAPATNAM	ZONE-1	SRINIVASA NAGAR INDOOR	11KV RAMALAYAM	3143204	Urban Mixed	10	0	0	0	10	0	10
425	VISAKHAPATNAM	ZONE-1	SRINIVASA NAGAR INDOOR	11KV SANGAM OFFICE	3143202	Urban Mixed	45	4	0	0	41	0	41
426	VISAKHAPATNAM	ZONE-1	SRINIVASA NAGAR INDOOR	11KV VINAYAKA TEMPLE	3143201	Urban Mixed	12	2	0	0	10	0	10
427	VISAKHAPATNAM	ZONE-1	SUBBALAXMI NAGAR INDOOR	11KV INDIRANAGAR	3143304	Urban Mixed	16	0	0	0	16	0	16
428	VISAKHAPATNAM	ZONE-1	SUBBALAXMI NAGAR INDOOR	11KV MES	3143301	Urban Mixed	15	1	0	0	14	0	14
429	VISAKHAPATNAM	ZONE-1	SUBBALAXMI NAGAR INDOOR	11KV RAILWAY NEW COLONY	3143302	Urban Mixed	72	5	0	0	67	0	67
430	VISAKHAPATNAM	ZONE-1	SUBBALAXMI NAGAR INDOOR	11KV SRIKANYA	3143303	Urban Mixed	20	1	0	0	19	0	19
431	VISAKHAPATNAM	ZONE-1	TATICHETLPALEM INDOOR	11KV 80FEETROAD(RLYQRTS)	3143104	Urban Mixed	55	14	1	0	40	1	40
432	VISAKHAPATNAM	ZONE-1	TATICHETLPALEM INDOOR	11KV SRINIVASA NAGAR	3143103	Urban Mixed	30	2	0	0	28	0	28
433	VISAKHAPATNAM	ZONE-1	TATICHETLPALEM INDOOR	11KV SUBBALAXMI NAGAR	3143102	Urban Mixed	12	2	0	0	10	0	10
434	VISAKHAPATNAM	ZONE-1	TATICHETLPALEM INDOOR	11KV THATICHETLPALEM	3143101	Urban Mixed	30	3	0	0	27	0	27
435	VISAKHAPATNAM	ZONE-1	A.S.R.NAGAR	11KV A.S.R.NAGAR	3121202	Urban Mixed	61	1	60	0	0	0	0
436	VISAKHAPATNAM	ZONE-1	A.S.R.NAGAR	11KV RADHA KRISHNA NAGAR	3121201	Urban Mixed	47	2	45	0	0	0	0
437	VISAKHAPATNAM	ZONE-1	A.S.R.NAGAR	11KV VUDA CHILDREN PARK	3121203	Urban Mixed	66	1	65	0	0	0	0
438	VISAKHAPATNAM	ZONE-1	NAKKAVANIPALEM	11KV APSEB COLONY	3121101	Urban Mixed	48	3	45	0	0	0	0
439	VISAKHAPATNAM	ZONE-1	NAKKAVANIPALEM	11KV BS LAYOUT	3121109	Urban Mixed	40	1	39	0	0	0	0
440	VISAKHAPATNAM	ZONE-1	NAKKAVANIPALEM	11KV CORPORATE OFFICE	3121108	Urban Mixed	3	0	3	0	0	0	0
441	VISAKHAPATNAM	ZONE-1	NAKKAVANIPALEM	11KV DOCTORS COLONY	3121102	Urban Mixed	34	1	33	0	0	0	0
442	VISAKHAPATNAM	ZONE-1	NAKKAVANIPALEM	11KV GURUDWARA	3121110	Urban Mixed	38	1	37	0	0	0	0
443	VISAKHAPATNAM	ZONE-1	NAKKAVANIPALEM	11KV NE LAYOUT	3121107	Urban Mixed	30	1	29	0	0	0	0
444	VISAKHAPATNAM	ZONE-1	NAKKAVANIPALEM	11KV P AND T COLONY	3121106	Urban Mixed	41	1	40	0	0	0	0
445	VISAKHAPATNAM	ZONE-1	NAKKAVANIPALEM	11KV SANTHI PURAM	3121104	Urban Mixed	74	0	74	0	0	0	0
446	VISAKHAPATNAM	ZONE-1	NAKKAVANIPALEM	11KV SEETHAMPETA	3121105	Urban Mixed	26	0	26	0	0	0	0
447	VISAKHAPATNAM	ZONE-1	NAKKAVANIPALEM	11KV TPT COLONY	3121103	Urban Mixed	34	2	32	0	0	0	0

S.No	Circle name	Division name	Substation Name	Feeder Name	Feeder Code	Feeder Type	Total no of DT on Feeder	No of unmetered DTs	No of metered DTs			No. of DTs with functional meters	
									AMR metered (communicable)	AMI metered (communicable)	Non-AMR / AMI metered (non-communicable)	Communicating (Total No out of 7 and 8)	Non-Communicating (Total No out of 7,8 and 9)
448	VISAKHAPATNAM	ZONE-1	HB COLONY	11KV HB COLONY	3123104	Urban Mixed	37	14	23	0	0	0	0
449	VISAKHAPATNAM	ZONE-1	HB COLONY	11KV MADDILAPALEM	3123103	Urban Mixed	14	6	8	0	0	0	0
450	VISAKHAPATNAM	ZONE-1	HB COLONY	11KV PITAPURAM COLONY	3123102	Urban Mixed	26	15	11	0	0	8	0
451	VISAKHAPATNAM	ZONE-1	HB COLONY	11KV SAIL QUARTERS	3123105	Urban Mixed	35	16	19	0	0	3	0
452	VISAKHAPATNAM	ZONE-1	HB COLONY	11KV VENKOJPALEM	3123101	Urban Mixed	18	4	14	0	0	0	0
453	VISAKHAPATNAM	ZONE-1	MMTC (BALAYESU CHURCH)	11KV DOCTORS COLONY	3123301	Urban Mixed	71	41	30	0	0	0	0
454	VISAKHAPATNAM	ZONE-1	MMTC (BALAYESU CHURCH)	11KV KRM COLONY	3123303	Urban Mixed	39	9	30	0	0	0	0
455	VISAKHAPATNAM	ZONE-1	MMTC (BALAYESU CHURCH)	11KV MMTC COLONY	3123302	Urban Mixed	24	15	9	0	0	0	0
456	VISAKHAPATNAM	ZONE-1	MMTC (BALAYESU CHURCH)	11KV OXYGEN TOWERS	3123305	Urban Mixed	0	0	0	0	0	0	0
457	VISAKHAPATNAM	ZONE-1	MMTC (BALAYESU CHURCH)	11KV SIVALAYAM STREET	3123304	Urban Mixed	43	9	34	0	0	0	0
458	VISAKHAPATNAM	ZONE-1	WATER WORKS SS	11KV 60FEET ROAD	3123203	Urban Mixed	27	12	15	0	0	0	0
459	VISAKHAPATNAM	ZONE-1	WATER WORKS SS	11KV CHAITANYANAGAR	3123202	Urban Mixed	27	11	16	0	0	0	0
460	VISAKHAPATNAM	ZONE-1	WATER WORKS SS	11KV NAKKAVANI PALEM	3123201	Urban Mixed	24	11	13	0	0	0	0
461	VISAKHAPATNAM	ZONE-1	WATER WORKS SS	11KV WATER WORKS	3123204	Urban Water Works	1	1	0	0	0	0	0
462	VISAKHAPATNAM	ZONE-1	CMR CENTRAL	11KV PITHAPURAM	3124103	Urban Mixed	18	5	13	0	0	0	0
463	VISAKHAPATNAM	ZONE-1	CMR CENTRAL	11KV RASAPUVANIPALEM	3124101	Urban Mixed	8	0	8	0	0	0	0
464	VISAKHAPATNAM	ZONE-1	CMR CENTRAL	11KV RTC DEPOT	3124102	Urban Mixed	3	3	0	0	0	0	0
465	VISAKHAPATNAM	ZONE-1	PITHAPURAM SS	11KV KALABHARATI	3124202	Urban Mixed	24	4	20	0	0	0	0
466	VISAKHAPATNAM	ZONE-1	PITHAPURAM SS	11KV LAXMI NAGAR	3124203	Urban Mixed	25	4	21	0	0	0	0
467	VISAKHAPATNAM	ZONE-1	PITHAPURAM SS	11KV MADDILAPALEM MAIN ROAD	3124201	Urban Mixed	76	20	56	0	0	0	0
468	VISAKHAPATNAM	ZONE-1	PRADHAMA SS	11KV JR NAGAR FEEDER	3124304	Urban Mixed	45	6	39	0	0	0	0
469	VISAKHAPATNAM	ZONE-1	PRADHAMA SS	11KV PRADHAMA DEDICATED FEEDER	3124301	Urban Mixed	0	0	0	0	0	0	0
470	VISAKHAPATNAM	ZONE-1	PRADHAMA SS	11KV SECTOR 1 MVP FEEDER	3124302	Urban Mixed	44	5	39	0	0	0	0
471	VISAKHAPATNAM	ZONE-1	PRADHAMA SS	11KV SECTOR 6 MVP FEEDER	3124303	Urban Mixed	19	2	17	0	0	0	0
472	VISAKHAPATNAM	ZONE-1	OUTER HABOUR	11KV FISHING HARBOUR	3114103	Urban Mixed	2	0	0	0	2	0	2
473	VISAKHAPATNAM	ZONE-1	OUTER HABOUR	11KV KOTHA AGRAHARAM	3114104	Urban Mixed	8	0	6	0	2	0	2
474	VISAKHAPATNAM	ZONE-1	OUTER HABOUR	11KV OLD POST OFFICE	3114101	Urban Mixed	14	0	0	0	14	0	14
475	VISAKHAPATNAM	ZONE-1	OUTER HABOUR	11KV VICTORIA HOSPITAL	3114102	Urban Mixed	6	0	0	0	6	0	6

S.No	Circle name	Division name	Substation Name	Feeder Name	Feeder Code	Feeder Type	Total no of DT on Feeder	No of unmetered DTs	No of metered DTs			No. of DTs with functional meters	
									AMR metered (communicable)	AMI metered (communicable)	Non-AMR / AMI metered (non-communicable)	Communicating (Total No out of 7 and 8)	Non-Communicating (Total No out of 7,8 and 9)
476	VISAKHAPATNAM	ZONE-1	KOTHA ROAD	11KV KURUPAM MARKET	3111204	Urban Mixed	7	0	0	0	7	0	7
477	VISAKHAPATNAM	ZONE-1	KOTHA ROAD	11KV PANJA JUNCTION	3111201	Urban Mixed	5	0	5	0	0	0	0
478	VISAKHAPATNAM	ZONE-1	KOTHA ROAD	11KV SKML	3111202	Urban Mixed	9	1	5	0	3	0	3
479	VISAKHAPATNAM	ZONE-1	KOTHA ROAD	11KV VELAMPETA	3111203	Urban Mixed	11	0	11	0	0	0	0
480	VISAKHAPATNAM	ZONE-1	PORT	11KV P AND T	3111104	Urban Mixed	0	0	0	0	0	0	0
481	VISAKHAPATNAM	ZONE-1	PORT	11KV PORT	3111106	Urban Mixed	0	0	0	0	0	0	0
482	VISAKHAPATNAM	ZONE-1	PORT	11KV SAIL	3111105	Urban Mixed	0	0	0	0	0	0	0
483	VISAKHAPATNAM	ZONE-1	PORT	11KV TOWN-1	3111101	Urban Mixed	15	0	15	0	0	0	0
484	VISAKHAPATNAM	ZONE-1	PORT	11KV TOWN-2	3111102	Urban Mixed	1	0	0	0	1	0	1
485	VISAKHAPATNAM	ZONE-1	PORT	11KV TOWN-3	3111103	Urban Mixed	1	0	1	0	0	0	0
486	VISAKHAPATNAM	ZONE-1	CHITRALAYA	11KV CHITRALAYA	3112202	Urban Mixed	0	0	0	0	0	0	0
487	VISAKHAPATNAM	ZONE-1	CHITRALAYA	11KV SALIPETA	3112203	Urban Mixed	2	0	2	0	0	0	0
488	VISAKHAPATNAM	ZONE-1	CHITRALAYA	11KV SURYABAGH	3112201	Urban Mixed	9	0	9	0	0	0	0
489	VISAKHAPATNAM	ZONE-1	KEYS INDOOR SS	11KV INCOME TAX	3112301	Urban Mixed	9	0	9	0	0	0	0
490	VISAKHAPATNAM	ZONE-1	KEYS INDOOR SS	11KV KEYS VIZAG	3112303	Urban Mixed	0	0	0	0	0	0	0
491	VISAKHAPATNAM	ZONE-1	KEYS INDOOR SS	11KV PRAKASARAO PETA	3112302	Urban Mixed	8	0	8	0	0	0	0
492	VISAKHAPATNAM	ZONE-1	POLICE BARRACKS	11KV ALLIPURAM	3112103	Urban Mixed	9	0	9	0	0	0	0
493	VISAKHAPATNAM	ZONE-1	POLICE BARRACKS	11KV CIVIL DEFENCE	3112102	Urban Mixed	6	0	6	0	0	0	0
494	VISAKHAPATNAM	ZONE-1	POLICE BARRACKS	11KV KGH	3112104	Urban Mixed	10	0	10	0	0	0	0
495	VISAKHAPATNAM	ZONE-1	POLICE BARRACKS	11KV KOBBARITHOTA	3112105	Urban Mixed	59	13	46	0	0	0	0
496	VISAKHAPATNAM	ZONE-1	POLICE BARRACKS	11KV POLICE STADIUM	3112101	Urban Mixed	2	0	2	0	0	0	0
497	VISAKHAPATNAM	ZONE-1	POLICE BARRACKS	11KV VENKATESWARA METTA	3112107	Urban Mixed	6	0	6	0	0	0	0
498	VISAKHAPATNAM	ZONE-1	POLICE BARRACKS	11KV VIZAG CENTRAL	3112106	Urban Mixed	1	0	1	0	0	0	0
499	VISAKHAPATNAM	ZONE-1	HYBID GIS SS	11KV CITY CENTRAL PARK	3113301	Urban Mixed	1	0	1	0	0	0	0
500	VISAKHAPATNAM	ZONE-1	HYBID GIS SS	11KV RAMNAGAR MARKET	3113304	Urban Mixed	12	0	12	0	0	0	0
501	VISAKHAPATNAM	ZONE-1	HYBID GIS SS	11KV SMART CITY	3113303	Urban Mixed	0	0	0	0	0	0	0
502	VISAKHAPATNAM	ZONE-1	HYBID GIS SS	11KV WOMENS COLLEGE ROAD	3113302	Urban Mixed	11	0	11	0	0	0	0
503	VISAKHAPATNAM	ZONE-1	VENKATESWARAMETTA	11KV KRISHNA GARDENS	3113202	Urban Mixed	10	0	10	0	0	0	0

S.No	Circle name	Division name	Substation Name	Feeder Name	Feeder Code	Feeder Type	Total no of DT on Feeder	No of unmetered DTs	No of metered DTs			No. of DTs with functional meters	
									AMR metered (communicable)	AMI metered (communicable)	Non-AMR / AMI metered (non-communicable)	Communicating (Total No out of 7 and 8)	Non-Communicating (Total No out of 7,8 and 9)
504	VISAKHAPATNAM	ZONE-1	VENKATESWARAMETTA	11KV NEELAMMA VEPA CHETTU	3113201	Urban Mixed	11	0	11	0	0	0	0
505	VISAKHAPATNAM	ZONE-1	VENKATESWARAMETTA	11KV SARASWATHI PARK	3113203	Urban Mixed	10	0	10	0	0	0	0
506	VISAKHAPATNAM	ZONE-1	VIDYUT SAKHA	11KV ANTHONY NAGAR	3113101	Urban Mixed	11	0	11	0	0	0	0
507	VISAKHAPATNAM	ZONE-1	VIDYUT SAKHA	11KV DABAGARDENS	3113104	Urban Mixed	9	0	9	0	0	0	0
508	VISAKHAPATNAM	ZONE-1	VIDYUT SAKHA	11KV GVMC	3113105	Urban Mixed	4	0	4	0	0	0	0
509	VISAKHAPATNAM	ZONE-1	VIDYUT SAKHA	11KV LIONS CLUB	3113106	Urban Mixed	8	0	8	0	0	0	0
510	VISAKHAPATNAM	ZONE-1	VIDYUT SAKHA	11KV RAMNAGAR (JUDGE COURT)	3113103	Urban Mixed	10	0	10	0	0	0	0
511	VISAKHAPATNAM	ZONE-1	VIDYUT SAKHA	11KV YELLAMMATHOTA	3113102	Urban Mixed	5	0	5	0	0	0	0
512	VISAKHAPATNAM	ZONE-1	APPUGHAR SS	11KV AP TOURISM FEEDER	3133301	Urban Mixed	5	0	5	0	0	0	0
513	VISAKHAPATNAM	ZONE-1	APPUGHAR SS	11KV KAILASAGIRI HILL TOP	3133304	Urban Mixed	14	8	0	0	6	0	6
514	VISAKHAPATNAM	ZONE-1	APPUGHAR SS	11KV MVP ROPE WAY	3133303	Urban Mixed	10	0	10	0	0	0	0
515	VISAKHAPATNAM	ZONE-1	APPUGHAR SS	11KV MVP SECTOR-9	3133302	Urban Mixed	13	0	13	0	0	0	0
516	VISAKHAPATNAM	ZONE-1	MVP	11KV APPUGHAR	3133103	Urban Mixed	47	5	42	0	0	0	0
517	VISAKHAPATNAM	ZONE-1	MVP	11KV DRDA	3133102	Urban Mixed	58	11	47	0	0	0	0
518	VISAKHAPATNAM	ZONE-1	MVP	11KV MVP	3133101	Urban Mixed	49	9	40	0	0	0	0
519	VISAKHAPATNAM	ZONE-1	MVP	11KV SIVAJI PALEM	3133105	Urban Mixed	65	12	53	0	0	0	0
520	VISAKHAPATNAM	ZONE-1	MVP	11KV TTD	3133104	Urban Mixed	38	8	30	0	0	0	0
521	VISAKHAPATNAM	ZONE-1	MVP	11KV VMC	3133106	Urban Mixed	16	3	13	0	0	0	0
522	VISAKHAPATNAM	ZONE-1	SIVAJIPALEM SS	11KV AU WOMENS ENGG COLLEGE	3133201	Urban Mixed	26	3	23	0	0	0	0
523	VISAKHAPATNAM	ZONE-1	SIVAJIPALEM SS	11KV MANGAPURAM COLONY	3133203	Urban Mixed	57	5	52	0	0	0	0
524	VISAKHAPATNAM	ZONE-1	SIVAJIPALEM SS	11KV USHODAYA	3133202	Urban Mixed	43	9	34	0	0	0	0
525	VISAKHAPATNAM	ZONE-1	PANDURANGAPURAM	11KV MATSYA DARSHINI	3134303	Urban Mixed	15	0	15	0	0	0	0
526	VISAKHAPATNAM	ZONE-1	PANDURANGAPURAM	11KV OCEAN VIEW LAYOUT	3134301	Urban Mixed	14	0	14	0	0	0	0
527	VISAKHAPATNAM	ZONE-1	PANDURANGAPURAM	11KV SUB MARINE	3134302	Urban Mixed	4	0	4	0	0	0	0
528	VISAKHAPATNAM	ZONE-1	RAMNAGAR	11KV FACOR LAYOUT	3134202	Urban Mixed	13	0	13	0	0	0	0
529	VISAKHAPATNAM	ZONE-1	RAMNAGAR	11KV FOUR POINTS	3134201	Urban Mixed	0	0	0	0	0	0	0
530	VISAKHAPATNAM	ZONE-1	RAMNAGAR	11KV RAMNAGAR	3134203	Urban Mixed	10	0	10	0	0	0	0
531	VISAKHAPATNAM	ZONE-1	SIRIPURAM	11KV CBM COMPOUND	3134102	Urban Mixed	14	0	14	0	0	0	0

S.No	Circle name	Division name	Substation Name	Feeder Name	Feeder Code	Feeder Type	Total no of DT on Feeder	No of unmetered DTs	No of metered DTs			No. of DTs with functional meters	
									AMR metered (communicable)	AMI metered (communicable)	Non-AMR / AMI metered (non-communicable)	Communicating (Total No out of 7 and 8)	Non-Communicating (Total No out of 7,8 and 9)
532	VISAKHAPATNAM	ZONE-1	SIRIPURAM	11KV KAILASAMETTA	3134103	Urban Mixed	14	0	14	0	0	0	0
533	VISAKHAPATNAM	ZONE-1	SIRIPURAM	11KV LIFE STYLES	3134107	Urban Mixed	4	0	4	0	0	0	0
534	VISAKHAPATNAM	ZONE-1	SIRIPURAM	11KV NAVY HOUSE	3134106	Urban Mixed	1	0	1	0	0	0	0
535	VISAKHAPATNAM	ZONE-1	SIRIPURAM	11KV PANDURANGAPURAM	3134105	Urban Mixed	6	0	6	0	0	0	0
536	VISAKHAPATNAM	ZONE-1	SIRIPURAM	11KV R.K.BEACH	3134101	Urban Mixed	15	0	15	0	0	0	0
537	VISAKHAPATNAM	ZONE-1	SIRIPURAM	11KV VIPL	3134104	Urban Dedicated Ind	0	0	0	0	0	0	0
538	VISAKHAPATNAM	ZONE-1	VIP ROAD SS	11KV SBI FEEDER	3134403	Urban Mixed	4	0	4	0	0	0	0
539	VISAKHAPATNAM	ZONE-1	VIP ROAD SS	11KV YASEEM MASHID FEEDER	3134404	Urban Mixed	7	0	7	0	0	0	0
540	VISAKHAPATNAM	ZONE-1	VIP ROAD SS	SRK	3134402	Urban Mixed	5	0	5	0	0	0	0
541	VISAKHAPATNAM	ZONE-1	VIP ROAD SS	SWARNABHARATHI	3134401	Urban Mixed	0	0	0	0	0	0	0
542	VISAKHAPATNAM	ZONE-1	AU INGATE SS	11KV AU SOUTH & NORTH CAMPUS	3131402	Urban Mixed	15	0	15	0	0	0	0
543	VISAKHAPATNAM	ZONE-1	AU INGATE SS	11KV NEW BALAJINAGAR	3131403	Urban Mixed	10	0	10	0	0	0	0
544	VISAKHAPATNAM	ZONE-1	AU INGATE SS	11KV POLICE QUARTERS FEEDER	3131401	Urban Mixed	12	0	12	0	0	0	0
545	VISAKHAPATNAM	ZONE-1	AU INGATE SS	11KV VIDYA NAGAR	3131404	Urban Mixed	5	0	5	0	0	0	0
546	VISAKHAPATNAM	ZONE-1	AU OUT GATE SS	11KV AP FIBERNET FEEDER	3131301	Urban Mixed	16	0	16	0	0	0	0
547	VISAKHAPATNAM	ZONE-1	AU OUT GATE SS	11KV COLLECTOR BUNGLOW FEEDER	3131303	Urban Mixed	1	0	0	0	1	0	1
548	VISAKHAPATNAM	ZONE-1	AU OUT GATE SS	11KV PETRO NILAYAM	3131302	Urban Mixed	1	0	1	0	0	0	0
549	VISAKHAPATNAM	ZONE-1	AU OUT GATE SS	KIRALAMPUDI LAYOUT	3131304	Urban Mixed	3	0	3	0	0	0	0
550	VISAKHAPATNAM	ZONE-1	PEDA WALTAIR	11KV ANDHRA UNIVERSITY	3131108	Urban Mixed	1	0	0	0	1	0	1
551	VISAKHAPATNAM	ZONE-1	PEDA WALTAIR	11KV BALAJINAGAR	3131102	Urban Mixed	3	0	0	0	3	0	3
552	VISAKHAPATNAM	ZONE-1	PEDA WALTAIR	11KV CHINAWALTAIR	3131107	Urban Mixed	8	0	8	0	0	0	0
553	VISAKHAPATNAM	ZONE-1	PEDA WALTAIR	11KV DEFENCE QTRS	3131106	Urban Mixed	3	0	3	0	0	0	0
554	VISAKHAPATNAM	ZONE-1	PEDA WALTAIR	11KV DOCTORS COLONY	3131104	Urban Mixed	20	0	20	0	0	0	0
555	VISAKHAPATNAM	ZONE-1	PEDA WALTAIR	11KV KIRLAMPUDI	3131105	Urban Mixed	47	0	47	0	0	0	0
556	VISAKHAPATNAM	ZONE-1	PEDA WALTAIR	11KV OLD CBI	3131103	Urban Mixed	11	0	11	0	0	0	0
557	VISAKHAPATNAM	ZONE-1	PEDA WALTAIR	11KV V.N.PALACE	3131101	Urban Mixed	25	0	25	0	0	0	0
558	VISAKHAPATNAM	ZONE-1	RCD HOSPITAL	11KV EAST POINT COLONY	3131204	Urban Mixed	7	0	7	0	0	0	0
559	VISAKHAPATNAM	ZONE-1	RCD HOSPITAL	11KV L.B.COLONY	3131202	Urban Mixed	18	0	18	0	0	0	0

S.No	Circle name	Division name	Substation Name	Feeder Name	Feeder Code	Feeder Type	Total no of DT on Feeder	No of unmetered DTs	No of metered DTs			No. of DTs with functional meters	
									AMR metered (communicable)	AMI metered (communicable)	Non-AMR / AMI metered (non-communicable)	Communicating (Total No out of 7 and 8)	Non-Communicating (Total No out of 7,8 and 9)
560	VISAKHAPATNAM	ZONE-1	RCD HOSPITAL	11KV PEDA WALTAIR	3131203	Urban Mixed	36	0	36	0	0	0	0
561	VISAKHAPATNAM	ZONE-1	RCD HOSPITAL	11KV PEDAJALARI PETA	3131201	Urban Mixed	38	0	38	0	0	0	0
562	VISAKHAPATNAM	ZONE-1	VUDA PARK SS	11KV KURUPAM TOMBS FEEDER	3131502	Urban Mixed	27	0	27	0	0	0	0
563	VISAKHAPATNAM	ZONE-1	VUDA PARK SS	11KV VISAKHA MUSEUM FEEDER	3131503	Urban Mixed	12	0	12	0	0	0	0
564	VISAKHAPATNAM	ZONE-1	VUDA PARK SS	11KV VMRDA PARK FEEDER	3131501	Urban Mixed	18	0	18	0	0	0	0
565	VISAKHAPATNAM	ZONE-1	VUDA PARK SS	WALTAIR DEPO	3131504	Urban Mixed	7	0	7	0	0	0	0
566	VISAKHAPATNAM	ZONE-1	COLLECTOR OFFICE	11KV COLLECTOR OFFICE	3132301	Urban Mixed	1	0	1	0	0	0	0
567	VISAKHAPATNAM	ZONE-1	COLLECTOR OFFICE	11KV KGH	3132302	Urban Mixed	3	0	0	0	3	0	3
568	VISAKHAPATNAM	ZONE-1	COLLECTOR OFFICE	11KV LUCKY	3132304	Urban Mixed	5	0	5	0	0	0	0
569	VISAKHAPATNAM	ZONE-1	COLLECTOR OFFICE	11KV OFFICIAL COLONY	3132303	Urban Mixed	8	0	8	0	0	0	0
570	VISAKHAPATNAM	ZONE-1	KGH	11KV CIRCUIT HOUSE	3132104	Urban Mixed	1	0	1	0	0	0	0
571	VISAKHAPATNAM	ZONE-1	KGH	11KV DASPALLA HILLS	3132102	Urban Mixed	10	0	10	0	0	0	0
572	VISAKHAPATNAM	ZONE-1	KGH	11KV JAGADAMBA CENTER	3132106	Urban Mixed	10	0	10	0	0	0	0
573	VISAKHAPATNAM	ZONE-1	KGH	11KV KGH	3132105	Urban Mixed	3	0	3	0	0	0	0
574	VISAKHAPATNAM	ZONE-1	KGH	11KV KRISHNA NAGAR	3132101	Urban Mixed	3	0	3	0	0	0	0
575	VISAKHAPATNAM	ZONE-1	KGH	11KV MAHARANIPETA	3132103	Urban Mixed	7	0	7	0	0	0	0
576	VISAKHAPATNAM	ZONE-1	NEW KGH SS	11KV KGH (DEDICATED)	3132401	Urban Govt. Hospital	0	0	0	0	0	0	0
577	VISAKHAPATNAM	ZONE-1	NEW KGH SS	11KV KOTHA SALIPETA	3132404	Urban Mixed	3	0	3	0	0	0	0
578	VISAKHAPATNAM	ZONE-1	NEW KGH SS	11KV PAINDORAPETA FEEDER	3132402	Urban Mixed	6	0	6	0	0	0	0
579	VISAKHAPATNAM	ZONE-1	NEW KGH SS	11KV TADIVEEDHI	3132403	Urban Mixed	5	0	5	0	0	0	0
580	VISAKHAPATNAM	ZONE-1	RK BEACH	11KV BUDDAVARAPU GARDEN	3132204	Urban Mixed	10	0	10	0	0	0	0
581	VISAKHAPATNAM	ZONE-1	RK BEACH	11KV GRAND BAY	3132205	Urban Mixed	1	0	1	0	0	0	0
582	VISAKHAPATNAM	ZONE-1	RK BEACH	11KV LADIES HOSTEL	3132202	Urban Mixed	10	0	10	0	0	0	0
583	VISAKHAPATNAM	ZONE-1	RK BEACH	11KV NOWROJI ROAD	3132203	Urban Mixed	9	0	9	0	0	0	0
584	VISAKHAPATNAM	ZONE-1	RK BEACH	11KV VARUN BEACH	3132201	Urban Mixed	1	0	0	0	1	0	1
585	VISAKHAPATNAM	ZONE-2	AGANAMPUDI KBR	11KV AGANAMPUDI-INDUSTRIAL	3223305	Urban Mixed	1	1	0	0	0	0	0
586	VISAKHAPATNAM	ZONE-2	AGANAMPUDI KBR	11KV KANITHI RESERVIOR	3223301	Urban Water Works	1	0	0	0	1	0	1
587	VISAKHAPATNAM	ZONE-2	AGANAMPUDI KBR	11KV KBR-AIR	3223303	Urban Mixed	96	80	9	0	7	9	7

S.No	Circle name	Division name	Substation Name	Feeder Name	Feeder Code	Feeder Type	Total no of DT on Feeder	No of unmetered DTs	No of metered DTs			No. of DTs with functional meters	
									AMR metered (communicable)	AMI metered (communicable)	Non-AMR / AMI metered (non-communicable)	Communicating (Total No out of 7 and 8)	Non-Communicating (Total No out of 7,8 and 9)
588	VISAKHAPATNAM	ZONE-2	AGANAMPUDI KBR	11KV KURMANNAPALEM	3223304	Urban Mixed	110	90	11	0	9	11	9
589	VISAKHAPATNAM	ZONE-2	AUTONAGAR	11KV ATN-INDUSTRIAL EXPRESS	3222106	Urban Express Ind	24	22	1	0	1	1	1
590	VISAKHAPATNAM	ZONE-2	AUTONAGAR	11KV AUTONAGAR-AIR	3222102	Urban Mixed	54	38	9	0	7	9	7
591	VISAKHAPATNAM	ZONE-2	AUTONAGAR	11KV AUTONAGAR-INDUSTRIAL	3222105	Urban Express Ind	40	17	14	0	9	14	9
592	VISAKHAPATNAM	ZONE-2	AUTONAGAR	11KV BLACKGOLD	3222107	Urban Express Ind	56	33	13	0	10	13	10
593	VISAKHAPATNAM	ZONE-2	AUTONAGAR	11KV OXYGEN	3222104	Urban Express Ind	50	33	9	0	8	9	8
594	VISAKHAPATNAM	ZONE-2	AUTONAGAR	11KV THOKADA EXPRESS	3222101	Urban Mixed	13	7	4	0	2	4	2
595	VISAKHAPATNAM	ZONE-2	AUTONAGAR	11KV V.K.STEELS	3222103	Urban Express Ind	38	29	5	0	4	5	4
596	VISAKHAPATNAM	ZONE-2	KARNAVANIPALEM	11KV GVMC WW	3222401	Urban Water Works	1	0	0	0	1	0	1
597	VISAKHAPATNAM	ZONE-2	KARNAVANIPALEM	11KV SUNDARAYYA COLONY	3222403	Urban Mixed	45	21	12	0	12	12	12
598	VISAKHAPATNAM	ZONE-2	KARNAVANIPALEM	11KV SWATANTRA NAGAR	3222402	Urban Mixed	61	37	16	0	8	16	8
599	VISAKHAPATNAM	ZONE-2	TUNGALAM	11KV D-BLOCK	3222301	Urban Express Ind	29	18	9	0	2	9	2
600	VISAKHAPATNAM	ZONE-2	TUNGALAM	11KV RAJADHANI	3222302	Urban Express Ind	30	21	8	0	1	8	1
601	VISAKHAPATNAM	ZONE-2	TUNGALAM	11KV TUNGLAM	3222303	Urban Mixed	30	13	11	0	6	11	6
602	VISAKHAPATNAM	ZONE-2	F BLOCK	11KV F BLOCK	3223403	Urban Express Ind	9	8	1	0	0	3	0
603	VISAKHAPATNAM	ZONE-2	F BLOCK	11KV VESUVIUS	3223404	Urban Dedicated Ind	0	0	0	0	0	8	0
604	VISAKHAPATNAM	ZONE-2	F BLOCK	11KV VUDA	3223401	Urban Mixed	106	85	12	0	9	0	9
605	VISAKHAPATNAM	ZONE-2	F BLOCK	11KV YADAVAJAGGARAJU PETA	3223402	Urban Mixed	4	4	0	0	0	0	0
606	VISAKHAPATNAM	ZONE-2	VADLAPUDI	11KV APPAREL PARK	3223204	Urban Mixed	44	30	9	0	5	9	5
607	VISAKHAPATNAM	ZONE-2	VADLAPUDI	11KV KURMANNAPALEM	3223202	Urban Mixed	117	92	15	0	10	15	10
608	VISAKHAPATNAM	ZONE-2	VADLAPUDI	11KV VADLAPUDI	3223201	Urban Mixed	65	54	8	0	3	8	3
609	VISAKHAPATNAM	ZONE-2	VADLAPUDI	11KV VADLAPUDI-INDUSTRIAL	3223203	Urban Express Ind	41	30	7	0	4	7	4
610	VISAKHAPATNAM	ZONE-2	VSEZ	11KV ADM BULIDING	3223103	Urban Express Ind	1	1	0	0	0	0	0
611	VISAKHAPATNAM	ZONE-2	VSEZ	11KV HBL	3223106	Urban Express Ind	11	9	1	0	1	1	1
612	VISAKHAPATNAM	ZONE-2	VSEZ	11KV INDUSTRIAL	3223101	Urban Express Ind	19	12	4	0	3	4	3
613	VISAKHAPATNAM	ZONE-2	VSEZ	11KV KAPUJAGGARAJUPETA	3223105	Urban Mixed	38	22	9	0	7	9	7
614	VISAKHAPATNAM	ZONE-2	VSEZ	11KV RAJIV NAGAR	3223102	Urban Mixed	87	65	14	0	8	14	8
615	VISAKHAPATNAM	ZONE-2	AUTONAGAR B-BLOCK	11KV AUTONAGAR B-BLOCK	3222603	Urban Mixed	45	14	11	0	20	11	20

S.No	Circle name	Division name	Substation Name	Feeder Name	Feeder Code	Feeder Type	Total no of DT on Feeder	No of unmetered DTs	No of metered DTs			No. of DTs with functional meters	
									AMR metered (communicable)	AMI metered (communicable)	Non-AMR / AMI metered (non-communicable)	Communicating (Total No out of 7 and 8)	Non-Communicating (Total No out of 7,8 and 9)
616	VISAKHAPATNAM	ZONE-2	AUTONAGAR B-BLOCK	11KV LV NAGAR	3222601	Urban Mixed	36	20	9	0	7	9	7
617	VISAKHAPATNAM	ZONE-2	AUTONAGAR B-BLOCK	11KV RMC	3222604	Urban Mixed	68	27	15	0	26	15	26
618	VISAKHAPATNAM	ZONE-2	AUTONAGAR B-BLOCK	11KV SRMT	3222602	Urban Mixed	32	6	9	0	17	9	17
619	VISAKHAPATNAM	ZONE-2	CELEST	CELEST 1	3222701	Urban Mixed	0	0	0	0	0	0	0
620	VISAKHAPATNAM	ZONE-2	CELEST	CELEST 2	3222702	Urban Mixed	4	4	0	0	0	0	0
621	VISAKHAPATNAM	ZONE-2	CELEST	CMR	3222703	Urban Mixed	16	8	4	0	4	4	4
622	VISAKHAPATNAM	ZONE-2	CELEST	LBS NAGAR	3222704	Urban Mixed	20	5	8	0	7	8	7
623	VISAKHAPATNAM	ZONE-2	CHINAGANTYADA	11KV CHAITANYANAGAR	3222202	Urban Mixed	12	3	6	0	3	6	3
624	VISAKHAPATNAM	ZONE-2	CHINAGANTYADA	11KV CHINAGANTYADA	3222203	Urban Mixed	14	9	5	0	9	5	9
625	VISAKHAPATNAM	ZONE-2	CHINAGANTYADA	11KV KARNAVANIPALEM	3222201	Urban Mixed	15	0	0	0	15	0	15
626	VISAKHAPATNAM	ZONE-2	CHINAGANTYADA	11KV SRAMIKA NAGAR	3222204	Urban Mixed	29	12	6	0	11	6	11
627	VISAKHAPATNAM	ZONE-2	CHINAGANTYADA	11KV SRINAGAR	3222205	Urban Mixed	42	0	0	0	42	0	42
628	VISAKHAPATNAM	ZONE-2	JUG CENTRE	11KV GONTHUVANIPALEM	3222502	Urban Mixed	14	5	4	0	5	4	5
629	VISAKHAPATNAM	ZONE-2	JUG CENTRE	11KV NOVAS	3222501	Urban Mixed	57	41	0	0	16	0	16
630	VISAKHAPATNAM	ZONE-2	JUG CENTRE	11KV SRIKRISHNA DEVARAYA	3222503	Urban Mixed	33	5	8	0	20	8	20
631	VISAKHAPATNAM	ZONE-2	JUG CENTRE	11KV TIMPANY	3222504	Urban Mixed	87	65	0	0	22	0	22
632	VISAKHAPATNAM	ZONE-2	BHANOJI THOTA	11KV AZEEMABAD	3221202	Urban Mixed	21	12	0	0	9	0	9
633	VISAKHAPATNAM	ZONE-2	BHANOJI THOTA	11KV BHANOJI THOTA	3221201	Urban Mixed	10	5	0	0	5	0	5
634	VISAKHAPATNAM	ZONE-2	BHANOJI THOTA	11KV RAJIV MARG	3221203	Urban Mixed	17	8	0	0	9	0	9
635	VISAKHAPATNAM	ZONE-2	BHANOJI THOTA	11KV SIMHAGIRI COLONY	3221204	Urban Mixed	23	12	0	0	11	0	11
636	VISAKHAPATNAM	ZONE-2	GAJUWAKA	11KV B C ROAD	3221103	Urban Mixed	35	14	0	0	21	0	21
637	VISAKHAPATNAM	ZONE-2	GAJUWAKA	11KV HIGH SCHOOL ROAD	3221101	Urban Mixed	14	7	0	0	7	0	7
638	VISAKHAPATNAM	ZONE-2	GAJUWAKA	11KV MARKET ROAD	3221102	Urban Mixed	21	8	0	0	13	0	13
639	VISAKHAPATNAM	ZONE-2	BHPV	11KV AIR - TUNGALAM	3224108	Urban Mixed	1	0	0	0	1	0	1
640	VISAKHAPATNAM	ZONE-2	BHPV	11KV AKKIREDDIPALEM	3224102	Urban Mixed	14	8	0	0	6	0	6
641	VISAKHAPATNAM	ZONE-2	BHPV	11KV BHPV-INDUSTRIAL	3224101	Urban Mixed	22	13	0	0	9	0	9
642	VISAKHAPATNAM	ZONE-2	BHPV	11KV GAJUWAKA	3224106	Urban Mixed	14	8	0	0	6	0	6
643	VISAKHAPATNAM	ZONE-2	BHPV	11KV KANITHI ROAD	3224107	Urban Mixed	22	14	0	0	8	0	8

S.No	Circle name	Division name	Substation Name	Feeder Name	Feeder Code	Feeder Type	Total no of DT on Feeder	No of unmetered DTs	No of metered DTs			No. of DTs with functional meters	
									AMR metered (communicable)	AMI metered (communicable)	Non-AMR / AMI metered (non-communicable)	Communicating (Total No out of 7 and 8)	Non-Communicating (Total No out of 7,8 and 9)
644	VISAKHAPATNAM	ZONE-2	BHPV	11KV MINDHI	3224105	Urban Mixed	38	19	0	0	19	0	19
645	VISAKHAPATNAM	ZONE-2	BHPV	11KV NTP WATER WORKS	3224104	Urban Mixed	17	8	0	0	9	0	9
646	VISAKHAPATNAM	ZONE-2	BHPV	11KV SHEELA NAGAR	3224103	Urban Mixed	22	15	0	0	7	0	7
647	VISAKHAPATNAM	ZONE-2	MINDI INDOOR	11KV GUDIVADA APPANA COLONY	3224303	Urban Mixed	7	4	0	0	3	0	3
648	VISAKHAPATNAM	ZONE-2	MINDI INDOOR	11KV INDUSTRIAL EXPRESS FEEDER	3224304	Urban Express Ind	6	2	0	0	4	0	4
649	VISAKHAPATNAM	ZONE-2	MINDI INDOOR	11KV PANTHULUGARI MEDA	3224301	Urban Mixed	18	8	0	0	10	0	10
650	VISAKHAPATNAM	ZONE-2	MINDI INDOOR	KRISHNAMANDIRAM	3224302	Urban Mixed	36	16	0	0	20	0	20
651	VISAKHAPATNAM	ZONE-2	SHEELANAGAR	11KV JAGGAYYAPALEM	3224202	Urban Mixed	25	16	0	0	9	0	9
652	VISAKHAPATNAM	ZONE-2	SHEELANAGAR	11KV PORT ROAD	3224204	Urban Mixed	18	12	0	0	6	0	6
653	VISAKHAPATNAM	ZONE-2	SHEELANAGAR	11KV SHEELA NAGAR	3224201	Urban Mixed	94	55	0	0	39	0	39
654	VISAKHAPATNAM	ZONE-2	SHEELANAGAR	11KV VENKATESWARA COLONY	3224203	Urban Mixed	76	44	0	0	32	0	32
655	VISAKHAPATNAM	ZONE-2	COMMON POINT	11KV DHARMANAGAR	3211104	Urban Mixed	31	12	0	0	19	0	19
656	VISAKHAPATNAM	ZONE-2	COMMON POINT	11KV ELECTRIC LOCO SHED	3211103	Urban Mixed	26	18	0	0	8	0	8
657	VISAKHAPATNAM	ZONE-2	COMMON POINT	11KV GFCL	3211102	Urban Mixed	2	0	0	0	2	0	2
658	VISAKHAPATNAM	ZONE-2	COMMON POINT	11KV GNANAPURAM	3211101	Urban Mixed	42	22	0	0	20	0	20
659	VISAKHAPATNAM	ZONE-2	COMMON POINT	11KV KANCHARAPALEM	3211106	Urban Mixed	52	32	0	0	20	0	20
660	VISAKHAPATNAM	ZONE-2	COMMON POINT	11KV PORT QUARTERS	3211105	Urban Mixed	0	0	0	0	0	0	0
661	VISAKHAPATNAM	ZONE-2	APIIC	11KV 104 AREA	3213403	Urban Mixed	41	14	1	0	26	1	26
662	VISAKHAPATNAM	ZONE-2	APIIC	11KV APIIC	3213401	Urban Mixed	26	10	1	0	15	1	15
663	VISAKHAPATNAM	ZONE-2	APIIC	11KV BAPUJINAGAR	3213402	Urban Mixed	28	15	1	0	12	1	12
664	VISAKHAPATNAM	ZONE-2	APIIC	11KV URVASI JUNCTION	3213404	Urban Mixed	20	12	0	0	8	0	8
665	VISAKHAPATNAM	ZONE-2	EPF OFFICE	11KV EPF QUARTERS	3213302	Urban Mixed	40	13	2	0	25	2	25
666	VISAKHAPATNAM	ZONE-2	EPF OFFICE	11KV JOURNALIST COLONY	3213303	Urban Mixed	66	16	0	0	50	0	50
667	VISAKHAPATNAM	ZONE-2	EPF OFFICE	11KV MARRIPALEM VUDA LAYOUT	3213301	Urban Mixed	44	17	1	0	26	1	26
668	VISAKHAPATNAM	ZONE-2	EPF OFFICE	11KV SANTHINAGAR	3213304	Urban Mixed	80	21	0	0	59	0	59
669	VISAKHAPATNAM	ZONE-2	INDUSTRIAL ESTATE	11KV 104AREA	3213102	Urban Mixed	41	8	0	0	33	0	33
670	VISAKHAPATNAM	ZONE-2	INDUSTRIAL ESTATE	11KV BIRLAJUNCTION	3213103	Urban Mixed	67	25	0	0	42	0	42
671	VISAKHAPATNAM	ZONE-2	INDUSTRIAL ESTATE	11KV BURMA CAMP	3213105	Urban Mixed	31	17	0	0	14	0	14

S.No	Circle name	Division name	Substation Name	Feeder Name	Feeder Code	Feeder Type	Total no of DT on Feeder	No of unmetered DTs	No of metered DTs			No. of DTs with functional meters	
									AMR metered (communicable)	AMI metered (communicable)	Non-AMR / AMI metered (non-communicable)	Communicating (Total No out of 7 and 8)	Non-Communicating (Total No out of 7,8 and 9)
672	VISAKHAPATNAM	ZONE-2	INDUSTRIAL ESTATE	11KV HAPPY HOMES	3213107	Urban Mixed	1	0	0	0	1	0	1
673	VISAKHAPATNAM	ZONE-2	INDUSTRIAL ESTATE	11KV MARRIPALEM	3213104	Urban Mixed	28	10	0	0	18	0	18
674	VISAKHAPATNAM	ZONE-2	INDUSTRIAL ESTATE	11KV MARRIPALEM-INDL. EXPRESS	3213101	Urban Mixed	20	7	1	0	12	1	12
675	VISAKHAPATNAM	ZONE-2	INDUSTRIAL ESTATE	11KV SRINIVASANAGAR	3213106	Urban Mixed	1	0	0	0	1	0	1
676	VISAKHAPATNAM	ZONE-2	INDUSTRIAL ESTATE	LAXMI NIVAS	3213108	Urban Mixed	4	2	1	0	1	1	1
677	VISAKHAPATNAM	ZONE-2	MARRIPALEM VUDA LAYOUT	11KV FCI COLONY	3213201	Urban Mixed	61	37	2	0	22	2	22
678	VISAKHAPATNAM	ZONE-2	MARRIPALEM VUDA LAYOUT	11KV KARASA	3213202	Urban Mixed	40	14	0	0	26	0	26
679	VISAKHAPATNAM	ZONE-2	MARRIPALEM VUDA LAYOUT	11KV RAILWAY QUARTERS	3213203	Urban Mixed	22	11	1	0	10	1	10
680	VISAKHAPATNAM	ZONE-2	MURALINAGAR	11KV AYYAPPANAGAR	3214104	Urban Mixed	74	27	0	0	47	0	47
681	VISAKHAPATNAM	ZONE-2	MURALINAGAR	11KV MK GARDENS	3214102	Urban Mixed	50	26	0	0	24	0	24
682	VISAKHAPATNAM	ZONE-2	MURALINAGAR	11KV MURALINAGAR	3214101	Urban Mixed	95	9	0	0	86	0	86
683	VISAKHAPATNAM	ZONE-2	MURALINAGAR	11KV PR GARDEN	3214103	Urban Mixed	33	13	0	0	20	0	20
684	VISAKHAPATNAM	ZONE-2	POLYTECHIC COLLEGE	11KV ASR NAGAR	3214201	Urban Mixed	16	0	0	0	16	0	16
685	VISAKHAPATNAM	ZONE-2	POLYTECHIC COLLEGE	11KV INDIRA NAGAR	3214204	Urban Mixed	17	7	1	0	9	1	9
686	VISAKHAPATNAM	ZONE-2	POLYTECHIC COLLEGE	11KV KAPPARADA	3214203	Urban Mixed	19	9	1	0	9	1	9
687	VISAKHAPATNAM	ZONE-2	POLYTECHIC COLLEGE	11KV POLYTECHNIC COLLEGE	3214202	Urban Mixed	1	0	0	0	1	0	1
688	VISAKHAPATNAM	ZONE-2	POLYTECHIC COLLEGE	11KV SURYA NAGAR	3214205	Urban Mixed	49	20	0	0	29	0	29
689	VISAKHAPATNAM	ZONE-2	MADHAVADHARA INDOOR	11KV KALINGANAGAR	3212301	Urban Mixed	22	14	0	0	8	0	8
690	VISAKHAPATNAM	ZONE-2	MADHAVADHARA INDOOR	11KV LANSUM GREENS	3212304	Urban Mixed	3	0	0	0	3	0	3
691	VISAKHAPATNAM	ZONE-2	MADHAVADHARA INDOOR	11KV SEETHANNA GARDENS	3212302	Urban Mixed	40	13	0	0	27	0	27
692	VISAKHAPATNAM	ZONE-2	MADHAVADHARA INDOOR	11KV TENNETI NAGAR	3212303	Urban Mixed	64	19	0	0	45	0	45
693	VISAKHAPATNAM	ZONE-2	NAD	11KV DURGAPURAM	3212203	Urban Mixed	9	2	0	0	7	0	7
694	VISAKHAPATNAM	ZONE-2	NAD	11KV KAKANINAGAR	3212202	Urban Mixed	99	26	0	0	73	0	73
695	VISAKHAPATNAM	ZONE-2	NAD	11KV NAD	3212201	Urban Mixed	4	1	0	0	3	0	3
696	VISAKHAPATNAM	ZONE-2	NSTL	11KV AIRPORT	3212105	Urban Mixed	38	13	0	0	25	0	25
697	VISAKHAPATNAM	ZONE-2	NSTL	11KV GREEN GARDENS	3212101	Urban Mixed	1	0	0	0	1	0	1
698	VISAKHAPATNAM	ZONE-2	NSTL	11KV JOURNALIST COLONY	3212106	Urban Mixed	39	12	0	0	27	0	27
699	VISAKHAPATNAM	ZONE-2	NSTL	11KV MADHAVADHARA-I	3212104	Urban Mixed	76	17	0	0	59	0	59

S.No	Circle name	Division name	Substation Name	Feeder Name	Feeder Code	Feeder Type	Total no of DT on Feeder	No of unmetered DTs	No of metered DTs			No. of DTs with functional meters	
									AMR metered (communicable)	AMI metered (communicable)	Non-AMR / AMI metered (non-communicable)	Communicating (Total No out of 7 and 8)	Non-Communicating (Total No out of 7,8 and 9)
700	VISAKHAPATNAM	ZONE-2	NSTL	11KV MADHAVADHARA-II	3212103	Urban Mixed	80	19	0	0	61	0	61
701	VISAKHAPATNAM	ZONE-2	NSTL	11KV RAJEEVNAGAR	3212102	Urban Mixed	49	11	0	0	38	0	38
702	VISAKHAPATNAM	ZONE-2	JANATHA COLONY(RADAR)	11KV DURGA NAGAR	3231202	Urban Mixed	27	15	6	0	2	6	2
703	VISAKHAPATNAM	ZONE-2	JANATHA COLONY(RADAR)	11KV JANATHA COLONY	3231201	Urban Mixed	27	14	7	0	4	7	4
704	VISAKHAPATNAM	ZONE-2	JANATHA COLONY(RADAR)	11KV JAWAHARNAGAR	3231203	Urban Mixed	70	60	0	0	10	0	10
705	VISAKHAPATNAM	ZONE-2	MALKAPURAM	11KV BPCL	3231107	Urban Mixed	21	10	2	0	4	2	4
706	VISAKHAPATNAM	ZONE-2	MALKAPURAM	11KV MALKAPURAM	3231103	Urban Mixed	21	12	6	0	3	6	3
707	VISAKHAPATNAM	ZONE-2	MALKAPURAM	11KV MALKAPURAM WATERWORKS	3231104	Urban Mixed	16	8	4	0	3	4	3
708	VISAKHAPATNAM	ZONE-2	MALKAPURAM	11KV MALKAPURAM-OIL	3231106	Urban Mixed	1	0	0	0	0	0	0
709	VISAKHAPATNAM	ZONE-2	MALKAPURAM	11KV SHIPYARD-1	3231101	Urban Mixed	21	12	9	0	5	9	5
710	VISAKHAPATNAM	ZONE-2	MALKAPURAM	11KV SHIPYARD-2	3231102	Urban Mixed	17	9	6	0	3	6	3
711	VISAKHAPATNAM	ZONE-2	MALKAPURAM	11KV TRINADHAPURAM	3231105	Urban Mixed	10	4	3	0	2	3	2
712	VISAKHAPATNAM	ZONE-2	INDOOR AMTZ	11KV COBALTA	3234202	Urban Express Ind	1	0	0	0	1	0	1
713	VISAKHAPATNAM	ZONE-2	INDOOR AMTZ	11KV KALAM CONVENTION CENTRE	3234201	Urban Express Ind	10	6	0	0	4	0	4
714	VISAKHAPATNAM	ZONE-2	MADEENABAGH	11KV MADEENA BAGH	3324101	Urban Mixed	43	18	0	0	25	0	25
715	VISAKHAPATNAM	ZONE-2	MADEENABAGH	11KV PALAVALASA	3234102	Urban Mixed	60	24	0	0	36	0	36
716	VISAKHAPATNAM	ZONE-2	MADEENABAGH	11KV PITTAVANI PALEM	3234103	Urban Mixed	61	41	0	0	20	0	20
717	VISAKHAPATNAM	ZONE-2	MADEENABAGH	AP MED TECH	3234104	Urban Express Ind	0	0	0	0	0	0	0
718	VISAKHAPATNAM	ZONE-2	PEDAGANTYADA	11KV APHB	3232107	Urban Mixed	28	12	0	0	16	0	16
719	VISAKHAPATNAM	ZONE-2	PEDAGANTYADA	11KV BCL	3232104	Urban Mixed	36	6	0	0	30	0	30
720	VISAKHAPATNAM	ZONE-2	PEDAGANTYADA	11KV DIBBAPALEM	3232103	Urban Mixed	84	14	0	0	70	0	70
721	VISAKHAPATNAM	ZONE-2	PEDAGANTYADA	11KV PEDAGANTYADA	3232102	Urban Mixed	36	4	0	0	32	0	32
722	VISAKHAPATNAM	ZONE-2	PEDAGANTYADA	11KV PGD-GAJUWAKA	3232105	Urban Mixed	68	0	0	0	68	0	68
723	VISAKHAPATNAM	ZONE-2	PEDAGANTYADA	11KV PGD-INDUSTRIAL	3232101	Urban Mixed	105	70	0	0	35	0	35
724	VISAKHAPATNAM	ZONE-2	PEDAGANTYADA	11KV VUDA	3232106	Urban Mixed	33	3	0	0	30	0	30
725	VISAKHAPATNAM	ZONE-2	VINAYAKANAGAR VUDACOLONY	11KV GANDHI NAGAR	3232201	Urban Mixed	26	8	0	0	18	0	18
726	VISAKHAPATNAM	ZONE-2	VINAYAKANAGAR VUDACOLONY	11KV KANITHIROAD	3232203	Urban Mixed	22	8	0	0	14	0	14

S.No	Circle name	Division name	Substation Name	Feeder Name	Feeder Code	Feeder Type	Total no of DT on Feeder	No of unmetered DTs	No of metered DTs			No. of DTs with functional meters	
									AMR metered (communicable)	AMI metered (communicable)	Non-AMR / AMI metered (non-communicable)	Communicating (Total No out of 7 and 8)	Non-Communicating (Total No out of 7,8 and 9)
727	VISAKHAPATNAM	ZONE-2	VINAYAKANAGAR VUDACOLONY	11KV VINAYAKA NAGAR	3232202	Urban Mixed	39	18	0	0	21	0	21
728	VISAKHAPATNAM	ZONE-2	MULAGADA INDOOR SS	11KV AP TIDCO	3233202	Urban Mixed	9	1	0	0	8	0	8
729	VISAKHAPATNAM	ZONE-2	MULAGADA INDOOR SS	11KV INDUSTRIAL	3233204	Urban Mixed	1	1	0	0	0	0	0
730	VISAKHAPATNAM	ZONE-2	MULAGADA INDOOR SS	11KV MULGADA HQ	3233201	Urban Mixed	7	7	0	0	0	0	0
731	VISAKHAPATNAM	ZONE-2	MULAGADA INDOOR SS	11KV SRIRAM NAGAR	3233203	Urban Mixed	8	8	0	0	0	0	0
732	VISAKHAPATNAM	ZONE-2	SRIHARIPURAM	11KV ALUFLOURIDE	3233103	Urban Mixed	26	24	0	0	2	0	2
733	VISAKHAPATNAM	ZONE-2	SRIHARIPURAM	11KV JAWAHAR NAGAR	3233106	Urban Mixed	34	30	0	0	4	0	4
734	VISAKHAPATNAM	ZONE-2	SRIHARIPURAM	11KV MULAGADA	3233104	Urban Mixed	25	24	0	0	1	0	1
735	VISAKHAPATNAM	ZONE-2	SRIHARIPURAM	11KV PILAKAVANI PALEM	3233105	Urban Mixed	30	23	0	0	7	0	7
736	VISAKHAPATNAM	ZONE-2	SRIHARIPURAM	11KV SRIHARIPURAM	3233101	Urban Mixed	27	26	0	0	1	0	1
737	VISAKHAPATNAM	ZONE-2	SRIHARIPURAM	11KV SRIHARIPURAM-GAJUWAKA	3233102	Urban Mixed	19	8	0	0	11	0	11
738	VISAKHAPATNAM	ZONE-3	ANANDAPURAM	11 KV ITBP	3152108	Rural Domestic	1	0	0	0	1	0	1
739	VISAKHAPATNAM	ZONE-3	ANANDAPURAM	11KV ANANDAPURAM INDUSTRIAL	3152105	Urban Mixed	46	46	0	0	0	0	0
740	VISAKHAPATNAM	ZONE-3	ANANDAPURAM	11KV ANANDAPURAM MHQ	3152101	Rural MHQ	76	76	0	0	0	0	0
741	VISAKHAPATNAM	ZONE-3	ANANDAPURAM	11KV BAKURAPALEM	3152102	Rural (Agl+Domestic)	119	119	0	0	0	0	0
742	VISAKHAPATNAM	ZONE-3	ANANDAPURAM	11KV BAKURAPALEM-AGL	3152106	Rural Pure Agl	26	26	0	0	0	0	0
743	VISAKHAPATNAM	ZONE-3	ANANDAPURAM	11KV BONI WATER WORKS	3152103	Rural RWS	34	34	0	0	0	0	0
744	VISAKHAPATNAM	ZONE-3	ANANDAPURAM	11KV PEDDIPALEM	3152107	Rural (Agl+Domestic)	151	151	0	0	0	0	0
745	VISAKHAPATNAM	ZONE-3	ANANDAPURAM	11KV SONTYAM	3152104	Rural (Agl+Domestic)	109	109	0	0	0	0	0
746	VISAKHAPATNAM	ZONE-3	GIDIJALA	11KV GIDIJALA	3152201	Rural (Agl+Domestic)	91	91	0	0	0	0	0
747	VISAKHAPATNAM	ZONE-3	GIDIJALA	11KV GIDIJALA INDL	3152203	Urban Mixed	34	34	0	0	0	0	0
748	VISAKHAPATNAM	ZONE-3	GIDIJALA	11KV GIDIJALA SS HQ	3152204	Rural SS Head Quarters	3	3	0	0	0	0	0
749	VISAKHAPATNAM	ZONE-3	GIDIJALA	11KV SONTYAM RURAL	3152202	Rural (Agl+Domestic)	82	82	0	0	0	0	0
750	VISAKHAPATNAM	ZONE-3	PARADESIPALEM	11KV BOYAPALEM-INDL	3151202	Urban Mixed	65	64	0	0	1	0	1
751	VISAKHAPATNAM	ZONE-3	PARADESIPALEM	11KV KK PALEM	3151203	Rural Domestic	63	62	0	0	1	0	1
752	VISAKHAPATNAM	ZONE-3	PARADESIPALEM	11KV KK PALEM-AGL	3151204	Rural Pure Agl	14	14	0	0	0	0	0
753	VISAKHAPATNAM	ZONE-3	PARADESIPALEM	11KV PARADESIPALEM	3151201	Urban Mixed	4	4	0	0	0	0	0
754	VISAKHAPATNAM	ZONE-3	SONTYAM	11 KV Kanamam	3152501	Rural (Agl+Domestic)	96	96	0	0	0	0	0

S.No	Circle name	Division name	Substation Name	Feeder Name	Feeder Code	Feeder Type	Total no of DT on Feeder	No of unmetered DTs	No of metered DTs			No. of DTs with functional meters	
									AMR metered (communicable)	AMI metered (communicable)	Non-AMR / AMI metered (non-communicable)	Communicating (Total No out of 7 and 8)	Non-Communicating (Total No out of 7,8 and 9)
755	VISAKHAPATNAM	ZONE-3	SONTYAM	11 KV Mamidilova	3152502	Rural (Agl+Domestic)	69	69	0	0	0	0	0
756	VISAKHAPATNAM	ZONE-3	SONTYAM	11 KV Sontyam Indl	3152503	Rural Ind Express	24	24	0	0	0	0	0
757	VISAKHAPATNAM	ZONE-3	SONTYAM	11KV G.S.AGRAHARAM SS HQ	3152504	Rural SS Head Quarters	1	1	0	0	0	0	0
758	VISAKHAPATNAM	ZONE-3	VELLANKI	11KV BODDAPALEM INDL	3152403	Urban Mixed	22	22	0	0	0	0	0
759	VISAKHAPATNAM	ZONE-3	VELLANKI	11KV BODDAPALEM SS HQ	3152404	Rural SS Head Quarters	3	3	0	0	0	0	0
760	VISAKHAPATNAM	ZONE-3	VELLANKI	11KV VELLANKI INDL	3152402	Urban Mixed	22	22	0	0	0	0	0
761	VISAKHAPATNAM	ZONE-3	VELLANKI	11KV VELLANKI RURAL	3152401	Rural (Agl+Domestic)	78	78	0	0	0	0	0
762	VISAKHAPATNAM	ZONE-3	VELLANKI	GAMBHEERAM INDL	3152405	Rural Ind Express	1	0	0	0	1	0	1
763	VISAKHAPATNAM	ZONE-3	BONI	11KV BONI WATER WORKS	3163201	Rural RWS	3	3	0	0	0	0	0
764	VISAKHAPATNAM	ZONE-3	BONI	11KV PANDRANGI	3163202	Rural (Agl+Domestic)	78	78	0	0	0	0	0
765	VISAKHAPATNAM	ZONE-3	BONI	11KV SAMYAVALASA WATER WORKS	3163204	Rural RWS	9	9	0	0	0	0	0
766	VISAKHAPATNAM	ZONE-3	BONI	11KV SIRLA PALEM	3163203	Rural (Agl+Domestic)	277	277	0	0	0	0	0
767	VISAKHAPATNAM	ZONE-3	BONI	BONI SS HQ	3163205	Rural SS Head Quarters	2	2	0	0	0	0	0
768	VISAKHAPATNAM	ZONE-3	PADMANABHAM	11KV GANDHAVARAM	3163102	Rural (Agl+Domestic)	123	123	0	0	0	0	0
769	VISAKHAPATNAM	ZONE-3	PADMANABHAM	11KV GOSTANI	3163101	Rural (Agl+Domestic)	42	42	0	0	0	0	0
770	VISAKHAPATNAM	ZONE-3	PADMANABHAM	11KV ISAKALAPALEM WATER WORKS	3163106	Rural RWS	3	3	0	0	0	0	0
771	VISAKHAPATNAM	ZONE-3	PADMANABHAM	11KV PADMANABHAM MHQ	3163104	Rural MHQ	27	27	0	0	0	0	0
772	VISAKHAPATNAM	ZONE-3	PADMANABHAM	11KV REDDIPALLI	3163105	Rural (Agl+Domestic)	198	198	0	0	0	0	0
773	VISAKHAPATNAM	ZONE-3	PADMANABHAM	11KV REVIDI	3163103	Rural (Agl+Domestic)	30	30	0	0	0	0	0
774	VISAKHAPATNAM	ZONE-3	REVIDI	11KV KORADA	3163302	Rural (Agl+Domestic)	218	205	0	0	13	0	13
775	VISAKHAPATNAM	ZONE-3	REVIDI	11KV REVIDI TOWN	3163301	Rural SS Head Quarters	5	5	0	0	0	0	0
776	VISAKHAPATNAM	ZONE-3	REVIDI	11KV ROTHULAPALEM	3163303	Rural (Agl+Domestic)	22	22	0	0	0	0	0
777	VISAKHAPATNAM	ZONE-3	BHEEMILI	11KV BHEEMILI RURAL	3161101	Rural (Agl+Domestic)	29	17	0	0	12	0	12
778	VISAKHAPATNAM	ZONE-3	BHEEMILI	11KV BHEEMILI TOWN	3161102	Urban Mixed	94	38	0	0	56	0	56
779	VISAKHAPATNAM	ZONE-3	BHEEMILI	11KV POLYTECHNIC	3161105	Urban Mixed	78	23	0	0	55	0	55
780	VISAKHAPATNAM	ZONE-3	BHEEMILI	11KV VELLANKI	3161104	Rural (Agl+Domestic)	82	41	0	0	41	0	41
781	VISAKHAPATNAM	ZONE-3	BHEEMILI	11KV VEMULAVALASA INDUSTRIAL	3161103	Urban Mixed	34	18	0	0	16	0	16
782	VISAKHAPATNAM	ZONE-3	CHEPALAUPPADA	11KV CHEPALAUPPADA	3161402	Rural Domestic	66	45	0	0	21	0	21

S.No	Circle name	Division name	Substation Name	Feeder Name	Feeder Code	Feeder Type	Total no of DT on Feeder	No of unmetered DTs	No of metered DTs			No. of DTs with functional meters	
									AMR metered (communicable)	AMI metered (communicable)	Non-AMR / AMI metered (non-communicable)	Communicating (Total No out of 7 and 8)	Non-Communicating (Total No out of 7,8 and 9)
783	VISAKHAPATNAM	ZONE-3	CHEPALAUPPADA	11KV KAPULUPPADA SS HQ	3161404	Rural SS Head Quarters	7	0	0	0	7	0	7
784	VISAKHAPATNAM	ZONE-3	CHEPALAUPPADA	11KV P.PARADESIPALEM	3161403	Rural (Agl+Domestic)	45	33	0	0	12	0	12
785	VISAKHAPATNAM	ZONE-3	CHEPALAUPPADA	11KV SRI PRAKESH	3161401	Urban Mixed	2	0	0	0	2	0	2
786	VISAKHAPATNAM	ZONE-3	INS KALINGA	11KV DRDL	3161202	Urban Mixed	1	0	0	0	1	0	1
787	VISAKHAPATNAM	ZONE-3	INS KALINGA	11KV INS KALINGA	3161201	Urban Mixed	1	0	0	0	1	0	1
788	VISAKHAPATNAM	ZONE-3	KAPULUPPADA	11KV GREY HOUNDS	3161301	Urban Mixed	59	41	0	0	18	0	18
789	VISAKHAPATNAM	ZONE-3	KAPULUPPADA	11KV UPPADA	3161302	Rural (Agl+Domestic)	24	18	0	0	6	0	6
790	VISAKHAPATNAM	ZONE-3	CHIPPADA	11KV ANNAVARAM	3162202	Rural (Agl+Domestic)	66	51	0	0	15	0	15
791	VISAKHAPATNAM	ZONE-3	CHIPPADA	11KV CHIPPADA	3162201	Rural (Agl+Domestic)	12	8	0	0	4	0	4
792	VISAKHAPATNAM	ZONE-3	CHIPPADA	11KV CHIPPADA AGL	3162205	Rural (Agl+Domestic)	0	0	0	0	0	0	0
793	VISAKHAPATNAM	ZONE-3	CHIPPADA	11KV MULAKUDDU	3162203	Rural (Agl+Domestic)	43	32	0	0	11	0	11
794	VISAKHAPATNAM	ZONE-3	CHIPPADA	CHIPPADA INDL	3162204	Rural Ind Express	4	3	0	0	1	0	1
795	VISAKHAPATNAM	ZONE-3	DAKAMARRI	11KV BODAMETPALEM	3162402	Rural (Agl+Domestic)	150	125	0	0	25	0	25
796	VISAKHAPATNAM	ZONE-3	DAKAMARRI	11KV DAKAMARRI INDL	3162403	Urban Mixed	21	16	0	0	5	0	5
797	VISAKHAPATNAM	ZONE-3	DAKAMARRI	11KV DAKAMARRI SS HQ	3162401	Rural SS Head Quarters	10	7	0	0	3	0	3
798	VISAKHAPATNAM	ZONE-3	CHITTIVALASA	11KV CHITTIVALASA	3162102	Urban Mixed	72	42	0	0	30	0	30
799	VISAKHAPATNAM	ZONE-3	CHITTIVALASA	11KV DAKAMARRI	3162103	Rural (Agl+Domestic)	58	45	0	0	13	0	13
800	VISAKHAPATNAM	ZONE-3	CHITTIVALASA	11KV DAKAMARRI WATER WORKS	3162107	Rural RWS	32	23	0	0	9	0	9
801	VISAKHAPATNAM	ZONE-3	CHITTIVALASA	11KV GOSTANI	3162105	Rural (Agl+Domestic)	55	44	0	0	11	0	11
802	VISAKHAPATNAM	ZONE-3	CHITTIVALASA	11KV SANGIVALASA	3162108	Urban Mixed	69	47	0	0	22	0	22
803	VISAKHAPATNAM	ZONE-3	CHITTIVALASA	11KV TAGARAPUVALASA	3162101	Urban Mixed	63	38	0	0	25	0	25
804	VISAKHAPATNAM	ZONE-3	CHITTIVALASA	11KV TATITURRU WATER WORKS	3162106	Urban Mixed	8	6	0	0	2	0	2
805	VISAKHAPATNAM	ZONE-3	CHITTIVALASA	11KV VALDANPETA	3162104	Urban Mixed	25	18	0	0	7	0	7
806	VISAKHAPATNAM	ZONE-3	THALLAVALASA	11KV THALLAVALASA INDUSTRIAL	3162301	Urban Mixed	32	29	0	0	3	0	3
807	VISAKHAPATNAM	ZONE-3	THALLAVALASA	11KV THALLAVALASA RURAL	3162303	Rural (Agl+Domestic)	59	39	0	0	20	0	20
808	VISAKHAPATNAM	ZONE-3	THALLAVALASA	11KV THALLAVALASA SS HQ	3162304	Rural SS Head Quarters	52	38	0	0	14	0	14
809	VISAKHAPATNAM	ZONE-3	THALLAVALASA	11KV YATHAPETA	3162302	Rural (Agl+Domestic)	39	29	0	0	10	0	10
810	VISAKHAPATNAM	ZONE-3	ARILOVA	11KV ARILOVA	3122102	Urban Mixed	33	14	0	0	19	0	19

S.No	Circle name	Division name	Substation Name	Feeder Name	Feeder Code	Feeder Type	Total no of DT on Feeder	No of unmetered DTs	No of metered DTs			No. of DTs with functional meters	
									AMR metered (communicable)	AMI metered (communicable)	Non-AMR / AMI metered (non-communicable)	Communicating (Total No out of 7 and 8)	Non-Communicating (Total No out of 7,8 and 9)
811	VISAKHAPATNAM	ZONE-3	ARILOVA	11KV BALAJINAGAR	3122101	Urban Mixed	23	14	0	0	9	0	9
812	VISAKHAPATNAM	ZONE-3	ARILOVA	11KV HANUMANTAWAKA	3122104	Urban Mixed	30	16	0	0	14	0	14
813	VISAKHAPATNAM	ZONE-3	ARILOVA	11KV KRISHNAPURAM	3122103	Urban Mixed	13	6	0	0	7	0	7
814	VISAKHAPATNAM	ZONE-3	ARILOVA	11KV TIC POINT	3122105	Urban Mixed	27	14	0	0	13	0	13
815	VISAKHAPATNAM	ZONE-3	PINEAPPLE COLONY	11KV AMBDEDKAR NAGAR	3122202	Urban Mixed	53	32	0	0	21	0	21
816	VISAKHAPATNAM	ZONE-3	PINEAPPLE COLONY	11KV DURGANAGAR	3122201	Urban Mixed	24	11	0	0	13	0	13
817	VISAKHAPATNAM	ZONE-3	PINEAPPLE COLONY	11KV GOSALA SOLAR DEDICATED	3122204	Urban Dedicated Ind	1	0	0	0	1	0	1
818	VISAKHAPATNAM	ZONE-3	PINEAPPLE COLONY	11KV PINEAPPLE COLONY	3122203	Urban Mixed	39	21	0	0	18	0	18
819	VISAKHAPATNAM	ZONE-3	ADAVIVARAM	11KV ADIVIVARAM	3241203	Urban Mixed	12	8	0	0	4	0	4
820	VISAKHAPATNAM	ZONE-3	ADAVIVARAM	11KV DABBANDA	3241202	Rural (Agl+Domestic)	24	24	0	0	0	0	0
821	VISAKHAPATNAM	ZONE-3	ADAVIVARAM	11KV DUVVPALEM	3241201	Urban Mixed	76	44	0	0	32	0	32
822	VISAKHAPATNAM	ZONE-3	APPANNAPELEM	11KV APPANNAPELEM	3241304	Urban Mixed	88	58	0	0	30	0	30
823	VISAKHAPATNAM	ZONE-3	APPANNAPELEM	11KV RAVI NAGAR	3241302	Urban Mixed	28	19	0	0	9	0	9
824	VISAKHAPATNAM	ZONE-3	APPANNAPELEM	11KV Simhapuri Colony	3241301	Urban Mixed	209	163	0	0	46	0	46
825	VISAKHAPATNAM	ZONE-3	APPANNAPELEM	11KV VARSHINI TOWERS	3241303	Urban Mixed	15	9	0	0	6	0	6
826	VISAKHAPATNAM	ZONE-3	S.V.L.N.S (SRI VARAHALAKSHMINARASIM	11 KV SIMHACHALAM	3341404	Urban Mixed	24	13	0	0	11	0	11
827	VISAKHAPATNAM	ZONE-3	S.V.L.N.S (SRI VARAHALAKSHMINARASIM	11 KV PUSHKARINI	3341403	Urban Mixed	38	19	0	0	19	0	19
828	VISAKHAPATNAM	ZONE-3	S.V.L.N.S (SRI VARAHALAKSHMINARASIM	11 KV RTC COMPLEX	3341402	Urban Mixed	9	5	0	0	4	0	4
829	VISAKHAPATNAM	ZONE-3	R.R.V.PURAM	11 KV NARASIMHANAGAR	3341501	Urban Mixed	32	19	0	0	13	0	13
830	VISAKHAPATNAM	ZONE-3	SIMHACHALAM	11KV Balaji Gardens	3241101	Urban Mixed	44	32	0	0	12	0	12
831	VISAKHAPATNAM	ZONE-3	SIMHACHALAM	11KV GOPALAPATNAM	3241105	Urban Mixed	20	8	0	0	12	0	12
832	VISAKHAPATNAM	ZONE-3	SIMHACHALAM	11KV Gosala	3241104	Urban Mixed	36	16	0	0	20	0	20
833	VISAKHAPATNAM	ZONE-3	SIMHACHALAM	11KV NAIDUTHOTA	3241106	Urban Mixed	27	15	0	0	12	0	12
834	VISAKHAPATNAM	ZONE-3	SIMHACHALAM	11KV Simhadrinagar	3241102	Urban Mixed	22	12	0	0	10	0	10
835	VISAKHAPATNAM	ZONE-3	SIMHACHALAM	11KV Srinivasnagar	3241103	Urban Mixed	47	31	0	0	16	0	16
836	VISAKHAPATNAM	ZONE-3	SIMHACHALAM	11KV VENKATA PURAM	3241107	Urban Mixed	4	2	0	0	2	0	2
837	VISAKHAPATNAM	ZONE-3	BUTCHIRAJUPELEM	11KV APSEB COLONY	3241502	Urban Mixed	66	29	0	0	37	0	37
838	VISAKHAPATNAM	ZONE-3	BUTCHIRAJUPELEM	11KV GOPALAPATNAM PETROL BUNK	3241504	Urban Mixed	55	27	0	0	28	0	28

S.No	Circle name	Division name	Substation Name	Feeder Name	Feeder Code	Feeder Type	Total no of DT on Feeder	No of unmetered DTs	No of metered DTs			No. of DTs with functional meters	
									AMR metered (communicable)	AMI metered (communicable)	Non-AMR / AMI metered (non-communicable)	Communicating (Total No out of 7 and 8)	Non-Communicating (Total No out of 7,8 and 9)
839	VISAKHAPATNAM	ZONE-3	BUTCHIRAJUPALEM	11KV NAD	3241501	Urban Mixed	82	27	0	0	55	0	55
840	VISAKHAPATNAM	ZONE-3	BUTCHIRAJUPALEM	11KV POLICE STATION	3241503	Urban Mixed	46	13	0	0	33	0	33
841	VISAKHAPATNAM	ZONE-3	KOTHAPALEM	11 KV CHANDRANAGAR	3241404	Urban Mixed	46	26	0	0	20	0	20
842	VISAKHAPATNAM	ZONE-3	KOTHAPALEM	11KV KOTHAPALEM	3241402	Urban Mixed	76	13	0	0	63	0	63
843	VISAKHAPATNAM	ZONE-3	KOTHAPALEM	11KV OLD GOPALAPATNAM	3241401	Urban Mixed	45	18	0	0	27	0	27
844	VISAKHAPATNAM	ZONE-3	KOTHAPALEM	11KV YELLAPUVANI PALEM	3241403	Urban Mixed	20	6	0	0	14	0	14
845	VISAKHAPATNAM	ZONE-3	R.R.V.PURAM	11 KV VENKATAPURAM	3341504	Urban Mixed	9	5	0	0	4	0	4
846	VISAKHAPATNAM	ZONE-3	R.R.V.PURAM	11 KV SRIRAMNAGAR	3341502	Urban Mixed	40	17	0	0	23	0	23
847	VISAKHAPATNAM	ZONE-3	R.R.V.PURAM	11 KV INDIRANAGAR	3341503	Urban Mixed	46	18	0	0	28	0	28
848	VISAKHAPATNAM	ZONE-3	KOMMADI	11KV DEVIMETTA	3151503	Rural (Agl+Domestic)	18	18	0	0	0	0	0
849	VISAKHAPATNAM	ZONE-3	KOMMADI	11KV KOMMADI MHQ	3151504	Urban Mixed	18	8	10	0	0	0	0
850	VISAKHAPATNAM	ZONE-3	KOMMADI	11KV NTR COLONY	3151502	Urban Mixed	161	83	78	0	0	0	0
851	VISAKHAPATNAM	ZONE-3	KOMMADI	11KV SEVA NAGAR	3151501	Urban Mixed	148	82	66	0	0	0	0
852	VISAKHAPATNAM	ZONE-3	MARIKAVALASA	11KV JK LAYOUT	3151403	Rural (Agl+Domestic)	7	7	0	0	0	0	0
853	VISAKHAPATNAM	ZONE-3	MARIKAVALASA	11KV JNNURM	3151402	Urban Mixed	72	52	20	0	0	0	0
854	VISAKHAPATNAM	ZONE-3	MARIKAVALASA	11KV MARIKAVALASA INDL	3151401	Urban Mixed	107	43	63	0	1	0	1
855	VISAKHAPATNAM	ZONE-3	MADHURAWADA	11KV CHANDRAMPALEM	3151106	Urban Mixed	85	49	36	0	0	0	0
856	VISAKHAPATNAM	ZONE-3	MADHURAWADA	11KV MADHURAWADA	3151101	Urban Mixed	142	88	54	0	0	0	0
857	VISAKHAPATNAM	ZONE-3	MADHURAWADA	11KV NAGARAPALEM	3151105	Urban Mixed	60	31	29	0	0	0	0
858	VISAKHAPATNAM	ZONE-3	MADHURAWADA	11KV NAVODAYA	3151107	Urban Mixed	125	68	57	0	0	0	0
859	VISAKHAPATNAM	ZONE-3	MADHURAWADA	11KV REVALLAPALEM	3151104	Urban Mixed	141	88	53	0	0	0	0
860	VISAKHAPATNAM	ZONE-3	MADHURAWADA	11KV SIVASAKHTHI NAGAR	3151103	Urban Mixed	92	52	40	0	0	0	0
861	VISAKHAPATNAM	ZONE-3	MADHURAWADA	11KV VUDA COLONY	3151102	Urban Mixed	122	74	48	0	0	0	0
862	VISAKHAPATNAM	ZONE-3	33/11KV BAKKANNAPALEM	11 KV SAMBHU VANIPALEM FEEDER	3351403	Urban Mixed	28	15	0	0	13	0	13
863	VISAKHAPATNAM	ZONE-3	33/11KV BAKKANNAPALEM	11 KV SIDHARDHA NAGAR FEEDER	3351404	Urban Mixed	12	8	0	0	4	0	4
864	VISAKHAPATNAM	ZONE-3	33/11KV FINISHING TOUCH PROPERTIES	FINISHING TOUCH PROPERTIES -1	3351501	Urban Mixed	97	60	0	0	37	0	37
865	VISAKHAPATNAM	ZONE-3	33/11KV BAKKANNAPALEM	11 KV A P H B COLONY FEEDER	3351402	Urban Mixed	125	70	0	0	55	0	55
866	VISAKHAPATNAM	ZONE-3	33/11KV DR.YSR CRICKET STADIUM INDOOR	11KV MVV CITY FEEDER	3351602	Urban Mixed	96	44	0	0	52	0	52

S.No	Circle name	Division name	Substation Name	Feeder Name	Feeder Code	Feeder Type	Total no of DT on Feeder	No of unmetered DTs	No of metered DTs			No. of DTs with functional meters	
									AMR metered (communicable)	AMI metered (communicable)	Non-AMR / AMI metered (non-communicable)	Communicating (Total No out of 7 and 8)	Non-Communicating (Total No out of 7,8 and 9)
867	VISAKHAPATNAM	ZONE-3	33/11KV DR.YSR CRICKET STADIUM INDOOR	11KV SAPHAGIRI FEEDER	3351603	Urban Mixed	8	8	0	0	0	0	0
868	VISAKHAPATNAM	ZONE-3	33/11KV DR.YSR CRICKET STADIUM INDOOR	11KV MVV CITY 2 FEEDER	3351605	Urban Mixed	66	35	0	0	31	0	31
869	VISAKHAPATNAM	ZONE-3	33/11KV DR.YSR CRICKET STADIUM INDOOR	11KV REVENUE LAYOUT FEEDER	3351604	Urban Mixed	4	2	0	0	2	0	2
870	VISAKHAPATNAM	ZONE-3	33/11KV FINISHING TOUCH PROPERTIES	FINISHING TOUCH PROPERTIES-2	3351502	Urban Mixed	4	4	0	0	0	0	0
871	VISAKHAPATNAM	ZONE-3	33/11KV FINISHING TOUCH PROPERTIES	FINISHING TOUCH PROPERTIES-3	3351503	Urban Mixed	3	3	0	0	0	0	0
872	VISAKHAPATNAM	ZONE-3	33/11KV FINISHING TOUCH PROPERTIES	MOGADHARAMMA FEEDER	3351504	Urban Mixed	4	4	0	0	0	0	0
873	VISAKHAPATNAM	ZONE-3	33/11KV DR.YSR CRICKET STADIUM INDOOR	11KV DHARMAPURI FEEDER	3351601	Urban Mixed	65	35	0	0	30	0	30
874	VISAKHAPATNAM	ZONE-3	PM PALEM	11KV BAKKANPALEM	3151303	Urban Mixed	106	30	0	0	76	0	76
875	VISAKHAPATNAM	ZONE-3	PM PALEM	11KV MVV CITY	3151305	Urban Mixed	6	3	0	0	3	0	3
876	VISAKHAPATNAM	ZONE-3	PM PALEM	11KV P.M.PALEM STADIUM	3151301	Urban Mixed	143	68	0	0	75	0	75
877	VISAKHAPATNAM	ZONE-3	PM PALEM	11KV PEPSI INDUSTRIAL	3151304	Urban Mixed	131	50	0	0	81	0	81
878	VISAKHAPATNAM	ZONE-3	PM PALEM	11KV PMPALEM	3151302	Urban Mixed	149	80	0	0	69	0	69
879	VISAKHAPATNAM	ZONE-3	ADIBATLANAGAR	11KV BAY PARK	3153103	Urban Mixed	1	0	0	0	1	0	1
880	VISAKHAPATNAM	ZONE-3	ADIBATLANAGAR	11KV MAG LEISURES	3153104	Urban Dedicated Ind	1	0	0	0	1	0	1
881	VISAKHAPATNAM	ZONE-3	ADIBATLANAGAR	11KV RUSHIKONDA	3153102	Urban Mixed	60	44	0	0	16	0	16
882	VISAKHAPATNAM	ZONE-3	ADIBATLANAGAR	11KV SAGARNAGAR	3153101	Urban Mixed	61	59	0	0	2	0	2
883	VISAKHAPATNAM	ZONE-3	RUSHIKONDA	11KV IT PARK	3153202	Urban Mixed	2	2	0	0	0	0	0
884	VISAKHAPATNAM	ZONE-3	RUSHIKONDA	11KV TARAKARAMA	3153203	Urban Mixed	23	18	0	0	5	0	5
885	VISAKHAPATNAM	ZONE-3	RUSHIKONDA	11KV TIMMAPURAM	3153201	Urban Mixed	29	21	0	0	8	0	8
886	VISAKHAPATNAM	ZONE-3	SAGARNAGAR	11KV DASPALLA LAYOUT	3153701	Urban Mixed	92	73	0	0	19	0	19
887	VISAKHAPATNAM	ZONE-3	SAGARNAGAR	11KV OCEAN DRIVE LAYOUT	3153704	Urban Mixed	12	6	0	0	6	0	6
888	VISAKHAPATNAM	ZONE-3	SAGARNAGAR	11KV RAJEEV NAGAR	3153703	Urban Mixed	5	5	0	0	0	0	0
889	VISAKHAPATNAM	ZONE-3	SAGARNAGAR	11KV SAGAR NAGAR	3153702	Urban Mixed	4	4	0	0	0	0	0
890	VISAKHAPATNAM	ZONE-3	SRI RAM PROPERTIES	11KV MIDILAPURI	3153403	Urban Mixed	84	48	0	0	36	0	36
891	VISAKHAPATNAM	ZONE-3	SRI RAM PROPERTIES	11KV SRI RAM PROPERTIES I	3153401	Urban Mixed	7	4	0	0	3	0	3
892	VISAKHAPATNAM	ZONE-3	SRI RAM PROPERTIES	11KV SRI RAM PROPERTIES II	3153402	Urban Mixed	7	5	0	0	2	0	2
893	VISAKHAPATNAM	ZONE-3	SRI RAM PROPERTIES	11KV SRI RAM PROPERTIES III	3153404	Urban Mixed	8	4	0	0	4	0	4
894	VISAKHAPATNAM	ZONE-3	VISALAKSHINAGAR	11KV CHALAPATHII NAGAR	3153501	Urban Mixed	49	40	0	0	9	0	9

S.No	Circle name	Division name	Substation Name	Feeder Name	Feeder Code	Feeder Type	Total no of DT on Feeder	No of unmetered DTs	No of metered DTs			No. of DTs with functional meters	
									AMR metered (communicable)	AMI metered (communicable)	Non-AMR / AMI metered (non-communicable)	Communicating (Total No out of 7 and 8)	Non-Communicating (Total No out of 7,8 and 9)
895	VISAKHAPATNAM	ZONE-3	VISALAKSHINAGAR	11KV JODUGULAPALEM	3153503	Urban Mixed	50	43	0	0	7	0	7
896	VISAKHAPATNAM	ZONE-3	VISALAKSHINAGAR	11KV TELUGU MUSEUM	3153504	Urban Mixed	19	13	0	0	6	0	6
897	VISAKHAPATNAM	ZONE-3	VISALAKSHINAGAR	11KV ZOO PARK	3153502	Urban Mixed	82	71	0	0	11	0	11
898	VISAKHAPATNAM	ZONE-3	VUDA HARITHA	11KV HARITHA GARDENS	3153604	Urban Mixed	18	11	0	0	7	0	7
899	VISAKHAPATNAM	ZONE-3	VUDA HARITHA	11KV HILL NO.1	3153601	Urban Mixed	81	77	3	0	1	0	1
900	VISAKHAPATNAM	ZONE-3	VUDA HARITHA	11KV HILL NO.2	3153602	Urban Express Ind	4	4	0	0	0	0	0
901	VISAKHAPATNAM	ZONE-3	VUDA HARITHA	11KV HILL NO.3	3153603	Urban Express Ind	17	11	0	0	6	0	6
902	VISAKHAPATNAM	ZONE-3	YENDADA	11KV LAW COLLEGE	3153301	Urban Mixed	9	5	0	0	4	0	4
903	VISAKHAPATNAM	ZONE-3	YENDADA	11KV MK GOLD COAST	3153305	Urban Mixed	6	2	0	0	4	0	4
904	VISAKHAPATNAM	ZONE-3	YENDADA	11KV SKY LINE	3153304	Urban Mixed	12	10	0	0	2	0	2
905	VISAKHAPATNAM	ZONE-3	YENDADA	11KV VIVEKANANDA NAGAR	3153302	Urban Mixed	155	114	0	0	41	0	41
906	VISAKHAPATNAM	ZONE-3	YENDADA	11KV YENDADA	3153303	Urban Mixed	165	109	0	0	56	0	56
907	VISAKHAPATNAM	ZONE-3	VIMS	11KV INDIRA NAGAR	3125104	Urban Mixed	88	10	78	0	0	0	0
908	VISAKHAPATNAM	ZONE-3	VIMS	11KV KAILASAGIRI	3125102	Urban Mixed	53	7	46	0	0	0	0
909	VISAKHAPATNAM	ZONE-3	VIMS	11KV REVENUE COLONY	3125103	Urban Mixed	87	19	68	0	0	0	0
910	VISAKHAPATNAM	ZONE-3	VIMS	11KV VIMS DEDICATED	3125101	Urban Mixed	1	0	1	0	0	0	0
911	VISAKHAPATNAM	ZONE-3	GURRAPALEM	11KV AKKIREDDIPALEM	3251204	Urban Mixed	47	40	0	0	7	0	7
912	VISAKHAPATNAM	ZONE-3	GURRAPALEM	11KV GURRAPALEM	3251203	Urban Mixed	87	66	0	0	21	0	21
913	VISAKHAPATNAM	ZONE-3	GURRAPALEM	11KV IDA-1	3251201	Urban Mixed	18	15	0	0	3	0	3
914	VISAKHAPATNAM	ZONE-3	GURRAPALEM	11KV IDA-2	3251202	Urban Mixed	26	21	0	0	5	0	5
915	VISAKHAPATNAM	ZONE-3	PENDURTHY	11KV CHINAMUSHIDIVADA	3251102	Urban Mixed	118	84	0	0	34	0	34
916	VISAKHAPATNAM	ZONE-3	PENDURTHY	11KV PENDURTHY-1	3251101	Urban Mixed	38	26	0	0	12	0	12
917	VISAKHAPATNAM	ZONE-3	PENDURTHY	11KV PENDURTHY-2	3251106	Urban Mixed	96	62	0	0	34	0	34
918	VISAKHAPATNAM	ZONE-3	PENDURTHY	11KV PENDURTHY-INDUSTRIAL EXPRESS	3251104	Urban Mixed	12	11	0	0	1	0	1
919	VISAKHAPATNAM	ZONE-3	PENDURTHY	11KV RAMPURAM	3251105	Urban Mixed	80	66	0	0	14	0	14
920	VISAKHAPATNAM	ZONE-3	PENDURTHY	11KV SARIPALLI	3251103	Urban Mixed	69	47	0	0	22	0	22
921	VISAKHAPATNAM	ZONE-3	PENDURTHY	11KV SUJATHA NAGAR	3251107	Urban Mixed	63	48	0	0	15	0	15
922	VISAKHAPATNAM	ZONE-3	PULAGALAPALEM	11KV DURGANAGAR	3251602	Urban Mixed	29	29	0	0	0	0	0

S.No	Circle name	Division name	Substation Name	Feeder Name	Feeder Code	Feeder Type	Total no of DT on Feeder	No of unmetered DTs	No of metered DTs			No. of DTs with functional meters	
									AMR metered (communicable)	AMI metered (communicable)	Non-AMR / AMI metered (non-communicable)	Communicating (Total No out of 7 and 8)	Non-Communicating (Total No out of 7,8 and 9)
923	VISAKHAPATNAM	ZONE-3	PULAGALAPALEM	11KV PRASANTHI NAGAR	3251603	Urban Mixed	66	66	0	0	0	0	0
924	VISAKHAPATNAM	ZONE-3	PULAGALAPALEM	11KV PULAGALAPALEM	3251601	Urban Mixed	56	56	0	0	0	0	0
925	VISAKHAPATNAM	ZONE-3	CHINNAMUSHIDIWADA	11KV GOLLAVILLIVANIPALEM	3251401	Urban Mixed	122	91	0	0	31	0	31
926	VISAKHAPATNAM	ZONE-3	CHINNAMUSHIDIWADA	11KV LAXMI NAGAR	3251403	Urban Mixed	84	69	0	0	15	0	15
927	VISAKHAPATNAM	ZONE-3	CHINNAMUSHIDIWADA	11KV RATNAGIRI NAGAR	3251402	Urban Mixed	56	40	0	0	16	0	16
928	VISAKHAPATNAM	ZONE-3	RAMPURAM	11KV GORAPALLI	3251503	Rural Domestic	44	25	0	0	19	0	19
929	VISAKHAPATNAM	ZONE-3	RAMPURAM	11KV RAMPURAM	3251501	Rural Domestic	41	30	0	0	11	0	11
930	VISAKHAPATNAM	ZONE-3	RAMPURAM	11KV RAMPURAM INDL	3251502	Urban Mixed	33	18	0	0	15	0	15
931	VISAKHAPATNAM	ZONE-3	SUJATHA NAGAR	11KV NAGAMALLI NAGAR	3251303	Urban Mixed	121	95	0	0	26	0	26
932	VISAKHAPATNAM	ZONE-3	SUJATHA NAGAR	11KV SUJATHA NAGAR	3251301	Urban Mixed	89	71	0	0	18	0	18
933	VISAKHAPATNAM	ZONE-3	SUJATHA NAGAR	11KV VUDA COLONY	3251302	Urban Mixed	111	96	0	0	15	0	15
934	VISAKHAPATNAM	ZONE-3	CHEEMALAPALLI	11KV CHEEMALAPALLI	3252301	Urban Mixed	50	36	0	0	14	0	14
935	VISAKHAPATNAM	ZONE-3	CHEEMALAPALLI	11KV PURUSHOTHAPURAM	3252302	Urban Mixed	18	9	0	0	9	0	9
936	VISAKHAPATNAM	ZONE-3	CHEEMALAPALLI	11KV VEPAGUNTA	3252303	Urban Mixed	56	27	0	0	29	0	29
937	VISAKHAPATNAM	ZONE-3	NARAVA	11KV MGR	3252203	Urban Water Works	6	2	0	0	4	0	4
938	VISAKHAPATNAM	ZONE-3	NARAVA	11KV NARAVA	3252201	Urban Mixed	57	34	0	0	23	0	23
939	VISAKHAPATNAM	ZONE-3	NARAVA	11KV NARAVA-WATER WORKS	3252202	Urban Water Works	1	1	0	0	0	0	0
940	VISAKHAPATNAM	ZONE-3	PADMANABHAPURAM	11KV BANTA COLONY	3252103	Urban Mixed	28	17	0	0	11	0	11
941	VISAKHAPATNAM	ZONE-3	PADMANABHAPURAM	11KV PADMANABHAPURAM	3252102	Urban Mixed	25	9	0	0	16	0	16
942	VISAKHAPATNAM	ZONE-3	PADMANABHAPURAM	11KV PADMANABHAPURAM WATER WORKS	3252101	Urban Water Works	1	1	0	0	0	0	0
943	VISAKHAPATNAM	ZONE-3	PURUSHOTHAPURAM (Comfort homes)	11KV COMFORT HOMES	3252501	Urban Mixed	11	7	0	0	4	0	4
944	VISAKHAPATNAM	ZONE-3	PURUSHOTHAPURAM (Comfort homes)	11KV KRISHNARAYA PURAM	3252502	Urban Mixed	90	58	0	0	32	0	32
945	VISAKHAPATNAM	ZONE-3	PURUSHOTHAPURAM (Comfort homes)	11KV L.B NAGAR	3252503	Urban Mixed	70	44	0	0	26	0	26
946	VISAKHAPATNAM	ZONE-3	SATTIVANIPALEM	11KV SATTIVANI PALEM	3252402	Urban Mixed	55	51	0	0	4	0	4
947	VISAKHAPATNAM	ZONE-3	SATTIVANIPALEM	11KV UGD	3252401	Urban Mixed	32	23	0	0	9	0	9
948	VISAKHAPATNAM	ZONE-3	S.V.L.N.S (SRI VARAHALAKSHMINARASIM HASWA	11 KV S V L N S	3341401	Urban Mixed	24	24	0	0	0	0	0

S.No	Circle name	Division name	Substation Name	Feeder Name	Feeder Code	Feeder Type	Total no of DT on Feeder	No of unmetered DTs	No of metered DTs			No. of DTs with functional meters	
									AMR metered (communicable)	AMI metered (communicable)	Non-AMR / AMI metered (non-communicable)	Communicating (Total No out of 7 and 8)	Non-Communicating (Total No out of 7,8 and 9)
949	VISAKHAPATNAM	ZONE-3	33/11KV BAKKANNAPALEM	11KV HPCL LAYOUT FEEDER	3351401	Urban Mixed	44	44	0	0	0	0	0
VISAKHAPATNAM TOTAL							47477	37889	3581	0	6008	487	6008

A. Details of Distribution Transformer (DT) Level information on 30.06.2023

Sl.No.	Zone name	Circle name	Division name	Substation name	Feeder name	Feeder ID	Urban/Ru ral	Total no of DT on Feeder	No of unmetere d DTs	No of metered DTs			No. of DTs with functional meters	
										AMR metered (communi cable)	AMI metered (communi cable)	Non-AMR / AMI metered (non- communicabl e)	Communicati ng (Total No out of 7 and 8)	Non- Communicati ng (Total No out of 7,8 and 9)
	1	2	3		4			5=(6+7+8+9)	6	7	8	9	10	11
1	APEPDC	RAJAHMUNDRY	AMALAPURAM	DEVAGUPTAM	11 KV DEVAGUPTAM 24 HRS	4414301	Rural	212	179	0	0	33	0	33
2	APEPDC	RAJAHMUNDRY	AMALAPURAM	DEVAGUPTAM	11 KV S.PALLIPALEM	4414302	Rural	82	68	0	0	14	0	14
3	APEPDC	RAJAHMUNDRY	AMALAPURAM	DEVAGUPTAM	11 KV THURPULANKA INDUSTRIAL	4414303	Rural	104	88	0	0	16	0	16
4	APEPDC	RAJAHMUNDRY	AMALAPURAM	DEVAGUPTAM	11KV GUNDUPUDI FEEDER	4414304	Rural	19	19	0	0	0	0	0
5	APEPDC	RAJAHMUNDRY	AMALAPURAM	TIDCO	11KV APTIDCO FEEDER	4414401	Rural	8	-2	0	0	10	0	10
6	APEPDC	RAJAHMUNDRY	AMALAPURAM	TIDCO	11KV BODASKURRU FEEDER	4414403	Rural	0	0	0	0	0	0	0
7	APEPDC	RAJAHMUNDRY	AMALAPURAM	TIDCO	11KV RWS-2 FEEDER	4414402	Rural	0	0	0	0	0	0	0
8	APEPDC	RAJAHMUNDRY	AMALAPURAM	ALLAVARAM	11KV ALLAVARAM MHQ	4414104	Rural	131	111	0	0	20	0	20
9	APEPDC	RAJAHMUNDRY	AMALAPURAM	ALLAVARAM	11KV GODI LANKA	4414103	Rural	138	118	0	0	20	0	20
10	APEPDC	RAJAHMUNDRY	AMALAPURAM	ALLAVARAM	11KV ONGC	4414101	Rural	121	105	0	0	16	0	16
11	APEPDC	RAJAHMUNDRY	AMALAPURAM	ALLAVARAM	11KV RWS	4414105	Rural	91	78	0	0	13	0	13
12	APEPDC	RAJAHMUNDRY	AMALAPURAM	ALLAVARAM	11KV SMANTHAKURRU	4414102	Rural	23	20	0	0	3	0	3
13	APEPDC	RAJAHMUNDRY	AMALAPURAM	BENDAMURILANKA	11KV BENDAMURLANKA TOWN	4414205	Rural	20	17	0	0	3	0	3
14	APEPDC	RAJAHMUNDRY	AMALAPURAM	BENDAMURILANKA	11KV BVC	4414204	Rural	170	145	0	0	25	0	25
15	APEPDC	RAJAHMUNDRY	AMALAPURAM	BENDAMURILANKA	11KV KOMMARAGIRIPATNM	4414202	Rural	55	47	0	0	8	0	8
16	APEPDC	RAJAHMUNDRY	AMALAPURAM	BENDAMURILANKA	11KV ODALAREVU	4414201	Rural	25	21	0	0	4	0	4
17	APEPDC	RAJAHMUNDRY	AMALAPURAM	BENDAMURILANKA	11KV THUMMALAPALLI	4414203	Rural	115	98	0	0	17	0	17
18	APEPDC	RAJAHMUNDRY	AMALAPURAM	KAMANGARUVU	11KV H.B.COLONY	4415101	Urban	159	77	100	0	82	0	182
19	APEPDC	RAJAHMUNDRY	AMALAPURAM	KAMANGARUVU	11KV AMP V.S.TEMPLE	4415104	Urban	78	45	40	0	33	0	73
20	APEPDC	RAJAHMUNDRY	AMALAPURAM	KAMANGARUVU	11KV AMP COURT	4415105	Urban	114	86	34	0	28	0	62
21	APEPDC	RAJAHMUNDRY	AMALAPURAM	KAMANGARUVU	11KV NEW HB COLONY	4415106	Urban	16	11	7	0	5	0	12
22	APEPDC	RAJAHMUNDRY	AMALAPURAM	KAMANGARUVU	11KV A.VEMAVARAM	4415102	Rural	124	108	0	0	16	0	16
23	APEPDC	RAJAHMUNDRY	AMALAPURAM	KAMANGARUVU	11KV V.CH.PUDI	4415103	Rural	98	86	0	0	12	0	12
24	APEPDC	RAJAHMUNDRY	AMALAPURAM	PERURU	11KV SKBRCOLLEGE	4415202	Urban	116	73	52	0	43	0	95
25	APEPDC	RAJAHMUNDRY	AMALAPURAM	PERURU	11KV IVPADU	4415201	Rural	96	82	0	0	14	0	14
26	APEPDC	RAJAHMUNDRY	AMALAPURAM	PERURU	11KV THOTLAPALEM	4415204	Rural	60	52	0	0	8	0	8
27	APEPDC	RAJAHMUNDRY	AMALAPURAM	PERURU	11KV VYNATHEYA	4415203	Rural	153	132	0	0	21	0	21
28	APEPDC	RAJAHMUNDRY	AMALAPURAM	33/11 KV SS BALAYOGI GHAT	11 KV BHALAYOGI GHAT	4411203	Urban	26	4	27	0	22	0	49
29	APEPDC	RAJAHMUNDRY	AMALAPURAM	33/11 KV SS BALAYOGI GHAT	11 KV GANDHI BAZAR	4411202	Urban	29	17	15	0	12	0	27
30	APEPDC	RAJAHMUNDRY	AMALAPURAM	33/11 KV SS BALAYOGI GHAT	11 KV GOVT HOSPITAL	4411201	Urban	57	31	31	0	26	0	57
31	APEPDC	RAJAHMUNDRY	AMALAPURAM	AMALAPURAM TOWN	11KV COLLEGE	4411101	Rural	68	56	0	0	12	0	12

Sl.No.	Zone name	Circle name	Division name	Substation name	Feeder name	Feeder ID	Urban/Rural	Total no of DT on Feeder	No of unmetered DTs	No of metered DTs			No. of DTs with functional meters	
										AMR metered (communicable)	AMI metered (communicable)	Non-AMR / AMI metered (non-communicable)	Communicating (Total No out of 7 and 8)	Non-Communicating (Total No out of 7,8 and 9)
	1	2	3		4			5=(6+7+8+9)	6	7	8	9	10	11
32	APEPDCL	RAJAHMUNDRY	AMALAPURAM	AMALAPURAM TOWN	11KV RED BRIDGE	4411102	Urban	49	29	24	0	20	0	44
33	APEPDCL	RAJAHMUNDRY	AMALAPURAM	AMALAPURAM TOWN	11KV HIGH SCHOOL	4411105	Urban	98	59	48	0	39	0	87
34	APEPDCL	RAJAHMUNDRY	AMALAPURAM	AMALAPURAM TOWN	11KV RAW WATER	4411106	Urban	85	64	26	0	21	0	47
35	APEPDCL	RAJAHMUNDRY	AMALAPURAM	AMALAPURAM TOWN	11KV BANDARU LANKA	4411103	Rural	146	127	0	0	19	0	19
36	APEPDCL	RAJAHMUNDRY	AMALAPURAM	AMALAPURAM TOWN	11KV INDUPALLI	4411107	Rural	113	96	0	0	17	0	17
37	APEPDCL	RAJAHMUNDRY	AMALAPURAM	AMALAPURAM TOWN	11KV PERURU	4411104	Urban	147	88	72	0	59	0	131
38	APEPDCL	RAJAHMUNDRY	AMALAPURAM	33/11KV SS GANGALAKURRU	11KV GANGALAKURRU 24HRS	4412301	Rural	38	33	0	0	5	0	5
39	APEPDCL	RAJAHMUNDRY	AMALAPURAM	33/11KV SS GANGALAKURRU	11KV K.PEDAPUDI	4412303	Rural	102	88	0	0	14	0	14
40	APEPDCL	RAJAHMUNDRY	AMALAPURAM	33/11KV SS GANGALAKURRU	11KV MOSALAPALLI	4412302	Rural	124	106	0	0	18	0	18
41	APEPDCL	RAJAHMUNDRY	AMALAPURAM	AMBAJIPETA	11KV AMBAJIPETA MHQ	4412101	Rural	123	105	0	0	18	0	18
42	APEPDCL	RAJAHMUNDRY	AMALAPURAM	AMBAJIPETA	11KV MUKKAMMALA	4412103	Rural	56	48	0	0	8	0	8
43	APEPDCL	RAJAHMUNDRY	AMALAPURAM	AMBAJIPETA	11KV PULLETIKURRU	4412102	Rural	18	16	0	0	2	0	2
44	APEPDCL	RAJAHMUNDRY	AMALAPURAM	AMBAJIPETA	11KV VAKALAGARUVU	4412104	Rural	156	133	0	0	23	0	23
45	APEPDCL	RAJAHMUNDRY	AMALAPURAM	MUKKAMMALA	11KV IRUSUMANDA	4412201	Rural	147	125	0	0	22	0	22
46	APEPDCL	RAJAHMUNDRY	AMALAPURAM	MUKKAMMALA	11KV MODEKURRU	4412203	Rural	163	139	0	0	24	0	24
47	APEPDCL	RAJAHMUNDRY	AMALAPURAM	MUKKAMMALA	11KV MUKKAMMALA 24HRS	4412204	Rural	37	31	0	0	6	0	6
48	APEPDCL	RAJAHMUNDRY	AMALAPURAM	MUKKAMMALA	11KV VANAPALLI	4412202	Rural	48	41	0	0	7	0	7
49	APEPDCL	RAJAHMUNDRY	AMALAPURAM	33/11 KV SS MOOLAPOLEM	INDUSTRIAL FEEDER	4413203	Rural	7	6	0	0	1	0	1
50	APEPDCL	RAJAHMUNDRY	AMALAPURAM	33/11 KV SS MOOLAPOLEM	KONDUKUDURU	4413202	Rural	121	103	0	0	18	0	18
51	APEPDCL	RAJAHMUNDRY	AMALAPURAM	33/11 KV SS MOOLAPOLEM	MULAPALEM MHQ	4413201	Rural	5	4	0	0	1	0	1
52	APEPDCL	RAJAHMUNDRY	AMALAPURAM	INAVILLI	11KV CH.LANKA	4413105	Rural	238	206	0	0	32	0	32
53	APEPDCL	RAJAHMUNDRY	AMALAPURAM	INAVILLI	11KV K.JAGANNADHAPURAM	4413102	Rural	176	150	0	0	26	0	26
54	APEPDCL	RAJAHMUNDRY	AMALAPURAM	INAVILLI	11KV MUKTESWARAM	4413101	Rural	61	52	0	0	9	0	9
55	APEPDCL	RAJAHMUNDRY	AMALAPURAM	INAVILLI	11KV MULAPOLAM	4413103	Rural	82	70	0	0	12	0	12
56	APEPDCL	RAJAHMUNDRY	AMALAPURAM	INAVILLI	11KV P.P.LANKA	4413104	Rural	226	192	0	0	34	0	34
57	APEPDCL	RAJAHMUNDRY	AMALAPURAM	INAVILLI	11KV RWS NEDUNURU	4413106	Rural	74	62	0	0	12	0	12
58	APEPDCL	RAJAHMUNDRY	AMALAPURAM	BILLAKURRU	11KV AVIDI	4421203	Rural	269	229	0	0	40	0	40
59	APEPDCL	RAJAHMUNDRY	AMALAPURAM	BILLAKURRU	11KV SSHQ BILLAKURRU	4421201	Rural	63	53	0	0	10	0	10
60	APEPDCL	RAJAHMUNDRY	AMALAPURAM	BILLAKURRU	11KV VANAPALLI	4421202	Rural	73	63	0	0	10	0	10
61	APEPDCL	RAJAHMUNDRY	AMALAPURAM	KOTHAPETA	11KV GANTI	4421102	Rural	229	206	0	0	23	0	23
62	APEPDCL	RAJAHMUNDRY	AMALAPURAM	KOTHAPETA	11KV GANTI 2	4421107	Rural	118	102	0	0	16	0	16
63	APEPDCL	RAJAHMUNDRY	AMALAPURAM	KOTHAPETA	11KV KOTHAPETA	4421101	Rural	126	110	0	0	16	0	16
64	APEPDCL	RAJAHMUNDRY	AMALAPURAM	KOTHAPETA	11KV KOTHAPETA 2	4421106	Rural	115	98	0	0	17	0	17

Sl.No.	Zone name	Circle name	Division name	Substation name	Feeder name	Feeder ID	Urban/Rural	Total no of DT on Feeder	No of unmetered DTs	No of metered DTs			No. of DTs with functional meters	
										AMR metered (communicable)	AMI metered (communicable)	Non-AMR / AMI metered (non-communicable)	Communicating (Total No out of 7 and 8)	Non-Communicating (Total No out of 7,8 and 9)
	1	2	3		4			5=(6+7+8+9)	6	7	8	9	10	11
65	APEPDC	RAJAHMUNDRY	AMALAPURAM	KOTHAPETA	11KV PADMASREESTEELS	4421105	Rural	1	1	0	0	0	0	0
66	APEPDC	RAJAHMUNDRY	AMALAPURAM	KOTHAPETA	11KV PALIVELA	4421103	Rural	153	130	0	0	23	0	23
67	APEPDC	RAJAHMUNDRY	AMALAPURAM	KOTHAPETA	11KV VADAPALEM	4421104	Rural	103	93	0	0	10	0	10
68	APEPDC	RAJAHMUNDRY	AMALAPURAM	ATREYAPURAM	11KV ANKAMPALEM	4422203	Rural	254	218	0	0	36	0	36
69	APEPDC	RAJAHMUNDRY	AMALAPURAM	ATREYAPURAM	11KV ATREYAPURAM	4422201	Rural	72	61	0	0	11	0	11
70	APEPDC	RAJAHMUNDRY	AMALAPURAM	ATREYAPURAM	11KV LOLLA	4422202	Rural	261	223	0	0	38	0	38
71	APEPDC	RAJAHMUNDRY	AMALAPURAM	ATREYAPURAM	11KV RYALI	4422204	Rural	224	192	0	0	32	0	32
72	APEPDC	RAJAHMUNDRY	AMALAPURAM	ATREYAPURAM	11KV VASANTHAWADA LIS	4422205	Rural	1	1	0	0	0	0	0
73	APEPDC	RAJAHMUNDRY	AMALAPURAM	PERAVARAM	11KV BARRIAGE PUMPINGScheme	4422103	Rural	42	35	0	0	7	0	7
74	APEPDC	RAJAHMUNDRY	AMALAPURAM	PERAVARAM	11KV TADIPUDI	4422102	Rural	171	146	0	0	25	0	25
75	APEPDC	RAJAHMUNDRY	AMALAPURAM	PERAVARAM	11KV UTCHILI	4422101	Rural	213	181	0	0	32	0	32
76	APEPDC	RAJAHMUNDRY	AMALAPURAM	PERAVARAM	11KV VADDIPARRU	4422104	Rural	80	68	0	0	12	0	12
77	APEPDC	RAJAHMUNDRY	AMALAPURAM	ETHAKOTA	11KV ETHAKOTA 24H	4423204	Rural	55	47	0	0	8	0	8
78	APEPDC	RAJAHMUNDRY	AMALAPURAM	ETHAKOTA	11KV ETHAKOTAINDUSTRIAL	4423203	Rural	42	34	0	0	8	0	8
79	APEPDC	RAJAHMUNDRY	AMALAPURAM	ETHAKOTA	11KV ETHAKOTARURAL	4423201	Rural	250	215	0	0	35	0	35
80	APEPDC	RAJAHMUNDRY	AMALAPURAM	ETHAKOTA	11KV GANTI INDUSTRIAL FEEDER	4423206	Rural	14	6	0	0	8	0	8
81	APEPDC	RAJAHMUNDRY	AMALAPURAM	ETHAKOTA	11KV GOPALAPURAM	4423202	Rural	50	43	0	0	7	0	7
82	APEPDC	RAJAHMUNDRY	AMALAPURAM	ETHAKOTA	11KV L.POLAVARAM	4423205	Rural	128	109	0	0	19	0	19
83	APEPDC	RAJAHMUNDRY	AMALAPURAM	GOPALAPURAM SS	11KV GOPALAPURAM INDL	4423402	Rural	5	4	0	0	1	0	1
84	APEPDC	RAJAHMUNDRY	AMALAPURAM	GOPALAPURAM SS	11KV GOPALAPURAM SS HQ	4423401	Rural	95	81	0	0	14	0	14
85	APEPDC	RAJAHMUNDRY	AMALAPURAM	GOPALAPURAM SS	11KV MUMMIDIVARAPUPADU AGL	4423403	Rural	58	49	0	0	9	0	9
86	APEPDC	RAJAHMUNDRY	AMALAPURAM	RAVULAPALEM	11KV ANKALAMMA	4423302	Rural	29	25	0	0	4	0	4
87	APEPDC	RAJAHMUNDRY	AMALAPURAM	RAVULAPALEM	11KV KOMARAJULANKA	4423102	Rural	184	158	0	0	26	0	26
88	APEPDC	RAJAHMUNDRY	AMALAPURAM	RAVULAPALEM	11KV RAVULAPADU	4423105	Rural	81	69	0	0	12	0	12
89	APEPDC	RAJAHMUNDRY	AMALAPURAM	RAVULAPALEM	11KV RAVULAPALEMCRCII	4423104	Rural	173	148	0	0	25	0	25
90	APEPDC	RAJAHMUNDRY	AMALAPURAM	RAVULAPALEM	11KV RAVULAPALEMI	4423101	Rural	120	104	0	0	16	0	16
91	APEPDC	RAJAHMUNDRY	AMALAPURAM	RAVULAPALEM	11KV UBALANKA	4423103	Rural	71	60	0	0	11	0	11
92	APEPDC	RAJAHMUNDRY	AMALAPURAM	UBALANKA	11KV DEGREE COLLEGE	4423303	Rural	41	35	0	0	6	0	6
93	APEPDC	RAJAHMUNDRY	AMALAPURAM	UBALANKA	11KV UBALANKA 24HRS	4423301	Rural	68	57	0	0	11	0	11
94	APEPDC	RAJAHMUNDRY	AMALAPURAM	UBALANKA	11KV UBALANKA RWS	4423304	Rural	0	0	0	0	0	0	0
95	APEPDC	RAJAHMUNDRY	AMALAPURAM	I.POLAVARAM	11KV GUTHINADEEVI	4442103	Rural	166	142	0	0	24	0	24
96	APEPDC	RAJAHMUNDRY	AMALAPURAM	I.POLAVARAM	11KV I.POLAVARAM	4442101	Rural	124	112	0	0	12	0	12
97	APEPDC	RAJAHMUNDRY	AMALAPURAM	I.POLAVARAM	11KV INDUSTRIAL	4442106	Rural	181	153	0	0	28	0	28

Sl.No.	Zone name	Circle name	Division name	Substation name	Feeder name	Feeder ID	Urban/Rural	Total no of DT on Feeder	No of unmetered DTs	No of metered DTs			No. of DTs with functional meters	
										AMR metered (communicable)	AMI metered (communicable)	Non-AMR / AMI metered (non-communicable)	Communicating (Total No out of 7 and 8)	Non-Communicating (Total No out of 7,8 and 9)
	1	2	3		4			5=(6+7+8+9)	6	7	8	9	10	11
98	APEPDC	RAJAHMUNDRY	AMALAPURAM	I.POLAVARAM	11KV K.K.PALEM	4442102	Rural	97	85	0	0	12	0	12
99	APEPDC	RAJAHMUNDRY	AMALAPURAM	I.POLAVARAM	11KV MURAMALLA	4442105	Rural	129	110	0	0	19	0	19
100	APEPDC	RAJAHMUNDRY	AMALAPURAM	I.POLAVARAM	11KV RWS	4442104	Rural	172	146	0	0	26	0	26
101	APEPDC	RAJAHMUNDRY	AMALAPURAM	MURAMALLA	11KV INDUSTRIAL	4442204	Rural	25	23	0	0	2	0	2
102	APEPDC	RAJAHMUNDRY	AMALAPURAM	MURAMALLA	11KV KOMARIGIRI	4442202	Rural	82	70	0	0	12	0	12
103	APEPDC	RAJAHMUNDRY	AMALAPURAM	MURAMALLA	11KV MURAMALLA	4442201	Rural	63	54	0	0	9	0	9
104	APEPDC	RAJAHMUNDRY	AMALAPURAM	MURAMALLA	11KV RWS	4442203	Rural	159	135	0	0	24	0	24
105	APEPDC	RAJAHMUNDRY	AMALAPURAM	CHEYYERU	11 KV RWS-2	4443204	Rural	69	56	0	0	13	0	13
106	APEPDC	RAJAHMUNDRY	AMALAPURAM	CHEYYERU	11KV BANTUMILLI	4443202	Rural	78	73	0	0	5	0	5
107	APEPDC	RAJAHMUNDRY	AMALAPURAM	CHEYYERU	11KV CHEYYERU	4443201	Rural	36	31	0	0	5	0	5
108	APEPDC	RAJAHMUNDRY	AMALAPURAM	CHEYYERU	11KV RWS	4443203	Rural	122	99	0	0	23	0	23
109	APEPDC	RAJAHMUNDRY	AMALAPURAM	CHEYYERU	RWS-3	4443205	Rural	19	19	0	0	0	0	0
110	APEPDC	RAJAHMUNDRY	AMALAPURAM	KATRENKONA	11KV APBMC	4443106	Rural	86	86	0	0	0	0	0
111	APEPDC	RAJAHMUNDRY	AMALAPURAM	KATRENKONA	11KV KATRENKONA	4443101	Rural	39	33	0	0	6	0	6
112	APEPDC	RAJAHMUNDRY	AMALAPURAM	KATRENKONA	11KV PALLAMKURRU	4443103	Rural	152	127	0	0	25	0	25
113	APEPDC	RAJAHMUNDRY	AMALAPURAM	KATRENKONA	11KV RWS	4443104	Rural	143	111	0	0	32	0	32
114	APEPDC	RAJAHMUNDRY	AMALAPURAM	KATRENKONA	11KV RWS-II	4443105	Rural	42	37	0	0	5	0	5
115	APEPDC	RAJAHMUNDRY	AMALAPURAM	KATRENKONA	11KV UPPUDI	4443102	Rural	69	59	0	0	10	0	10
116	APEPDC	RAJAHMUNDRY	AMALAPURAM	MUMMIDIVARAM	11KV MUMMIDIVARAM-2	4441107	Urban	92	51	49	0	41	0	90
117	APEPDC	RAJAHMUNDRY	AMALAPURAM	MUMMIDIVARAM	11KV MUMMIDIVARAM	4441101	Rural	175	148	0	0	27	0	27
118	APEPDC	RAJAHMUNDRY	AMALAPURAM	MUMMIDIVARAM	11KV ANATHAVARAM	4441105	Rural	99	88	0	0	11	0	11
119	APEPDC	RAJAHMUNDRY	AMALAPURAM	MUMMIDIVARAM	11KV INAPURAM	4441104	Rural	62	52	0	0	10	0	10
120	APEPDC	RAJAHMUNDRY	AMALAPURAM	MUMMIDIVARAM	11KV KOTHALANKA	4441102	Rural	183	160	0	0	23	0	23
121	APEPDC	RAJAHMUNDRY	AMALAPURAM	MUMMIDIVARAM	11KV RWS	4441106	Rural	143	119	0	0	24	0	24
122	APEPDC	RAJAHMUNDRY	AMALAPURAM	MUMMIDIVARAM	11KV THANELANKA	4441103	Rural	123	109	0	0	14	0	14
123	APEPDC	RAJAHMUNDRY	AMALAPURAM	CHALLAPALLI	11KV CHALLAPALLI SHQ	4444201	Rural	62	53	0	0	9	0	9
124	APEPDC	RAJAHMUNDRY	AMALAPURAM	CHALLAPALLI	11KV GOPAVARAM	4444202	Rural	30	25	0	0	5	0	5
125	APEPDC	RAJAHMUNDRY	AMALAPURAM	CHALLAPALLI	11KV RWS CHALLAPALLI	4444203	Rural	217	182	0	0	35	0	35
126	APEPDC	RAJAHMUNDRY	AMALAPURAM	UPPALAGUPHTAM	11KV BHIMANAPALLI	4444102	Rural	106	92	0	0	14	0	14
127	APEPDC	RAJAHMUNDRY	AMALAPURAM	UPPALAGUPHTAM	11KV CHALLAPALLI	4444103	Rural	86	74	0	0	12	0	12
128	APEPDC	RAJAHMUNDRY	AMALAPURAM	UPPALAGUPHTAM	11KV INDUSTRIAL	4444106	Rural	161	138	0	0	23	0	23
129	APEPDC	RAJAHMUNDRY	AMALAPURAM	UPPALAGUPHTAM	11KV N.KOTHAPALLI	4444104	Rural	105	89	0	0	16	0	16
130	APEPDC	RAJAHMUNDRY	AMALAPURAM	UPPALAGUPHTAM	11KV RWS	4444105	Rural	179	154	0	0	25	0	25
131	APEPDC	RAJAHMUNDRY	AMALAPURAM	UPPALAGUPHTAM	11KV UPPALAGUPHTAM MHQ	4444101	Rural	53	45	0	0	8	0	8
132	APEPDC	RAJAHMUNDRY	AMALAPURAM	GOLLAPALEM	11KV KARAVAKA	4434301	Rural	174	150	0	0	24	0	24
133	APEPDC	RAJAHMUNDRY	AMALAPURAM	GOLLAPALEM	11KV ONGC	4434302	Rural	15	13	0	0	2	0	2

Sl.No.	Zone name	Circle name	Division name	Substation name	Feeder name	Feeder ID	Urban/Rural	Total no of DT on Feeder	No of unmetered DTs	No of metered DTs			No. of DTs with functional meters	
										AMR metered (communcable)	AMI metered (communcable)	Non-AMR / AMI metered (non-communcable)	Communicating (Total No out of 7 and 8)	Non-Communicating (Total No out of 7,8 and 9)
	1	2	3		4			5=(6+7+8+9)	6	7	8	9	10	11
134	APEPDC	RAJAHMUNDRY	AMALAPURAM	LAKKAVARAM	11KV APSIDC (CH MORI LIFT IRRIGATION)	4434205	Rural	74	62	0	0	12	0	12
135	APEPDC	RAJAHMUNDRY	AMALAPURAM	LAKKAVARAM	11KV LAKKAVARAM	4434201	Rural	164	141	0	0	23	0	23
136	APEPDC	RAJAHMUNDRY	AMALAPURAM	LAKKAVARAM	11KV LAKKAVARAM SS HQ	4434204	Rural	70	60	0	0	10	0	10
137	APEPDC	RAJAHMUNDRY	AMALAPURAM	LAKKAVARAM	11KV R.R.LANKA	4434203	Rural	99	85	0	0	14	0	14
138	APEPDC	RAJAHMUNDRY	AMALAPURAM	LAKKAVARAM	11KV WATERWORKS	4434202	Rural	86	74	0	0	12	0	12
139	APEPDC	RAJAHMUNDRY	AMALAPURAM	MALKIPURAM	V.V MERAKA SHQ	4434104	Rural	37	32	0	0	5	0	5
140	APEPDC	RAJAHMUNDRY	AMALAPURAM	MALKIPURAM	11KV ANTHERVEDI	4434102	Rural	113	98	0	0	15	0	15
141	APEPDC	RAJAHMUNDRY	AMALAPURAM	MALKIPURAM	11KV K.D.PALEM	4434103	Rural	104	89	0	0	15	0	15
142	APEPDC	RAJAHMUNDRY	AMALAPURAM	MALKIPURAM	11KV MALIKIPURAMMHQ	4434101	Rural	141	121	0	0	20	0	20
143	APEPDC	RAJAHMUNDRY	AMALAPURAM	33/11 KV SS MAGATAPALLI	11KV ADURRU - LUTUKURRU	4432503	Rural	101	89	0	0	12	0	12
144	APEPDC	RAJAHMUNDRY	AMALAPURAM	33/11 KV SS MAGATAPALLI	11KV GOGANNAMATAM	4432502	Rural	61	51	0	0	10	0	10
145	APEPDC	RAJAHMUNDRY	AMALAPURAM	33/11 KV SS MAGATAPALLI	11KV MAGATAPALLI MHQ	4432501	Rural	85	73	0	0	12	0	12
146	APEPDC	RAJAHMUNDRY	AMALAPURAM	NAGARAM	11KV MAGATAPALLI	4432104	Rural	236	203	0	0	33	0	33
147	APEPDC	RAJAHMUNDRY	AMALAPURAM	NAGARAM	11KV MAMIDIKUDURUMHQ	4432101	Rural	134	114	0	0	20	0	20
148	APEPDC	RAJAHMUNDRY	AMALAPURAM	NAGARAM	11KV MHQ2 (MMDK)	4432105	Rural	79	68	0	0	11	0	11
149	APEPDC	RAJAHMUNDRY	AMALAPURAM	NAGARAM	11KV ONGC(INDUSTRIAL)	4432103	Rural	1	1	0	0	0	0	0
150	APEPDC	RAJAHMUNDRY	AMALAPURAM	NAGARAM	11KV P.P.LANKA	4432102	Rural	60	51	0	0	9	0	9
151	APEPDC	RAJAHMUNDRY	AMALAPURAM	33/11 KV SS NARENDRAPURAM	11KV G.PEDAPUDI	4433203	Rural	140	121	0	0	19	0	19
152	APEPDC	RAJAHMUNDRY	AMALAPURAM	33/11 KV SS NARENDRAPURAM	11KV PAPPULAVARIPALEM	4433202	Rural	121	103	0	0	18	0	18
153	APEPDC	RAJAHMUNDRY	AMALAPURAM	33/11 KV SS NARENDRAPURAM	11KV SSHQ NR.PURAM	4433201	Rural	27	23	0	0	4	0	4
154	APEPDC	RAJAHMUNDRY	AMALAPURAM	P.GANNAVARAM	11KV MUNGANDA	4433103	Rural	149	127	0	0	22	0	22
155	APEPDC	RAJAHMUNDRY	AMALAPURAM	P.GANNAVARAM	11KV N.R.PURAM	4433104	Rural	15	13	0	0	2	0	2
156	APEPDC	RAJAHMUNDRY	AMALAPURAM	P.GANNAVARAM	11KV NAGULLANKA	4433102	Rural	240	207	0	0	33	0	33
157	APEPDC	RAJAHMUNDRY	AMALAPURAM	P.GANNAVARAM	11KV P.GANNAVARAMMHQ	4433101	Rural	86	74	0	0	12	0	12
158	APEPDC	RAJAHMUNDRY	AMALAPURAM	PONAMANDA	11KV KADALI	4431202	Rural	61	48	0	0	13	0	13
159	APEPDC	RAJAHMUNDRY	AMALAPURAM	PONAMANDA	11KV MULIKIPALLI	4431203	Rural	78	67	0	0	11	0	11
160	APEPDC	RAJAHMUNDRY	AMALAPURAM	PONAMANDA	11KV PONNAMANDA	4431201	Rural	118	101	0	0	17	0	17
161	APEPDC	RAJAHMUNDRY	AMALAPURAM	RAZOLE	11KV PONNAMANDA	4431103	Rural	121	109	0	0	12	0	12
162	APEPDC	RAJAHMUNDRY	AMALAPURAM	RAZOLE	11KV RAZOLEMHQ	4431101	Rural	151	130	0	0	21	0	21
163	APEPDC	RAJAHMUNDRY	AMALAPURAM	RAZOLE	11KV RWS	4431105	Rural	40	34	0	0	6	0	6
164	APEPDC	RAJAHMUNDRY	AMALAPURAM	RAZOLE	11KV SIVAKODU	4431104	Rural	120	103	0	0	17	0	17
165	APEPDC	RAJAHMUNDRY	AMALAPURAM	RAZOLE	11KV TATIPAKA	4431102	Rural	151	131	0	0	20	0	20

Sl.No.	Zone name	Circle name	Division name	Substation name	Feeder name	Feeder ID	Urban/Rural	Total no of DT on Feeder	No of unmetered DTs	No of metered DTs			No. of DTs with functional meters	
										AMR metered (communicable)	AMI metered (communicable)	Non-AMR / AMI metered (non-communicable)	Communicating (Total No out of 7 and 8)	Non-Communicating (Total No out of 7,8 and 9)
	1	2	3		4			5=(6+7+8+9)	6	7	8	9	10	11
166	APEPDC	RAJAHMUNDRY	AMALAPURAM	ANTERVEDI	11KV ANTERVEDI-K.D.PALEM	4435204	Rural	125	108	0	0	17	0	17
167	APEPDC	RAJAHMUNDRY	AMALAPURAM	ANTERVEDI	11KV ANTERVEDI PALLIPALEM	4435202	Rural	113	102	0	0	11	0	11
168	APEPDC	RAJAHMUNDRY	AMALAPURAM	ANTERVEDI	11KV ANTERVEDI SS HQ	4435203	Rural	91	77	0	0	14	0	14
169	APEPDC	RAJAHMUNDRY	AMALAPURAM	ANTERVEDI	11KV GONDI INDUSTRIAL	4435201	Rural	150	122	0	0	28	0	28
170	APEPDC	RAJAHMUNDRY	AMALAPURAM	SAKHINETIPALLI	11KV ANTERVEDI INDUSTRIAL	4435103	Rural	131	111	0	0	20	0	20
171	APEPDC	RAJAHMUNDRY	AMALAPURAM	SAKHINETIPALLI	11KV GUDIMULA INDUSTRIAL	4435101	Rural	141	120	0	0	21	0	21
172	APEPDC	RAJAHMUNDRY	AMALAPURAM	SAKHINETIPALLI	11KV RAMESWARAM	4435102	Rural	124	106	0	0	18	0	18
173	APEPDC	RAJAHMUNDRY	AMALAPURAM	SAKHINETIPALLI	11KV S.K.PALLI MHQ	4435104	Rural	169	144	0	0	25	0	25
174	APEPDC	RAJAHMUNDRY	JAGGAMPETA	33/11KV NAYAKAMPALLI SUBSTATION	11KV NAYAKAMPALLI AGL	4313402	Rural	211	179	0	0	32	0	32
175	APEPDC	RAJAHMUNDRY	JAGGAMPETA	33/11KV NAYAKAMPALLI SUBSTATION	11KV NAYAKAMPALLI SS HQ	4313401	Rural	52	44	0	0	8	0	8
176	APEPDC	RAJAHMUNDRY	JAGGAMPETA	33/11KV NAYAKAMPALLI SUBSTATION	11KV YELLAMILLI	4313403	Rural	75	65	0	0	10	0	10
177	APEPDC	RAJAHMUNDRY	JAGGAMPETA	BORRAMPALEM	11KV BORRAMPALE LI	4313204	Rural	0	0	0	0	0	0	0
178	APEPDC	RAJAHMUNDRY	JAGGAMPETA	BORRAMPALEM	11KV BORRAMPALEM VILLAGE	4313205	Rural	7	6	0	0	1	0	1
179	APEPDC	RAJAHMUNDRY	JAGGAMPETA	BORRAMPALEM	11KV INDUSTRIAL	4313201	Rural	52	44	0	0	8	0	8
180	APEPDC	RAJAHMUNDRY	JAGGAMPETA	BORRAMPALEM	11KV MALLEPALLI	4313202	Rural	216	184	0	0	32	0	32
181	APEPDC	RAJAHMUNDRY	JAGGAMPETA	BORRAMPALEM	11KV TALLURU	4313203	Rural	108	93	0	0	15	0	15
182	APEPDC	RAJAHMUNDRY	JAGGAMPETA	BORRAMPALEM	11KV TALLURU AGL	4313206	Rural	204	174	0	0	30	0	30
183	APEPDC	RAJAHMUNDRY	JAGGAMPETA	GANDEPALLI	11KV GANDEPALLI	4313101	Rural	59	51	0	0	8	0	8
184	APEPDC	RAJAHMUNDRY	JAGGAMPETA	GANDEPALLI	11KV MALLEPALLI	4313102	Rural	131	110	0	0	21	0	21
185	APEPDC	RAJAHMUNDRY	JAGGAMPETA	GANDEPALLI	11KV MURARI	4313104	Rural	123	98	0	0	25	0	25
186	APEPDC	RAJAHMUNDRY	JAGGAMPETA	GANDEPALLI	11KV MURARI AGL	4313106	Rural	153	130	0	0	23	0	23
187	APEPDC	RAJAHMUNDRY	JAGGAMPETA	GANDEPALLI	11KV N.T.RAJAPURAM	4313105	Rural	277	234	0	0	43	0	43
188	APEPDC	RAJAHMUNDRY	JAGGAMPETA	GANDEPALLI	11KV PALM OIL INDUSTRY	4313107	Rural	2	-12	0	0	14	0	14
189	APEPDC	RAJAHMUNDRY	JAGGAMPETA	GANDEPALLI	11KV SINGARAMPALEM	4313103	Rural	272	233	0	0	39	0	39
190	APEPDC	RAJAHMUNDRY	JAGGAMPETA	MURARI	11KV DURGAMMA THOTA AGL	4313503	Rural	24	20	0	0	4	0	4
191	APEPDC	RAJAHMUNDRY	JAGGAMPETA	MURARI	11KV MURARI RURAL	4313502	Rural	8	7	0	0	1	0	1
192	APEPDC	RAJAHMUNDRY	JAGGAMPETA	MURARI	11KV MURARI SS HQ	4313501	Rural	63	60	0	0	3	0	3
193	APEPDC	RAJAHMUNDRY	JAGGAMPETA	N.T.RAJAPURAM	GOPALAPURAM	4313602	Rural	44	37	0	0	7	0	7
194	APEPDC	RAJAHMUNDRY	JAGGAMPETA	N.T.RAJAPURAM	N.T.RAJAPURAM AGL	4313603	Rural	114	109	0	0	5	0	5
195	APEPDC	RAJAHMUNDRY	JAGGAMPETA	N.T.RAJAPURAM	N.T.RAJAPURAM SS HQ	4313601	Rural	24	24	0	0	0	0	0
196	APEPDC	RAJAHMUNDRY	JAGGAMPETA	N.T.RAJAPURAM	11KV SNEHA FARMS	4313604	Rural	0	0	0	0	0	0	0
197	APEPDC	RAJAHMUNDRY	JAGGAMPETA	UPPALAPADU	11KV SUBBAYYAMMAPETA	4313303	Rural	150	127	0	0	23	0	23

Sl.No.	Zone name	Circle name	Division name	Substation name	Feeder name	Feeder ID	Urban/Rural	Total no of DT on Feeder	No of unmetered DTs	No of metered DTs			No. of DTs with functional meters	
										AMR metered (communicable)	AMI metered (communicable)	Non-AMR / AMI metered (non-communicable)	Communicating (Total No out of 7 and 8)	Non-Communicating (Total No out of 7,8 and 9)
	1	2	3		4			5=(6+7+8+9)	6	7	8	9	10	11
198	APEPDC	RAJAHMUNDRY	JAGGAMPETA	UPPALAPADU	11KV UPPALAPADU AGL	4313302	Rural	257	220	0	0	37	0	37
199	APEPDC	RAJAHMUNDRY	JAGGAMPETA	UPPALAPADU	11KV UPPALAPADU VILLAGE HQ	4313301	Rural	18	15	0	0	3	0	3
200	APEPDC	RAJAHMUNDRY	JAGGAMPETA	IRRIPAKA	11KV MARRIPAKA FEEDER	4311402	Rural	81	75	0	0	6	0	6
201	APEPDC	RAJAHMUNDRY	JAGGAMPETA	IRRIPAKA	11KV NARENDRAPATNAM AGL FEEDER	4311403	Rural	158	136	0	0	22	0	22
202	APEPDC	RAJAHMUNDRY	JAGGAMPETA	IRRIPAKA	IRRIPAKA SS HQ FEEDER	4311401	Rural	31	26	0	0	5	0	5
203	APEPDC	RAJAHMUNDRY	JAGGAMPETA	JAGGAMPETA	11KV JAGGAMPETA	4311103	Rural	70	60	0	0	10	0	10
204	APEPDC	RAJAHMUNDRY	JAGGAMPETA	JAGGAMPETA	11KV JAGGAMPETA INDUSTRIAL	4311106	Rural	96	82	0	0	14	0	14
205	APEPDC	RAJAHMUNDRY	JAGGAMPETA	JAGGAMPETA	11KV KATRAVULAPALLI	4311101	Rural	108	88	0	0	20	0	20
206	APEPDC	RAJAHMUNDRY	JAGGAMPETA	JAGGAMPETA	11KV MALLISALA	4311104	Rural	80	72	0	0	8	0	8
207	APEPDC	RAJAHMUNDRY	JAGGAMPETA	JAGGAMPETA	11KV NARENDRAPATNAM	4311107	Rural	276	234	0	0	42	0	42
208	APEPDC	RAJAHMUNDRY	JAGGAMPETA	JAGGAMPETA	11KV RAMAVARAM	4311105	Rural	171	138	0	0	33	0	33
209	APEPDC	RAJAHMUNDRY	JAGGAMPETA	JAGGAMPETA	11KV TALLURU	4311102	Rural	129	110	0	0	19	0	19
210	APEPDC	RAJAHMUNDRY	JAGGAMPETA	KATRAVULAPALLI	11KV NANDI CENTER	4311304	Rural	51	50	0	0	1	0	1
211	APEPDC	RAJAHMUNDRY	JAGGAMPETA	KATRAVULAPALLI	11KV KT PALLI AGL	4311302	Rural	5	4	0	0	1	0	1
212	APEPDC	RAJAHMUNDRY	JAGGAMPETA	KATRAVULAPALLI	11KV KT PALLI LOCAL	4311301	Rural	70	58	0	0	12	0	12
213	APEPDC	RAJAHMUNDRY	JAGGAMPETA	KATRAVULAPALLI	11KV SURAMPALAM AGL	4311303	Rural	326	280	0	0	46	0	46
214	APEPDC	RAJAHMUNDRY	JAGGAMPETA	RAJAPUDI	11KV RAJAPUDI AGL	4311203	Rural	82	73	0	0	9	0	9
215	APEPDC	RAJAHMUNDRY	JAGGAMPETA	RAJAPUDI	11KV RAJAPUDI INDL MIXED	4311202	Rural	16	13	0	0	3	0	3
216	APEPDC	RAJAHMUNDRY	JAGGAMPETA	RAJAPUDI	11KV RAJAPUDI RURAL	4311201	Rural	103	89	0	0	14	0	14
217	APEPDC	RAJAHMUNDRY	JAGGAMPETA	RAJAPUDI	11KV RAJAPUDI SS HQ	4311204	Rural	9	4	0	0	5	0	5
218	APEPDC	RAJAHMUNDRY	JAGGAMPETA	Vadisaleru	S.T.Rajapuram	4312303	Rural	44	38	0	0	6	0	6
219	APEPDC	RAJAHMUNDRY	JAGGAMPETA	Vadisaleru	Vadisaleru Rural	4312302	Rural	220	188	0	0	32	0	32
220	APEPDC	RAJAHMUNDRY	JAGGAMPETA	Vadisaleru	Vadisaleru Town	4312301	Rural	51	43	0	0	8	0	8
221	APEPDC	RAJAHMUNDRY	JAGGAMPETA	EELAKOLANU	11KV ATCHUTPURAM AGL FEEDER	4312402	Rural	17	14	0	0	3	0	3
222	APEPDC	RAJAHMUNDRY	JAGGAMPETA	EELAKOLANU	11KV EELAKOLANU AGL FEEDER	4312403	Rural	80	68	0	0	12	0	12
223	APEPDC	RAJAHMUNDRY	JAGGAMPETA	EELAKOLANU	11KV EELAKOLANU FEEDER	4312401	Rural	27	23	0	0	4	0	4
224	APEPDC	RAJAHMUNDRY	JAGGAMPETA	G.DONTHAMURU	11 KV G DONTAMURU	4312205	Rural	105	90	0	0	15	0	15
225	APEPDC	RAJAHMUNDRY	JAGGAMPETA	G.DONTHAMURU	11 KV NALLAMILLI	4312207	Rural	95	79	0	0	16	0	16
226	APEPDC	RAJAHMUNDRY	JAGGAMPETA	G.DONTHAMURU	11 KV VEERAMPALAM	4312206	Rural	142	122	0	0	20	0	20
227	APEPDC	RAJAHMUNDRY	JAGGAMPETA	G.DONTHAMURU	11KV BALAVARAM	4312109	Rural	57	46	0	0	11	0	11
228	APEPDC	RAJAHMUNDRY	JAGGAMPETA	G.DONTHAMURU	11KV EELAKOLANU	4312108	Rural	123	104	0	0	19	0	19
229	APEPDC	RAJAHMUNDRY	JAGGAMPETA	G.DONTHAMURU	11KV G DONTAMURU HQ FEEDER	4312208	Rural	4	4	0	0	0	0	0
230	APEPDC	RAJAHMUNDRY	JAGGAMPETA	G.DONTHAMURU	11KV SINGAMPALLI	4312203	Rural	84	71	0	0	13	0	13

Sl.No.	Zone name	Circle name	Division name	Substation name	Feeder name	Feeder ID	Urban/Rural	Total no of DT on Feeder	No of unmetered DTs	No of metered DTs			No. of DTs with functional meters	
										AMR metered (communi cable)	AMI metered (communi cable)	Non-AMR / AMI metered (non-communicabl e)	Communicati ng (Total No out of 7 and 8)	Non-Communicati ng (Total No out of 7,8 and 9)
	1	2	3		4			5=(6+7+8+9)	6	7	8	9	10	11
231	APEPDCL	RAJAHMUNDRY	JAGGAMPETA	G.DONTHAMURU	11KV WATER WORKS	4312204	Rural	5	4	0	0	1	0	1
232	APEPDCL	RAJAHMUNDRY	JAGGAMPETA	RANGAMPETA	11KV CARGIL	4312107	Rural	1	1	0	0	0	0	0
233	APEPDCL	RAJAHMUNDRY	JAGGAMPETA	RANGAMPETA	11KV NALLAMILLI	4312105	Rural	198	173	0	0	25	0	25
234	APEPDCL	RAJAHMUNDRY	JAGGAMPETA	RANGAMPETA	11KV NAYAKAMPALLI	4312104	Rural	168	145	0	0	23	0	23
235	APEPDCL	RAJAHMUNDRY	JAGGAMPETA	RANGAMPETA	11KV RAMESAMPETA	4312102	Rural	198	175	0	0	23	0	23
236	APEPDCL	RAJAHMUNDRY	JAGGAMPETA	RANGAMPETA	11KV RANGAMPETA	4312101	Rural	43	37	0	0	6	0	6
237	APEPDCL	RAJAHMUNDRY	JAGGAMPETA	RANGAMPETA	11KV RANGAMPETA INDUSTRIAL	4312110	Rural	28	24	0	0	4	0	4
238	APEPDCL	RAJAHMUNDRY	JAGGAMPETA	RANGAMPETA	11KV RAYAVARAM	4312111	Rural	243	209	0	0	34	0	34
239	APEPDCL	RAJAHMUNDRY	JAGGAMPETA	RANGAMPETA	11KV VADISALERU	4312103	Rural	227	198	0	0	29	0	29
240	APEPDCL	RAJAHMUNDRY	JAGGAMPETA	RANGAMPETA	11KV VIJAYA VISAKHA DEDICATED	4312106	Rural	0	0	0	0	0	0	0
241	APEPDCL	RAJAHMUNDRY	JAGGAMPETA	SINGAMPALLI	11KV MARRIPUDI AGL FEEDER	4312503	Rural	212	183	0	0	29	0	29
242	APEPDCL	RAJAHMUNDRY	JAGGAMPETA	SINGAMPALLI	11KV SINGAMPALLI AGL FEEDER	4312502	Rural	150	133	0	0	17	0	17
243	APEPDCL	RAJAHMUNDRY	JAGGAMPETA	SINGAMPALLI	11KV SINGAMPALLI HQ FEEDER	4312501	Rural	29	26	0	0	3	0	3
244	APEPDCL	RAJAHMUNDRY	JAGGAMPETA	KATHIPUDI	11KV AL SAMI AGRO PRODUTS	4324205	Rural	1	1	0	0	0	0	0
245	APEPDCL	RAJAHMUNDRY	JAGGAMPETA	KATHIPUDI	11KV INDUSTRIAL	4324203	Rural	27	23	0	0	4	0	4
246	APEPDCL	RAJAHMUNDRY	JAGGAMPETA	KATHIPUDI	11KV KATHIPUDI	4324201	Rural	178	164	0	0	14	0	14
247	APEPDCL	RAJAHMUNDRY	JAGGAMPETA	KATHIPUDI	11KV KATHIPUDI SS HQ FEEDER	4324207	Rural	63	55	0	0	8	0	8
248	APEPDCL	RAJAHMUNDRY	JAGGAMPETA	KATHIPUDI	11KV RAVIKAMPADU	4324202	Rural	188	161	0	0	27	0	27
249	APEPDCL	RAJAHMUNDRY	JAGGAMPETA	KRISHNAVARAM	11KV INDUSTRIAL	4316203	Rural	18	13	0	0	5	0	5
250	APEPDCL	RAJAHMUNDRY	JAGGAMPETA	KRISHNAVARAM	11KV IRRIPAKA	4316202	Rural	156	134	0	0	22	0	22
251	APEPDCL	RAJAHMUNDRY	JAGGAMPETA	KRISHNAVARAM	11KV TAMARADA	4316201	Rural	132	114	0	0	18	0	18
252	APEPDCL	RAJAHMUNDRY	JAGGAMPETA	VEERAVARAM	11KV JAGAPATHINAGARAM	4316303	Rural	170	146	0	0	24	0	24
253	APEPDCL	RAJAHMUNDRY	JAGGAMPETA	VEERAVARAM	11KV RCPURAM	4316302	Rural	237	201	0	0	36	0	36
254	APEPDCL	RAJAHMUNDRY	JAGGAMPETA	VEERAVARAM	11KV VEERAVARAM	4316301	Rural	42	36	0	0	6	0	6
255	APEPDCL	RAJAHMUNDRY	JAGGAMPETA	VELANKA	11 KV PEDDANAPALLI	4316104	Rural	156	134	0	0	22	0	22
256	APEPDCL	RAJAHMUNDRY	JAGGAMPETA	VELANKA	11KV GEDDANAPALLI	4316102	Rural	236	201	0	0	35	0	35
257	APEPDCL	RAJAHMUNDRY	JAGGAMPETA	VELANKA	11KV VELANKA	4316101	Rural	119	101	0	0	18	0	18
258	APEPDCL	RAJAHMUNDRY	JAGGAMPETA	VELANKA	11KV VELANKA 24 HOURS	4316103	Rural	49	41	0	0	8	0	8
259	APEPDCL	RAJAHMUNDRY	JAGGAMPETA	PRATHIPADU	11KV DHARAMAVARAM	4315105	Rural	100	86	0	0	14	0	14
260	APEPDCL	RAJAHMUNDRY	JAGGAMPETA	PRATHIPADU	11KV KIRLAMPUDI	4315103	Rural	90	77	0	0	13	0	13
261	APEPDCL	RAJAHMUNDRY	JAGGAMPETA	PRATHIPADU	11KV NAVABHARATHVENTURES	4315107	Rural	150	145	0	0	5	0	5
262	APEPDCL	RAJAHMUNDRY	JAGGAMPETA	PRATHIPADU	11KV NEW VEERAVARAM	4315108	Rural	116	104	0	0	12	0	12
263	APEPDCL	RAJAHMUNDRY	JAGGAMPETA	PRATHIPADU	11KV OMANGI	4315106	Rural	137	103	0	0	34	0	34
264	APEPDCL	RAJAHMUNDRY	JAGGAMPETA	PRATHIPADU	11KV PRATHIPADU	4315101	Rural	97	84	0	0	13	0	13

Sl.No.	Zone name	Circle name	Division name	Substation name	Feeder name	Feeder ID	Urban/Rural	Total no of DT on Feeder	No of unmetered DTs	No of metered DTs			No. of DTs with functional meters	
										AMR metered (communicable)	AMI metered (communicable)	Non-AMR / AMI metered (non-communicable)	Communicating (Total No out of 7 and 8)	Non-Communicating (Total No out of 7,8 and 9)
	1	2	3		4			5=(6+7+8+9)	6	7	8	9	10	11
265	APEPDC	RAJAHMUNDRY	JAGGAMPETA	PRATHIPADU	11KV VEERAVARAM	4315104	Rural	132	113	0	0	19	0	19
266	APEPDC	RAJAHMUNDRY	JAGGAMPETA	PRATHIPADU	11KV YELURU	4315102	Rural	118	100	0	0	18	0	18
267	APEPDC	RAJAHMUNDRY	JAGGAMPETA	UTTARAKANCHI	11KV CHSPUDI	4315202	Rural	215	183	0	0	32	0	32
268	APEPDC	RAJAHMUNDRY	JAGGAMPETA	UTTARAKANCHI	11KV MSNMETALINDUSTRIES	4315203	Rural	7	6	0	0	1	0	1
269	APEPDC	RAJAHMUNDRY	JAGGAMPETA	UTTARAKANCHI	11KV PEDDIPALEM	4315205	Rural	253	216	0	0	37	0	37
270	APEPDC	RAJAHMUNDRY	JAGGAMPETA	UTTARAKANCHI	11KV SANTHIASHRAM	4315201	Rural	226	195	0	0	31	0	31
271	APEPDC	RAJAHMUNDRY	JAGGAMPETA	UTTARAKANCHI	11KV UTTARAKANCHI 24 HOURS	4315204	Rural	17	14	0	0	3	0	3
272	APEPDC	RAJAHMUNDRY	JAGGAMPETA	ROWTHULAPUDI	11KV GIDIJAM	4324102	Rural	318	270	0	0	48	0	48
273	APEPDC	RAJAHMUNDRY	JAGGAMPETA	ROWTHULAPUDI	11KV GUMMAREGULA INDUSTRIAL	4324105	Rural	28	23	0	0	5	0	5
274	APEPDC	RAJAHMUNDRY	JAGGAMPETA	ROWTHULAPUDI	11KV KOTTAM	4324101	Rural	138	120	0	0	18	0	18
275	APEPDC	RAJAHMUNDRY	JAGGAMPETA	ROWTHULAPUDI	11KV ROWTHULAPUDI RURAL	4324104	Rural	233	199	0	0	34	0	34
276	APEPDC	RAJAHMUNDRY	JAGGAMPETA	ROWTHULAPUDI	11KV ROWTHULAPUDIMHQ AND INDL.	4324103	Rural	38	32	0	0	6	0	6
277	APEPDC	RAJAHMUNDRY	JAGGAMPETA	SANKHAVARAM	11KV MHQ	4324301	Rural	46	39	0	0	7	0	7
278	APEPDC	RAJAHMUNDRY	JAGGAMPETA	SANKHAVARAM	11KV ROYAL IMPORTS AND EXPORTS	4324206	Rural	0	0	0	0	0	0	0
279	APEPDC	RAJAHMUNDRY	JAGGAMPETA	SANKHAVARAM	11KV RURAL	4324302	Rural	344	298	0	0	46	0	46
280	APEPDC	RAJAHMUNDRY	JAGGAMPETA	YELESWARAM	11KV YELESWARAM	4314101	Rural	80	68	0	0	12	0	12
281	APEPDC	RAJAHMUNDRY	JAGGAMPETA	YELESWARAM	11 KV SPM AGRO TECH LIMITED	4314107	Rural	0	0	0	0	0	0	0
282	APEPDC	RAJAHMUNDRY	JAGGAMPETA	YELESWARAM	11KV CPWS DEDICATED	4314106	Rural	80	70	0	0	10	0	10
283	APEPDC	RAJAHMUNDRY	JAGGAMPETA	YELESWARAM	11KV GVPALEM	4314105	Rural	287	246	0	0	41	0	41
284	APEPDC	RAJAHMUNDRY	JAGGAMPETA	YELESWARAM	11KV LINGAMPARTHI	4314103	Rural	370	318	0	0	52	0	52
285	APEPDC	RAJAHMUNDRY	JAGGAMPETA	YELESWARAM	11KV Y.R.C.	4314104	Rural	44	37	0	0	7	0	7
286	APEPDC	RAJAHMUNDRY	JAGGAMPETA	YELESWARAM	11KV YERRAVARAM	4314102	Rural	183	154	0	0	29	0	29
287	APEPDC	RAJAHMUNDRY	JAGGAMPETA	YERRAVARAM	11KV SIRIPURAM	4314202	Rural	267	225	0	0	42	0	42
288	APEPDC	RAJAHMUNDRY	JAGGAMPETA	YERRAVARAM	11KV TIRUMALI	4314203	Rural	204	174	0	0	30	0	30
289	APEPDC	RAJAHMUNDRY	JAGGAMPETA	YERRAVARAM	11KV YERRAVARAM HQ 24 HRS FEEDER	4314204	Rural	17	16	0	0	1	0	1
290	APEPDC	RAJAHMUNDRY	JAGGAMPETA	YERRAVARAM	11KV YERRAVARAM SS HEAD QUATER	4314201	Rural	119	103	0	0	16	0	16
291	APEPDC	RAJAHMUNDRY	JAGGAMPETA	33/11KV ANNAYYAPETA SS	11KV G.MUSALAYYAPETA FEEDER	4323402	Rural	75	64	0	0	11	0	11
292	APEPDC	RAJAHMUNDRY	JAGGAMPETA	33/11KV ANNAYYAPETA SS	11KV PYDIKONDA FEEDER	4323403	Rural	36	32	0	0	4	0	4
293	APEPDC	RAJAHMUNDRY	JAGGAMPETA	33/11KV ANNAYYAPETA SS	11KV YERRAYYAPETA FEEDER	4323401	Rural	87	75	0	0	12	0	12
294	APEPDC	RAJAHMUNDRY	JAGGAMPETA	ANNAVARAM	11KV A.KOTHAPALLI	4323104	Rural	240	205	0	0	35	0	35
295	APEPDC	RAJAHMUNDRY	JAGGAMPETA	ANNAVARAM	11KV ANNAVARAM	4323101	Rural	145	125	0	0	20	0	20

Sl.No.	Zone name	Circle name	Division name	Substation name	Feeder name	Feeder ID	Urban/Rural	Total no of DT on Feeder	No of unmetered DTs	No of metered DTs			No. of DTs with functional meters	
										AMR metered (communicable)	AMI metered (communicable)	Non-AMR / AMI metered (non-communicable)	Communicating (Total No out of 7 and 8)	Non-Communicating (Total No out of 7,8 and 9)
	1	2	3		4			5=(6+7+8+9)	6	7	8	9	10	11
296	APEPDC	RAJAHMUNDRY	JAGGAMPETA	ANNAVARAM	11KV BENDAPUDI	4323102	Rural	131	116	0	0	15	0	15
297	APEPDC	RAJAHMUNDRY	JAGGAMPETA	ANNAVARAM	11KV DEVASTANAM	4323105	Rural	0	-1	0	0	1	0	1
298	APEPDC	RAJAHMUNDRY	JAGGAMPETA	ANNAVARAM	11KV THETAGUNTA	4323103	Rural	92	79	0	0	13	0	13
299	APEPDC	RAJAHMUNDRY	JAGGAMPETA	AV NAGARAM	11KV A V NAGARAM	4323301	Rural	69	60	0	0	9	0	9
300	APEPDC	RAJAHMUNDRY	JAGGAMPETA	AV NAGARAM	11KV RWS	4323304	Rural	99	86	0	0	13	0	13
301	APEPDC	RAJAHMUNDRY	JAGGAMPETA	AV NAGARAM	11KV SEETHARAMAPURAM	4323302	Rural	106	91	0	0	15	0	15
302	APEPDC	RAJAHMUNDRY	JAGGAMPETA	AV NAGARAM	11KV SRUNGAVRUKSHAM	4323303	Rural	150	128	0	0	22	0	22
303	APEPDC	RAJAHMUNDRY	JAGGAMPETA	AV NAGARAM	11KV LYFIUS	4323305	Rural	0	0	0	0	0	0	0
304	APEPDC	RAJAHMUNDRY	JAGGAMPETA	ONTIMAMIDI	11KV DANAVAIPETA	4323201	Rural	41	35	0	0	6	0	6
305	APEPDC	RAJAHMUNDRY	JAGGAMPETA	ONTIMAMIDI	11KV KRISNAPURAM	4323203	Rural	174	148	0	0	26	0	26
306	APEPDC	RAJAHMUNDRY	JAGGAMPETA	ONTIMAMIDI	11KV PERUMALLAPURAM	4323204	Rural	77	67	0	0	10	0	10
307	APEPDC	RAJAHMUNDRY	JAGGAMPETA	ONTIMAMIDI	11KV THONDANGI	4323202	Rural	37	31	0	0	6	0	6
308	APEPDC	RAJAHMUNDRY	JAGGAMPETA	K.E.CHINNAIHPALEM	11KV BALARAMPURAM	4322202	Rural	250	214	0	0	36	0	36
309	APEPDC	RAJAHMUNDRY	JAGGAMPETA	K.E.CHINNAIHPALEM	11KV K.E.CHINNAYYAPALEM MHQ	4322201	Rural	21	18	0	0	3	0	3
310	APEPDC	RAJAHMUNDRY	JAGGAMPETA	K.E.CHINNAIHPALEM	11KV L.D.PETA	4322203	Rural	63	53	0	0	10	0	10
311	APEPDC	RAJAHMUNDRY	JAGGAMPETA	KOTANANDURU	11KV BH.KOTA	4322103	Rural	183	156	0	0	27	0	27
312	APEPDC	RAJAHMUNDRY	JAGGAMPETA	KOTANANDURU	11KV KOTANANDURU(R)	4322102	Rural	226	191	0	0	35	0	35
313	APEPDC	RAJAHMUNDRY	JAGGAMPETA	KOTANANDURU	11KV KOTANANDURU(T)	4322101	Rural	74	63	0	0	11	0	11
314	APEPDC	RAJAHMUNDRY	JAGGAMPETA	KOTANANDURU	11KV T.J.NAGARAM	4322104	Rural	142	121	0	0	21	0	21
315	APEPDC	RAJAHMUNDRY	JAGGAMPETA	33/11KV K.O MALLAVARAM SS	11KV DONDAWAKA	4321502	Rural	193	166	0	0	27	0	27
316	APEPDC	RAJAHMUNDRY	JAGGAMPETA	33/11KV K.O MALLAVARAM SS	11KV K.O.MALLAVARAM	4321501	Rural	30	26	0	0	4	0	4
317	APEPDC	RAJAHMUNDRY	JAGGAMPETA	33/11KV K.O MALLAVARAM SS	11KV S.R.PETA	4321503	Rural	35	30	0	0	5	0	5
318	APEPDC	RAJAHMUNDRY	JAGGAMPETA	D.POLAVARAM	11KV D.POLAVARAM	4321203	Rural	38	32	0	0	6	0	6
319	APEPDC	RAJAHMUNDRY	JAGGAMPETA	D.POLAVARAM	11KV NSVNAGARAM	4321201	Rural	285	244	0	0	41	0	41
320	APEPDC	RAJAHMUNDRY	JAGGAMPETA	D.POLAVARAM	11KV RAPAKA	4321202	Rural	113	97	0	0	16	0	16
321	APEPDC	RAJAHMUNDRY	JAGGAMPETA	TETAGUNTA	11KV INDUSTRIAL	4321401	Rural	50	42	0	0	8	0	8
322	APEPDC	RAJAHMUNDRY	JAGGAMPETA	TETAGUNTA	11KV RAJULA KOTTURU	4321404	Rural	26	22	0	0	4	0	4
323	APEPDC	RAJAHMUNDRY	JAGGAMPETA	TETAGUNTA	11KV TETAGUNTA	4321402	Rural	158	135	0	0	23	0	23
324	APEPDC	RAJAHMUNDRY	JAGGAMPETA	TETAGUNTA	11KV YERRAKONERU	4321403	Rural	169	144	0	0	25	0	25
325	APEPDC	RAJAHMUNDRY	JAGGAMPETA	TUNI (CHAMAVARAM)	11KV TUNITOWN-II	4321102	Rural	142	135	0	0	7	0	7
326	APEPDC	RAJAHMUNDRY	JAGGAMPETA	TUNI (CHAMAVARAM)	11KV CHAMAVARAM	4321103	Rural	240	195	0	0	45	0	45
327	APEPDC	RAJAHMUNDRY	JAGGAMPETA	TUNI (CHAMAVARAM)	11KV RK.PALEM	4321104	Rural	147	127	0	0	20	0	20
328	APEPDC	RAJAHMUNDRY	JAGGAMPETA	TUNI (CHAMAVARAM)	11KV TUNITOWN-I	4321101	Rural	49	38	0	0	11	0	11
329	APEPDC	RAJAHMUNDRY	JAGGAMPETA	33/11KV THANDAVA	11 KV KATRALLA KONDA	4321601	Rural	92	79	0	0	13	0	13

Sl.No.	Zone name	Circle name	Division name	Substation name	Feeder name	Feeder ID	Urban/Rural	Total no of DT on Feeder	No of unmetered DTs	No of metered DTs			No. of DTs with functional meters	
										AMR metered (communcable)	AMI metered (communcable)	Non-AMR / AMI metered (non-communcable)	Communicating (Total No out of 7 and 8)	Non-Communicating (Total No out of 7,8 and 9)
	1	2	3		4			5=(6+7+8+9)	6	7	8	9	10	11
330	APEPDC	RAJAHMUNDRY	JAGGAMPETA	33/11KV THANDAVA	11 KV MARUWADA	4321603	Rural	107	93	0	0	14	0	14
331	APEPDC	RAJAHMUNDRY	JAGGAMPETA	33/11KV THANDAVA	11 KV TALUPULAMMA LOVA TEMPLE	4321602	Rural	59	51	0	0	8	0	8
332	APEPDC	RAJAHMUNDRY	JAGGAMPETA	33/11KV THANDAVA	11KV SEETHARAMAPURAM	4321604	Urban	1	-19	31	0	20	0	51
333	APEPDC	RAJAHMUNDRY	JAGGAMPETA	SAI NAGAR INDOOR	GANAPATHI NAGAR	4321701	Urban	7	6	1	0	1	0	2
334	APEPDC	RAJAHMUNDRY	JAGGAMPETA	SAI NAGAR INDOOR	GNT ROAD	4321703	Urban	7	7	0	0	0	0	0
335	APEPDC	RAJAHMUNDRY	JAGGAMPETA	SAI NAGAR INDOOR	S ANNAVARAM	4321704	Rural	32	28	0	0	4	0	4
336	APEPDC	RAJAHMUNDRY	JAGGAMPETA	SAI NAGAR INDOOR	SAI NAGAR	4321702	Urban	29	17	15	0	12	0	27
337	APEPDC	RAJAHMUNDRY	JAGGAMPETA	VEERAVARAPU PETA	11KV GOVT.HOSPITAL	4321301	Urban	105	62	52	0	43	0	95
338	APEPDC	RAJAHMUNDRY	JAGGAMPETA	VEERAVARAPU PETA	11KV BALAJITEMPLE	4321302	Urban	76	38	47	0	38	0	85
339	APEPDC	RAJAHMUNDRY	JAGGAMPETA	VEERAVARAPU PETA	11KV PAMPADRI	4321303	Urban	57	36	26	0	21	0	47
340	APEPDC	RAJAHMUNDRY	KAKINADA	KARAKUDURU	11KV A.P.TRAYAM RURAL	4244203	Rural	60	51	0	0	9	0	9
341	APEPDC	RAJAHMUNDRY	KAKINADA	KARAKUDURU	11KV KARAKUDURU INDUSTRIAL	4244202	Rural	88	75	0	0	13	0	13
342	APEPDC	RAJAHMUNDRY	KAKINADA	KARAKUDURU	11KV KARAKUDURU INDUSTRIAL-2	4244204	Rural	109	94	0	0	15	0	15
343	APEPDC	RAJAHMUNDRY	KAKINADA	KARAKUDURU	11KV KARAKUDURU SS HQ	4244201	Rural	37	31	0	0	6	0	6
344	APEPDC	RAJAHMUNDRY	KAKINADA	KARAKUDURU	PEDAPUDI LIS	4244205	Rural	0	0	0	0	0	0	0
345	APEPDC	RAJAHMUNDRY	KAKINADA	KARAKUDURU	11KV KARAKUDURU INDUSTRIAL III	4244206	Rural	8	-1	0	0	9	0	9
346	APEPDC	RAJAHMUNDRY	KAKINADA	PEDAPUDI	11KV PATI	4244107	Rural	53	48	0	0	5	0	5
347	APEPDC	RAJAHMUNDRY	KAKINADA	PEDAPUDI	11KV DOMADA	4244103	Rural	223	193	0	0	30	0	30
348	APEPDC	RAJAHMUNDRY	KAKINADA	PEDAPUDI	11KV G.MAMIDADA	4244101	Rural	118	99	0	0	19	0	19
349	APEPDC	RAJAHMUNDRY	KAKINADA	PEDAPUDI	11KV INDUSTRIAL	4244104	Rural	56	48	0	0	8	0	8
350	APEPDC	RAJAHMUNDRY	KAKINADA	PEDAPUDI	11KV LIFT IRRIGATION	4244106	Rural	0	0	0	0	0	0	0
351	APEPDC	RAJAHMUNDRY	KAKINADA	PEDAPUDI	11KV PEDAPUDIMHQ	4244102	Rural	107	92	0	0	15	0	15
352	APEPDC	RAJAHMUNDRY	KAKINADA	PEDAPUDI	11KV VENDRA	4244105	Rural	240	207	0	0	33	0	33
353	APEPDC	RAJAHMUNDRY	KAKINADA	33/11KV KUYYERU	DUGGUDURU	4223303	Rural	144	125	0	0	19	0	19
354	APEPDC	RAJAHMUNDRY	KAKINADA	33/11KV KUYYERU	11KV INDUSTRIAL 2	4223304	Rural	30	20	0	0	10	0	10
355	APEPDC	RAJAHMUNDRY	KAKINADA	33/11KV KUYYERU	KUYYERU INDUSTRIAL	4223302	Rural	126	100	0	0	26	0	26
356	APEPDC	RAJAHMUNDRY	KAKINADA	33/11KV KUYYERU	KUYYERU SS HQ	4223301	Rural	12	10	0	0	2	0	2
357	APEPDC	RAJAHMUNDRY	KAKINADA	ARYAVATAM	11KV ANDRANGI	4223103	Rural	141	121	0	0	20	0	20
358	APEPDC	RAJAHMUNDRY	KAKINADA	ARYAVATAM	11KV GORRIPUDI	4223104	Rural	104	91	0	0	13	0	13
359	APEPDC	RAJAHMUNDRY	KAKINADA	ARYAVATAM	11KV INDUSTRIAL	4223102	Rural	91	77	0	0	14	0	14
360	APEPDC	RAJAHMUNDRY	KAKINADA	ARYAVATAM	11KV KAJULURUMHQ	4223101	Rural	21	18	0	0	3	0	3
361	APEPDC	RAJAHMUNDRY	KAKINADA	ARYAVATAM	11KV SHEELA	4223105	Rural	81	69	0	0	12	0	12
362	APEPDC	RAJAHMUNDRY	KAKINADA	ARYAVATAM	11KV YANDAMURU INDUSTRIAL	4223106	Rural	32	27	0	0	5	0	5
363	APEPDC	RAJAHMUNDRY	KAKINADA	ARYAVATAM	ARYAVATAM SS HQ	4223107	Rural	70	60	0	0	10	0	10

Sl.No.	Zone name	Circle name	Division name	Substation name	Feeder name	Feeder ID	Urban/Ru ral	Total no of DT on Feeder	No of unmetered DTs	No of metered DTs			No. of DTs with functional meters	
										AMR metered (communi cable)	AMI metered (communi cable)	Non-AMR / AMI metered (non- communicabl e)	Communicati ng (Total No out of 7 and 8)	Non- Communicati ng (Total No out of 7,8 and 9)
	1	2	3		4			5=(6+7+8+9)	6	7	8	9	10	11
364	APEPDCL	RAJAHMUNDRY	KAKINADA	ARYAVATAM	PEDDAPURRAPADU LIFT IRRIGATION	4223108	Rural	0	0	0	0	0	0	0
365	APEPDCL	RAJAHMUNDRY	KAKINADA	KAJULURU	11KV KAJULURU INDUSTRIAL	4223201	Rural	170	146	0	0	24	0	24
366	APEPDCL	RAJAHMUNDRY	KAKINADA	KAJULURU	11KV KAJULURU MHQ 2	4223202	Rural	72	61	0	0	11	0	11
367	APEPDCL	RAJAHMUNDRY	KAKINADA	KAJULURU	11KV ONTITADI	4223203	Rural	80	68	0	0	12	0	12
368	APEPDCL	RAJAHMUNDRY	KAKINADA	INJARAM	11KV INDUSTRIAL	4221203	Rural	78	66	0	0	12	0	12
369	APEPDCL	RAJAHMUNDRY	KAKINADA	INJARAM	11KV INJARAM	4221201	Rural	39	32	0	0	7	0	7
370	APEPDCL	RAJAHMUNDRY	KAKINADA	INJARAM	11KV INJARAMHEADQUARTER	4221204	Rural	30	25	0	0	5	0	5
371	APEPDCL	RAJAHMUNDRY	KAKINADA	INJARAM	11KV KOLANKA	4221202	Rural	45	38	0	0	7	0	7
372	APEPDCL	RAJAHMUNDRY	KAKINADA	INJARAM	11 KV SUNKARAPALEM	4221205	Rural	101	89	0	0	12	0	12
373	APEPDCL	RAJAHMUNDRY	KAKINADA	33/11KV VELANGI	11KV INDUSTRIAL	4222302	Rural	66	56	0	0	10	0	10
374	APEPDCL	RAJAHMUNDRY	KAKINADA	33/11KV VELANGI	11KV KURADA	4222303	Rural	64	51	0	0	13	0	13
375	APEPDCL	RAJAHMUNDRY	KAKINADA	33/11KV VELANGI	11KV VELANGI 2	4222301	Rural	60	54	0	0	6	0	6
376	APEPDCL	RAJAHMUNDRY	KAKINADA	KARAPA	11KV KARAPAMHQ	4222101	Rural	117	100	0	0	17	0	17
377	APEPDCL	RAJAHMUNDRY	KAKINADA	KARAPA	11KV KARAPARURAL	4222102	Rural	62	53	0	0	9	0	9
378	APEPDCL	RAJAHMUNDRY	KAKINADA	KARAPA	11KV VELANGI	4222103	Rural	139	120	0	0	19	0	19
379	APEPDCL	RAJAHMUNDRY	KAKINADA	NADAKUDURU	11KV GURAJANAPALLI	4222203	Rural	50	42	0	0	8	0	8
380	APEPDCL	RAJAHMUNDRY	KAKINADA	NADAKUDURU	11KV NADAKUDURU 2	4222201	Rural	139	118	0	0	21	0	21
381	APEPDCL	RAJAHMUNDRY	KAKINADA	NADAKUDURU	11KV NADAKUDURU INDUSTRIAL	4222202	Rural	169	145	0	0	24	0	24
382	APEPDCL	RAJAHMUNDRY	KAKINADA	CHOLLANGI	CHOLLANGI INDUSTRIAL	4221304	Rural	105	92	0	0	13	0	13
383	APEPDCL	RAJAHMUNDRY	KAKINADA	CHOLLANGI	CHOLLANGI SS HQ	4221301	Rural	39	33	0	0	6	0	6
384	APEPDCL	RAJAHMUNDRY	KAKINADA	CHOLLANGI	G.VEMAVARAM	4221302	Rural	121	103	0	0	18	0	18
385	APEPDCL	RAJAHMUNDRY	KAKINADA	CHOLLANGI	PATAVALA INDUSTRIAL	4221303	Rural	205	175	0	0	30	0	30
386	APEPDCL	RAJAHMUNDRY	KAKINADA	TALLAREVU	11KV COASTAL AQUA	4221106	Rural	0	0	0	0	0	0	0
387	APEPDCL	RAJAHMUNDRY	KAKINADA	TALLAREVU	11KV CORANGI	4221103	Rural	51	43	0	0	8	0	8
388	APEPDCL	RAJAHMUNDRY	KAKINADA	TALLAREVU	11KV CORANGI INDL	4221104	Rural	125	107	0	0	18	0	18
389	APEPDCL	RAJAHMUNDRY	KAKINADA	TALLAREVU	11KV GADIMOGA	4221102	Rural	145	126	0	0	19	0	19
390	APEPDCL	RAJAHMUNDRY	KAKINADA	TALLAREVU	11KV GSPC	4221105	Rural	75	64	0	0	11	0	11
391	APEPDCL	RAJAHMUNDRY	KAKINADA	TALLAREVU	11KV PALLIPALEM	4221101	Rural	185	159	0	0	26	0	26
392	APEPDCL	RAJAHMUNDRY	KAKINADA	ANANDABHARATHI	11KV CINEMA ROAD	4211403	Urban	15	10	6	0	5	0	11
393	APEPDCL	RAJAHMUNDRY	KAKINADA	ANANDABHARATHI	11KV RAMAKRISHNARAO PETA	4211402	Urban	18	5	16	0	13	0	29
394	APEPDCL	RAJAHMUNDRY	KAKINADA	ANANDABHARATHI	11KV SATYAPRASANNA NAGAR	4211401	Urban	41	34	8	0	7	0	15
395	APEPDCL	RAJAHMUNDRY	KAKINADA	GGH	AMBEDKAR BHAVAN	4211303	Urban	29	16	16	0	13	0	29
396	APEPDCL	RAJAHMUNDRY	KAKINADA	GGH	GGH K	4211302	Urban	4	2	2	0	2	0	4
397	APEPDCL	RAJAHMUNDRY	KAKINADA	GGH	WARF ROAD	4211301	Urban	36	20	20	0	16	0	36
398	APEPDCL	RAJAHMUNDRY	KAKINADA	POWER HOUSE	11KV MASEED	4211107	Urban	33	21	15	0	12	0	27

Sl.No.	Zone name	Circle name	Division name	Substation name	Feeder name	Feeder ID	Urban/Rural	Total no of DT on Feeder	No of unmetered DTs	No of metered DTs			No. of DTs with functional meters	
										AMR metered (communicable)	AMI metered (communicable)	Non-AMR / AMI metered (non-communicable)	Communicating (Total No out of 7 and 8)	Non-Communicating (Total No out of 7,8 and 9)
	1	2	3		4			5=(6+7+8+9)	6	7	8	9	10	11
399	APEPDCL	RAJAHMUNDRY	KAKINADA	POWER HOUSE	11KV AMBEDKAR	4211106	Urban	32	19	16	0	13	0	29
400	APEPDCL	RAJAHMUNDRY	KAKINADA	POWER HOUSE	11KV MAINROAD	4211105	Urban	63	40	28	0	23	0	51
401	APEPDCL	RAJAHMUNDRY	KAKINADA	POWER HOUSE	11KV DEVALAYAM	4211104	Urban	42	24	22	0	18	0	40
402	APEPDCL	RAJAHMUNDRY	KAKINADA	POWER HOUSE	11KV MUNICIPALOFFICE	4211103	Urban	27	13	17	0	14	0	31
403	APEPDCL	RAJAHMUNDRY	KAKINADA	POWER HOUSE	11KV RAMARAOPETA	4211102	Urban	99	53	56	0	46	0	102
404	APEPDCL	RAJAHMUNDRY	KAKINADA	POWER HOUSE	11KV GGH	4211101	Urban	3	2	1	0	1	0	2
405	APEPDCL	RAJAHMUNDRY	KAKINADA	SANTHACHERUVU	11KV GANJAMVARI STREET	4211504	Urban	13	8	7	0	5	0	12
406	APEPDCL	RAJAHMUNDRY	KAKINADA	SANTHACHERUVU	11KV GLASS HOUSE	4211503	Urban	8	6	2	0	2	0	4
407	APEPDCL	RAJAHMUNDRY	KAKINADA	SANTHACHERUVU	11KV GOLD MARKET	4211506	Urban	47	28	23	0	19	0	42
408	APEPDCL	RAJAHMUNDRY	KAKINADA	SANTHACHERUVU	11KV RAGAMPETA	4211501	Urban	25	14	14	0	11	0	25
409	APEPDCL	RAJAHMUNDRY	KAKINADA	SANTHACHERUVU	11KV RANGANAIDU STREET	4211502	Urban	15	3	15	0	12	0	27
410	APEPDCL	RAJAHMUNDRY	KAKINADA	SANTHACHERUVU	11KV SUPER BAZAR	4211505	Urban	12	8	5	0	4	0	9
411	APEPDCL	RAJAHMUNDRY	KAKINADA	INDOOR PORT	11KV YETIMOGA	4212105	Urban	37	10	32	0	27	0	59
412	APEPDCL	RAJAHMUNDRY	KAKINADA	INDOOR PORT	11KV BEACHROAD	4212104	Urban	27	17	11	0	10	0	21
413	APEPDCL	RAJAHMUNDRY	KAKINADA	INDOOR PORT	11KV COMMERCIAL	4212102	Urban	14	9	6	0	5	0	11
414	APEPDCL	RAJAHMUNDRY	KAKINADA	INDOOR PORT	11KV S.N.PURAM	4212101	Urban	27	15	15	0	12	0	27
415	APEPDCL	RAJAHMUNDRY	KAKINADA	JNTU	11KV JNTU	4213304	Urban	3	2	1	0	1	0	2
416	APEPDCL	RAJAHMUNDRY	KAKINADA	JNTU	11KV MADHAVANAGAR	4213303	Urban	39	16	28	0	23	0	51
417	APEPDCL	RAJAHMUNDRY	KAKINADA	JNTU	11KV VENKATNAGAR	4213302	Urban	46	28	22	0	18	0	40
418	APEPDCL	RAJAHMUNDRY	KAKINADA	JNTU	11KV GODARIGUNTA	4213301	Urban	56	34	27	0	22	0	49
419	APEPDCL	RAJAHMUNDRY	KAKINADA	JNTU	11KV SURESH NAGAR	4213305	Urban	62	42	25	0	20	0	45
420	APEPDCL	RAJAHMUNDRY	KAKINADA	NAGAMALLITHOTA	11KV VIDYUTHNAGAR	4213204	Urban	129	23	130	0	106	0	236
421	APEPDCL	RAJAHMUNDRY	KAKINADA	NAGAMALLITHOTA	11KV SRIRAMNAGAR	4213203	Urban	82	67	19	0	15	0	34
422	APEPDCL	RAJAHMUNDRY	KAKINADA	NAGAMALLITHOTA	11KV SIDDHARDANAGAR	4213202	Urban	43	25	22	0	18	0	40
423	APEPDCL	RAJAHMUNDRY	KAKINADA	NAGAMALLITHOTA	11KV NAGAMALLITHOTA	4213201	Urban	80	44	44	0	36	0	80
424	APEPDCL	RAJAHMUNDRY	KAKINADA	NEW KAKINADA	11KV RECHERLAPETA	4213105	Urban	40	26	18	0	14	0	32
425	APEPDCL	RAJAHMUNDRY	KAKINADA	NEW KAKINADA	11KV STADIUM	4213104	Urban	53	16	45	0	37	0	82
426	APEPDCL	RAJAHMUNDRY	KAKINADA	NEW KAKINADA	11KV R.T.C	4213103	Urban	41	32	10	0	9	0	19
427	APEPDCL	RAJAHMUNDRY	KAKINADA	NEW KAKINADA	11KV KOKILA	4213102	Urban	58	27	38	0	31	0	69
428	APEPDCL	RAJAHMUNDRY	KAKINADA	NEW KAKINADA	11KV BHANUGUDI	4213101	Urban	104	61	52	0	43	0	95
429	APEPDCL	RAJAHMUNDRY	KAKINADA	DAIRY FORM	11KV CHITTINADUPORT	4211204	Urban	0	0	0	0	0	0	0
430	APEPDCL	RAJAHMUNDRY	KAKINADA	DAIRY FORM	11KV REVENUECOLONY	4211203	Urban	104	62	51	0	42	0	93
431	APEPDCL	RAJAHMUNDRY	KAKINADA	DAIRY FORM	11KV INDUSTRIAL	4211202	Urban	59	40	58	0	19	0	77
432	APEPDCL	RAJAHMUNDRY	KAKINADA	DAIRY FORM	11KV PALLAMRAJUNAGAR	4211201	Urban	75	48	33	0	27	0	60
433	APEPDCL	RAJAHMUNDRY	KAKINADA	DAIRY FORM	11KV SAMBAMURTHYNAGAR	4211205	Urban	55	31	29	0	24	0	53

Sl.No.	Zone name	Circle name	Division name	Substation name	Feeder name	Feeder ID	Urban/Ru ral	Total no of DT on Feeder	No of unmetere d DTs	No of metered DTs			No. of DTs with functional meters	
										AMR metered (communi cable)	AMI metered (communi cable)	Non-AMR / AMI metered (non- communica ble)	Communicati ng (Total No out of 7 and 8)	Non- Communicati ng (Total No out of 7,8 and 9)
	1	2	3		4			5=(6+7+8+9)	6	7	8	9	10	11
434	APEPDCL	RAJAHMUNDRY	KAKINADA	33/11KV VALASAPAKALA SS	GANGALAMMATEMPLE	4224502	Rural	33	28	0	0	5	0	5
435	APEPDCL	RAJAHMUNDRY	KAKINADA	33/11KV VALASAPAKALA SS	V.S.LAKSHMI	4224503	Urban	12	9	4	0	3	0	7
436	APEPDCL	RAJAHMUNDRY	KAKINADA	33/11KV VALASAPAKALA SS	VALASAPAKALA	4224501	Urban	27	16	14	0	11	0	25
437	APEPDCL	RAJAHMUNDRY	KAKINADA	GAIGOLUPADU	GYGOLUPADU	4224404	Urban	18	11	7	0	7	0	14
438	APEPDCL	RAJAHMUNDRY	KAKINADA	GAIGOLUPADU	BHAVANNARAYANA TEMPLE	4224403	Rural	86	74	0	0	12	0	12
439	APEPDCL	RAJAHMUNDRY	KAKINADA	GAIGOLUPADU	FCI COLONY	4224402	Urban	57	41	20	0	16	0	36
440	APEPDCL	RAJAHMUNDRY	KAKINADA	GAIGOLUPADU	JEWEL CITY	4224401	Rural	43	40	0	0	3	0	3
441	APEPDCL	RAJAHMUNDRY	KAKINADA	SARPAVARAM	11KV SIMHADRINAGAR	4224107	Urban	36	24	15	0	12	0	27
442	APEPDCL	RAJAHMUNDRY	KAKINADA	SARPAVARAM	11KV APSP	4224106	Rural	106	91	0	0	15	0	15
443	APEPDCL	RAJAHMUNDRY	KAKINADA	SARPAVARAM	11KV GANGARAJUNAGAR	4224105	Urban	48	33	20	0	15	0	35
444	APEPDCL	RAJAHMUNDRY	KAKINADA	SARPAVARAM	11KV ANDHRAJYOTHI INDUSTRIAL	4224104	Rural	98	86	0	0	12	0	12
445	APEPDCL	RAJAHMUNDRY	KAKINADA	SARPAVARAM	11KV SETRAJINDL	4224103	Rural	32	28	0	0	4	0	4
446	APEPDCL	RAJAHMUNDRY	KAKINADA	SARPAVARAM	11KV SARPAVARAM	4224102	Urban	59	38	25	0	21	0	46
447	APEPDCL	RAJAHMUNDRY	KAKINADA	SARPAVARAM	11KV ASHRAM SCHOOL	4224101	Urban	79	45	41	0	34	0	75
448	APEPDCL	RAJAHMUNDRY	KAKINADA	SASIKANTHNAGAR	11KV WATER WORKS	4224304	Urban	0	0	1	0	0	0	1
449	APEPDCL	RAJAHMUNDRY	KAKINADA	SASIKANTHNAGAR	11KV R.T.O	4224303	Urban	71	47	30	0	24	0	54
450	APEPDCL	RAJAHMUNDRY	KAKINADA	SASIKANTHNAGAR	11KV BOATCLUB	4224302	Urban	43	29	18	0	14	0	32
451	APEPDCL	RAJAHMUNDRY	KAKINADA	SASIKANTHNAGAR	11KV SASIKANTHNAGAR	4224301	Urban	89	58	38	0	31	0	69
452	APEPDCL	RAJAHMUNDRY	KAKINADA	ANNAMGHATI	11KV TARAKARAMA NAGAR FEEDER	4214203	Urban	44	29	19	0	15	0	34
453	APEPDCL	RAJAHMUNDRY	KAKINADA	ANNAMGHATI	11KV WATER WORKS FEEDER	4214202	Urban	41	41	0	0	0	0	0
454	APEPDCL	RAJAHMUNDRY	KAKINADA	ANNAMGHATI	11KV GATHI FEEDER	4214201	Urban	33	20	16	0	13	0	29
455	APEPDCL	RAJAHMUNDRY	KAKINADA	JN PURAM	11KV CHOLLANGI	4214101	Urban	30	19	13	0	11	0	24
456	APEPDCL	RAJAHMUNDRY	KAKINADA	JN PURAM	11KV NADAKUDURU	4214104	Rural	123	120	0	0	3	0	3
457	APEPDCL	RAJAHMUNDRY	KAKINADA	JN PURAM	11KV N.S.ROAD	4214106	Urban	65	43	27	0	22	0	49
458	APEPDCL	RAJAHMUNDRY	KAKINADA	JN PURAM	11KV J.N.PURAM	4214105	Urban	55	35	24	0	20	0	44
459	APEPDCL	RAJAHMUNDRY	KAKINADA	JN PURAM	11KV INDUSTRIAL/ARATAKATLA	4214102	Urban	56	54	2	0	2	0	4
460	APEPDCL	RAJAHMUNDRY	KAKINADA	JN PURAM	11KV DRIVERS COLONY	4214107	Urban	41	25	21	0	16	0	37
461	APEPDCL	RAJAHMUNDRY	KAKINADA	33/11KV INDRAPALEM	CHEEDIGA	4215301	Rural	55	47	0	0	8	0	8
462	APEPDCL	RAJAHMUNDRY	KAKINADA	33/11KV INDRAPALEM	GANGANAPALLI	4215302	Rural	93	81	0	0	12	0	12
463	APEPDCL	RAJAHMUNDRY	KAKINADA	33/11KV INDRAPALEM	REPURU	4215303	Rural	47	40	0	0	7	0	7
464	APEPDCL	RAJAHMUNDRY	KAKINADA	PRATHAP NAGAR	11KV KOVVADA	4215106	Urban	41	26	19	0	15	0	34
465	APEPDCL	RAJAHMUNDRY	KAKINADA	PRATHAP NAGAR	11KV PRATAPNAGAR	4215105	Urban	76	49	33	0	27	0	60
466	APEPDCL	RAJAHMUNDRY	KAKINADA	PRATHAP NAGAR	11KV INDRAPALEM	4215104	Urban	49	33	20	0	16	0	36

Sl.No.	Zone name	Circle name	Division name	Substation name	Feeder name	Feeder ID	Urban/Rural	Total no of DT on Feeder	No of unmetered DTs	No of metered DTs			No. of DTs with functional meters	
										AMR metered (communicable)	AMI metered (communicable)	Non-AMR / AMI metered (non-communicable)	Communicating (Total No out of 7 and 8)	Non-Communicating (Total No out of 7,8 and 9)
	1	2	3		4			5=(6+7+8+9)	6	7	8	9	10	11
467	APEPDC	RAJAHMUNDRY	KAKINADA	PRATHAP NAGAR	11KV ASHOK NAGAR	4215102	Urban	64	41	28	0	23	0	51
468	APEPDC	RAJAHMUNDRY	KAKINADA	PRATHAP NAGAR	11KV GANDHINAGAR	4215101	Urban	80	53	32	0	27	0	59
469	APEPDC	RAJAHMUNDRY	KAKINADA	PRATHAP NAGAR	11KV TREASURY COLONY	4215107	Urban	42	26	20	0	16	0	36
470	APEPDC	RAJAHMUNDRY	KAKINADA	SARADAMBA	11KV MADHURANAGAR	4215203	Urban	97	62	43	0	35	0	78
471	APEPDC	RAJAHMUNDRY	KAKINADA	SARADAMBA	11KV KONDAYYAPALEM	4215202	Urban	15	-9	30	0	24	0	54
472	APEPDC	RAJAHMUNDRY	KAKINADA	SARADAMBA	11KV ZP GUEST HOUSE	4215201	Urban	64	41	28	0	23	0	51
473	APEPDC	RAJAHMUNDRY	KAKINADA	THIMMAPURAM	11KV APEX	4254104	Rural	0	0	0	0	0	0	0
474	APEPDC	RAJAHMUNDRY	KAKINADA	THIMMAPURAM	11KV PANASAPADU	4254101	Rural	128	127	0	0	1	0	1
475	APEPDC	RAJAHMUNDRY	KAKINADA	THIMMAPURAM	11KV THIMMAPURAM-PANDURU	4254103	Rural	87	77	0	0	10	0	10
476	APEPDC	RAJAHMUNDRY	KAKINADA	THIMMAPURAM	11KV VAKALAPUDI	4254102	Rural	90	78	0	0	12	0	12
477	APEPDC	RAJAHMUNDRY	KAKINADA	VAKALAPUDI	11KV ACHALMOR	4224205	Rural	0	0	0	0	0	0	0
478	APEPDC	RAJAHMUNDRY	KAKINADA	VAKALAPUDI	11KV AGARWAL INDUSTRIES	4224209	Rural	0	0	0	0	0	0	0
479	APEPDC	RAJAHMUNDRY	KAKINADA	VAKALAPUDI	11KV BHAGAWATHI INDUSTRY	4224208	Rural	0	0	0	0	0	0	0
480	APEPDC	RAJAHMUNDRY	KAKINADA	VAKALAPUDI	11KV I.O.C.L	4224202	Rural	46	39	0	0	7	0	7
481	APEPDC	RAJAHMUNDRY	KAKINADA	VAKALAPUDI	11KV INDUSTRIAL	4224203	Rural	79	68	0	0	11	0	11
482	APEPDC	RAJAHMUNDRY	KAKINADA	VAKALAPUDI	11KV INDUSTRIAL 2	4224204	Rural	54	46	0	0	8	0	8
483	APEPDC	RAJAHMUNDRY	KAKINADA	VAKALAPUDI	11KV LOHIYA	4224210	Rural	0	0	0	0	0	0	0
484	APEPDC	RAJAHMUNDRY	KAKINADA	VAKALAPUDI	11KV NEMAM	4224201	Rural	139	127	0	0	12	0	12
485	APEPDC	RAJAHMUNDRY	KAKINADA	VAKALAPUDI	11KV NIKHIL REFINIRIES	4224206	Rural	14	12	0	0	2	0	2
486	APEPDC	RAJAHMUNDRY	KAKINADA	VAKALAPUDI	11KV UNIVERSAL BIO FUEL	4224211	Rural	0	0	0	0	0	0	0
487	APEPDC	RAJAHMUNDRY	KAKINADA	VAKALAPUDI	11KV MINORPETA	4224207	Rural	2	2	0	0	0	0	0
488	APEPDC	RAJAHMUNDRY	KAKINADA	B PRATHIPADU	11KV GOLLAPROLU TOWN	4232201	Urban	104	67	45	0	37	0	82
489	APEPDC	RAJAHMUNDRY	KAKINADA	B PRATHIPADU	11KV GOLLAPROLU INDUSTRIAL	4232202	Urban	43	22	25	0	21	0	46
490	APEPDC	RAJAHMUNDRY	KAKINADA	B PRATHIPADU	11KV B.PRATHIPADU RURAL	4232203	Rural	20	15	0	0	5	0	5
491	APEPDC	RAJAHMUNDRY	KAKINADA	B PRATHIPADU	B PRATHIPADU INDUSTRIAL	4232204	Rural	20	15	0	0	5	0	5
492	APEPDC	RAJAHMUNDRY	KAKINADA	CHEBROLU GOLLAPROLU	11KV CHEBROLU	4232103	Rural	25	21	0	0	4	0	4
493	APEPDC	RAJAHMUNDRY	KAKINADA	CHEBROLU GOLLAPROLU	11KV CHENDURTHY	4232101	Rural	201	174	0	0	27	0	27
494	APEPDC	RAJAHMUNDRY	KAKINADA	CHEBROLU GOLLAPROLU	11KV DURGADA	4232102	Rural	190	164	0	0	26	0	26
495	APEPDC	RAJAHMUNDRY	KAKINADA	CHEBROLU GOLLAPROLU	11KV ELITE NATURAL INDL	4232107	Rural	0	0	0	0	0	0	0
496	APEPDC	RAJAHMUNDRY	KAKINADA	CHEBROLU GOLLAPROLU	11KV MALLAVARAM	4232105	Rural	176	151	0	0	25	0	25
497	APEPDC	RAJAHMUNDRY	KAKINADA	CHEBROLU GOLLAPROLU	11KV SAI LAKSHMI INDL	4232106	Rural	15	13	0	0	2	0	2

Sl.No.	Zone name	Circle name	Division name	Substation name	Feeder name	Feeder ID	Urban/Rural	Total no of DT on Feeder	No of unmetered DTs	No of metered DTs			No. of DTs with functional meters	
										AMR metered (communicable)	AMI metered (communicable)	Non-AMR / AMI metered (non-communicable)	Communicating (Total No out of 7 and 8)	Non-Communicating (Total No out of 7,8 and 9)
	1	2	3		4			5=(6+7+8+9)	6	7	8	9	10	11
498	APEPDCL	RAJAHMUNDRY	KAKINADA	CHEBROLU GOLLAPROLU	11KV TATIPARTHY	4232104	Rural	163	138	0	0	25	0	25
499	APEPDCL	RAJAHMUNDRY	KAKINADA	CHEBROLU GOLLAPROLU	CHEBROLU TOWN FEEEDER	4232108	Rural	148	132	0	0	16	0	16
500	APEPDCL	RAJAHMUNDRY	KAKINADA	KUMARAPURAM	11KV KS TEMPLE	4234101	Urban	35	7	34	0	28	0	62
501	APEPDCL	RAJAHMUNDRY	KAKINADA	KUMARAPURAM	11KV GOVINDA RAJU PALEM	4234104	Rural	125	107	0	0	18	0	18
502	APEPDCL	RAJAHMUNDRY	KAKINADA	KUMARAPURAM	11KV KUMARAPURAM	4234102	Rural	181	158	0	0	23	0	23
503	APEPDCL	RAJAHMUNDRY	KAKINADA	KUMARAPURAM	11KV MALLAM	4234103	Rural	97	84	0	0	13	0	13
504	APEPDCL	RAJAHMUNDRY	KAKINADA	P.DONTAMURU	11 KV CHINA JAGGAMPETA FEEDER	4234201	Rural	134	114	0	0	20	0	20
505	APEPDCL	RAJAHMUNDRY	KAKINADA	P.DONTAMURU	11 KV P DONTHAMURU	4234203	Rural	30	27	0	0	3	0	3
506	APEPDCL	RAJAHMUNDRY	KAKINADA	P.DONTAMURU	11 KV THIMMAPURAM FEEDER	4234202	Rural	162	143	0	0	19	0	19
507	APEPDCL	RAJAHMUNDRY	KAKINADA	PITHAPURAM	11KV CHITRADA	4231107	Rural	140	120	0	0	20	0	20
508	APEPDCL	RAJAHMUNDRY	KAKINADA	PITHAPURAM	11KV GOLLAPROLMHQ	4231105	Urban	126	98	34	0	28	0	62
509	APEPDCL	RAJAHMUNDRY	KAKINADA	PITHAPURAM	11KV TTD	4231102	Urban	93	50	52	0	43	0	95
510	APEPDCL	RAJAHMUNDRY	KAKINADA	PITHAPURAM	11KV RAILWAYSTATION	4231101	Urban	97	53	53	0	44	0	97
511	APEPDCL	RAJAHMUNDRY	KAKINADA	PITHAPURAM	11KV B.KOTHURU	4231103	Rural	133	113	0	0	20	0	20
512	APEPDCL	RAJAHMUNDRY	KAKINADA	PITHAPURAM	11KV MADHAPURAM	4231106	Rural	51	43	0	0	8	0	8
513	APEPDCL	RAJAHMUNDRY	KAKINADA	PITHAPURAM	11KV TIDCO	4231108	Rural	59	50	0	0	9	0	9
514	APEPDCL	RAJAHMUNDRY	KAKINADA	PITHAPURAM	11KV WELDURTHY	4231104	Rural	33	31	0	0	2	0	2
515	APEPDCL	RAJAHMUNDRY	KAKINADA	KONAPAPETA	11KV HATCHERIES INDUSTRIAL FEEDER	4233107	Rural	32	28	0	0	4	0	4
516	APEPDCL	RAJAHMUNDRY	KAKINADA	KONAPAPETA	11KV KONAPAPAPETA FEEDER	4233106	Rural	111	95	0	0	16	0	16
517	APEPDCL	RAJAHMUNDRY	KAKINADA	KONAPAPETA	11KV SRIRAMPURAM FEEDER	4233108	Rural	23	19	0	0	4	0	4
518	APEPDCL	RAJAHMUNDRY	KAKINADA	KSEZ	11 KV KSEZ FEEDER	4233303	Rural	1	1	0	0	0	0	0
519	APEPDCL	RAJAHMUNDRY	KAKINADA	KSEZ	11 KV MOOLAPETA FEEDER	4233304	Rural	103	91	0	0	12	0	12
520	APEPDCL	RAJAHMUNDRY	KAKINADA	KSEZ	11 KV SEELAM VARI PAKALU	4233302	Rural	20	19	0	0	1	0	1
521	APEPDCL	RAJAHMUNDRY	KAKINADA	KSEZ	11KV PAULS PLUS	4233301	Rural	0	0	0	0	0	0	0
522	APEPDCL	RAJAHMUNDRY	KAKINADA	U.KOTHAPALLI	11KV GORSA	4233105	Rural	45	38	0	0	7	0	7
523	APEPDCL	RAJAHMUNDRY	KAKINADA	U.KOTHAPALLI	11KV KONDAVARAM	4233103	Rural	97	83	0	0	14	0	14
524	APEPDCL	RAJAHMUNDRY	KAKINADA	U.KOTHAPALLI	11KV NAGULAPALLI	4233102	Rural	81	69	0	0	12	0	12
525	APEPDCL	RAJAHMUNDRY	KAKINADA	U.KOTHAPALLI	11KV SEA BAY SEA FOODS	4233104	Rural	39	33	0	0	6	0	6
526	APEPDCL	RAJAHMUNDRY	KAKINADA	U.KOTHAPALLI	11KV U.KOTHAPALLIMHQ	4233101	Rural	124	106	0	0	18	0	18
527	APEPDCL	RAJAHMUNDRY	KAKINADA	ANURU	11KV ANURU SS HEAD QUEARTER	4243501	Rural	43	37	0	0	6	0	6
528	APEPDCL	RAJAHMUNDRY	KAKINADA	ANURU	11KV KONDAPALLI FEEDER	4243502	Rural	102	88	0	0	14	0	14
529	APEPDCL	RAJAHMUNDRY	KAKINADA	ANURU	11KV VALUTHIMMAPURAM FEEDER	4243503	Rural	80	69	0	0	11	0	11
530	APEPDCL	RAJAHMUNDRY	KAKINADA	DIVILI	11KV MARLOVA	4243202	Rural	206	177	0	0	29	0	29

Sl.No.	Zone name	Circle name	Division name	Substation name	Feeder name	Feeder ID	Urban/Rural	Total no of DT on Feeder	No of unmetered DTs	No of metered DTs			No. of DTs with functional meters	
										AMR metered (communi cable)	AMI metered (communi cable)	Non-AMR / AMI metered (non-communicabl e)	Communicati ng (Total No out of 7 and 8)	Non-Communicati ng (Total No out of 7,8 and 9)
	1	2	3		4			5=(6+7+8+9)	6	7	8	9	10	11
531	APEPDC	RAJAHMUNDRY	KAKINADA	DIVILI	11KV TIRUPATHI	4243204	Rural	14	12	0	0	2	0	2
532	APEPDC	RAJAHMUNDRY	KAKINADA	DIVILI	11KV VADLAMURU	4243201	Rural	204	173	0	0	31	0	31
533	APEPDC	RAJAHMUNDRY	KAKINADA	DIVILI	11KV VIRAWA	4243203	Rural	151	133	0	0	18	0	18
534	APEPDC	RAJAHMUNDRY	KAKINADA	RB PATNAM	11KV C.B.DEVAMRURAL	4243101	Rural	319	278	0	0	41	0	41
535	APEPDC	RAJAHMUNDRY	KAKINADA	RB PATNAM	11KV G.MEDAPADU	4243106	Rural	110	95	0	0	15	0	15
536	APEPDC	RAJAHMUNDRY	KAKINADA	RB PATNAM	11KV INDUSTRIAL	4243102	Rural	64	55	0	0	9	0	9
537	APEPDC	RAJAHMUNDRY	KAKINADA	RB PATNAM	11KV P.B.DEVAM	4243103	Rural	66	55	0	0	11	0	11
538	APEPDC	RAJAHMUNDRY	KAKINADA	RB PATNAM	11KV VETLPALEM	4243104	Rural	28	24	0	0	4	0	4
539	APEPDC	RAJAHMUNDRY	KAKINADA	RB PATNAM	11KV VETLPALEM LIFTIRRI GAT	4243105	Rural	0	0	0	0	0	0	0
540	APEPDC	RAJAHMUNDRY	KAKINADA	M.R.COLLEGE	11KV PRASANNA ANJANEYA NAGAR	4242302	Urban	59	37	27	0	22	0	49
541	APEPDC	RAJAHMUNDRY	KAKINADA	M.R.COLLEGE	11KV BANK COLONY FEEDER	4242301	Urban	67	40	33	0	27	0	60
542	APEPDC	RAJAHMUNDRY	KAKINADA	M.R.COLLEGE	11KV VADLAMURU FEEDER	4242303	Rural	138	124	0	0	14	0	14
543	APEPDC	RAJAHMUNDRY	KAKINADA	PEDDAPURAM	11KV RAMARAOPETA	4242102	Urban	52	30	26	0	22	0	48
544	APEPDC	RAJAHMUNDRY	KAKINADA	PEDDAPURAM	11KV.NAVODYA	4242109	Urban	50	29	26	0	21	0	47
545	APEPDC	RAJAHMUNDRY	KAKINADA	PEDDAPURAM	11KV INDUSTRIAL	4242106	Urban	34	24	31	0	10	0	41
546	APEPDC	RAJAHMUNDRY	KAKINADA	PEDDAPURAM	11KV RTC	4242101	Urban	78	45	40	0	33	0	73
547	APEPDC	RAJAHMUNDRY	KAKINADA	PEDDAPURAM	11KV ANURU	4242103	Rural	99	85	0	0	14	0	14
548	APEPDC	RAJAHMUNDRY	KAKINADA	PEDDAPURAM	11KV KATTAMURU	4242104	Rural	321	274	0	0	47	0	47
549	APEPDC	RAJAHMUNDRY	KAKINADA	PEDDAPURAM	11KV KATTAMURULI	4242107	Rural	2	2	0	0	0	0	0
550	APEPDC	RAJAHMUNDRY	KAKINADA	PEDDAPURAM	11KV SIRIWADA	4242105	Rural	52	44	0	0	8	0	8
551	APEPDC	RAJAHMUNDRY	KAKINADA	PEDDAPURAM IDA	11KV ADB Road	4242201	Urban	115	67	60	0	48	0	108
552	APEPDC	RAJAHMUNDRY	KAKINADA	PEDDAPURAM IDA	11KV PALM TECH	4242202	Urban	74	44	36	0	30	0	66
553	APEPDC	RAJAHMUNDRY	KAKINADA	PEDDAPURAM IDA	11KV R.B.KOTHURU	4242203	Rural	72	61	0	0	11	0	11
554	APEPDC	RAJAHMUNDRY	KAKINADA	TIDCO VALUTHIMMAPURAM	ADITYA	4242401	Urban	26	25	1	0	1	0	2
555	APEPDC	RAJAHMUNDRY	KAKINADA	TIDCO VALUTHIMMAPURAM	11KV TIDCO	4242402	Urban	3	-2	7	0	5	0	12
556	APEPDC	RAJAHMUNDRY	KAKINADA	MADHAVAPATNAM	11KV AUTONAGAR	4243403	Rural	24	17	0	0	7	0	7
557	APEPDC	RAJAHMUNDRY	KAKINADA	MADHAVAPATNAM	11KV MADHAVAPATNAM	4243401	Rural	80	68	0	0	12	0	12
558	APEPDC	RAJAHMUNDRY	KAKINADA	MADHAVAPATNAM	11KV RAMESWARAM	4243402	Rural	130	111	0	0	19	0	19
559	APEPDC	RAJAHMUNDRY	KAKINADA	VETLPALEM	11KV HUSSAINPURAMRURAL	4243304	Rural	14	12	0	0	2	0	2
560	APEPDC	RAJAHMUNDRY	KAKINADA	VETLPALEM	11KV MEDAPADUINDL	4243302	Rural	77	66	0	0	11	0	11
561	APEPDC	RAJAHMUNDRY	KAKINADA	VETLPALEM	11KV VENKATARAMA OILS	4243305	Rural	0	0	0	0	0	0	0
562	APEPDC	RAJAHMUNDRY	KAKINADA	VETLPALEM	11KV VETLPALEMINDL	4243301	Rural	136	117	0	0	19	0	19
563	APEPDC	RAJAHMUNDRY	KAKINADA	VETLPALEM	11KV VETLPALEM RURAL	4243303	Rural	61	48	0	0	13	0	13
564	APEPDC	RAJAHMUNDRY	KAKINADA	SAMALKOTA	11KV SAMALKOTRURAL	4241103	Urban	127	81	55	0	46	0	101

Sl.No.	Zone name	Circle name	Division name	Substation name	Feeder name	Feeder ID	Urban/Rural	Total no of DT on Feeder	No of unmetered DTs	No of metered DTs			No. of DTs with functional meters	
										AMR metered (communcable)	AMI metered (communcable)	Non-AMR / AMI metered (non-communcable)	Communicating (Total No out of 7 and 8)	Non-Communicating (Total No out of 7,8 and 9)
	1	2	3		4			5=(6+7+8+9)	6	7	8	9	10	11
565	APEPDC	RAJAHMUNDRY	KAKINADA	SAMALKOTA	11KV INDUSTRIAL	4241108	Urban	57	34	74	0	23	0	97
566	APEPDC	RAJAHMUNDRY	KAKINADA	SAMALKOTA	11KV DSA	4241107	Urban	58	35	28	0	23	0	51
567	APEPDC	RAJAHMUNDRY	KAKINADA	SAMALKOTA	11KV MRO	4241102	Urban	75	41	42	0	34	0	76
568	APEPDC	RAJAHMUNDRY	KAKINADA	SAMALKOTA	11KV RAILWAYSTATION	4241101	Urban	72	39	40	0	33	0	73
569	APEPDC	RAJAHMUNDRY	KAKINADA	SAMALKOTA	11KV JALLURU	4241104	Rural	23	15	0	0	8	0	8
570	APEPDC	RAJAHMUNDRY	KAKINADA	SAMALKOTA	11KV PAVARA	4241105	Rural	184	158	0	0	26	0	26
571	APEPDC	RAJAHMUNDRY	KAKINADA	UPPUVARI SATRAM	11KV DR BR AMBEDKAR	4241201	Urban	14	-5	29	0	19	0	48
572	APEPDC	RAJAHMUNDRY	KAKINADA	UPPUVARI SATRAM	11KV JALLURU RURAL	4241202	Rural	105	88	0	0	17	0	17
573	APEPDC	RAJAHMUNDRY	KAKINADA	ANANDABHARATHI	11KV II TOWN FEEDER	4211404	Urban	0	0	0	0	0	0	0
574	APEPDC	RAJAHMUNDRY	KAKINADA	NEW KAKINADA	11KV LAKSHMI NAGR	4213106	Urban	0	0	0	0	0	0	0
575	APEPDC	RAJAHMUNDRY	KAKINADA	VAKALAPUDI	11KV ONGC	4224212	Urban	0	0	0	0	0	0	0
576	APEPDC	RAJAHMUNDRY	RAJAHMUNDRY	GOKAVARAM	11KV FOLKSPETA	4135103	Rural	81	69	0	0	12	0	12
577	APEPDC	RAJAHMUNDRY	RAJAHMUNDRY	GOKAVARAM	11KV GOKAVARAMMHQ	4135104	Rural	84	72	0	0	12	0	12
578	APEPDC	RAJAHMUNDRY	RAJAHMUNDRY	GOKAVARAM	11KV MALLAVARAM	4135101	Rural	322	279	0	0	43	0	43
579	APEPDC	RAJAHMUNDRY	RAJAHMUNDRY	GOKAVARAM	11KV THANTIKONDA	4135102	Rural	247	210	0	0	37	0	37
580	APEPDC	RAJAHMUNDRY	RAJAHMUNDRY	GOKAVARAM	INDUSTRIAL FEEDER	4135105	Rural	79	67	0	0	12	0	12
581	APEPDC	RAJAHMUNDRY	RAJAHMUNDRY	THANTIKONDA	11KV GADELAPALEM FEEDER	4135203	Rural	138	118	0	0	20	0	20
582	APEPDC	RAJAHMUNDRY	RAJAHMUNDRY	THANTIKONDA	11KV INDUKURIPETA FEEDER	4135202	Rural	192	190	0	0	2	0	2
583	APEPDC	RAJAHMUNDRY	RAJAHMUNDRY	THANTIKONDA	11KV THANTIKONDA SS HQ FEEDER	4135201	Rural	33	28	0	0	5	0	5
584	APEPDC	RAJAHMUNDRY	RAJAHMUNDRY	THANTIKONDA	VENKATESWARA GRANITE FEEDER	4135204	Rural	0	0	0	0	0	0	0
585	APEPDC	RAJAHMUNDRY	RAJAHMUNDRY	BURUGUPUDI	11KV BURUGUPUDI MHQ	4134404	Rural	34	29	0	0	5	0	5
586	APEPDC	RAJAHMUNDRY	RAJAHMUNDRY	BURUGUPUDI	11KV BUTCHEMPETA	4134402	Rural	247	210	0	0	37	0	37
587	APEPDC	RAJAHMUNDRY	RAJAHMUNDRY	BURUGUPUDI	11KV DOSAKAYA PALLI	4134403	Rural	212	182	0	0	30	0	30
588	APEPDC	RAJAHMUNDRY	RAJAHMUNDRY	BURUGUPUDI	11KV INDUSTRIAL	4134401	Rural	56	47	0	0	9	0	9
589	APEPDC	RAJAHMUNDRY	RAJAHMUNDRY	GADALA	11KV AIR-PORT	4134303	Rural	0	0	0	0	0	0	0
590	APEPDC	RAJAHMUNDRY	RAJAHMUNDRY	GADALA	11KV GADALA	4134301	Rural	85	73	0	0	12	0	12
591	APEPDC	RAJAHMUNDRY	RAJAHMUNDRY	GADALA	11KV GADALA-MADHURAPUDI	4134304	Rural	111	94	0	0	17	0	17
592	APEPDC	RAJAHMUNDRY	RAJAHMUNDRY	GADALA	11KV PALACHARLA	4134302	Rural	262	222	0	0	40	0	40
593	APEPDC	RAJAHMUNDRY	RAJAHMUNDRY	KORUKONDA	11KV KANUPURU	4134205	Rural	333	283	0	0	50	0	50
594	APEPDC	RAJAHMUNDRY	RAJAHMUNDRY	KORUKONDA	11KV KORUKONDAMHQ AND I.O.C.L.	4134207	Rural	160	137	0	0	23	0	23
595	APEPDC	RAJAHMUNDRY	RAJAHMUNDRY	KORUKONDA	11KV KOTIKESAVARAM	4134206	Rural	249	214	0	0	35	0	35
596	APEPDC	RAJAHMUNDRY	RAJAHMUNDRY	KORUKONDA	11KV LIS	4134209	Rural	22	19	0	0	3	0	3
597	APEPDC	RAJAHMUNDRY	RAJAHMUNDRY	KORUKONDA	11KV MUNAGALA	4134203	Rural	224	191	0	0	33	0	33
598	APEPDC	RAJAHMUNDRY	RAJAHMUNDRY	KORUKONDA	11KV Narsapuram	4134204	Rural	152	139	0	0	13	0	13

Sl.No.	Zone name	Circle name	Division name	Substation name	Feeder name	Feeder ID	Urban/Rural	Total no of DT on Feeder	No of unmetered DTs	No of metered DTs			No. of DTs with functional meters	
										AMR metered (communicable)	AMI metered (communicable)	Non-AMR / AMI metered (non-communicable)	Communicating (Total No out of 7 and 8)	Non-Communicating (Total No out of 7,8 and 9)
	1	2	3		4			5=(6+7+8+9)	6	7	8	9	10	11
599	APEPDC	RAJAHMUNDRY	RAJAHMUNDRY	KORUKONDA	11KV Srirangapatnam	4134202	Rural	205	174	0	0	31	0	31
600	APEPDC	RAJAHMUNDRY	RAJAHMUNDRY	NELAKOTA	11KV NELAKOTA	4134101	Rural	0	0	0	0	0	0	0
601	APEPDC	RAJAHMUNDRY	RAJAHMUNDRY	MIRTHIPADU	11KV MADURAPUDI AGL	4143304	Rural	153	134	0	0	19	0	19
602	APEPDC	RAJAHMUNDRY	RAJAHMUNDRY	MIRTHIPADU	11KV MIRTHIPADU	4143301	Rural	173	147	0	0	26	0	26
603	APEPDC	RAJAHMUNDRY	RAJAHMUNDRY	MIRTHIPADU	11KV MIRTHIPADU 24 HRS	4143305	Rural	23	20	0	0	3	0	3
604	APEPDC	RAJAHMUNDRY	RAJAHMUNDRY	MIRTHIPADU	11KV THORREDU AGL	4143303	Rural	100	85	0	0	15	0	15
605	APEPDC	RAJAHMUNDRY	RAJAHMUNDRY	MIRTHIPADU	11KV THORREDU INDUSTRIAL	4143302	Rural	17	15	0	0	2	0	2
606	APEPDC	RAJAHMUNDRY	RAJAHMUNDRY	MUGGALLA	11KV KATAVARAM	4143101	Rural	97	83	0	0	14	0	14
607	APEPDC	RAJAHMUNDRY	RAJAHMUNDRY	MUGGALLA	11KV MUGGALLA	4143102	Rural	34	29	0	0	5	0	5
608	APEPDC	RAJAHMUNDRY	RAJAHMUNDRY	MUGGALLA	11KV MULAKALLANKA	4143105	Rural	173	147	0	0	26	0	26
609	APEPDC	RAJAHMUNDRY	RAJAHMUNDRY	MUGGALLA	11KV R D PURAM	4143103	Rural	225	191	0	0	34	0	34
610	APEPDC	RAJAHMUNDRY	RAJAHMUNDRY	MUGGALLA	11KV SEETHANAGARAM MHQ	4143104	Rural	154	131	0	0	23	0	23
611	APEPDC	RAJAHMUNDRY	RAJAHMUNDRY	PURUSHOTHAPATNAM	11KV P PATNAM-SATYA SAI PWD	4143204	Rural	1	1	0	0	0	0	0
612	APEPDC	RAJAHMUNDRY	RAJAHMUNDRY	PURUSHOTHAPATNAM	11KV P PATNAM-THORRIGADDA PWD	4143202	Rural	0	-5	0	0	5	0	5
613	APEPDC	RAJAHMUNDRY	RAJAHMUNDRY	PURUSHOTHAPATNAM	11KV P.PATNAM SS HQ FEEDER	4143205	Rural	28	24	0	0	4	0	4
614	APEPDC	RAJAHMUNDRY	RAJAHMUNDRY	PURUSHOTHAPATNAM	11KV PURSHOTHAPATNAM-DEVIPATNAM	4143203	Rural	34	34	0	0	0	0	0
615	APEPDC	RAJAHMUNDRY	RAJAHMUNDRY	PURUSHOTHAPATNAM	11KV SEETHANAGARAM RURAL	4143201	Rural	287	245	0	0	42	0	42
616	APEPDC	RAJAHMUNDRY	RAJAHMUNDRY	KADIYAPULANKA	11KV BURRILANKA	4133201	Rural	37	31	0	0	6	0	6
617	APEPDC	RAJAHMUNDRY	RAJAHMUNDRY	KADIYAPULANKA	11KV GODAVARILANKA	4133202	Rural	34	29	0	0	5	0	5
618	APEPDC	RAJAHMUNDRY	RAJAHMUNDRY	KADIYAPULANKA	11KV KADIAPULANKA	4133203	Rural	74	62	0	0	12	0	12
619	APEPDC	RAJAHMUNDRY	RAJAHMUNDRY	KADIYAPULANKA	11KV KADIYAPU LANKA LOCAL	4133204	Rural	169	145	0	0	24	0	24
620	APEPDC	RAJAHMUNDRY	RAJAHMUNDRY	VEMAGIRI	11KV JEGURUPADU	4121102	Rural	167	143	0	0	24	0	24
621	APEPDC	RAJAHMUNDRY	RAJAHMUNDRY	VEMAGIRI	11KV KADIAMMHQ	4121103	Rural	111	95	0	0	16	0	16
622	APEPDC	RAJAHMUNDRY	RAJAHMUNDRY	VEMAGIRI	11KV VEMAGIRI-INDUSTRIAL	4121104	Rural	79	73	0	0	6	0	6
623	APEPDC	RAJAHMUNDRY	RAJAHMUNDRY	VEMAGIRI	11KV VEMAGIRIAGRICULTURAL	4121105	Rural	72	61	0	0	11	0	11
624	APEPDC	RAJAHMUNDRY	RAJAHMUNDRY	VEMAGIRI	11KV VENKAYAMMAPETA	4121101	Rural	94	79	0	0	15	0	15
625	APEPDC	RAJAHMUNDRY	RAJAHMUNDRY	VEMAGIRI	VEMAGIRI LOCAL	4121106	Rural	14	7	0	0	7	0	7
626	APEPDC	RAJAHMUNDRY	RAJAHMUNDRY	MURAMANDA	11KV DULLA	4121201	Rural	225	192	0	0	33	0	33
627	APEPDC	RAJAHMUNDRY	RAJAHMUNDRY	MURAMANDA	11KV M.R.PALEM	4121205	Rural	197	167	0	0	30	0	30
628	APEPDC	RAJAHMUNDRY	RAJAHMUNDRY	MURAMANDA	11KV MEHAR GAYATRI CRAFT PAPERS.LIMITED	4121206	Rural	0	0	0	0	0	0	0
629	APEPDC	RAJAHMUNDRY	RAJAHMUNDRY	MURAMANDA	11KV MURAMANDA	4134102	Rural	110	94	0	0	16	0	16
630	APEPDC	RAJAHMUNDRY	RAJAHMUNDRY	MURAMANDA	11KV MURAMANDA SS-HQ	4121207	Rural	29	24	0	0	5	0	5
631	APEPDC	RAJAHMUNDRY	RAJAHMUNDRY	MURAMANDA	11KV MURAMANDA-INDUSTRIAL	4121204	Rural	37	32	0	0	5	0	5
632	APEPDC	RAJAHMUNDRY	RAJAHMUNDRY	MURAMANDA	11KV POTTILANKA	4121203	Rural	292	251	0	0	41	0	41

Sl.No.	Zone name	Circle name	Division name	Substation name	Feeder name	Feeder ID	Urban/Rural	Total no of DT on Feeder	No of unmetered DTs	No of metered DTs			No. of DTs with functional meters	
										AMR metered (communicable)	AMI metered (communicable)	Non-AMR / AMI metered (non-communicable)	Communicating (Total No out of 7 and 8)	Non-Communicating (Total No out of 7,8 and 9)
	1	2	3		4			5=(6+7+8+9)	6	7	8	9	10	11
633	APEPDC	RAJAHMUNDRY	RAJAHMUNDRY	DIWANCHERUVU	11KV D B V RAJU TOWN SHIP	4131504	Rural	24	20	0	0	4	0	4
634	APEPDC	RAJAHMUNDRY	RAJAHMUNDRY	DIWANCHERUVU	11KV DIWANCHERUVU-INDUSTRIAL	4131501	Rural	194	160	0	0	34	0	34
635	APEPDC	RAJAHMUNDRY	RAJAHMUNDRY	DIWANCHERUVU	11KV DIWANCHERUVURURAL	4131503	Rural	79	65	0	0	14	0	14
636	APEPDC	RAJAHMUNDRY	RAJAHMUNDRY	DIWANCHERUVU	11KV NANNAYA UNIVERSITY	4131502	Rural	55	47	0	0	8	0	8
637	APEPDC	RAJAHMUNDRY	RAJAHMUNDRY	DIWANCHERUVU	11KV SREERAM PURAM	4131505	Rural	61	60	0	0	1	0	1
638	APEPDC	RAJAHMUNDRY	RAJAHMUNDRY	KALAVACHARLA	11KV KALAVACHARLAAGL	4131301	Rural	62	54	0	0	8	0	8
639	APEPDC	RAJAHMUNDRY	RAJAHMUNDRY	KALAVACHARLA	11KV KALAVACHARLALOCAL	4131302	Rural	154	131	0	0	23	0	23
640	APEPDC	RAJAHMUNDRY	RAJAHMUNDRY	KALAVACHARLA	11KV KALVACHARLA CTRI	4131304	Rural	70	62	0	0	8	0	8
641	APEPDC	RAJAHMUNDRY	RAJAHMUNDRY	KALAVACHARLA	11KV SEETHARAMPURAM	4131303	Rural	45	41	0	0	4	0	4
642	APEPDC	RAJAHMUNDRY	RAJAHMUNDRY	KANAVARAM	11 KV RAKI AVENUES	4131605	Rural	10	8	0	0	2	0	2
643	APEPDC	RAJAHMUNDRY	RAJAHMUNDRY	KANAVARAM	11KV CHAKRADWARABANDAM AGL	4131603	Rural	77	65	0	0	12	0	12
644	APEPDC	RAJAHMUNDRY	RAJAHMUNDRY	KANAVARAM	11KV KANAVARAM AGL	4131602	Rural	95	82	0	0	13	0	13
645	APEPDC	RAJAHMUNDRY	RAJAHMUNDRY	KANAVARAM	11KV KANAVARAM INDUSTRIAL	4131601	Rural	140	120	0	0	20	0	20
646	APEPDC	RAJAHMUNDRY	RAJAHMUNDRY	KANAVARAM	11KV SBS PAPER BOARD	4131604	Rural	0	0	0	0	0	0	0
647	APEPDC	RAJAHMUNDRY	RAJAHMUNDRY	MALLAMPUDI	11KV K R R FEEDER	4131206	Rural	66	54	0	0	12	0	12
648	APEPDC	RAJAHMUNDRY	RAJAHMUNDRY	MALLAMPUDI	11KV MALLAMPUDI	4131201	Rural	81	71	0	0	10	0	10
649	APEPDC	RAJAHMUNDRY	RAJAHMUNDRY	MALLAMPUDI	11KV MALLAMPUDI THOKADA	4131204	Rural	70	59	0	0	11	0	11
650	APEPDC	RAJAHMUNDRY	RAJAHMUNDRY	MALLAMPUDI	11KV MALLAMPUDI-INDUSTRIAL	4131203	Rural	63	54	0	0	9	0	9
651	APEPDC	RAJAHMUNDRY	RAJAHMUNDRY	MALLAMPUDI	11KV MUKKINADA	4131202	Rural	79	67	0	0	12	0	12
652	APEPDC	RAJAHMUNDRY	RAJAHMUNDRY	MALLAMPUDI	11KV MUKKINADA PAKALU	4131205	Rural	72	61	0	0	11	0	11
653	APEPDC	RAJAHMUNDRY	RAJAHMUNDRY	NANDARADA	11KV NANDARADA-AGL	4131401	Rural	92	79	0	0	13	0	13
654	APEPDC	RAJAHMUNDRY	RAJAHMUNDRY	NANDARADA	11KV NANDARADA-LOCAL	4131404	Rural	128	113	0	0	15	0	15
655	APEPDC	RAJAHMUNDRY	RAJAHMUNDRY	NANDARADA	11KV NARENDRAPURAM	4131403	Rural	61	51	0	0	10	0	10
656	APEPDC	RAJAHMUNDRY	RAJAHMUNDRY	NANDARADA	11KV NIDIGATLA	4131402	Rural	85	73	0	0	12	0	12
657	APEPDC	RAJAHMUNDRY	RAJAHMUNDRY	RAJANAGARAM	11KV BRIDGE COUNTY DEDICATED	4131110	Rural	7	6	0	0	1	0	1
658	APEPDC	RAJAHMUNDRY	RAJAHMUNDRY	RAJANAGARAM	11KV E.G.GUDEM	4131103	Rural	105	93	0	0	12	0	12
659	APEPDC	RAJAHMUNDRY	RAJAHMUNDRY	RAJANAGARAM	11KV KANAVARAM	4131101	Rural	85	73	0	0	12	0	12
660	APEPDC	RAJAHMUNDRY	RAJAHMUNDRY	RAJANAGARAM	11KV RAJAHMUNDRY PAPER BOARD	4131109	Rural	0	0	0	0	0	0	0
661	APEPDC	RAJAHMUNDRY	RAJAHMUNDRY	RAJANAGARAM	11KV RAJANAGARAM-INDUSTRIAL	4131108	Rural	136	121	0	0	15	0	15
662	APEPDC	RAJAHMUNDRY	RAJAHMUNDRY	RAJANAGARAM	11KV RAJANAGARAMMHQ	4131107	Rural	86	74	0	0	12	0	12
663	APEPDC	RAJAHMUNDRY	RAJAHMUNDRY	RAJANAGARAM	11KV SAKSHI-INDUSTRIAL	4131104	Rural	55	47	0	0	8	0	8
664	APEPDC	RAJAHMUNDRY	RAJAHMUNDRY	RAJANAGARAM	11KV THOKADA	4131105	Rural	128	109	0	0	19	0	19
665	APEPDC	RAJAHMUNDRY	RAJAHMUNDRY	RAJANAGARAM	11KV VELUGUBANDA	4131102	Rural	101	84	0	0	17	0	17

Sl.No.	Zone name	Circle name	Division name	Substation name	Feeder name	Feeder ID	Urban/Rural	Total no of DT on Feeder	No of unmetere d DTs	No of metered DTs			No. of DTs with functional meters	
										AMR metered (communi cable)	AMI metered (communi cable)	Non-AMR / AMI metered (non-communicabl e)	Communicati ng (Total No out of 7 and 8)	Non-Communicati ng (Total No out of 7,8 and 9)
	1	2	3		4			5=(6+7+8+9)	6	7	8	9	10	11
666	APEPDC	RAJAHMUNDRY	RAJAHMUNDRY	KONDAGUNTURU	11KV CHAITHANYANAGAR AGL FEEDER	4132403	Rural	85	73	0	0	12	0	12
667	APEPDC	RAJAHMUNDRY	RAJAHMUNDRY	KONDAGUNTURU	11KV KONDAGUNTURU LOCAL	4132401	Rural	50	45	0	0	5	0	5
668	APEPDC	RAJAHMUNDRY	RAJAHMUNDRY	KONDAGUNTURU	11KV RVK AGRICULTURAL	4132402	Rural	76	64	0	0	12	0	12
669	APEPDC	RAJAHMUNDRY	RAJAHMUNDRY	G YERRAMAPLEM	11KV COCOCOLA	4132303	Rural	79	68	0	0	11	0	11
670	APEPDC	RAJAHMUNDRY	RAJAHMUNDRY	G YERRAMAPLEM	11KV G YERRAMAPLEM	4132301	Rural	166	141	0	0	25	0	25
671	APEPDC	RAJAHMUNDRY	RAJAHMUNDRY	G YERRAMAPLEM	11KV KT PADU	4132302	Rural	139	118	0	0	21	0	21
672	APEPDC	RAJAHMUNDRY	RAJAHMUNDRY	SAMPATHNAGARAM	11KV G.E.PALEM	4132104	Rural	95	81	0	0	14	0	14
673	APEPDC	RAJAHMUNDRY	RAJAHMUNDRY	SAMPATHNAGARAM	11KV KONDAGUNTURU	4132101	Rural	118	100	0	0	18	0	18
674	APEPDC	RAJAHMUNDRY	RAJAHMUNDRY	SAMPATHNAGARAM	11KV NAMAVARAM	4132102	Rural	74	62	0	0	12	0	12
675	APEPDC	RAJAHMUNDRY	RAJAHMUNDRY	SAMPATHNAGARAM	11KV SAMPATHNAGARAM-INDUSTRIAL	4132105	Rural	167	141	0	0	26	0	26
676	APEPDC	RAJAHMUNDRY	RAJAHMUNDRY	SAMPATHNAGARAM	11KV SIVAKALYANI INDUSTRIAL	4132106	Rural	26	23	0	0	3	0	3
677	APEPDC	RAJAHMUNDRY	RAJAHMUNDRY	SAMPATHNAGARAM	11KV THUNGAPADU	4132103	Rural	128	109	0	0	19	0	19
678	APEPDC	RAJAHMUNDRY	RAJAHMUNDRY	SRIKRISHNAPATNAM	11KV RADHEYAPALEM	4132202	Rural	117	99	0	0	18	0	18
679	APEPDC	RAJAHMUNDRY	RAJAHMUNDRY	SRIKRISHNAPATNAM	11KV S.K.PATNAM-INDUSTRIAL	4132204	Rural	54	46	0	0	8	0	8
680	APEPDC	RAJAHMUNDRY	RAJAHMUNDRY	SRIKRISHNAPATNAM	11KV SRIKRISHNAPATNAM	4132201	Rural	117	100	0	0	17	0	17
681	APEPDC	RAJAHMUNDRY	RAJAHMUNDRY	SRIKRISHNAPATNAM	11KV SRIRAMPURAM	4132203	Rural	71	60	0	0	11	0	11
682	APEPDC	RAJAHMUNDRY	RAJAHMUNDRY	KONTHAMURU	11KV KALYAN NAGAR	4115201	Rural	91	73	0	0	18	0	18
683	APEPDC	RAJAHMUNDRY	RAJAHMUNDRY	KONTHAMURU	11KV SATYA DEVA	4115204	Rural	48	47	0	0	1	0	1
684	APEPDC	RAJAHMUNDRY	RAJAHMUNDRY	KONTHAMURU	11KV SHANTINAGAR FEEDER	4115202	Rural	17	16	0	0	1	0	1
685	APEPDC	RAJAHMUNDRY	RAJAHMUNDRY	KONTHAMURU	11KV TIRUMULA FEEDER	4115203	Rural	13	12	0	0	1	0	1
686	APEPDC	RAJAHMUNDRY	RAJAHMUNDRY	TORREDU	11KV KALUVA AGL	4115103	Rural	105	89	0	0	16	0	16
687	APEPDC	RAJAHMUNDRY	RAJAHMUNDRY	TORREDU	11KV SAI BABA AGL	4115101	Rural	112	95	0	0	17	0	17
688	APEPDC	RAJAHMUNDRY	RAJAHMUNDRY	TORREDU	11KV TORREDU HQ	4115102	Rural	108	94	0	0	14	0	14
689	APEPDC	RAJAHMUNDRY	RAJAHMUNDRY	CENTRAL VEGITABLE MARKET GIS	11KV ANUSREE	4111203	Urban	9	6	4	0	3	0	7
690	APEPDC	RAJAHMUNDRY	RAJAHMUNDRY	CENTRAL VEGITABLE MARKET GIS	11KV BRK	4111205	Urban	10	7	4	0	3	0	7
691	APEPDC	RAJAHMUNDRY	RAJAHMUNDRY	CENTRAL VEGITABLE MARKET GIS	11KV GEETHA	4111204	Urban	34	20	17	0	14	0	31
692	APEPDC	RAJAHMUNDRY	RAJAHMUNDRY	CENTRAL VEGITABLE MARKET GIS	11KV MASJID	4111202	Urban	22	12	11	0	10	0	21
693	APEPDC	RAJAHMUNDRY	RAJAHMUNDRY	CENTRAL VEGITABLE MARKET GIS	11KV TOWN HALL	4111201	Urban	19	11	9	0	8	0	17
694	APEPDC	RAJAHMUNDRY	RAJAHMUNDRY	THADITHOTA	11KV KOTHAPETA	4111105	Urban	24	14	11	0	10	0	21
695	APEPDC	RAJAHMUNDRY	RAJAHMUNDRY	THADITHOTA	11KV BALAJIPETA	4111104	Urban	50	30	24	0	20	0	44
696	APEPDC	RAJAHMUNDRY	RAJAHMUNDRY	THADITHOTA	11KV RAILWAY(MEMU)	4111103	Urban	64	39	31	0	25	0	56
697	APEPDC	RAJAHMUNDRY	RAJAHMUNDRY	THADITHOTA	11KV INNISPETA	4111102	Urban	56	34	27	0	22	0	49

Sl.No.	Zone name	Circle name	Division name	Substation name	Feeder name	Feeder ID	Urban/Rural	Total no of DT on Feeder	No of unmetered DTs	No of metered DTs			No. of DTs with functional meters	
										AMR metered (communicable)	AMI metered (communicable)	Non-AMR / AMI metered (non-communicable)	Communicating (Total No out of 7 and 8)	Non-Communicating (Total No out of 7,8 and 9)
	1	2	3		4			5=(6+7+8+9)	6	7	8	9	10	11
698	APEPDC	RAJAHMUNDRY	RAJAHMUNDRY	THADITHOTA	11KV GANDHIPURAM	4111101	Urban	24	14	11	0	10	0	21
699	APEPDC	RAJAHMUNDRY	RAJAHMUNDRY	ARYAPURAM	11KV TUMMALOVA	4112203	Urban	30	18	15	0	12	0	27
700	APEPDC	RAJAHMUNDRY	RAJAHMUNDRY	ARYAPURAM	11KV KOTILINGALAPETA	4112202	Urban	13	8	6	0	5	0	11
701	APEPDC	RAJAHMUNDRY	RAJAHMUNDRY	ARYAPURAM	11KV KRISHNANAGAR	4112201	Urban	40	24	20	0	16	0	36
702	APEPDC	RAJAHMUNDRY	RAJAHMUNDRY	JAMPETA INDOOR	URVASI	4112503	Urban	17	10	8	0	7	0	15
703	APEPDC	RAJAHMUNDRY	RAJAHMUNDRY	JAMPETA INDOOR	ASR	4112502	Urban	10	6	5	0	4	0	9
704	APEPDC	RAJAHMUNDRY	RAJAHMUNDRY	JAMPETA INDOOR	ASOKA	4112501	Urban	16	11	7	0	5	0	12
705	APEPDC	RAJAHMUNDRY	RAJAHMUNDRY	KAMBALAPARK	11KV R.R.PETA	4112303	Urban	28	18	13	0	10	0	23
706	APEPDC	RAJAHMUNDRY	RAJAHMUNDRY	KAMBALAPARK	11KV DEVI CHOWK	4112302	Urban	3	2	1	0	1	0	2
707	APEPDC	RAJAHMUNDRY	RAJAHMUNDRY	KAMBALAPARK	11KV NGR	4112301	Urban	32	19	16	0	13	0	29
708	APEPDC	RAJAHMUNDRY	RAJAHMUNDRY	KOTILINGALAPETA	11KV PAPER MILL JUNCTION	4112403	Urban	23	13	11	0	10	0	21
709	APEPDC	RAJAHMUNDRY	RAJAHMUNDRY	KOTILINGALAPETA	11KV MOOLAGOYYA	4112402	Urban	24	14	11	0	10	0	21
710	APEPDC	RAJAHMUNDRY	RAJAHMUNDRY	KOTILINGALAPETA	11KV P.M.COULTRY	4112401	Urban	15	8	7	0	7	0	14
711	APEPDC	RAJAHMUNDRY	RAJAHMUNDRY	WATER WORKS	11KV MARKANDEYA	4112103	Urban	42	26	21	0	16	0	37
712	APEPDC	RAJAHMUNDRY	RAJAHMUNDRY	WATER WORKS	11KV APSARA	4112107	Urban	22	12	11	0	10	0	21
713	APEPDC	RAJAHMUNDRY	RAJAHMUNDRY	WATER WORKS	11KV JAMPETA	4112106	Urban	10	6	5	0	4	0	9
714	APEPDC	RAJAHMUNDRY	RAJAHMUNDRY	WATER WORKS	11KV KALANIKETHAN	4112105	Urban	4	2	2	0	2	0	4
715	APEPDC	RAJAHMUNDRY	RAJAHMUNDRY	WATER WORKS	11KV RIVERBUND	4112104	Urban	10	7	4	0	3	0	7
716	APEPDC	RAJAHMUNDRY	RAJAHMUNDRY	WATER WORKS	11KV FORTGATE	4112102	Urban	18	10	9	0	8	0	17
717	APEPDC	RAJAHMUNDRY	RAJAHMUNDRY	WATER WORKS	11KV ARYAPURAM	4112101	Urban	39	24	19	0	15	0	34
718	APEPDC	RAJAHMUNDRY	RAJAHMUNDRY	AC GARDENS	11KV IOCL COLONY	4113304	Urban	29	17	15	0	12	0	27
719	APEPDC	RAJAHMUNDRY	RAJAHMUNDRY	AC GARDENS	11KV SAMBHUNAGAR	4113303	Urban	46	32	17	0	14	0	31
720	APEPDC	RAJAHMUNDRY	RAJAHMUNDRY	AC GARDENS	11KV WATERWORKS	4113302	Urban	1	1	0	0	0	0	0
721	APEPDC	RAJAHMUNDRY	RAJAHMUNDRY	AC GARDENS	11KV ILTD	4113301	Urban	41	23	21	0	18	0	39
722	APEPDC	RAJAHMUNDRY	RAJAHMUNDRY	GORAKSHANA PETA	11KV PHULE	4124302	Urban	102	60	51	0	42	0	93
723	APEPDC	RAJAHMUNDRY	RAJAHMUNDRY	GORAKSHANA PETA	11KV PARK	4124301	Urban	46	27	23	0	19	0	42
724	APEPDC	RAJAHMUNDRY	RAJAHMUNDRY	GORAKSHANA PETA	11KV RTC DEPO	4113202	Urban	38	23	20	0	15	0	35
725	APEPDC	RAJAHMUNDRY	RAJAHMUNDRY	GORAKSHANA PETA	11KV AMBEDKAR	4113201	Urban	24	14	13	0	10	0	23
726	APEPDC	RAJAHMUNDRY	RAJAHMUNDRY	GOWTHAMI	11KV RAILWAYSTATION	4113104	Urban	0	0	0	0	0	0	0
727	APEPDC	RAJAHMUNDRY	RAJAHMUNDRY	GOWTHAMI	11KV A.C.GARDENS	4113103	Urban	26	15	14	0	11	0	25
728	APEPDC	RAJAHMUNDRY	RAJAHMUNDRY	GOWTHAMI	11KV VISWESWARA	4113102	Urban	2	1	1	0	1	0	2
729	APEPDC	RAJAHMUNDRY	RAJAHMUNDRY	GOWTHAMI	11KV SYAMALA	4113101	Urban	56	33	29	0	23	0	52
730	APEPDC	RAJAHMUNDRY	RAJAHMUNDRY	RIVERVIEW	11KV SUBBAYAMMA GHAT	4113503	Urban	19	11	9	0	8	0	17
731	APEPDC	RAJAHMUNDRY	RAJAHMUNDRY	RIVERVIEW	11KV T.NAGAR	4113502	Urban	55	32	28	0	23	0	51
732	APEPDC	RAJAHMUNDRY	RAJAHMUNDRY	RIVERVIEW	11KV SARASWATHI	4113501	Urban	28	16	15	0	12	0	27
733	APEPDC	RAJAHMUNDRY	RAJAHMUNDRY	SOMALAMM	11KV TILAK ROAD	4116403	Urban	61	36	30	0	25	0	55

Sl.No.	Zone name	Circle name	Division name	Substation name	Feeder name	Feeder ID	Urban/Ru ral	Total no of DT on Feeder	No of unmetered DTs	No of metered DTs			No. of DTs with functional meters	
										AMR metered (communi cable)	AMI metered (communi cable)	Non-AMR / AMI metered (non- communicabl e)	Communicati ng (Total No out of 7 and 8)	Non- Communicati ng (Total No out of 7,8 and 9)
	1	2	3		4			5=(6+7+8+9)	6	7	8	9	10	11
734	APEPDC	RAJAHMUNDRY	RAJAHMUNDRY	SOMALAMM	11KV REHMATHNAGAR	4113402	Urban	43	25	21	0	18	0	39
735	APEPDC	RAJAHMUNDRY	RAJAHMUNDRY	SOMALAMM	11KV SOMALAMMA	4113401	Urban	49	29	24	0	20	0	44
736	APEPDC	RAJAHMUNDRY	RAJAHMUNDRY	MALLAYYAPETA	11KV RAMDASPETA	4114106	Urban	43	27	20	0	16	0	36
737	APEPDC	RAJAHMUNDRY	RAJAHMUNDRY	MALLAYYAPETA	11KV KATHERU	4114105	Urban	82	47	43	0	35	0	78
738	APEPDC	RAJAHMUNDRY	RAJAHMUNDRY	MALLAYYAPETA	11KV LALITHANAGAR	4114104	Urban	55	33	27	0	22	0	49
739	APEPDC	RAJAHMUNDRY	RAJAHMUNDRY	MALLAYYAPETA	11KV QUARRY	4114102	Urban	51	30	25	0	21	0	46
740	APEPDC	RAJAHMUNDRY	RAJAHMUNDRY	MALLAYYAPETA	11KV SRIRAMNAGAR	4114101	Urban	57	33	30	0	24	0	54
741	APEPDC	RAJAHMUNDRY	RAJAHMUNDRY	MALLAYYAPETA	11KV THORREDU	4114103	Rural	58	49	0	0	9	0	9
742	APEPDC	RAJAHMUNDRY	RAJAHMUNDRY	MARKET YARD	11KV JK PURAM	4114303	Urban	72	37	43	0	35	0	78
743	APEPDC	RAJAHMUNDRY	RAJAHMUNDRY	MARKET YARD	11 KV RAMAKRISHNA MISSION	4114304	Urban	30	15	25	0	15	0	40
744	APEPDC	RAJAHMUNDRY	RAJAHMUNDRY	MARKET YARD	11KV HARIPURAM	4114302	Urban	40	25	19	0	15	0	34
745	APEPDC	RAJAHMUNDRY	RAJAHMUNDRY	MARKET YARD	11KV RV NAGAR	4114301	Urban	73	37	44	0	36	0	80
746	APEPDC	RAJAHMUNDRY	RAJAHMUNDRY	SUBBARAONAGAR	11KV BHAVANIPURAM	4114204	Urban	60	36	30	0	24	0	54
747	APEPDC	RAJAHMUNDRY	RAJAHMUNDRY	SUBBARAONAGAR	11KV SANJEEVAYYANAGAR	4114203	Urban	55	33	27	0	22	0	49
748	APEPDC	RAJAHMUNDRY	RAJAHMUNDRY	SUBBARAONAGAR	11KV KOLAMURU	4114202	Urban	122	74	60	0	48	0	108
749	APEPDC	RAJAHMUNDRY	RAJAHMUNDRY	SUBBARAONAGAR	11KV P&TCOLONY	4114201	Urban	34	20	17	0	14	0	31
750	APEPDC	RAJAHMUNDRY	RAJAHMUNDRY	APTIDCO	11KV KR FEEDER	4122402	Rural	10	8	0	0	2	0	2
751	APEPDC	RAJAHMUNDRY	RAJAHMUNDRY	APTIDCO	11KV PGR FEEDER	4122401	Rural	12	10	0	0	2	0	2
752	APEPDC	RAJAHMUNDRY	RAJAHMUNDRY	BALAJI PETA	11KV SATYA SAI GURUKULAM	4122303	Urban	65	39	31	0	26	0	57
753	APEPDC	RAJAHMUNDRY	RAJAHMUNDRY	BALAJI PETA	11KV MURALI KONDA	4122302	Urban	50	29	26	0	21	0	47
754	APEPDC	RAJAHMUNDRY	RAJAHMUNDRY	BALAJI PETA	11KV NETHAJI NAGAR	4122301	Urban	40	25	19	0	15	0	34
755	APEPDC	RAJAHMUNDRY	RAJAHMUNDRY	COTTON	11KV COTTON BOMMURU	4122106	Urban	41	26	20	0	15	0	35
756	APEPDC	RAJAHMUNDRY	RAJAHMUNDRY	COTTON	11KV ANDHRA BHOOMI	4122102	Urban	74	43	38	0	31	0	69
757	APEPDC	RAJAHMUNDRY	RAJAHMUNDRY	COTTON	11KV HORLICKS	4122105	Urban	0	0	0	0	0	0	0
758	APEPDC	RAJAHMUNDRY	RAJAHMUNDRY	COTTON	11KV NAVABHARATNAGAR	4122101	Urban	15	10	7	0	5	0	12
759	APEPDC	RAJAHMUNDRY	RAJAHMUNDRY	COTTON	11KV RAJAVOLU	4122104	Rural	175	149	0	0	26	0	26
760	APEPDC	RAJAHMUNDRY	RAJAHMUNDRY	COTTON	11KV YERRAKONDA	4122103	Rural	163	140	0	0	23	0	23
761	APEPDC	RAJAHMUNDRY	RAJAHMUNDRY	DOWLESWARAM	11KV TOWN	4122201	Urban	70	43	33	0	27	0	60
762	APEPDC	RAJAHMUNDRY	RAJAHMUNDRY	DOWLESWARAM	11KV DOWLESWARAM BSR NAGAR	4122203	Urban	92	55	45	0	37	0	82
763	APEPDC	RAJAHMUNDRY	RAJAHMUNDRY	DOWLESWARAM	11KV BARRIAGE	4122202	Urban	34	20	18	0	14	0	32
764	APEPDC	RAJAHMUNDRY	RAJAHMUNDRY	DOWLESWARAM	11KV COTTON	4122205	Urban	0	-15	20	0	15	0	35
765	APEPDC	RAJAHMUNDRY	RAJAHMUNDRY	DOWLESWARAM	11KV GUJARAT STATE PETROLEUM	4122204	Urban	0	-5	6	0	5	0	11
766	APEPDC	RAJAHMUNDRY	RAJAHMUNDRY	GODAVARI	11KV BHASKARANAGAR	4124206	Urban	70	33	46	0	37	0	83
767	APEPDC	RAJAHMUNDRY	RAJAHMUNDRY	GODAVARI	11KV ST.PETERS	4124205	Urban	39	24	20	0	15	0	35
768	APEPDC	RAJAHMUNDRY	RAJAHMUNDRY	GODAVARI	11KV CHURCHGATE	4124204	Urban	38	23	19	0	15	0	34

Sl.No.	Zone name	Circle name	Division name	Substation name	Feeder name	Feeder ID	Urban/Ru- ral	Total no of DT on Feeder	No of unmetered DTs	No of metered DTs			No. of DTs with functional meters	
										AMR metered (communi- cable)	AMI metered (communi- cable)	Non-AMR / AMI metered (non- communicabl e)	Communicati ng (Total No out of 7 and 8)	Non- Communicati ng (Total No out of 7,8 and 9)
	1	2	3		4			5=(6+7+8+9)	6	7	8	9	10	11
769	APEPDCL	RAJAHMUNDRY	RAJAHMUNDRY	GODAVARI	11KV DANAVAIKET	4124203	Urban	54	33	25	0	21	0	46
770	APEPDCL	RAJAHMUNDRY	RAJAHMUNDRY	GODAVARI	11KV PRAKSAHAGAR	4124202	Urban	52	30	27	0	22	0	49
771	APEPDCL	RAJAHMUNDRY	RAJAHMUNDRY	GODAVARI	11KV VIDYANAGAR	4124201	Urban	7	5	3	0	2	0	5
772	APEPDCL	RAJAHMUNDRY	RAJAHMUNDRY	GODAVARI	CENTRAL JAIL	4124207	Urban	21	19	2	0	2	0	4
773	APEPDCL	RAJAHMUNDRY	RAJAHMUNDRY	HOUSING BOARD	SPINNING MILL COLONY	4124401	Urban	45	26	23	0	19	0	42
774	APEPDCL	RAJAHMUNDRY	RAJAHMUNDRY	HOUSING BOARD	AUTONAGAR	4124402	Urban	40	24	20	0	16	0	36
775	APEPDCL	RAJAHMUNDRY	RAJAHMUNDRY	HOUSING BOARD	HOUSING BOARD-2	4124403	Urban	48	29	23	0	19	0	42
776	APEPDCL	RAJAHMUNDRY	RAJAHMUNDRY	LALACHERUVU	11KV POLICEQUARTERS	4124104	Urban	146	88	71	0	58	0	129
777	APEPDCL	RAJAHMUNDRY	RAJAHMUNDRY	LALACHERUVU	11KV KONTHAMURU	4124105	Urban	153	91	75	0	62	0	137
778	APEPDCL	RAJAHMUNDRY	RAJAHMUNDRY	LALACHERUVU	11KV O.N.G.C.	4124106	Urban	1	1	0	0	0	0	0
779	APEPDCL	RAJAHMUNDRY	RAJAHMUNDRY	LALACHERUVU	11KV HOUSINGBOARD	4124103	Urban	98	57	49	0	41	0	90
780	APEPDCL	RAJAHMUNDRY	RAJAHMUNDRY	LALACHERUVU	11KV A.V.A.ROAD	4124102	Urban	86	51	43	0	35	0	78
781	APEPDCL	RAJAHMUNDRY	RAJAHMUNDRY	LALACHERUVU	11KV R AND B	4124101	Urban	83	50	40	0	33	0	73
782	APEPDCL	RAJAHMUNDRY	RAJAHMUNDRY	LALACHERUVU	11KV PIDIMGOYYA	4124107	Rural	45	38	0	0	7	0	7
783	APEPDCL	RAJAHMUNDRY	RAJAHMUNDRY	MORAMPUDI	11KV RANDSON	4123103	Rural	139	119	0	0	20	0	20
784	APEPDCL	RAJAHMUNDRY	RAJAHMUNDRY	MORAMPUDI	11KV BANKCOLONY	4123104	Urban	94	59	43	0	35	0	78
785	APEPDCL	RAJAHMUNDRY	RAJAHMUNDRY	MORAMPUDI	11KV MORAMPUDI	4123102	Urban	144	86	70	0	58	0	128
786	APEPDCL	RAJAHMUNDRY	RAJAHMUNDRY	MORAMPUDI	11KV V.L.PURAM	4123101	Urban	36	22	18	0	14	0	32
787	APEPDCL	RAJAHMUNDRY	RAJAHMUNDRY	VENKATESWARANAGAR	11KV MANTENA GARDENS	4123304	Urban	85	51	42	0	34	0	76
788	APEPDCL	RAJAHMUNDRY	RAJAHMUNDRY	VENKATESWARANAGAR	11KV BIBLE PLACE	4123305	Urban	56	33	29	0	23	0	52
789	APEPDCL	RAJAHMUNDRY	RAJAHMUNDRY	VENKATESWARANAGAR	11KV RAMALAYAM	4123303	Urban	98	56	50	0	42	0	92
790	APEPDCL	RAJAHMUNDRY	RAJAHMUNDRY	VENKATESWARANAGAR	11KV VENKATESWARANAGAR	4123302	Urban	91	49	43	0	42	0	85
791	APEPDCL	RAJAHMUNDRY	RAJAHMUNDRY	VENKATESWARANAGAR	11KV J.N.ROAD	4123301	Urban	71	43	34	0	28	0	62
792	APEPDCL	RAJAHMUNDRY	RAJAHMUNDRY	VENKATESWARANAGAR	MAHALAKSHMI TEMPLE	4123306	Urban	34	21	20	0	13	0	33
793	APEPDCL	RAJAHMUNDRY	RAJAHMUNDRY	HUKUMPETA	11KV RAMAKRISHNA NAGAR	4123401	Urban	77	45	39	0	32	0	71
794	APEPDCL	RAJAHMUNDRY	RAJAHMUNDRY	HUKUMPETA	11KV AADARSH NAGAR	4123402	Urban	50	29	25	0	21	0	46
795	APEPDCL	RAJAHMUNDRY	RAJAHMUNDRY	HUKUMPETA	11KV HUKUMPETA	4123403	Urban	73	43	36	0	30	0	66
796	APEPDCL	RAJAHMUNDRY	RAJAHMUNDRY	SATILITE CITY	11KV NAMAVARAM TOWN	4123203	Rural	61	53	0	0	8	0	8
797	APEPDCL	RAJAHMUNDRY	RAJAHMUNDRY	SATILITE CITY	11KV PITTALAVANI CHERUVU	4123204	Rural	131	112	0	0	19	0	19
798	APEPDCL	RAJAHMUNDRY	RAJAHMUNDRY	SATILITE CITY	11KV SATELLITECITYTOWN	4123201	Rural	45	39	0	0	6	0	6
799	APEPDCL	RAJAHMUNDRY	RAJAHMUNDRY	SATILITE CITY	11KV SATELLITECITYRURAL	4123202	Rural	46	39	0	0	7	0	7
800	APEPDCL	RAJAHMUNDRY	RAMPACHODAVARAM	CHINTOOR	11KV CHINTURU MHQ	4351101	Rural	59	50	0	0	9	0	9
801	APEPDCL	RAJAHMUNDRY	RAMPACHODAVARAM	CHINTOOR	11KV GUDURU	4351102	Rural	58	49	0	0	9	0	9
802	APEPDCL	RAJAHMUNDRY	RAMPACHODAVARAM	CHINTOOR	11KV MALLETHOTA	4351103	Rural	126	108	0	0	18	0	18
803	APEPDCL	RAJAHMUNDRY	RAMPACHODAVARAM	SARIVELA	11KV CHATTI	4351201	Rural	57	48	0	0	9	0	9

Sl.No.	Zone name	Circle name	Division name	Substation name	Feeder name	Feeder ID	Urban/Rural	Total no of DT on Feeder	No of unmetered DTs	No of metered DTs			No. of DTs with functional meters	
										AMR metered (communicable)	AMI metered (communicable)	Non-AMR / AMI metered (non-communicable)	Communicating (Total No out of 7 and 8)	Non-Communicating (Total No out of 7,8 and 9)
	1	2	3		4			5=(6+7+8+9)	6	7	8	9	10	11
804	APEPDC	RAJAHMUNDRY	RAMPACHODAVARAM	SARIVELA	11KV EDUGURALLA PALLI	4351202	Rural	66	56	0	0	10	0	10
805	APEPDC	RAJAHMUNDRY	RAMPACHODAVARAM	KUNAVARAM	11KV CHATTI	4353104	Rural	84	72	0	0	12	0	12
806	APEPDC	RAJAHMUNDRY	RAMPACHODAVARAM	KUNAVARAM	11KV KACHAVARAM	4353105	Rural	118	101	0	0	17	0	17
807	APEPDC	RAJAHMUNDRY	RAMPACHODAVARAM	KUNAVARAM	11KV KUNAVARAM	4353101	Rural	31	26	0	0	5	0	5
808	APEPDC	RAJAHMUNDRY	RAMPACHODAVARAM	KUNAVARAM	11KV RWS	4353102	Rural	0	0	0	0	0	0	0
809	APEPDC	RAJAHMUNDRY	RAMPACHODAVARAM	KUNAVARAM	11KV V.R.PURAM	4353103	Rural	181	154	0	0	27	0	27
810	APEPDC	RAJAHMUNDRY	RAMPACHODAVARAM	NELLIPAKA	11KV LAXMIPURAM	4352103	Rural	90	78	0	0	12	0	12
811	APEPDC	RAJAHMUNDRY	RAMPACHODAVARAM	NELLIPAKA	11KV NELLIPAKA	4352101	Rural	21	18	0	0	3	0	3
812	APEPDC	RAJAHMUNDRY	RAMPACHODAVARAM	NELLIPAKA	11KV THOTAPALLY	4352104	Rural	257	222	0	0	35	0	35
813	APEPDC	RAJAHMUNDRY	RAMPACHODAVARAM	NELLIPAKA	11KV V.R. PETA	4352102	Rural	34	29	0	0	5	0	5
814	APEPDC	RAJAHMUNDRY	RAMPACHODAVARAM	PURSHOTTA PATNAM	11KV ITDA	4352201	Rural	12	10	0	0	2	0	2
815	APEPDC	RAJAHMUNDRY	RAMPACHODAVARAM	PURSHOTTA PATNAM	11KV PURUSHOTTAPATNAM	4352203	Rural	124	107	0	0	17	0	17
816	APEPDC	RAJAHMUNDRY	RAMPACHODAVARAM	PURSHOTTA PATNAM	11KV RAJUPETA	4352202	Rural	133	114	0	0	19	0	19
817	APEPDC	RAJAHMUNDRY	RAMPACHODAVARAM	GANGAVARAM	11KV GANGAVARAMMHQ	4334101	Rural	24	22	0	0	2	0	2
818	APEPDC	RAJAHMUNDRY	RAMPACHODAVARAM	GANGAVARAM	11KV MOHANAPURAM	4334103	Rural	61	50	0	0	11	0	11
819	APEPDC	RAJAHMUNDRY	RAMPACHODAVARAM	GANGAVARAM	11KV RAMULADEVAPURAM	4334102	Rural	163	144	0	0	19	0	19
820	APEPDC	RAJAHMUNDRY	RAMPACHODAVARAM	MAREDUMILLI	11KV DEVARAPALLI	4331203	Rural	40	34	0	0	6	0	6
821	APEPDC	RAJAHMUNDRY	RAMPACHODAVARAM	MAREDUMILLI	11KV GURTHEDU	4331202	Rural	118	101	0	0	17	0	17
822	APEPDC	RAJAHMUNDRY	RAMPACHODAVARAM	MAREDUMILLI	11KV MAREDUMILLI TOWN	4331201	Rural	32	27	0	0	5	0	5
823	APEPDC	RAJAHMUNDRY	RAMPACHODAVARAM	R.C VARAM	11KV FOLKSPETA	4331102	Rural	172	147	0	0	25	0	25
824	APEPDC	RAJAHMUNDRY	RAMPACHODAVARAM	R.C VARAM	11KV MAREDUMILLI	4331103	Rural	263	235	0	0	28	0	28
825	APEPDC	RAJAHMUNDRY	RAMPACHODAVARAM	R.C VARAM	11KV R.CHODAVARAM	4331101	Rural	57	48	0	0	9	0	9
826	APEPDC	RAJAHMUNDRY	RAMPACHODAVARAM	ADDATEEGALA	11KV ADDATEEGALA	4332101	Rural	45	38	0	0	7	0	7
827	APEPDC	RAJAHMUNDRY	RAMPACHODAVARAM	ADDATEEGALA	11KV RAYAPALLI	4332102	Rural	173	148	0	0	25	0	25
828	APEPDC	RAJAHMUNDRY	RAMPACHODAVARAM	ADDATEEGALA	11KV YALLAVARAM	4332103	Rural	235	217	0	0	18	0	18
829	APEPDC	RAJAHMUNDRY	RAMPACHODAVARAM	MANGAMPADU	11KV MANGAMPADU	4332201	Rural	28	24	0	0	4	0	4
830	APEPDC	RAJAHMUNDRY	RAMPACHODAVARAM	Y RAMAVARAM	11KV CHINTAKARRAPALEM	4332303	Rural	80	70	0	0	10	0	10
831	APEPDC	RAJAHMUNDRY	RAMPACHODAVARAM	Y RAMAVARAM	11KV DEVARAMADUGULA	4332302	Rural	115	101	0	0	14	0	14
832	APEPDC	RAJAHMUNDRY	RAMPACHODAVARAM	Y RAMAVARAM	11KV Y.RAMAVARAM	4332301	Rural	10	8	0	0	2	0	2
833	APEPDC	RAJAHMUNDRY	RAMPACHODAVARAM	RAJAVOMMANGI	11KV BARADANAPALLI	4333102	Rural	44	37	0	0	7	0	7
834	APEPDC	RAJAHMUNDRY	RAMPACHODAVARAM	RAJAVOMMANGI	11KV RAJAVOMMANGI	4333101	Rural	25	21	0	0	4	0	4
835	APEPDC	RAJAHMUNDRY	RAMPACHODAVARAM	RAJAVOMMANGI	11KV ZADDANGI	4333103	Rural	220	189	0	0	31	0	31

Sl.No.	Zone name	Circle name	Division name	Substation name	Feeder name	Feeder ID	Urban/Rural	Total no of DT on Feeder	No of unmetered DTs	No of metered DTs			No. of DTs with functional meters	
										AMR metered (communicable)	AMI metered (communicable)	Non-AMR / AMI metered (non-communicable)	Communicating (Total No out of 7 and 8)	Non-Communicating (Total No out of 7,8 and 9)
	1	2	3		4			5=(6+7+8+9)	6	7	8	9	10	11
836	APEPDCL	RAJAHMUNDRY	RCPURAM	ANAPARTHY	11KV ANAPARTHY - VENKATESWARA INDL	4531108	Rural	0	0	0	0	0	0	0
837	APEPDCL	RAJAHMUNDRY	RCPURAM	ANAPARTHY	11KV ANAPARTHY INDUSTRIAL	4531103	Rural	41	36	0	0	5	0	5
838	APEPDCL	RAJAHMUNDRY	RCPURAM	ANAPARTHY	11KV ANAPARTHY MARKET	4531107	Rural	136	117	0	0	19	0	19
839	APEPDCL	RAJAHMUNDRY	RCPURAM	ANAPARTHY	11KV ANAPARTHY RAILWAY STATION	4531104	Rural	90	77	0	0	13	0	13
840	APEPDCL	RAJAHMUNDRY	RCPURAM	ANAPARTHY	11KV DUPPALAPUDI SS HQ	4531109	Rural	45	39	0	0	6	0	6
841	APEPDCL	RAJAHMUNDRY	RCPURAM	ANAPARTHY	11KV KAPAVARAMLI	4531105	Rural	3	3	0	0	0	0	0
842	APEPDCL	RAJAHMUNDRY	RCPURAM	ANAPARTHY	11KV MAHENDRAWADA	4531102	Rural	209	177	0	0	32	0	32
843	APEPDCL	RAJAHMUNDRY	RCPURAM	ANAPARTHY	11KV P. R. C. PURAM	4531101	Rural	86	73	0	0	13	0	13
844	APEPDCL	RAJAHMUNDRY	RCPURAM	ANAPARTHY	11KV VEMULAPALLI	4531106	Rural	45	38	0	0	7	0	7
845	APEPDCL	RAJAHMUNDRY	RCPURAM	ANAPOTHAVARAM	ANAPARTHY SAVARAM	4531401	Rural	35	30	0	0	5	0	5
846	APEPDCL	RAJAHMUNDRY	RCPURAM	ANAPOTHAVARAM	DHARANIKOTA FEEDER	4531402	Rural	63	53	0	0	10	0	10
847	APEPDCL	RAJAHMUNDRY	RCPURAM	ANAPOTHAVARAM	POLAMURU FEEDER	4531403	Rural	85	73	0	0	12	0	12
848	APEPDCL	RAJAHMUNDRY	RCPURAM	KUTUKULURU	11KV KUTHUKULURU	4531204	Rural	67	57	0	0	10	0	10
849	APEPDCL	RAJAHMUNDRY	RCPURAM	KUTUKULURU	11KV KUTHUKULURU INDUSTRIAL	4531203	Rural	15	12	0	0	3	0	3
850	APEPDCL	RAJAHMUNDRY	RCPURAM	KUTUKULURU	11KV KUTUKULURU AGL	4531206	Rural	16	13	0	0	3	0	3
851	APEPDCL	RAJAHMUNDRY	RCPURAM	KUTUKULURU	11KV KUTUKULURU INDL-2	4531205	Rural	10	8	0	0	2	0	2
852	APEPDCL	RAJAHMUNDRY	RCPURAM	KUTUKULURU	11KV PULAGURTHA	4531202	Rural	146	124	0	0	22	0	22
853	APEPDCL	RAJAHMUNDRY	RCPURAM	KUTUKULURU	11KV RAMAVARAM	4531201	Rural	76	64	0	0	12	0	12
854	APEPDCL	RAJAHMUNDRY	RCPURAM	PRC PURAM	11KV PRC PURAM - SRICHAKRA INDUSTRIAL	4531304	Rural	0	0	0	0	0	0	0
855	APEPDCL	RAJAHMUNDRY	RCPURAM	PRC PURAM	11KV PRC PURAM SS HQ	4531305	Rural	26	22	0	0	4	0	4
856	APEPDCL	RAJAHMUNDRY	RCPURAM	PRC PURAM	11KV PRCPURAM INDUSTRIAL	4531301	Rural	39	33	0	0	6	0	6
857	APEPDCL	RAJAHMUNDRY	RCPURAM	PRC PURAM	11KV PRCPURAM RURAL	4531302	Rural	53	45	0	0	8	0	8
858	APEPDCL	RAJAHMUNDRY	RCPURAM	PRC PURAM	11KV SANTHIKONDA	4531303	Rural	57	48	0	0	9	0	9
859	APEPDCL	RAJAHMUNDRY	RCPURAM	BB PURAM	11KV B.B. PURAM HEAD QUARTER	4532304	Rural	66	56	0	0	10	0	10
860	APEPDCL	RAJAHMUNDRY	RCPURAM	BB PURAM	11KV BB PURAM INDUSTRIAL	4532303	Rural	35	31	0	0	4	0	4
861	APEPDCL	RAJAHMUNDRY	RCPURAM	BB PURAM	11KV BB PURAM GANGULURI PAKALU	4532302	Rural	135	119	0	0	16	0	16
862	APEPDCL	RAJAHMUNDRY	RCPURAM	BB PURAM	11KV BB PURAM KAPAVARAM	4532301	Rural	149	127	0	0	22	0	22
863	APEPDCL	RAJAHMUNDRY	RCPURAM	BICCAVOLU	11KV ANNAPURNA LI SCHEME	4532106	Rural	1	1	0	0	0	0	0
864	APEPDCL	RAJAHMUNDRY	RCPURAM	BICCAVOLU	11KV BICCAVOLU INDL	4532105	Rural	18	17	0	0	1	0	1
865	APEPDCL	RAJAHMUNDRY	RCPURAM	BICCAVOLU	11KV BICCAVOLU MHQ	4532104	Rural	117	102	0	0	15	0	15
866	APEPDCL	RAJAHMUNDRY	RCPURAM	BICCAVOLU	11KV BICCAVOLU-KANEDU	4532101	Rural	10	8	0	0	2	0	2
867	APEPDCL	RAJAHMUNDRY	RCPURAM	BICCAVOLU	11KV BICCAVOLU-RURAL	4532103	Rural	85	73	0	0	12	0	12
868	APEPDCL	RAJAHMUNDRY	RCPURAM	BICCAVOLU	11KV BICCVOLU-VOOLAPALLI	4532102	Rural	101	88	0	0	13	0	13

Sl.No.	Zone name	Circle name	Division name	Substation name	Feeder name	Feeder ID	Urban/Ru ral	Total no of DT on Feeder	No of unmetere d DTs	No of metered DTs			No. of DTs with functional meters	
										AMR metered (communi cable)	AMI metered (communi cable)	Non-AMR / AMI metered (non- communica ble)	Communicati ng (Total No out of 7 and 8)	Non- Communicati ng (Total No out of 7,8 and 9)
	1	2	3		4			5=(6+7+8+9)	6	7	8	9	10	11
869	APEPDCL	RAJAHMUNDRY	RCPURAM	RANGAPURAM	11KV G.MEDAPADULISCHHEME	4532204	Rural	0	0	0	0	0	0	0
870	APEPDCL	RAJAHMUNDRY	RCPURAM	RANGAPURAM	11KV MARRIPUDI	4532203	Rural	86	79	0	0	7	0	7
871	APEPDCL	RAJAHMUNDRY	RCPURAM	RANGAPURAM	11KV NALLAMILLI	4532202	Rural	131	118	0	0	13	0	13
872	APEPDCL	RAJAHMUNDRY	RCPURAM	RANGAPURAM	11KV RANGAPURAM	4532201	Rural	163	139	0	0	24	0	24
873	APEPDCL	RAJAHMUNDRY	RCPURAM	RANGAPURAM	11KV RANGAPURAM HEAD QUARTER	4532206	Rural	42	37	0	0	5	0	5
874	APEPDCL	RAJAHMUNDRY	RCPURAM	RANGAPURAM	11KV VENKATESWARA	4532205	Rural	3	3	0	0	0	0	0
875	APEPDCL	RAJAHMUNDRY	RCPURAM	33/11 KV VENTURU SUB STATION	11KV VENTURU INDUSTRIAL FEEDER	4533402	Rural	3	3	0	0	0	0	0
876	APEPDCL	RAJAHMUNDRY	RCPURAM	33/11 KV VENTURU SUB STATION	11KV VENTURU RURAL FEEDER	4533403	Rural	68	58	0	0	10	0	10
877	APEPDCL	RAJAHMUNDRY	RCPURAM	33/11 KV VENTURU SUB STATION	11KV VENTURU SSHQ FEEDER	4533401	Rural	33	28	0	0	5	0	5
878	APEPDCL	RAJAHMUNDRY	RCPURAM	CHELLURU	11KV CHELLURU SSHQ	4533204	Rural	47	41	0	0	6	0	6
879	APEPDCL	RAJAHMUNDRY	RCPURAM	CHELLURU	11KV CHELLURUINDL	4533202	Rural	63	61	0	0	2	0	2
880	APEPDCL	RAJAHMUNDRY	RCPURAM	CHELLURU	11KV KURMAPURAM	4533201	Rural	69	58	0	0	11	0	11
881	APEPDCL	RAJAHMUNDRY	RCPURAM	CHELLURU	11KV PASALAPUDI	4533203	Rural	21	15	0	0	6	0	6
882	APEPDCL	RAJAHMUNDRY	RCPURAM	PASALAPUDI	11KV PASALAPUDIAGL	4533303	Rural	51	42	0	0	9	0	9
883	APEPDCL	RAJAHMUNDRY	RCPURAM	PASALAPUDI	11KV PASALAPUDIINDL	4533302	Rural	11	9	0	0	2	0	2
884	APEPDCL	RAJAHMUNDRY	RCPURAM	PASALAPUDI	11KV PASALAPUDIRURAL	4533301	Rural	45	39	0	0	6	0	6
885	APEPDCL	RAJAHMUNDRY	RCPURAM	RAYAVARAM	11KV KONKUDURU	4533105	Rural	189	162	0	0	27	0	27
886	APEPDCL	RAJAHMUNDRY	RCPURAM	RAYAVARAM	11KV MACHAVARAM	4533103	Rural	154	124	0	0	30	0	30
887	APEPDCL	RAJAHMUNDRY	RCPURAM	RAYAVARAM	11KV NADURUBADA	4533104	Rural	164	140	0	0	24	0	24
888	APEPDCL	RAJAHMUNDRY	RCPURAM	RAYAVARAM	11KV RAYAVARAM MHQ2	4533107	Rural	8	1	0	0	7	0	7
889	APEPDCL	RAJAHMUNDRY	RCPURAM	RAYAVARAM	11KV RAYAVARAMINDUSTRIALEXP	4533102	Rural	5	0	0	0	5	0	5
890	APEPDCL	RAJAHMUNDRY	RCPURAM	RAYAVARAM	11KV RAYAVARAMMHQ	4533101	Rural	70	59	0	0	11	0	11
891	APEPDCL	RAJAHMUNDRY	RCPURAM	RAYAVARAM	11KV TOSSIPUDI INDL	4533106	Rural	17	14	0	0	3	0	3
892	APEPDCL	RAJAHMUNDRY	RCPURAM	ALAMURU	11KV ALAMURU MHQ	4522101	Rural	70	60	0	0	10	0	10
893	APEPDCL	RAJAHMUNDRY	RCPURAM	ALAMURU	11KV GUMMILERU	4522102	Rural	174	158	0	0	16	0	16
894	APEPDCL	RAJAHMUNDRY	RCPURAM	ALAMURU	11KV INDUSTRIAL	4522104	Rural	14	11	0	0	3	0	3
895	APEPDCL	RAJAHMUNDRY	RCPURAM	ALAMURU	11KV INDUSTRIAL FEEDER2	4522106	Rural	10	9	0	0	1	0	1
896	APEPDCL	RAJAHMUNDRY	RCPURAM	ALAMURU	11KV JONNADA	4522105	Rural	77	65	0	0	12	0	12
897	APEPDCL	RAJAHMUNDRY	RCPURAM	ALAMURU	11KV TATAPUDI	4522103	Rural	100	84	0	0	16	0	16
898	APEPDCL	RAJAHMUNDRY	RCPURAM	CHOPPELLA	11KV B.V.LANKA	4522202	Rural	181	158	0	0	23	0	23
899	APEPDCL	RAJAHMUNDRY	RCPURAM	CHOPPELLA	11KV CHOPPELLA	4522205	Rural	79	64	0	0	15	0	15
900	APEPDCL	RAJAHMUNDRY	RCPURAM	CHOPPELLA	11KV CHOPPELLA SS HQ FEEDER	4522206	Rural	37	35	0	0	2	0	2
901	APEPDCL	RAJAHMUNDRY	RCPURAM	CHOPPELLA	11KV INDUSTRIAL	4522204	Rural	24	21	0	0	3	0	3

Sl.No.	Zone name	Circle name	Division name	Substation name	Feeder name	Feeder ID	Urban/Ru ral	Total no of DT on Feeder	No of unmetered DTs	No of metered DTs			No. of DTs with functional meters	
										AMR metered (communi cable)	AMI metered (communi cable)	Non-AMR / AMI metered (non- communicabl e)	Communicati ng (Total No out of 7 and 8)	Non-Communi cating (Total No out of 7,8 and 9)
	1	2	3		4			5=(6+7+8+9)	6	7	8	9	10	11
902	APEPDCL	RAJAHMUNDRY	RCPURAM	CHOPPELLA	11KV MADIKI	4522203	Rural	180	157	0	0	23	0	23
903	APEPDCL	RAJAHMUNDRY	RCPURAM	CHOPPELLA	11KV MULASTANAM	4522201	Rural	144	124	0	0	20	0	20
904	APEPDCL	RAJAHMUNDRY	RCPURAM	DWARAPUDI	11KV ARTHAMURU	4523103	Rural	68	57	0	0	11	0	11
905	APEPDCL	RAJAHMUNDRY	RCPURAM	DWARAPUDI	11KV DWARAPUDI	4523102	Rural	103	88	0	0	15	0	15
906	APEPDCL	RAJAHMUNDRY	RCPURAM	DWARAPUDI	11KV GODAVARIEDIBLEOILS	4523106	Rural	0	0	0	0	0	0	0
907	APEPDCL	RAJAHMUNDRY	RCPURAM	DWARAPUDI	11KV INDUSTRIAL	4523101	Rural	52	44	0	0	8	0	8
908	APEPDCL	RAJAHMUNDRY	RCPURAM	DWARAPUDI	11KV RAMALINGESWARAPAPER PRODUCTS	4523105	Rural	0	0	0	0	0	0	0
909	APEPDCL	RAJAHMUNDRY	RCPURAM	DWARAPUDI	11KV SATYASAIBALAGAMOILS	4523107	Rural	0	0	0	0	0	0	0
910	APEPDCL	RAJAHMUNDRY	RCPURAM	KESAVARAM	11KV KESAVARAM AGL	4523403	Rural	41	34	0	0	7	0	7
911	APEPDCL	RAJAHMUNDRY	RCPURAM	KESAVARAM	11KV KESAVARAM INDUSTRIAL	4523402	Rural	19	16	0	0	3	0	3
912	APEPDCL	RAJAHMUNDRY	RCPURAM	KESAVARAM	11KV KESAVARAM RURAL	4523401	Rural	79	68	0	0	11	0	11
913	APEPDCL	RAJAHMUNDRY	RCPURAM	TAPESWARAM	11KV ARTHAMURU	4523304	Rural	84	72	0	0	12	0	12
914	APEPDCL	RAJAHMUNDRY	RCPURAM	TAPESWARAM	11KV INDUSTRIAL	4523302	Rural	47	40	0	0	7	0	7
915	APEPDCL	RAJAHMUNDRY	RCPURAM	TAPESWARAM	11KV TAPESWARAM	4523301	Rural	41	36	0	0	5	0	5
916	APEPDCL	RAJAHMUNDRY	RCPURAM	TAPESWARAM	11KV VELAGATHODU	4523303	Rural	208	188	0	0	20	0	20
917	APEPDCL	RAJAHMUNDRY	RCPURAM	VEMULAPALLI	11KV INDUSTRIAL	4523201	Rural	91	84	0	0	7	0	7
918	APEPDCL	RAJAHMUNDRY	RCPURAM	VEMULAPALLI	11KV TUNGAPADU	4523203	Rural	44	38	0	0	6	0	6
919	APEPDCL	RAJAHMUNDRY	RCPURAM	VEMULAPALLI	11KV VEMULAPALLI	4523202	Rural	76	66	0	0	10	0	10
920	APEPDCL	RAJAHMUNDRY	RCPURAM	VEMULAPALLI	11KV VEMULAPALLI HQ	4523204	Rural	29	24	0	0	5	0	5
921	APEPDCL	RAJAHMUNDRY	RCPURAM	EDITHA	11KV EDITHA	4521102	Rural	129	111	0	0	18	0	18
922	APEPDCL	RAJAHMUNDRY	RCPURAM	EDITHA	11KV INDUSTRIAL-1	4521101	Rural	14	12	0	0	2	0	2
923	APEPDCL	RAJAHMUNDRY	RCPURAM	EDITHA	11KV INDUSTRIAL-2	4521104	Rural	25	22	0	0	3	0	3
924	APEPDCL	RAJAHMUNDRY	RCPURAM	EDITHA	11KV SAMEERAPAPERMILL	4521105	Urban	0	0	0	0	0	0	0
925	APEPDCL	RAJAHMUNDRY	RCPURAM	EDITHA	11KV SEETHANAGARAM	4521103	Rural	171	154	0	0	17	0	17
926	APEPDCL	RAJAHMUNDRY	RCPURAM	GOLLAPUNTHA(AP TIDCO)	11KV KRISHNA KALYANI	4521401	Urban	20	12	9	0	8	0	17
927	APEPDCL	RAJAHMUNDRY	RCPURAM	GOLLAPUNTHA(AP TIDCO)	11KV APTIDCO PHC FEEDR	4521402	Urban	82	48	43	0	34	0	77
928	APEPDCL	RAJAHMUNDRY	RCPURAM	MANDAVYAPURAM	11KV RCM	4521301	Urban	132	69	66	0	63	0	129
929	APEPDCL	RAJAHMUNDRY	RCPURAM	MANDAVYAPURAM	11KV ARAVINDA INDUSTRIAL	4521303	Rural	5	4	0	0	1	0	1
930	APEPDCL	RAJAHMUNDRY	RCPURAM	MANDAVYAPURAM	11KV ASTALAKSHMI -INDL	4521304	Rural	8	6	0	0	2	0	2
931	APEPDCL	RAJAHMUNDRY	RCPURAM	MANDAVYAPURAM	11KV HARIKA INDL DEDICATED	4521305	Urban	0	0	0	0	0	0	0
932	APEPDCL	RAJAHMUNDRY	RCPURAM	MANDAVYAPURAM	11KV KALYANI-INDL.	4521302	Rural	11	10	0	0	1	0	1
933	APEPDCL	RAJAHMUNDRY	RCPURAM	MANDAVYAPURAM	11KV SRINIVASA INDL DEDICATED	4521306	Urban	0	0	0	0	0	0	0
934	APEPDCL	RAJAHMUNDRY	RCPURAM	MANDEPETA	11KV MANDAPETA TOWN- III	4521206	Urban	58	36	27	0	22	0	49

Sl.No.	Zone name	Circle name	Division name	Substation name	Feeder name	Feeder ID	Urban/Ru ral	Total no of DT on Feeder	No of unmetere d DTs	No of metered DTs			No. of DTs with functional meters	
										AMR metered (communi cable)	AMI metered (communi cable)	Non-AMR / AMI metered (non- communicabl e)	Communicati ng (Total No out of 7 and 8)	Non- Communicati ng (Total No out of 7,8 and 9)
	1	2	3		4			5=(6+7+8+9)	6	7	8	9	10	11
935	APEPDCL	RAJAHMUNDRY	RCPURAM	MANDEPETA	11KV MANDAPETATOWN-2	4521202	Urban	63	36	33	0	27	0	60
936	APEPDCL	RAJAHMUNDRY	RCPURAM	MANDEPETA	11KV MANDAPETATOWN-1	4521201	Urban	79	47	39	0	32	0	71
937	APEPDCL	RAJAHMUNDRY	RCPURAM	MANDEPETA	11KV INDL.I(PAPERMILL)	4521204	Rural	1	1	0	0	0	0	0
938	APEPDCL	RAJAHMUNDRY	RCPURAM	MANDEPETA	11KV INDL.II	4521205	Urban	12	8	5	0	4	0	9
939	APEPDCL	RAJAHMUNDRY	RCPURAM	MANDEPETA	11KV RURAL	4521203	Rural	100	86	0	0	14	0	14
940	APEPDCL	RAJAHMUNDRY	RCPURAM	ANAPARTHY	11KV SAI SHIVOHAM INDUSTRIAL	4531110	Rural	0	0	0	0	0	0	0
941	APEPDCL	RAJAHMUNDRY	RCPURAM	ANGARA	11KV ANGARA	4514403	Rural	167	148	0	0	19	0	19
942	APEPDCL	RAJAHMUNDRY	RCPURAM	ANGARA	11KV K.P.PURAM:INDL.	4514402	Rural	34	29	0	0	5	0	5
943	APEPDCL	RAJAHMUNDRY	RCPURAM	ANGARA	11KV K.P.PURAM:MHQ	4514401	Rural	66	58	0	0	8	0	8
944	APEPDCL	RAJAHMUNDRY	RCPURAM	ANGARA	11KV KALERU	4514405	Rural	148	128	0	0	20	0	20
945	APEPDCL	RAJAHMUNDRY	RCPURAM	ANGARA	11KV VALLURU	4514404	Rural	121	104	0	0	17	0	17
946	APEPDCL	RAJAHMUNDRY	RCPURAM	K.GANGAVARAM	11KV ASCENT	4513105	Rural	11	10	0	0	1	0	1
947	APEPDCL	RAJAHMUNDRY	RCPURAM	K.GANGAVARAM	11KV K GANGAVARAM	4513101	Rural	36	31	0	0	5	0	5
948	APEPDCL	RAJAHMUNDRY	RCPURAM	K.GANGAVARAM	11KV KOTIPALLI	4513104	Rural	67	57	0	0	10	0	10
949	APEPDCL	RAJAHMUNDRY	RCPURAM	K.GANGAVARAM	11KV KUNDURU	4513102	Rural	20	16	0	0	4	0	4
950	APEPDCL	RAJAHMUNDRY	RCPURAM	K.GANGAVARAM	11KV SATYAWADA	4513103	Rural	31	26	0	0	5	0	5
951	APEPDCL	RAJAHMUNDRY	RCPURAM	KOTIPALLI	11KV KOTA	4513402	Rural	30	26	0	0	4	0	4
952	APEPDCL	RAJAHMUNDRY	RCPURAM	KOTIPALLI	11KV KOTIPALLI HQ	4513401	Rural	31	26	0	0	5	0	5
953	APEPDCL	RAJAHMUNDRY	RCPURAM	KOTIPALLI	11KV KOTIPALLI INDUSTRIAL	4513403	Rural	29	24	0	0	5	0	5
954	APEPDCL	RAJAHMUNDRY	RCPURAM	PAMARRU	11 KV PAMARRU SS HQ	4513304	Rural	28	24	0	0	4	0	4
955	APEPDCL	RAJAHMUNDRY	RCPURAM	PAMARRU	11KV HERITAGE	4513303	Rural	9	8	0	0	1	0	1
956	APEPDCL	RAJAHMUNDRY	RCPURAM	PAMARRU	11KV KULLA	4513302	Rural	93	80	0	0	13	0	13
957	APEPDCL	RAJAHMUNDRY	RCPURAM	PAMARRU	11KV PAMARRU	4513301	Rural	94	81	0	0	13	0	13
958	APEPDCL	RAJAHMUNDRY	RCPURAM	SIVALA	11KV DANGERU	4513202	Rural	45	38	0	0	7	0	7
959	APEPDCL	RAJAHMUNDRY	RCPURAM	SIVALA	11KV INDUSTRIAL	4513204	Rural	14	12	0	0	2	0	2
960	APEPDCL	RAJAHMUNDRY	RCPURAM	SIVALA	11KV MASAKAPALLI	4513203	Rural	68	60	0	0	8	0	8
961	APEPDCL	RAJAHMUNDRY	RCPURAM	SIVALA	11KV SIVALA MHQ	4513201	Rural	13	11	0	0	2	0	2
962	APEPDCL	RAJAHMUNDRY	RCPURAM	SIVALA	11KV YERRAPOTHAVARAM	4513205	Rural	56	48	0	0	8	0	8
963	APEPDCL	RAJAHMUNDRY	RCPURAM	DRAKSHARAMA	11KV DRAKSHARAMA	4512201	Rural	75	63	0	0	12	0	12
964	APEPDCL	RAJAHMUNDRY	RCPURAM	DRAKSHARAMA	11KV HASANABADA	4512205	Rural	99	86	0	0	13	0	13
965	APEPDCL	RAJAHMUNDRY	RCPURAM	DRAKSHARAMA	11KV INDL.	4512202	Rural	54	42	0	0	12	0	12
966	APEPDCL	RAJAHMUNDRY	RCPURAM	DRAKSHARAMA	11KV KAPAVARAM	4512204	Rural	114	98	0	0	16	0	16
967	APEPDCL	RAJAHMUNDRY	RCPURAM	DRAKSHARAMA	11KV RWS	4512207	Rural	3	3	0	0	0	0	0
968	APEPDCL	RAJAHMUNDRY	RCPURAM	DRAKSHARAMA	11KV TALLAPOLAM	4512206	Rural	116	100	0	0	16	0	16
969	APEPDCL	RAJAHMUNDRY	RCPURAM	DRAKSHARAMA	11KV V.K.PALEM	4512203	Rural	159	144	0	0	15	0	15

Sl.No.	Zone name	Circle name	Division name	Substation name	Feeder name	Feeder ID	Urban/Rural	Total no of DT on Feeder	No of unmetere d DTs	No of metered DTs			No. of DTs with functional meters		
										AMR metered (communi cable)	AMI metered (communi cable)	Non-AMR / AMI metered (non-communicabl e)	Communicati ng (Total No out of 7 and 8)	Non-Communicati ng (Total No out of 7,8 and 9)	
	1	2	3		4			5=(6+7+8+9)	6	7	8	9	10	11	
970	APEPDCL	RAJAHMUNDRY	RCPURAM	CHODAVARAM(R.C.PURAM)	11KV RAMALINGESWARA	4511304	Rural	47	38	0	0	9	0	9	
971	APEPDCL	RAJAHMUNDRY	RCPURAM	CHODAVARAM(R.C.PURAM)	Chodavaram Industrial	4511303	Rural	64	55	0	0	9	0	9	
972	APEPDCL	RAJAHMUNDRY	RCPURAM	CHODAVARAM(R.C.PURAM)	Chodavaram Rural	4511302	Rural	82	70	0	0	12	0	12	
973	APEPDCL	RAJAHMUNDRY	RCPURAM	CHODAVARAM(R.C.PURAM)	Chodavaram SS HQ	4511301	Rural	15	11	0	0	4	0	4	
974	APEPDCL	RAJAHMUNDRY	RCPURAM	KOTHURU(R.C.PURAM)	11 KV AP TIDCO FEEDER	4511401	Urban	61	47	17	0	14	0	31	
975	APEPDCL	RAJAHMUNDRY	RCPURAM	KOTHURU(R.C.PURAM)	11 KV KOTHURU HQ FEEDER	4511402	Rural	12	9	0	0	3	0	3	
976	APEPDCL	RAJAHMUNDRY	RCPURAM	KOTHURU(R.C.PURAM)	11 KV KOTHURU RURAL FEEDER	4511403	Rural	26	22	0	0	4	0	4	
977	APEPDCL	RAJAHMUNDRY	RCPURAM	RAMACHANDRAPURAM	11KV TOWN-III	4511103	Urban	46	27	23	0	19	0	42	
978	APEPDCL	RAJAHMUNDRY	RCPURAM	RAMACHANDRAPURAM	11KV TOWN-II	4511102	Urban	78	45	40	0	33	0	73	
979	APEPDCL	RAJAHMUNDRY	RCPURAM	RAMACHANDRAPURAM	11KV TOWN-I	4511101	Urban	74	44	37	0	30	0	67	
980	APEPDCL	RAJAHMUNDRY	RCPURAM	RAMACHANDRAPURAM	11KV CHELLURU	4511105	Rural	9	8	0	0	1	0	1	
981	APEPDCL	RAJAHMUNDRY	RCPURAM	RAMACHANDRAPURAM	11KV ODURU	4511104	Rural	43	37	0	0	6	0	6	
982	APEPDCL	RAJAHMUNDRY	RCPURAM	SEELAMVARI SAVARAM	11KV SEELAMVARISAVARAM	4511201	Urban	67	35	39	0	32	0	71	
983	APEPDCL	RAJAHMUNDRY	RCPURAM	SEELAMVARI SAVARAM	11KV INDUSTRIAL	4511203	Rural	48	46	0	0	2	0	2	
984	APEPDCL	RAJAHMUNDRY	RCPURAM	SEELAMVARI SAVARAM	11KV MUTCHUMILLIRURAL	4511202	Rural	36	31	0	0	5	0	5	
				RAJAHMUNDRY TOTAL					81036	66535	5765	0	14501	0	20266

A. Details of Distribution Transformer (DT) Level information on 30.06.2023

Sl.No.	Zone name	Circle name	Division name	Sub Station Name	Feeder name	Feeder Code	Total no of DT on Feeder	No of unmetered DTs	No of metered DTs			No. of DTs with functional meters	
									AMR metered (communicable)	AMI metered (communicable)	Non-AMR / AMI metered (non-communicable)	Communicating (Total No out of 7 and 8)	Non-Communicating (Total No out of 7,8 and 9)
	1	2	3		4		5=(6+7+8+9)	6	7	8	9	10	11
1	APEPDCL	ELURU	BHIMAVARAM	AKIVEEDU	AKIVEEDU MHQ-3	5342107	89	89	0	0	0	0	0
2	APEPDCL	ELURU	BHIMAVARAM	AKIVEEDU	AKIVEEDUINDUSTRIAL	5342103	119	119	0	0	0	0	0
3	APEPDCL	ELURU	BHIMAVARAM	AKIVEEDU	AKIVEEDUMHQ-I	5342101	242	242	0	0	0	0	0
4	APEPDCL	ELURU	BHIMAVARAM	AKIVEEDU	AKIVEEDUMHQ-II	5342102	153	153	0	0	0	0	0
5	APEPDCL	ELURU	BHIMAVARAM	AKIVEEDU	AKIVEEDURURALI	5342104	223	223	0	0	0	0	0
6	APEPDCL	ELURU	BHIMAVARAM	AKIVEEDU	AKIVEEDURURALII	5342105	119	119	0	0	0	0	0
7	APEPDCL	ELURU	BHIMAVARAM	CHINAKAPAVARAM	PEDAKAPAVARAM	5342302	78	78	0	0	0	0	0
8	APEPDCL	ELURU	BHIMAVARAM	CHINAKAPAVARAM	PEDAKAPAVARAM INDL.	5342303	193	193	0	0	0	0	0
9	APEPDCL	ELURU	BHIMAVARAM	CHINAKAPAVARAM	CHINAKAPAVARAM	5342301	180	180	0	0	0	0	0
10	APEPDCL	ELURU	BHIMAVARAM	CHINAKAPAVARAM	11 KV GUMMULURU AQUA FEEDER	5342304	16	16	0	0	0	0	0
11	APEPDCL	ELURU	BHIMAVARAM	KOLLAPARRU	GUMULURU RURAL	5342201	308	308	0	0	0	0	0
12	APEPDCL	ELURU	BHIMAVARAM	KOLLAPARRU	PEDAKAPAVARAM	5342202	333	333	0	0	0	0	0
13	APEPDCL	ELURU	BHIMAVARAM	KOLLAPARRU	SIDAPURAM	5342203	158	158	0	0	0	0	0
14	APEPDCL	ELURU	BHIMAVARAM	KOLLAPARRU	11 KV KOLLAPARRU FEEDER	5342204	52	52	0	0	0	0	0
15	APEPDCL	ELURU	BHIMAVARAM	ELURUPADU	ELURUPADU INDL	5343402	63	63	0	0	0	0	0
16	APEPDCL	ELURU	BHIMAVARAM	ELURUPADU	ELURUPADU RURAL	5343403	67	67	0	0	0	0	0
17	APEPDCL	ELURU	BHIMAVARAM	ELURUPADU	JUVVALPALEM	5343401	180	180	0	0	0	0	0
18	APEPDCL	ELURU	BHIMAVARAM	ELURUPADU	MANDAPADU	5343404	84	84	0	0	0	0	0
19	APEPDCL	ELURU	BHIMAVARAM	JAKKARAM	INDUSTRIAL	5343201	123	123	0	0	0	0	0
20	APEPDCL	ELURU	BHIMAVARAM	JAKKARAM	KUMARAGRO	5343204	61	61	0	0	0	0	0
21	APEPDCL	ELURU	BHIMAVARAM	JAKKARAM	MALAVANITHIPPA	5343203	237	237	0	0	0	0	0
22	APEPDCL	ELURU	BHIMAVARAM	JAKKARAM	VEMPADU	5343202	122	122	0	0	0	0	0
23	APEPDCL	ELURU	BHIMAVARAM	KALLA	BONDADA	5343104	236	236	0	0	0	0	0
24	APEPDCL	ELURU	BHIMAVARAM	KALLA	ELURUPADU	5343102	144	144	0	0	0	0	0
25	APEPDCL	ELURU	BHIMAVARAM	KALLA	KALLAMHQ	5343101	177	177	0	0	0	0	0
26	APEPDCL	ELURU	BHIMAVARAM	KALLA	MODI	5343103	197	197	0	0	0	0	0
27	APEPDCL	ELURU	BHIMAVARAM	PEDAMIRAM	SRKR	5343504	48	48	0	0	0	0	0
28	APEPDCL	ELURU	BHIMAVARAM	PEDAMIRAM	KOPELLA INDUSTRIAL	5343501	48	48	0	0	0	0	0
29	APEPDCL	ELURU	BHIMAVARAM	PEDAMIRAM	PEDAMIRAM INDL	5343503	19	19	0	0	0	0	0
30	APEPDCL	ELURU	BHIMAVARAM	PEDAMIRAM	PEDAMIRAM LOCAL	5343502	118	118	0	0	0	0	0
31	APEPDCL	ELURU	BHIMAVARAM	S.C.BOSE COLONY	GOGITHIPPA	5343303	208	208	0	0	0	0	0
32	APEPDCL	ELURU	BHIMAVARAM	S.C.BOSE COLONY	KALAVAPUDI	5343301	279	279	0	0	0	0	0
33	APEPDCL	ELURU	BHIMAVARAM	S.C.BOSE COLONY	PALLIPALEM	5343302	118	118	0	0	0	0	0

Sl.No.	Zone name	Circle name	Division name	Sub Station Name	Feeder name	Feeder Code	Total no of DT on Feeder	No of unmetered DTs	No of metered DTs			No. of DTs with functional meters	
									AMR metered (communicable)	AMI metered (communicable)	Non-AMR / AMI metered (non-communicable)	Communicating (Total No out of 7 and 8)	Non-Communicating (Total No out of 7,8 and 9)
	1	2	3		4		5=(6+7+8+9)	6	7	8	9	10	11
34	APEPDCL	ELURU	BHIMAVARAM	KOLAMURU	PULIGUMMA	5341205	52	52	0	0	0	0	0
35	APEPDCL	ELURU	BHIMAVARAM	KOLAMURU	CHINAKAPAVARAM	5341203	143	143	0	0	0	0	0
36	APEPDCL	ELURU	BHIMAVARAM	KOLAMURU	GUMMULURU WATERWORKS	5341204	148	148	0	0	0	0	0
37	APEPDCL	ELURU	BHIMAVARAM	KOLAMURU	KOLAMURU	5341201	115	115	0	0	0	0	0
38	APEPDCL	ELURU	BHIMAVARAM	KOLAMURU	YENDAGANDI	5341202	314	314	0	0	0	0	0
39	APEPDCL	ELURU	BHIMAVARAM	UNDI	AREDU	5341104	56	56	0	0	0	0	0
40	APEPDCL	ELURU	BHIMAVARAM	UNDI	UNDIINDUSTRIAL	5341102	50	50	0	0	0	0	0
41	APEPDCL	ELURU	BHIMAVARAM	UNDI	UNDIMHQ	5341101	181	181	0	0	0	0	0
42	APEPDCL	ELURU	BHIMAVARAM	UNDI	UNDIRURAL	5341103	204	204	0	0	0	0	0
43	APEPDCL	ELURU	BHIMAVARAM	UNDI	UPPUGUNTA	5341106	150	150	0	0	0	0	0
44	APEPDCL	ELURU	BHIMAVARAM	UNDI	VELLIVARRU	5341105	248	248	0	0	0	0	0
45	APEPDCL	ELURU	BHIMAVARAM	G.V.TIPPA	LOSARI INDUSTRIAL	5334204	131	131	0	0	0	0	0
46	APEPDCL	ELURU	BHIMAVARAM	G.V.TIPPA	DONGAPINDI	5334206	91	91	0	0	0	0	0
47	APEPDCL	ELURU	BHIMAVARAM	G.V.TIPPA	G.V.TIPPALOCAL	5334201	104	104	0	0	0	0	0
48	APEPDCL	ELURU	BHIMAVARAM	G.V.TIPPA	G.V.TIPPA-DIRUSUMARRUINDL	5334203	38	38	0	0	0	0	0
49	APEPDCL	ELURU	BHIMAVARAM	G.V.TIPPA	LOSARIRURAL	5334202	225	225	0	0	0	0	0
50	APEPDCL	ELURU	BHIMAVARAM	G.V.TIPPA	RAMAYANAPURAM RURAL	5334205	100	100	0	0	0	0	0
51	APEPDCL	ELURU	BHIMAVARAM	PEDAGARUVU	BETHAPUDI	5334401	56	56	0	0	0	0	0
52	APEPDCL	ELURU	BHIMAVARAM	PEDAGARUVU	PEDAGARUVU	5334404	53	53	0	0	0	0	0
53	APEPDCL	ELURU	BHIMAVARAM	PEDAGARUVU	TUNDURRU	5334402	155	155	0	0	0	0	0
54	APEPDCL	ELURU	BHIMAVARAM	PEDAGARUVU	SRIRAMPURAM	5334403	219	219	0	0	0	0	0
55	APEPDCL	ELURU	BHIMAVARAM	RAYALAM	ANAKODERU	5334305	131	131	0	0	0	0	0
56	APEPDCL	ELURU	BHIMAVARAM	RAYALAM	JAGADISH MARINE DEDICATED	5334304	1	1	0	0	0	0	0
57	APEPDCL	ELURU	BHIMAVARAM	RAYALAM	RAYALAM BVRM TOWN	5334301	134	121	13	0	0	0	13
58	APEPDCL	ELURU	BHIMAVARAM	RAYALAM	RAYALAMINDL.	5334303	25	25	0	0	0	0	0
59	APEPDCL	ELURU	BHIMAVARAM	RAYALAM	RAYALAMLOCAL	5334302	48	45	3	0	0	0	3
60	APEPDCL	ELURU	BHIMAVARAM	TADERU	TADERU-GANDHINAGAR	5334106	40	36	4	0	0	0	4
61	APEPDCL	ELURU	BHIMAVARAM	TADERU	TADERU-BANK COLONY	5334107	52	45	7	0	0	0	7
62	APEPDCL	ELURU	BHIMAVARAM	TADERU	TADERU-BVRMTOWN	5334105	23	19	4	0	0	0	4
63	APEPDCL	ELURU	BHIMAVARAM	TADERU	TADERU-GUNUPUDI	5334104	40	34	6	0	0	0	6
64	APEPDCL	ELURU	BHIMAVARAM	TADERU	TADERU-YANAMADURRURURAL	5334102	108	108	0	0	0	0	0
65	APEPDCL	ELURU	BHIMAVARAM	TADERU	TADERUINDL.	5334103	25	25	0	0	0	0	0
66	APEPDCL	ELURU	BHIMAVARAM	TADERU	TADERURURAL	5334101	105	105	0	0	0	0	0

Sl.No.	Zone name	Circle name	Division name	Sub Station Name	Feeder name	Feeder Code	Total no of DT on Feeder	No of unmetered DTs	No of metered DTs			No. of DTs with functional meters	
									AMR metered (communicable)	AMI metered (communicable)	Non-AMR / AMI metered (non-communicable)	Communicating (Total No out of 7 and 8)	Non-Communicating (Total No out of 7,8 and 9)
	1	2	3		4		5=(6+7+8+9)	6	7	8	9	10	11
67	APEPDCL	ELURU	BHIMAVARAM	AP TIDCO	SEWAGE TREATMENT PLANT	5331201	111	111	0	0	0	0	0
68	APEPDCL	ELURU	BHIMAVARAM	AP TIDCO-2 BHIMAVARAM	EMPLOYEE COLONY FDR	5331301	19	19	0	0	0	0	0
69	APEPDCL	ELURU	BHIMAVARAM	GIS SUB STATION	BHUDHAVARAM MARKET	5331404	30	23	7	0	0	0	7
70	APEPDCL	ELURU	BHIMAVARAM	GIS SUB STATION	CMR	5331402	32	24	8	0	0	0	8
71	APEPDCL	ELURU	BHIMAVARAM	GIS SUB STATION	MASJID	5331405	24	17	7	0	0	0	7
72	APEPDCL	ELURU	BHIMAVARAM	GIS SUB STATION	RTC BUS STAND	5331403	56	54	2	0	0	0	2
73	APEPDCL	ELURU	BHIMAVARAM	GIS SUB STATION	TEMPLE	5331401	20	10	10	0	0	0	10
74	APEPDCL	ELURU	BHIMAVARAM	BHIMAVARAM	BHIMAVARAM-IA	5331101	66	41	25	0	0	0	25
75	APEPDCL	ELURU	BHIMAVARAM	BHIMAVARAM	BHIMAVARAM-IB	5331102	46	25	21	0	0	0	21
76	APEPDCL	ELURU	BHIMAVARAM	BHIMAVARAM	BHIMAVARAM-IIA	5331103	86	57	29	0	0	0	29
77	APEPDCL	ELURU	BHIMAVARAM	BHIMAVARAM	BHIMAVARAM-IIB	5331104	12	9	3	0	0	0	3
78	APEPDCL	ELURU	BHIMAVARAM	BHIMAVARAM	BVRM INDUSTRIAL ESTATE	5331110	45	29	16	0	0	0	16
79	APEPDCL	ELURU	BHIMAVARAM	BHIMAVARAM	BVRM-PALAKODERU INDUSTRIAL	5331108	43	43	0	0	0	0	0
80	APEPDCL	ELURU	BHIMAVARAM	BHIMAVARAM	DIVISION OFFICE	5331106	1	1	0	0	0	0	0
81	APEPDCL	ELURU	BHIMAVARAM	BHIMAVARAM	MENTEVARITHOTA	5331109	31	17	14	0	0	0	14
82	APEPDCL	ELURU	BHIMAVARAM	BHIMAVARAM	PALACODERU MHQ-II	5331105	4	4	0	0	0	0	0
83	APEPDCL	ELURU	BHIMAVARAM	BHIMAVARAM	WATERWORKS	5331107	4	4	0	0	0	0	0
84	APEPDCL	ELURU	BHIMAVARAM	ASR NAGAR INDOOR SS	ASR NAGAR	5332201	100	59	41	0	0	0	41
85	APEPDCL	ELURU	BHIMAVARAM	ASR NAGAR INDOOR SS	BALUSUMUDI	5332203	53	53	0	0	0	0	0
86	APEPDCL	ELURU	BHIMAVARAM	ASR NAGAR INDOOR SS	CHINAMIRAM	5332204	182	182	0	0	0	0	0
87	APEPDCL	ELURU	BHIMAVARAM	ASR NAGAR INDOOR SS	PADMALAYA	5332202	57	39	18	0	0	0	18
88	APEPDCL	ELURU	BHIMAVARAM	KOVVADA	DNR COLLEGE	5332107	69	47	22	0	0	0	22
89	APEPDCL	ELURU	BHIMAVARAM	KOVVADA	KOVVADA 2A	5332103	66	66	0	0	0	0	0
90	APEPDCL	ELURU	BHIMAVARAM	KOVVADA	KOVVADA LOCAL	5332109	66	49	17	0	0	0	17
91	APEPDCL	ELURU	BHIMAVARAM	KOVVADA	KOVVADA-IA	5332101	101	57	44	0	0	0	44
92	APEPDCL	ELURU	BHIMAVARAM	KOVVADA	KOVVADA-IB	5332102	92	59	33	0	0	0	33
93	APEPDCL	ELURU	BHIMAVARAM	KOVVADA	KOVVADA-IIB	5332104	38	26	12	0	0	0	12
94	APEPDCL	ELURU	BHIMAVARAM	KOVVADA	MULTIPLEX	5332106	8	8	0	0	0	0	0
95	APEPDCL	ELURU	BHIMAVARAM	KOVVADA	N.R.PURAM	5332105	53	34	19	0	0	0	19
96	APEPDCL	ELURU	BHIMAVARAM	KOVVADA	VISHNU COLLEGE	5332108	1	1	0	0	0	0	0
97	APEPDCL	ELURU	BHIMAVARAM	INDOOR SS, MRO OFFICE	BHIMESWARA SWAMY	5333104	27	16	11	0	0	0	11

Sl.No.	Zone name	Circle name	Division name	Sub Station Name	Feeder name	Feeder Code	Total no of DT on Feeder	No of unmetered DTs	No of metered DTs			No. of DTs with functional meters	
									AMR metered (communicable)	AMI metered (communicable)	Non-AMR / AMI metered (non-communicable)	Communicating (Total No out of 7 and 8)	Non-Communicating (Total No out of 7,8 and 9)
	1	2	3		4		5=(6+7+8+9)	6	7	8	9	10	11
98	APEPDCL	ELURU	BHIMAVARAM	INDOOR SS, MRO OFFICE	GAGANAMMA	5333102	75	29	46	0	0	0	46
99	APEPDCL	ELURU	BHIMAVARAM	INDOOR SS, MRO OFFICE	MAVULLAMMA	5333101	61	28	33	0	0	0	33
100	APEPDCL	ELURU	BHIMAVARAM	INDOOR SS, MRO OFFICE	TOWN HALL	5333103	70	34	36	0	0	0	36
101	APEPDCL	ELURU	BHIMAVARAM	GOLLALAKODERU SS	GOLLALKODERU INDL	5335303	111	111	0	0	0	0	0
102	APEPDCL	ELURU	BHIMAVARAM	GOLLALAKODERU SS	MYPA RURAL	5335302	74	74	0	0	0	0	0
103	APEPDCL	ELURU	BHIMAVARAM	GOLLALAKODERU SS	GOLLALKODERU RURAL	5335301	113	113	0	0	0	0	0
104	APEPDCL	ELURU	BHIMAVARAM	GOLLALAKODERU SS	MAHADEVAPATNAM RURAL	5335304	35	35	0	0	0	0	0
105	APEPDCL	ELURU	BHIMAVARAM	GORAGANAMUDI	KONDEPUDI	5335204	139	139	0	0	0	0	0
106	APEPDCL	ELURU	BHIMAVARAM	GORAGANAMUDI	SRUNGAVRUKSHAMINDUSTRIAL	5335202	141	141	0	0	0	0	0
107	APEPDCL	ELURU	BHIMAVARAM	GORAGANAMUDI	VENDRE RURAL	5335203	127	127	0	0	0	0	0
108	APEPDCL	ELURU	BHIMAVARAM	GORAGANAMUDI	VISSAKODERURURAL	5335201	108	108	0	0	0	0	0
109	APEPDCL	ELURU	BHIMAVARAM	MOGALLU	KADHER EXPORTS	5335105	87	87	0	0	0	0	0
110	APEPDCL	ELURU	BHIMAVARAM	MOGALLU	MOGALLU	5335106	132	132	0	0	0	0	0
111	APEPDCL	ELURU	BHIMAVARAM	MOGALLU	GARAGAPARRURURAL	5335101	78	78	0	0	0	0	0
112	APEPDCL	ELURU	BHIMAVARAM	MOGALLU	KORUKOLLURURAL	5335102	143	143	0	0	0	0	0
113	APEPDCL	ELURU	BHIMAVARAM	MOGALLU	MYPA LI	5335104	116	116	0	0	0	0	0
114	APEPDCL	ELURU	BHIMAVARAM	MOGALLU	PALAKODERUMHQ	5335103	77	77	0	0	0	0	0
115	APEPDCL	ELURU	ELURU	ADAGALA LANKA	A.G.LANKA	5131301	198	198	0	0	0	0	0
116	APEPDCL	ELURU	ELURU	ADAGALA LANKA	INDUSTRIAL	5131302	38	38	0	0	0	0	0
117	APEPDCL	ELURU	ELURU	AMBERPETA	AMBERPETA SS HQ	5131401	33	33	0	0	0	0	0
118	APEPDCL	ELURU	ELURU	AMBERPETA	ANNEVARIGUEDEM	5131403	64	64	0	0	0	0	0
119	APEPDCL	ELURU	ELURU	AMBERPETA	G.KANDRIKA	5131404	93	93	0	0	0	0	0
120	APEPDCL	ELURU	ELURU	AMBERPETA	VADLAPATLA	5131402	103	103	0	0	0	0	0
121	APEPDCL	ELURU	ELURU	PULLA	DUDEPUDI	5131204	159	159	0	0	0	0	0
122	APEPDCL	ELURU	ELURU	PULLA	INDUSTRIAL	5131205	17	17	0	0	0	0	0
123	APEPDCL	ELURU	ELURU	PULLA	KURELLAGUEDEM	5131203	167	167	0	0	0	0	0
124	APEPDCL	ELURU	ELURU	PULLA	M.M.PURAM	5131202	118	118	0	0	0	0	0
125	APEPDCL	ELURU	ELURU	PULLA	PULLA	5131201	63	63	0	0	0	0	0
126	APEPDCL	ELURU	ELURU	SURAPPAVARIGUEDEM	BHIMADOLE TOWN 24 HRS	5131106	30	30	0	0	0	0	0
127	APEPDCL	ELURU	ELURU	SURAPPAVARIGUEDEM	GUNDUGOLANU	5131102	282	282	0	0	0	0	0
128	APEPDCL	ELURU	ELURU	SURAPPAVARIGUEDEM	INDUSTRIAL	5131104	42	42	0	0	0	0	0
129	APEPDCL	ELURU	ELURU	SURAPPAVARIGUEDEM	MHQ	5131101	135	135	0	0	0	0	0
130	APEPDCL	ELURU	ELURU	SURAPPAVARIGUEDEM	NAGAHANUMAN INDUSTRIAL	5131105	14	14	0	0	0	0	0

Sl.No.	Zone name	Circle name	Division name	Sub Station Name	Feeder name	Feeder Code	Total no of DT on Feeder	No of unmetered DTs	No of metered DTs			No. of DTs with functional meters	
									AMR metered (communicable)	AMI metered (communicable)	Non-AMR / AMI metered (non-communicable)	Communicating (Total No out of 7 and 8)	Non-Communicating (Total No out of 7,8 and 9)
	1	2	3		4		5=(6+7+8+9)	6	7	8	9	10	11
131	APEPDCL	ELURU	ELURU	SURAPPAVARIGUEDEM	POLASANIPALLI	5131107	36	36	0	0	0	0	0
132	APEPDCL	ELURU	ELURU	SURAPPAVARIGUEDEM	SURAPPAGUEDEM	5131103	100	95	5	0	0	0	5
133	APEPDCL	ELURU	ELURU	D.TIRUMALA	CH.POTHEPALLI	5132103	125	125	0	0	0	0	0
134	APEPDCL	ELURU	ELURU	D.TIRUMALA	DORASANIPADU	5132102	153	153	0	0	0	0	0
135	APEPDCL	ELURU	ELURU	D.TIRUMALA	GOLLAGUEDEM	5132104	99	99	0	0	0	0	0
136	APEPDCL	ELURU	ELURU	D.TIRUMALA	INDUSTRIAL DEDICATED	5132107	1	1	0	0	0	0	0
137	APEPDCL	ELURU	ELURU	D.TIRUMALA	JAJULAKUNTA	5132106	135	135	0	0	0	0	0
138	APEPDCL	ELURU	ELURU	D.TIRUMALA	MHQ	5132101	106	106	0	0	0	0	0
139	APEPDCL	ELURU	ELURU	D.TIRUMALA	NARAYANAPURAM	5132105	116	116	0	0	0	0	0
140	APEPDCL	ELURU	ELURU	DEVINENIVARIGUEDEM	RAMANNAGUEDEM	5132703	75	74	1	0	0	0	1
141	APEPDCL	ELURU	ELURU	DEVINENIVARIGUEDEM	DEVINENIVARIGUEDEM SS HQ	5132705	23	23	0	0	0	0	0
142	APEPDCL	ELURU	ELURU	DEVINENIVARIGUEDEM	H LINGAPALEM	5132704	112	111	1	0	0	0	1
143	APEPDCL	ELURU	ELURU	DEVINENIVARIGUEDEM	METTAGUEDEM	5132702	103	103	0	0	0	0	0
144	APEPDCL	ELURU	ELURU	G.G.KUNTA	DORASANIPADU	5132502	165	165	0	0	0	0	0
145	APEPDCL	ELURU	ELURU	G.G.KUNTA	G.G.KUNTA	5132501	232	232	0	0	0	0	0
146	APEPDCL	ELURU	ELURU	G.G.KUNTA	G.G.KUNTA SS HQ	5132504	16	16	0	0	0	0	0
147	APEPDCL	ELURU	ELURU	G.G.KUNTA	TADICHERLA	5132503	98	97	1	0	0	0	1
148	APEPDCL	ELURU	ELURU	G.KOTHAPALLI	G.KOTHAPALLI SS HQ	5132206	27	27	0	0	0	0	0
149	APEPDCL	ELURU	ELURU	G.KOTHAPALLI	CH.POTHEPALLI	5132202	148	148	0	0	0	0	0
150	APEPDCL	ELURU	ELURU	G.KOTHAPALLI	G.KOTHAPALLI	5132201	60	60	0	0	0	0	0
151	APEPDCL	ELURU	ELURU	G.KOTHAPALLI	INDUSTRIAL	5132204	16	16	0	0	0	0	0
152	APEPDCL	ELURU	ELURU	G.KOTHAPALLI	ISRPURAM	5132203	176	174	2	0	0	0	2
153	APEPDCL	ELURU	ELURU	G.KOTHAPALLI	LIS YADAVALLI	5132205	150	150	0	0	0	0	0
154	APEPDCL	ELURU	ELURU	I.S.R.PURAM	I.S.R.PURAM	5132401	166	166	0	0	0	0	0
155	APEPDCL	ELURU	ELURU	I.S.R.PURAM	I.S.RAGHAVAPURAM SS HQ	5132404	14	14	0	0	0	0	0
156	APEPDCL	ELURU	ELURU	I.S.R.PURAM	LAXMIPURAM	5132402	107	107	0	0	0	0	0
157	APEPDCL	ELURU	ELURU	I.S.R.PURAM	RAMANUJAPURAM	5132403	64	64	0	0	0	0	0
158	APEPDCL	ELURU	ELURU	JAJULAKUNTA	JAJULAKUNTA	5132301	109	109	0	0	0	0	0
159	APEPDCL	ELURU	ELURU	JAJULAKUNTA	JAJULAKUNTA SS HQ	5132304	13	13	0	0	0	0	0
160	APEPDCL	ELURU	ELURU	JAJULAKUNTA	MALASANIKUNTA	5132302	110	110	0	0	0	0	0
161	APEPDCL	ELURU	ELURU	JAJULAKUNTA	RAJUPALEM	5132303	58	58	0	0	0	0	0
162	APEPDCL	ELURU	ELURU	KODIGUEDEM	BITCHIYACHERUVU	5132603	82	82	0	0	0	0	0
163	APEPDCL	ELURU	ELURU	KODIGUEDEM	INDUSTRIAL	5132604	1	1	0	0	0	0	0
164	APEPDCL	ELURU	ELURU	KODIGUEDEM	KODIGUEDEM	5132601	123	123	0	0	0	0	0
165	APEPDCL	ELURU	ELURU	KODIGUEDEM	KODIGUEDEM SS HQ	5132605	19	19	0	0	0	0	0

Sl.No.	Zone name	Circle name	Division name	Sub Station Name	Feeder name	Feeder Code	Total no of DT on Feeder	No of unmetered DTs	No of metered DTs			No. of DTs with functional meters	
									AMR metered (communicable)	AMI metered (communicable)	Non-AMR / AMI metered (non-communicable)	Communicating (Total No out of 7 and 8)	Non-Communicating (Total No out of 7,8 and 9)
	1	2	3		4		5=(6+7+8+9)	6	7	8	9	10	11
166	APEPDCL	ELURU	ELURU	KODIGUDEM	KOMMARA	5132602	148	148	0	0	0	0	0
167	APEPDCL	ELURU	ELURU	GUNNAMPALLI	GUNNAMPALLI	5133201	131	131	0	0	0	0	0
168	APEPDCL	ELURU	ELURU	GUNNAMPALLI	INDUSTRIAL	5133206	29	29	0	0	0	0	0
169	APEPDCL	ELURU	ELURU	GUNNAMPALLI	MARAMPALLI	5133202	131	131	0	0	0	0	0
170	APEPDCL	ELURU	ELURU	GUNNAMPALLI	P.KANNAPURAM	5133205	108	108	0	0	0	0	0
171	APEPDCL	ELURU	ELURU	GUNNAMPALLI	RAJUPALEM	5133203	86	86	0	0	0	0	0
172	APEPDCL	ELURU	ELURU	GUNNAMPALLI	SATTALA	5133204	140	140	0	0	0	0	0
173	APEPDCL	ELURU	ELURU	GUNNAMPALLI	GUNNAMPALLI SS HQ	5133207	16	16	0	0	0	0	0
174	APEPDCL	ELURU	ELURU	M.NAGULAPALLI	AMBERPETA	5133104	53	53	0	0	0	0	0
175	APEPDCL	ELURU	ELURU	M.NAGULAPALLI	GOPALAPURAM	5133103	194	194	0	0	0	0	0
176	APEPDCL	ELURU	ELURU	M.NAGULAPALLI	M.N.PALLI 24HRS	5133105	20	20	0	0	0	0	0
177	APEPDCL	ELURU	ELURU	M.NAGULAPALLI	M.NAGULAPALLI	5133101	129	129	0	0	0	0	0
178	APEPDCL	ELURU	ELURU	M.NAGULAPALLI	NARAYANAPURAM	5133102	148	148	0	0	0	0	0
179	APEPDCL	ELURU	ELURU	M.NAGULAPALLI	M.N.PALLI SS HQ	5133106	33	33	0	0	0	0	0
180	APEPDCL	ELURU	ELURU	M.NAGULAPALLI	P.KANNAPURAM	5133107	64	64	0	0	0	0	0
181	APEPDCL	ELURU	ELURU	PANGIDIGUDEM	HANUMAN GUDEM	5133305	30	30	0	0	0	0	0
182	APEPDCL	ELURU	ELURU	PANGIDIGUDEM	PANGIDIGUDEM SS HQ	5133304	41	41	0	0	0	0	0
183	APEPDCL	ELURU	ELURU	PANGIDIGUDEM	POLASANIPALLI	5133301	153	153	0	0	0	0	0
184	APEPDCL	ELURU	ELURU	PANGIDIGUDEM	S.CH.R.PETA	5133302	121	121	0	0	0	0	0
185	APEPDCL	ELURU	ELURU	PANGIDIGUDEM	VEMPADU	5133303	150	150	0	0	0	0	0
186	APEPDCL	ELURU	ELURU	RAJUPALEM	NARAYANAPURAM	5133603	47	47	0	0	0	0	0
187	APEPDCL	ELURU	ELURU	RAJUPALEM	P.V.GUDEM	5133604	74	74	0	0	0	0	0
188	APEPDCL	ELURU	ELURU	RAJUPALEM	RAJUPALEM AGL	5133602	99	99	0	0	0	0	0
189	APEPDCL	ELURU	ELURU	RAJUPALEM	RAJUPALEM SS HQ	5133601	16	16	0	0	0	0	0
190	APEPDCL	ELURU	ELURU	T.R.PALEM	H.LINGAPALEM	5133402	82	82	0	0	0	0	0
191	APEPDCL	ELURU	ELURU	T.R.PALEM	P.V.GUDEM	5133404	135	135	0	0	0	0	0
192	APEPDCL	ELURU	ELURU	T.R.PALEM	S.C.R.PETA (TRP)	5133403	143	143	0	0	0	0	0
193	APEPDCL	ELURU	ELURU	T.R.PALEM	T.R.PALEM	5133401	121	121	0	0	0	0	0
194	APEPDCL	ELURU	ELURU	T.R.PALEM	TR PALEM SS HQ	5133405	39	39	0	0	0	0	0
195	APEPDCL	ELURU	ELURU	VEMPADU	GOVINDAPURAM	5133504	66	66	0	0	0	0	0
196	APEPDCL	ELURU	ELURU	VEMPADU	VEERISSETTIGUDEM	5133503	51	51	0	0	0	0	0
197	APEPDCL	ELURU	ELURU	VEMPADU	VEMPADU AGL	5133502	127	127	0	0	0	0	0
198	APEPDCL	ELURU	ELURU	VEMPADU	VEMPADU LOCAL	5133501	18	18	0	0	0	0	0
199	APEPDCL	ELURU	ELURU	DENDULURU	G.G.GUDEM	5122103	32	32	0	0	0	0	0
200	APEPDCL	ELURU	ELURU	DENDULURU	INDUSTRIAL	5122102	30	30	0	0	0	0	0
201	APEPDCL	ELURU	ELURU	DENDULURU	KOTHAGUDEM	5122104	163	163	0	0	0	0	0

Sl.No.	Zone name	Circle name	Division name	Sub Station Name	Feeder name	Feeder Code	Total no of DT on Feeder	No of unmetered DTs	No of metered DTs			No. of DTs with functional meters	
									AMR metered (communicable)	AMI metered (communicable)	Non-AMR / AMI metered (non-communicable)	Communicating (Total No out of 7 and 8)	Non-Communicating (Total No out of 7,8 and 9)
	1	2	3		4		5=(6+7+8+9)	6	7	8	9	10	11
202	APEPDCL	ELURU	ELURU	DENDULURU	MHQ	5122101	75	75	0	0	0	0	0
203	APEPDCL	ELURU	ELURU	DENDULURU	S.N.PURAM	5122106	68	68	0	0	0	0	0
204	APEPDCL	ELURU	ELURU	DENDULURU	S.R.VARAM	5122105	169	169	0	0	0	0	0
205	APEPDCL	ELURU	ELURU	GALAYAGUDEM	GALAYAGUDEM	5122503	114	114	0	0	0	0	0
206	APEPDCL	ELURU	ELURU	GALAYAGUDEM	GALAYAGUDEM 24 HRS	5122504	67	67	0	0	0	0	0
207	APEPDCL	ELURU	ELURU	GALAYAGUDEM	GOPALAPURAM	5122501	157	157	0	0	0	0	0
208	APEPDCL	ELURU	ELURU	GALAYAGUDEM	SANIGUDEM	5122502	146	146	0	0	0	0	0
209	APEPDCL	ELURU	ELURU	GUDIGUNTA	GALAYAGUDEM	5122202	139	134	5	0	0	0	5
210	APEPDCL	ELURU	ELURU	GUDIGUNTA	GUDIGUNTA 24 HRS	5122204	38	38	0	0	0	0	0
211	APEPDCL	ELURU	ELURU	GUDIGUNTA	INDUSTRIAL	5122201	34	34	0	0	0	0	0
212	APEPDCL	ELURU	ELURU	GUDIGUNTA	JOGANNAPELEM	5122205	70	70	0	0	0	0	0
213	APEPDCL	ELURU	ELURU	GUDIGUNTA	K.P.V.GUDEM	5122203	199	199	0	0	0	0	0
214	APEPDCL	ELURU	ELURU	JOGANNAPELEM	APPARAOPALEM AGL	5122702	79	79	0	0	0	0	0
215	APEPDCL	ELURU	ELURU	JOGANNAPELEM	JOGANNAPELEM 24HRS	5122701	56	56	0	0	0	0	0
216	APEPDCL	ELURU	ELURU	JOGANNAPELEM	JOGANNAPELEM AGL	5122703	67	67	0	0	0	0	0
217	APEPDCL	ELURU	ELURU	PERUGUDEM	GOVINDAPURAM	5122603	64	64	0	0	0	0	0
218	APEPDCL	ELURU	ELURU	PERUGUDEM	KOTHA KAMMAVARIGUDEM	5122602	119	117	2	0	0	0	2
219	APEPDCL	ELURU	ELURU	PERUGUDEM	PERUGUDEM 24HRS	5122601	45	45	0	0	0	0	0
220	APEPDCL	ELURU	ELURU	PERUGUDEM	PERUGUDEM AGL.	5122604	81	80	1	0	0	0	1
221	APEPDCL	ELURU	ELURU	POTHUNURU	DENDULURU WATER WORKS	5122405	1	1	0	0	0	0	0
222	APEPDCL	ELURU	ELURU	POTHUNURU	DOSAPADU	5122402	68	68	0	0	0	0	0
223	APEPDCL	ELURU	ELURU	POTHUNURU	INDUSTRIAL	5122403	14	14	0	0	0	0	0
224	APEPDCL	ELURU	ELURU	POTHUNURU	KOVVALI	5122406	148	148	0	0	0	0	0
225	APEPDCL	ELURU	ELURU	POTHUNURU	LIFT IRRIGATION	5122404	1	1	0	0	0	0	0
226	APEPDCL	ELURU	ELURU	POTHUNURU	POTHUNURU	5122401	97	97	0	0	0	0	0
227	APEPDCL	ELURU	ELURU	RAMARAOGUDEM	C.C.PUDI	5122303	113	113	0	0	0	0	0
228	APEPDCL	ELURU	ELURU	RAMARAOGUDEM	DHARMARAOPETA	5122305	181	181	0	0	0	0	0
229	APEPDCL	ELURU	ELURU	RAMARAOGUDEM	PERUGUDEM	5122304	89	89	0	0	0	0	0
230	APEPDCL	ELURU	ELURU	RAMARAOGUDEM	R.R.GUDEM	5122301	147	147	0	0	0	0	0
231	APEPDCL	ELURU	ELURU	RAMARAOGUDEM	RR GUDEM 24 HRS	5122302	70	70	0	0	0	0	0
232	APEPDCL	ELURU	ELURU	CHATAPARRU	GUDIVAKALANKA	5114403	253	253	0	0	0	0	0
233	APEPDCL	ELURU	ELURU	CHATAPARRU	JALIPUDI	5114402	77	77	0	0	0	0	0
234	APEPDCL	ELURU	ELURU	CHATAPARRU	MALKAPURAM	5114404	50	50	0	0	0	0	0
235	APEPDCL	ELURU	ELURU	CHATAPARRU	TOWN	5114401	117	117	0	0	0	0	0
236	APEPDCL	ELURU	ELURU	S.V.THOTA	JALIPUDI	5114505	82	82	0	0	0	0	0

Sl.No.	Zone name	Circle name	Division name	Sub Station Name	Feeder name	Feeder Code	Total no of DT on Feeder	No of unmetered DTs	No of metered DTs			No. of DTs with functional meters	
									AMR metered (communicable)	AMI metered (communicable)	Non-AMR / AMI metered (non-communicable)	Communicating (Total No out of 7 and 8)	Non-Communicating (Total No out of 7,8 and 9)
	1	2	3		4		5=(6+7+8+9)	6	7	8	9	10	11
237	APEPDCL	ELURU	ELURU	S.V.THOTA	KODELU	5114504	49	49	0	0	0	0	0
238	APEPDCL	ELURU	ELURU	S.V.THOTA	MADEPALLI INDUSTRIAL	5114502	121	121	0	0	0	0	0
239	APEPDCL	ELURU	ELURU	S.V.THOTA	S V THOTA	5114501	44	44	0	0	0	0	0
240	APEPDCL	ELURU	ELURU	S.V.THOTA	SREEPARRU	5114503	193	193	0	0	0	0	0
241	APEPDCL	ELURU	ELURU	APURU	APURU	5121205	38	38	0	0	0	0	0
242	APEPDCL	ELURU	ELURU	APURU	APPANNAVEEDU	5121201	66	66	0	0	0	0	0
243	APEPDCL	ELURU	ELURU	APURU	APURU-I	5121202	72	67	5	0	0	0	5
244	APEPDCL	ELURU	ELURU	APURU	APURU-II	5121203	118	118	0	0	0	0	0
245	APEPDCL	ELURU	ELURU	APURU	LI SCHEME	5121204	1	1	0	0	0	0	0
246	APEPDCL	ELURU	ELURU	KALAPARRU	KALAPARU HQ	5121404	19	19	0	0	0	0	0
247	APEPDCL	ELURU	ELURU	KALAPARRU	KALAPARRU	5121401	57	57	0	0	0	0	0
248	APEPDCL	ELURU	ELURU	KALAPARRU	KALAPARRU	5121402	76	76	0	0	0	0	0
249	APEPDCL	ELURU	ELURU	KALAPARRU	LIFT IRRIGATION	5121403	2	2	0	0	0	0	0
250	APEPDCL	ELURU	ELURU	KOKIRAPADU	KOKKIRAPADU HQ	5121305	25	25	0	0	0	0	0
251	APEPDCL	ELURU	ELURU	KOKIRAPADU	DASARIGUDEM	5121303	59	59	0	0	0	0	0
252	APEPDCL	ELURU	ELURU	KOKIRAPADU	KOKKIRAPADU INDL	5121304	9	9	0	0	0	0	0
253	APEPDCL	ELURU	ELURU	KOKIRAPADU	KOKKIRIPADU	5121301	119	119	0	0	0	0	0
254	APEPDCL	ELURU	ELURU	KOKIRAPADU	VEMPADU	5121302	110	110	0	0	0	0	0
255	APEPDCL	ELURU	ELURU	PATHA MUPPARRU	KOTHA MUPPARRU	5121502	75	75	0	0	0	0	0
256	APEPDCL	ELURU	ELURU	PATHA MUPPARRU	PATHA MUPPARRU	5121501	117	117	0	0	0	0	0
257	APEPDCL	ELURU	ELURU	PATHA MUPPARRU	VEERAMMA KUNTA INDUSTRIAL	5121503	78	78	0	0	0	0	0
258	APEPDCL	ELURU	ELURU	PEDAPADU	GOGUNTA	5121105	123	123	0	0	0	0	0
259	APEPDCL	ELURU	ELURU	PEDAPADU	GUDIPADU	5121104	216	216	0	0	0	0	0
260	APEPDCL	ELURU	ELURU	PEDAPADU	PEDAPADU	5121101	55	55	0	0	0	0	0
261	APEPDCL	ELURU	ELURU	PEDAPADU	RPV Palem	5121102	100	100	0	0	0	0	0
262	APEPDCL	ELURU	ELURU	PEDAPADU	SATYAVOLU	5121106	110	110	0	0	0	0	0
263	APEPDCL	ELURU	ELURU	PEDAPADU	VASANTHAVADA	5121103	17	17	0	0	0	0	0
264	APEPDCL	ELURU	ELURU	CHODIMELLA	CHODIMELLA	5115401	29	27	2	0	0	0	2
265	APEPDCL	ELURU	ELURU	CHODIMELLA	DONDAPADU	5115404	29	29	0	0	0	0	0
266	APEPDCL	ELURU	ELURU	CHODIMELLA	KANDRIGAGUDEM	5115403	46	26	20	0	0	0	20
267	APEPDCL	ELURU	ELURU	CHODIMELLA	SAINADHNAGAR	5115402	29	17	12	0	0	0	12
268	APEPDCL	ELURU	ELURU	TANGELLAMUDI	DWARAKANAGAR	5115306	42	27	15	0	0	0	15
269	APEPDCL	ELURU	ELURU	TANGELLAMUDI	TGMGALAYAGUDEM	5115304	98	98	0	0	0	0	0
270	APEPDCL	ELURU	ELURU	TANGELLAMUDI	TGMGUNBAZAR	5115301	50	28	22	0	0	0	22
271	APEPDCL	ELURU	ELURU	TANGELLAMUDI	TGMLAXMIPURAM	5115303	77	73	4	0	0	0	4

Sl.No.	Zone name	Circle name	Division name	Sub Station Name	Feeder name	Feeder Code	Total no of DT on Feeder	No of unmetered DTs	No of metered DTs			No. of DTs with functional meters	
									AMR metered (communicable)	AMI metered (communicable)	Non-AMR / AMI metered (non-communicable)	Communicating (Total No out of 7 and 8)	Non-Communicating (Total No out of 7,8 and 9)
	1	2	3		4		5=(6+7+8+9)	6	7	8	9	10	11
272	APEPDCL	ELURU	ELURU	TANGELLAMUDI	TGMRAILWAYSTATION	5115302	74	40	34	0	0	0	34
273	APEPDCL	ELURU	ELURU	TANGELLAMUDI	TGMRATNAS	5115305	77	58	19	0	0	0	19
274	APEPDCL	ELURU	ELURU	SANIVARAPUPETA	SV PETA - DUGGIRALA	5113304	45	24	21	0	0	0	21
275	APEPDCL	ELURU	ELURU	SANIVARAPUPETA	VIDYANAGAR	5113302	34	23	11	0	0	0	11
276	APEPDCL	ELURU	ELURU	SANIVARAPUPETA	HIGHWAY BI-PASS AGL	5113305	44	44	0	0	0	0	0
277	APEPDCL	ELURU	ELURU	SANIVARAPUPETA	Sanivarapupeta	5113301	79	48	31	0	0	0	31
278	APEPDCL	ELURU	ELURU	SANIVARAPUPETA	Sree RamNagar	5113303	60	40	20	0	0	0	20
279	APEPDCL	ELURU	ELURU	SANTHI NAGAR	SANTHINAGAR- VIP	5113404	9	7	2	0	0	0	2
280	APEPDCL	ELURU	ELURU	SANTHI NAGAR	SANTHINAGAR-KSR THOTA	5113403	50	26	24	0	0	0	24
281	APEPDCL	ELURU	ELURU	SANTHI NAGAR	SANTHINAGAR-PIRANGULADIBBA	5113402	36	19	17	0	0	0	17
282	APEPDCL	ELURU	ELURU	SANTHI NAGAR	SANTHINAGAR-SANTHINAGAR	5113401	67	30	37	0	0	0	37
283	APEPDCL	ELURU	ELURU	VATLURU	BHOGAPURAM	5113210	63	63	0	0	0	0	0
284	APEPDCL	ELURU	ELURU	VATLURU	GARLAMADUGU	5113209	54	54	0	0	0	0	0
285	APEPDCL	ELURU	ELURU	VATLURU	VATLURU-APFMILLS	5113205	54	54	0	0	0	0	0
286	APEPDCL	ELURU	ELURU	VATLURU	VATLURU-INDUSTRIAL	5113202	39	14	25	0	0	0	25
287	APEPDCL	ELURU	ELURU	VATLURU	VATLURU-MRC	5113203	31	25	6	0	0	0	6
288	APEPDCL	ELURU	ELURU	VATLURU	VATLURU-RELIANCE	5113207	16	16	0	0	0	0	0
289	APEPDCL	ELURU	ELURU	VATLURU	VATLURU-Satrapadu	5113201	70	38	32	0	0	0	32
290	APEPDCL	ELURU	ELURU	VATLURU	VATLURU-Siddardha	5113204	56	33	23	0	0	0	23
291	APEPDCL	ELURU	ELURU	ASHOK NAGAR	ASHOKNAGAR	5112501	73	36	37	0	0	0	37
292	APEPDCL	ELURU	ELURU	ASHOK NAGAR	GOVT.HOSPITAL	5112506	13	5	8	0	0	0	8
293	APEPDCL	ELURU	ELURU	ASHOK NAGAR	KOTHAPETA	5112504	33	21	12	0	0	0	12
294	APEPDCL	ELURU	ELURU	ASHOK NAGAR	PATHEBAD	5112508	54	29	25	0	0	0	25
295	APEPDCL	ELURU	ELURU	ASHOK NAGAR	R.R.PET	5112505	40	21	19	0	0	0	19
296	APEPDCL	ELURU	ELURU	ASHOK NAGAR	RTC	5112502	59	30	29	0	0	0	29
297	APEPDCL	ELURU	ELURU	ASHOK NAGAR	SPM	5112503	54	27	27	0	0	0	27
298	APEPDCL	ELURU	ELURU	ASHOK NAGAR	STATION ROAD	5112507	41	21	20	0	0	0	20
299	APEPDCL	ELURU	ELURU	SANTHOSH NAGAR	CHANIKYAPURI COLONY	5112602	41	19	22	0	0	0	22
300	APEPDCL	ELURU	ELURU	SANTHOSH NAGAR	GANDHI NAGAR	5112604	28	17	11	0	0	0	11
301	APEPDCL	ELURU	ELURU	SANTHOSH NAGAR	SANTOSH NAGAR	5112601	40	22	18	0	0	0	18
302	APEPDCL	ELURU	ELURU	SANTHOSH NAGAR	SUBBAMMA DEVI SCHOOL ROAD	5112603	45	24	21	0	0	0	21
303	APEPDCL	ELURU	ELURU	KOTADIBBA	CANAL	5111604	54	16	38	0	0	0	38
304	APEPDCL	ELURU	ELURU	KOTADIBBA	MAINBAZAR	5111602	35	14	21	0	0	0	21
305	APEPDCL	ELURU	ELURU	KOTADIBBA	NEWVENKANNATANK	5111601	19	4	15	0	0	0	15

Sl.No.	Zone name	Circle name	Division name	Sub Station Name	Feeder name	Feeder Code	Total no of DT on Feeder	No of unmetered DTs	No of metered DTs			No. of DTs with functional meters	
									AMR metered (communicable)	AMI metered (communicable)	Non-AMR / AMI metered (non-communicable)	Communicating (Total No out of 7 and 8)	Non-Communicating (Total No out of 7,8 and 9)
	1	2	3		4		5=(6+7+8+9)	6	7	8	9	10	11
306	APEPDCL	ELURU	ELURU	KOTADIBBA	VENNAVALLI VARI PETA	5111605	31	14	17	0	0	0	17
307	APEPDCL	ELURU	ELURU	KOTADIBBA	YMHAHALL	5111603	37	14	23	0	0	0	23
308	APEPDCL	ELURU	ELURU	VENKANNA TANK (GIS)	ARUNDATHIPETA	5111705	22	16	6	0	0	0	6
309	APEPDCL	ELURU	ELURU	VENKANNA TANK (GIS)	CBS	5111704	20	15	5	0	0	0	5
310	APEPDCL	ELURU	ELURU	VENKANNA TANK (GIS)	CHATAPARRU ROAD	5111703	16	13	3	0	0	0	3
311	APEPDCL	ELURU	ELURU	VENKANNA TANK (GIS)	KATHEPU STREET	5111701	36	36	0	0	0	0	0
312	APEPDCL	ELURU	ELURU	VENKANNA TANK (GIS)	KOTHAGUEDEM	5111702	13	11	2	0	0	0	2
313	APEPDCL	ELURU	ELURU	ELURU	ELURU-POWERPETA	5116102	79	23	56	0	0	0	56
314	APEPDCL	ELURU	ELURU	ELURU	ELURU-R.K.PURAM	5116103	38	17	21	0	0	0	21
315	APEPDCL	ELURU	ELURU	ELURU	ELURU-V.TANK	5116101	59	19	40	0	0	0	40
316	APEPDCL	ELURU	ELURU	ELURU	Green City	5116104	115	115	0	0	0	0	0
317	APEPDCL	ELURU	ELURU	ELURU	Ponangi	5116105	100	100	0	0	0	0	0
318	APEPDCL	ELURU	ELURU	ELURU	WATER WORKS	5116106	1	1	0	0	0	0	0
319	APEPDCL	ELURU	ELURU	DHARMAJIGUEDEM	BAPIRAJUGUEDEM	5125105	80	80	0	0	0	0	0
320	APEPDCL	ELURU	ELURU	DHARMAJIGUEDEM	INDUSRIAL	5125107	9	9	0	0	0	0	0
321	APEPDCL	ELURU	ELURU	DHARMAJIGUEDEM	K.R.PALEM-I	5125102	136	136	0	0	0	0	0
322	APEPDCL	ELURU	ELURU	DHARMAJIGUEDEM	K.R.PALEM-II	5125104	99	99	0	0	0	0	0
323	APEPDCL	ELURU	ELURU	DHARMAJIGUEDEM	MATAMGUEDEM	5125101	169	168	1	0	0	0	1
324	APEPDCL	ELURU	ELURU	DHARMAJIGUEDEM	NADIPALLI	5125106	175	174	1	0	0	0	1
325	APEPDCL	ELURU	ELURU	DHARMAJIGUEDEM	T.CH.R.PALEM	5125103	164	164	0	0	0	0	0
326	APEPDCL	ELURU	ELURU	DHARMAJIGUEDEM	DHARMAJIGUEDEM HQTR	5125108	38	38	0	0	0	0	0
327	APEPDCL	ELURU	ELURU	IYYAPARAJUGUEDEM	BUDIDHAGATTU	5125405	86	86	0	0	0	0	0
328	APEPDCL	ELURU	ELURU	IYYAPARAJUGUEDEM	IYYAPARAJUGUEM	5125401	79	79	0	0	0	0	0
329	APEPDCL	ELURU	ELURU	IYYAPARAJUGUEDEM	IYYAPPARAJUGUEDEM SS HQTRS	5125404	29	29	0	0	0	0	0
330	APEPDCL	ELURU	ELURU	IYYAPARAJUGUEDEM	KALARAYANAGUEDEM	5125403	116	116	0	0	0	0	0
331	APEPDCL	ELURU	ELURU	IYYAPARAJUGUEDEM	PRAGATHIPURAM	5125402	96	96	0	0	0	0	0
332	APEPDCL	ELURU	ELURU	NARASANNAPALEM	BHOGOLU	5125602	225	225	0	0	0	0	0
333	APEPDCL	ELURU	ELURU	NARASANNAPALEM	NARASANNAPALEM	5125601	111	111	0	0	0	0	0
334	APEPDCL	ELURU	ELURU	NARASANNAPALEM	NARASANNAPALEM SS HQ	5125605	16	16	0	0	0	0	0
335	APEPDCL	ELURU	ELURU	NARASANNAPALEM	TIMMAKKAPALEM	5125603	141	141	0	0	0	0	0
336	APEPDCL	ELURU	ELURU	NARASANNAPALEM	VENKATAPURAM	5125604	145	145	0	0	0	0	0
337	APEPDCL	ELURU	ELURU	KAVVAGUNTA	INDUSTRIAL	5123404	12	12	0	0	0	0	0
338	APEPDCL	ELURU	ELURU	KAVVAGUNTA	J.N.PURAM	5123401	141	141	0	0	0	0	0
339	APEPDCL	ELURU	ELURU	KAVVAGUNTA	MULAKAIPADU	5123402	105	105	0	0	0	0	0
340	APEPDCL	ELURU	ELURU	KAVVAGUNTA	VAGURU	5123403	145	145	0	0	0	0	0

Sl.No.	Zone name	Circle name	Division name	Sub Station Name	Feeder name	Feeder Code	Total no of DT on Feeder	No of unmetered DTs	No of metered DTs			No. of DTs with functional meters	
									AMR metered (communicable)	AMI metered (communicable)	Non-AMR / AMI metered (non-communicable)	Communicating (Total No out of 7 and 8)	Non-Communicating (Total No out of 7,8 and 9)
	1	2	3		4		5=(6+7+8+9)	6	7	8	9	10	11
341	APEPDCL	ELURU	ELURU	KAVVAGUNTA	KAVVAGUNTA SS HQ	5123405	28	28	0	0	0	0	0
342	APEPDCL	ELURU	ELURU	KUCHIMPUDI	GOVINDAVARIGUDEM	5123502	165	165	0	0	0	0	0
343	APEPDCL	ELURU	ELURU	KUCHIMPUDI	KUCHIMPUDI	5123501	219	219	0	0	0	0	0
344	APEPDCL	ELURU	ELURU	KUCHIMPUDI	KUCHIMPUDI SS HQ	5123505	24	24	0	0	0	0	0
345	APEPDCL	ELURU	ELURU	KUCHIMPUDI	MILE ENERGY	5123504	6	6	0	0	0	0	0
346	APEPDCL	ELURU	ELURU	KUCHIMPUDI	NYAYAMPALLI	5123503	136	136	0	0	0	0	0
347	APEPDCL	ELURU	ELURU	MUNDURU	MUNDURU 24 HRS	5123602	34	34	0	0	0	0	0
348	APEPDCL	ELURU	ELURU	MUNDURU	MUNDURU AGL	5123603	87	87	0	0	0	0	0
349	APEPDCL	ELURU	ELURU	MUNDURU	VENGAMPALEM AGL	5123601	104	103	1	0	0	0	1
350	APEPDCL	ELURU	ELURU	PEDAVERGI	BIO-TECH	5123108	2	2	0	0	0	0	0
351	APEPDCL	ELURU	ELURU	PEDAVERGI	GARLAMADUGU	5123104	263	263	0	0	0	0	0
352	APEPDCL	ELURU	ELURU	PEDAVERGI	GOPANNAPALEM	5123107	103	103	0	0	0	0	0
353	APEPDCL	ELURU	ELURU	PEDAVERGI	KAVVAGUNTA	5123105	57	57	0	0	0	0	0
354	APEPDCL	ELURU	ELURU	PEDAVERGI	LAXMIPURAM AGL	5123102	80	80	0	0	0	0	0
355	APEPDCL	ELURU	ELURU	PEDAVERGI	MHQ	5123101	39	39	0	0	0	0	0
356	APEPDCL	ELURU	ELURU	PEDAVERGI	N.D.PADU	5123106	123	123	0	0	0	0	0
357	APEPDCL	ELURU	ELURU	PEDAVERGI	NAYAMPALLI	5123103	224	224	0	0	0	0	0
358	APEPDCL	ELURU	ELURU	RAMASINGAVARAM	BADARALA	5123302	99	99	0	0	0	0	0
359	APEPDCL	ELURU	ELURU	RAMASINGAVARAM	KUCHIMPUDI	5123301	173	173	0	0	0	0	0
360	APEPDCL	ELURU	ELURU	RAMASINGAVARAM	RAMASINGAVARAM SS HQ	5123304	29	29	0	0	0	0	0
361	APEPDCL	ELURU	ELURU	RAMASINGAVARAM	T.GOKAVARAM	5123303	101	101	0	0	0	0	0
362	APEPDCL	ELURU	ELURU	TALLAGOKAVARAM	COCONUT	5123704	25	25	0	0	0	0	0
363	APEPDCL	ELURU	ELURU	TALLAGOKAVARAM	GANGANAMMAKUNTA	5123703	35	35	0	0	0	0	0
364	APEPDCL	ELURU	ELURU	TALLAGOKAVARAM	RATNAGIRI	5123702	50	50	0	0	0	0	0
365	APEPDCL	ELURU	ELURU	TALLAGOKAVARAM	TALLAGOKAVARAM	5123701	19	19	0	0	0	0	0
366	APEPDCL	ELURU	ELURU	VEGIWADA	ALAPATI AGRO INDUSTRIAL	5123209	10	10	0	0	0	0	0
367	APEPDCL	ELURU	ELURU	VEGIWADA	C.C.PUDI	5123203	71	71	0	0	0	0	0
368	APEPDCL	ELURU	ELURU	VEGIWADA	CHAKRAYAGUDEM	5123207	93	93	0	0	0	0	0
369	APEPDCL	ELURU	ELURU	VEGIWADA	K.K.PURAM	5123202	202	202	0	0	0	0	0
370	APEPDCL	ELURU	ELURU	VEGIWADA	MUNDURU	5123201	51	51	0	0	0	0	0
371	APEPDCL	ELURU	ELURU	VEGIWADA	T.GOKAVARAM	5123206	139	139	0	0	0	0	0
372	APEPDCL	ELURU	ELURU	VEGIWADA	TADIKALAPUDI	5123205	72	72	0	0	0	0	0
373	APEPDCL	ELURU	ELURU	VEGIWADA	VEERISSETTIGUDEM	5123204	173	173	0	0	0	0	0
374	APEPDCL	ELURU	ELURU	VEGIWADA	VEGIWADA	5123208	91	91	0	0	0	0	0
375	APEPDCL	ELURU	ELURU	VEGIWADA	VEGIWADA SS HQ	5123210	47	47	0	0	0	0	0
376	APEPDCL	ELURU	ELURU	ASANNAGUDEM	ASANNAGUDEM	5125502	121	121	0	0	0	0	0

Sl.No.	Zone name	Circle name	Division name	Sub Station Name	Feeder name	Feeder Code	Total no of DT on Feeder	No of unmetered DTs	No of metered DTs			No. of DTs with functional meters	
									AMR metered (communicable)	AMI metered (communicable)	Non-AMR / AMI metered (non-communicable)	Communicating (Total No out of 7 and 8)	Non-Communicating (Total No out of 7,8 and 9)
	1	2	3		4		5=(6+7+8+9)	6	7	8	9	10	11
377	APEPDCL	ELURU	ELURU	ASANNAGUDEM	ASANNAGUDEM SS HQ	5125505	38	38	0	0	0	0	0
378	APEPDCL	ELURU	ELURU	ASANNAGUDEM	BADARALA	5125501	141	140	1	0	0	0	1
379	APEPDCL	ELURU	ELURU	ASANNAGUDEM	MUDICHERLA	5125503	121	121	0	0	0	0	0
380	APEPDCL	ELURU	ELURU	ASANNAGUDEM	POLASI GUDEM	5125504	150	148	2	0	0	0	2
381	APEPDCL	ELURU	ELURU	LINGAPALEM	LINGAPALEM -T.CH.R.PALEM	5125304	238	238	0	0	0	0	0
382	APEPDCL	ELURU	ELURU	LINGAPALEM	LINGAPALEM-M.H.Q	5125301	26	26	0	0	0	0	0
383	APEPDCL	ELURU	ELURU	LINGAPALEM	SINGAGUDEM	5125303	244	244	0	0	0	0	0
384	APEPDCL	ELURU	ELURU	LINGAPALEM	YADAVALLI	5125302	265	265	0	0	0	0	0
385	APEPDCL	ELURU	ELURU	RANGAPURAM	INDUSTRIAL	5125205	5	5	0	0	0	0	0
386	APEPDCL	ELURU	ELURU	RANGAPURAM	K.GOKAVARAM	5125204	316	316	0	0	0	0	0
387	APEPDCL	ELURU	ELURU	RANGAPURAM	KOTHAPALLI	5125203	256	256	0	0	0	0	0
388	APEPDCL	ELURU	ELURU	RANGAPURAM	POTCHAVARAM	5125207	89	89	0	0	0	0	0
389	APEPDCL	ELURU	ELURU	RANGAPURAM	RANGAPURAM	5125201	234	234	0	0	0	0	0
390	APEPDCL	ELURU	ELURU	RANGAPURAM	RANGAPURAM SS HQ	5125208	37	37	0	0	0	0	0
391	APEPDCL	ELURU	ELURU	RANGAPURAM	RANGAPURAM-MULGALAMPADDU	5125206	156	156	0	0	0	0	0
392	APEPDCL	ELURU	ELURU	RANGAPURAM	VEMULAPALLI	5125202	282	282	0	0	0	0	0
393	APEPDCL	ELURU	ELURU	BAPIRAJUGUDEM	BAPIRAJUGUDEM HQ	5124404	38	38	0	0	0	0	0
394	APEPDCL	ELURU	ELURU	BAPIRAJUGUDEM	BAPIRTAJUGUDEM	5124401	167	167	0	0	0	0	0
395	APEPDCL	ELURU	ELURU	BAPIRAJUGUDEM	NADIPALLI	5124402	224	224	0	0	0	0	0
396	APEPDCL	ELURU	ELURU	BAPIRAJUGUDEM	RAMACHANDRAPURAM	5124403	100	100	0	0	0	0	0
397	APEPDCL	ELURU	ELURU	BHOGAPURAM	BHOGAPURAM SS HQ	5124603	20	20	0	0	0	0	0
398	APEPDCL	ELURU	ELURU	BHOGAPURAM	BYPASS	5124602	64	64	0	0	0	0	0
399	APEPDCL	ELURU	ELURU	BHOGAPURAM	KATNENIVARI THOTALU	5124601	134	134	0	0	0	0	0
400	APEPDCL	ELURU	ELURU	JANAMPETA	INDL.(GOWTHIAGRO)	5124104	17	17	0	0	0	0	0
401	APEPDCL	ELURU	ELURU	JANAMPETA	JANAMPETA HQ	5124105	40	40	0	0	0	0	0
402	APEPDCL	ELURU	ELURU	JANAMPETA	JNPURAM	5124101	154	151	3	0	0	0	3
403	APEPDCL	ELURU	ELURU	JANAMPETA	KOPPAKA	5124103	57	57	0	0	0	0	0
404	APEPDCL	ELURU	ELURU	JANAMPETA	VIJAYARAI	5124102	92	92	0	0	0	0	0
405	APEPDCL	ELURU	ELURU	KOPPAKA	AMMAPALEM	5124302	136	136	0	0	0	0	0
406	APEPDCL	ELURU	ELURU	KOPPAKA	INDUSTRIAL	5124304	13	13	0	0	0	0	0
407	APEPDCL	ELURU	ELURU	KOPPAKA	KOOPPAKA HQ	5124306	52	52	0	0	0	0	0
408	APEPDCL	ELURU	ELURU	KOPPAKA	KOPPAKA	5124301	211	211	0	0	0	0	0
409	APEPDCL	ELURU	ELURU	KOPPAKA	PEDAKADIMI	5124305	151	151	0	0	0	0	0
410	APEPDCL	ELURU	ELURU	KOPPAKA	PINAKADIMI	5124303	184	184	0	0	0	0	0
411	APEPDCL	ELURU	ELURU	RAYUDUPALEM	B.R.GUDEM	5124203	137	135	2	0	0	0	2

Sl.No.	Zone name	Circle name	Division name	Sub Station Name	Feeder name	Feeder Code	Total no of DT on Feeder	No of unmetered DTs	No of metered DTs			No. of DTs with functional meters	
									AMR metered (communicable)	AMI metered (communicable)	Non-AMR / AMI metered (non-communicable)	Communicating (Total No out of 7 and 8)	Non-Communicating (Total No out of 7,8 and 9)
	1	2	3		4		5=(6+7+8+9)	6	7	8	9	10	11
412	APEPDCL	ELURU	ELURU	RAYUDUPALEM	INDUSTRIAL	5124204	14	14	0	0	0	0	0
413	APEPDCL	ELURU	ELURU	RAYUDUPALEM	K.R.PALEM	5124202	154	154	0	0	0	0	0
414	APEPDCL	ELURU	ELURU	RAYUDUPALEM	RATNALAKUNTA	5124206	148	148	0	0	0	0	0
415	APEPDCL	ELURU	ELURU	RAYUDUPALEM	RAYUDUPALEM	5124201	259	259	0	0	0	0	0
416	APEPDCL	ELURU	ELURU	RAYUDUPALEM	SS HQ	5124205	33	33	0	0	0	0	0
417	APEPDCL	ELURU	ELURU	VIJAYARAI	GANDHI NAGAR	5124502	92	92	0	0	0	0	0
418	APEPDCL	ELURU	ELURU	VIJAYARAI	JULURAMMA TEMPLE	5124501	166	166	0	0	0	0	0
419	APEPDCL	ELURU	ELURU	VIJAYARAI	VIJAYARAI SS HQ	5124503	44	44	0	0	0	0	0
420	APEPDCL	ELURU	J.R.GUDEM	CHINTALAPUDI	CHINTHALAPUDIMHQ	5142101	118	118	0	0	0	0	0
421	APEPDCL	ELURU	J.R.GUDEM	CHINTALAPUDI	ERRAMPALLI	5142102	75	75	0	0	0	0	0
422	APEPDCL	ELURU	J.R.GUDEM	CHINTALAPUDI	INDUSTRIAL	5142107	14	14	0	0	0	0	0
423	APEPDCL	ELURU	J.R.GUDEM	CHINTALAPUDI	MALLAYAGUDEM	5142105	65	65	0	0	0	0	0
424	APEPDCL	ELURU	J.R.GUDEM	CHINTALAPUDI	NAGIREDDYGUDEM	5142106	91	91	0	0	0	0	0
425	APEPDCL	ELURU	J.R.GUDEM	CHINTALAPUDI	RECHERLA	5142103	204	204	0	0	0	0	0
426	APEPDCL	ELURU	J.R.GUDEM	CHINTALAPUDI	TEEGALAVANCHA	5142104	157	155	2	0	0	0	2
427	APEPDCL	ELURU	J.R.GUDEM	RECHERLA	ERRAGUNTAPALLI	5142303	217	217	0	0	0	0	0
428	APEPDCL	ELURU	J.R.GUDEM	RECHERLA	METHUKUMELLI GUDEM	5142304	170	170	0	0	0	0	0
429	APEPDCL	ELURU	J.R.GUDEM	RECHERLA	RECHERLA	5142301	181	181	0	0	0	0	0
430	APEPDCL	ELURU	J.R.GUDEM	RECHERLA	TEEGALAVANCHA	5142302	141	141	0	0	0	0	0
431	APEPDCL	ELURU	J.R.GUDEM	RECHERLA	RECHARLA SS HQ	5142305	39	39	0	0	0	0	0
432	APEPDCL	ELURU	J.R.GUDEM	SANKUCHAKRAPURAM	PONUKUMADU	5142205	280	278	2	0	0	0	2
433	APEPDCL	ELURU	J.R.GUDEM	SANKUCHAKRAPURAM	PRAGADAVARAM	5142202	311	311	0	0	0	0	0
434	APEPDCL	ELURU	J.R.GUDEM	SANKUCHAKRAPURAM	SATYASAI/WDEDICATED	5142204	1	1	0	0	0	0	0
435	APEPDCL	ELURU	J.R.GUDEM	SANKUCHAKRAPURAM	TEDLAM	5142203	301	301	0	0	0	0	0
436	APEPDCL	ELURU	J.R.GUDEM	SANKUCHAKRAPURAM	THIMMIREDDIPALLI	5142201	218	218	0	0	0	0	0
437	APEPDCL	ELURU	J.R.GUDEM	SANKUCHAKRAPURAM	SANKUCHAKRAPURAM SS HQ	5142206	16	16	0	0	0	0	0
438	APEPDCL	ELURU	J.R.GUDEM	TEEGALAVANCHA	GOPALAPURAM	5142503	161	161	0	0	0	0	0
439	APEPDCL	ELURU	J.R.GUDEM	TEEGALAVANCHA	KRISHNANAGAR	5142502	129	129	0	0	0	0	0
440	APEPDCL	ELURU	J.R.GUDEM	TEEGALAVANCHA	THEEGALAVANCHA	5142501	87	87	0	0	0	0	0
441	APEPDCL	ELURU	J.R.GUDEM	TEEGALAVANCHA	TEEGALAVANCHA SS HQ	5142504	12	12	0	0	0	0	0
442	APEPDCL	ELURU	J.R.GUDEM	VELAGALAPALLI	FATHIMAPURAM	5142403	205	204	1	0	0	0	1
443	APEPDCL	ELURU	J.R.GUDEM	VELAGALAPALLI	INDUSTRIAL	5142404	2	2	0	0	0	0	0
444	APEPDCL	ELURU	J.R.GUDEM	VELAGALAPALLI	VELAGALAPALLI	5142401	140	140	0	0	0	0	0
445	APEPDCL	ELURU	J.R.GUDEM	VELAGALAPALLI	YARRAMPALLI	5142402	163	163	0	0	0	0	0
446	APEPDCL	ELURU	J.R.GUDEM	VELAGALAPALLI	VELAGALAPALLI SS HQ	5142405	34	34	0	0	0	0	0

Sl.No.	Zone name	Circle name	Division name	Sub Station Name	Feeder name	Feeder Code	Total no of DT on Feeder	No of unmetered DTs	No of metered DTs			No. of DTs with functional meters	
									AMR metered (communicable)	AMI metered (communicable)	Non-AMR / AMI metered (non-communicable)	Communicating (Total No out of 7 and 8)	Non-Communicating (Total No out of 7,8 and 9)
	1	2	3		4		5=(6+7+8+9)	6	7	8	9	10	11
447	APEPDCL	ELURU	J.R.GUDEM	LINGAGUDEM	CHNITAMPALLI	5144402	87	87	0	0	0	0	0
448	APEPDCL	ELURU	J.R.GUDEM	LINGAGUDEM	KAMALAPURAM	5144403	158	158	0	0	0	0	0
449	APEPDCL	ELURU	J.R.GUDEM	LINGAGUDEM	LINGAGUDEM	5144401	278	278	0	0	0	0	0
450	APEPDCL	ELURU	J.R.GUDEM	LINGAGUDEM	LINGAGUDEM SS HQ	5144404	17	17	0	0	0	0	0
451	APEPDCL	ELURU	J.R.GUDEM	PATTAIGUDEM	MEDISETTIVARIPALEM	5144503	195	195	0	0	0	0	0
452	APEPDCL	ELURU	J.R.GUDEM	PATTAIGUDEM	PATTAIGUDEM	5144502	138	138	0	0	0	0	0
453	APEPDCL	ELURU	J.R.GUDEM	PATTAIGUDEM	R.P.KANDRIKA	5144501	79	79	0	0	0	0	0
454	APEPDCL	ELURU	J.R.GUDEM	RAGHAVAPURAM	GANIZERLA	5144103	295	295	0	0	0	0	0
455	APEPDCL	ELURU	J.R.GUDEM	RAGHAVAPURAM	INDUSTRIAL	5144104	30	30	0	0	0	0	0
456	APEPDCL	ELURU	J.R.GUDEM	RAGHAVAPURAM	LINGAGUDEM	5144102	301	301	0	0	0	0	0
457	APEPDCL	ELURU	J.R.GUDEM	RAGHAVAPURAM	RAGHAVAPURAM	5144101	280	280	0	0	0	0	0
458	APEPDCL	ELURU	J.R.GUDEM	RAGHAVAPURAM	RAGHAVAPURAM SS HQ	5144105	24	24	0	0	0	0	0
459	APEPDCL	ELURU	J.R.GUDEM	SETTIVARIGUDEM	NAMAVARAM	5144303	182	182	0	0	0	0	0
460	APEPDCL	ELURU	J.R.GUDEM	SETTIVARIGUDEM	S.V.GUDEM	5144301	93	93	0	0	0	0	0
461	APEPDCL	ELURU	J.R.GUDEM	SETTIVARIGUDEM	VENKATADRIGUDEM	5144302	196	196	0	0	0	0	0
462	APEPDCL	ELURU	J.R.GUDEM	SETTIVARIGUDEM	SETTIVARIGUDEM SS HQ	5144304	51	51	0	0	0	0	0
463	APEPDCL	ELURU	J.R.GUDEM	SITA NAGARAM	CHINTAMPALLI	5144202	79	79	0	0	0	0	0
464	APEPDCL	ELURU	J.R.GUDEM	SITA NAGARAM	E.G.PALLI	5144203	71	71	0	0	0	0	0
465	APEPDCL	ELURU	J.R.GUDEM	SITA NAGARAM	INDUSTRIAL	5144206	10	10	0	0	0	0	0
466	APEPDCL	ELURU	J.R.GUDEM	SITA NAGARAM	PATTAIGUDEM	5144205	114	114	0	0	0	0	0
467	APEPDCL	ELURU	J.R.GUDEM	SITA NAGARAM	SITANAGARAM	5144201	178	178	0	0	0	0	0
468	APEPDCL	ELURU	J.R.GUDEM	SITA NAGARAM	SITANAGARAM SSHQ	5144207	17	17	0	0	0	0	0
469	APEPDCL	ELURU	J.R.GUDEM	SITA NAGARAM	UTASAMUDRAM	5144204	210	210	0	0	0	0	0
470	APEPDCL	ELURU	J.R.GUDEM	BYNERU	BYNERU INDUSTRIAL	5241503	20	18	2	0	0	0	2
471	APEPDCL	ELURU	J.R.GUDEM	BYNERU	BYNERU TOWN	5241501	77	41	36	0	0	0	36
472	APEPDCL	ELURU	J.R.GUDEM	BYNERU	VENKATADEVIPURAM RURAL	5241502	124	124	0	0	0	0	0
473	APEPDCL	ELURU	J.R.GUDEM	J.R.GUDEM	CH.D.PALLI	5241101	87	87	0	0	0	0	0
474	APEPDCL	ELURU	J.R.GUDEM	J.R.GUDEM	ENGINEERINGCOLLEGE	5241103	77	36	41	0	0	0	41
475	APEPDCL	ELURU	J.R.GUDEM	J.R.GUDEM	J.R.GUDEM MHQ	5241102	124	45	79	0	0	0	79
476	APEPDCL	ELURU	J.R.GUDEM	J.R.GUDEM	VEGAVARAM	5241104	213	213	0	0	0	0	0
477	APEPDCL	ELURU	J.R.GUDEM	J.R.GUDEM	NAVABHARATH INDL	5241106	2	2	0	0	0	0	0
478	APEPDCL	ELURU	J.R.GUDEM	J.R.GUDEM	SUBBAREDDY COLONY MHQ	5241105	64	40	24	0	0	0	24
479	APEPDCL	ELURU	J.R.GUDEM	PAREDDYGUDEM	J.R.GUDEM MHQ-I	5241301	89	40	49	0	0	0	49
480	APEPDCL	ELURU	J.R.GUDEM	PAREDDYGUDEM	J.R.GUDEM MHQ-II	5241302	67	66	1	0	0	0	1
481	APEPDCL	ELURU	J.R.GUDEM	PAREDDYGUDEM	J.R.GUDEM RURAL	5241303	61	61	0	0	0	0	0

Sl.No.	Zone name	Circle name	Division name	Sub Station Name	Feeder name	Feeder Code	Total no of DT on Feeder	No of unmetered DTs	No of metered DTs			No. of DTs with functional meters	
									AMR metered (communicable)	AMI metered (communicable)	Non-AMR / AMI metered (non-communicable)	Communicating (Total No out of 7 and 8)	Non-Communicating (Total No out of 7,8 and 9)
	1	2	3		4		5=(6+7+8+9)	6	7	8	9	10	11
482	APEPDCL	ELURU	J.R.GUDEM	PAREDDYGUDEM	BATAGANGANAMMA TEMPLE MHQ	5241305	58	36	22	0	0	0	22
483	APEPDCL	ELURU	J.R.GUDEM	PAREDDYGUDEM	MARKENDAYAPURAM	5241304	36	34	2	0	0	0	2
484	APEPDCL	ELURU	J.R.GUDEM	CHAKRADEVARAPALLI	CHAKRADEVARAPALLI RURAL	5242401	137	137	0	0	0	0	0
485	APEPDCL	ELURU	J.R.GUDEM	CHAKRADEVARAPALLI	CHAKRADEVARAPLLI SS HQ	5242403	28	28	0	0	0	0	0
486	APEPDCL	ELURU	J.R.GUDEM	CHAKRADEVARAPALLI	YERRKALUVA	5242402	42	42	0	0	0	0	0
487	APEPDCL	ELURU	J.R.GUDEM	KETAVARAM	KETHAVARAM	5242301	70	70	0	0	0	0	0
488	APEPDCL	ELURU	J.R.GUDEM	KETAVARAM	KRISHNAMPALEM	5242302	119	119	0	0	0	0	0
489	APEPDCL	ELURU	J.R.GUDEM	KETAVARAM	PULIVAGU	5242303	130	130	0	0	0	0	0
490	APEPDCL	ELURU	J.R.GUDEM	KETAVARAM	KETHAVARAM SS HQ	5242304	16	16	0	0	0	0	0
491	APEPDCL	ELURU	J.R.GUDEM	LAKKAVARAM SS	AMMAPALEM	5242105	128	128	0	0	0	0	0
492	APEPDCL	ELURU	J.R.GUDEM	LAKKAVARAM SS	DEVULAPALLI	5242103	208	208	0	0	0	0	0
493	APEPDCL	ELURU	J.R.GUDEM	LAKKAVARAM SS	GURWAIGUDEM	5242106	175	174	1	0	0	0	1
494	APEPDCL	ELURU	J.R.GUDEM	LAKKAVARAM SS	LAKKAVARAM	5242102	91	91	0	0	0	0	0
495	APEPDCL	ELURU	J.R.GUDEM	LAKKAVARAM SS	NIMMALAGUDEM	5242104	157	157	0	0	0	0	0
496	APEPDCL	ELURU	J.R.GUDEM	LAKKAVARAM SS	LAKKAVARAM INDUSTRIAL	5242101	15	15	0	0	0	0	0
497	APEPDCL	ELURU	J.R.GUDEM	LAKKAVARAM SS	LAKKAVARAM SS HQ	5242107	50	50	0	0	0	0	0
498	APEPDCL	ELURU	J.R.GUDEM	NIMMALAGUDEM	KATTAVAPODALAVARIGUDEM	5242502	93	93	0	0	0	0	0
499	APEPDCL	ELURU	J.R.GUDEM	NIMMALAGUDEM	NIMMALAGUDEM SS HQ	5242503	43	43	0	0	0	0	0
500	APEPDCL	ELURU	J.R.GUDEM	NIMMALAGUDEM	TEKKINAVARIGUDEM	5242501	38	38	0	0	0	0	0
501	APEPDCL	ELURU	J.R.GUDEM	PERAMPETA	PANGIDIGUDEM	5242203	308	308	0	0	0	0	0
502	APEPDCL	ELURU	J.R.GUDEM	PERAMPETA	TIRUMALAPURAM	5242202	210	210	0	0	0	0	0
503	APEPDCL	ELURU	J.R.GUDEM	PERAMPETA	PERAMPETA	5242201	125	125	0	0	0	0	0
504	APEPDCL	ELURU	J.R.GUDEM	PERAMPETA	PERAMPETA SSHQ	5242205	14	14	0	0	0	0	0
505	APEPDCL	ELURU	J.R.GUDEM	PERAMPETA	VENATARAMANUJAPURAM	5242204	142	142	0	0	0	0	0
506	APEPDCL	ELURU	J.R.GUDEM	CHALLAVARIGUDEM	MANGISETTIGUDEM AGL	5513402	31	31	0	0	0	0	0
507	APEPDCL	ELURU	J.R.GUDEM	CHALLAVARIGUDEM	SRIRAMAPURAM TOWN	5513401	18	18	0	0	0	0	0
508	APEPDCL	ELURU	J.R.GUDEM	MYSANNAGUDEM	MULAGLAMPALLI	5241403	89	89	0	0	0	0	0
509	APEPDCL	ELURU	J.R.GUDEM	MYSANNAGUDEM	MYSANNAGUDEM	5241401	175	175	0	0	0	0	0
510	APEPDCL	ELURU	J.R.GUDEM	MYSANNAGUDEM	SRINIVASAPURAM	5241402	212	212	0	0	0	0	0
511	APEPDCL	ELURU	J.R.GUDEM	MYSANNAGUDEM	SS HEADQUARTER	5241404	25	25	0	0	0	0	0
512	APEPDCL	ELURU	J.R.GUDEM	TADUVAI	A.POLAVARAM	5241203	123	123	0	0	0	0	0
513	APEPDCL	ELURU	J.R.GUDEM	TADUVAI	CHALLAVARIGUDEM	5241202	189	189	0	0	0	0	0
514	APEPDCL	ELURU	J.R.GUDEM	TADUVAI	TADUVAI	5241201	168	166	2	0	0	0	2
515	APEPDCL	ELURU	J.R.GUDEM	TADUVAI	SS HEADQUARTER	5241204	35	35	0	0	0	0	0

Sl.No.	Zone name	Circle name	Division name	Sub Station Name	Feeder name	Feeder Code	Total no of DT on Feeder	No of unmetered DTs	No of metered DTs			No. of DTs with functional meters	
									AMR metered (communicable)	AMI metered (communicable)	Non-AMR / AMI metered (non-communicable)	Communicating (Total No out of 7 and 8)	Non-Communicating (Total No out of 7,8 and 9)
	1	2	3		4		5=(6+7+8+9)	6	7	8	9	10	11
516	APEPDCL	ELURU	J.R.GUDEM	VEGAVARAM	JALLERU	5513302	90	90	0	0	0	0	0
517	APEPDCL	ELURU	J.R.GUDEM	VEGAVARAM	RAMACHARLAGUDEM	5513303	52	52	0	0	0	0	0
518	APEPDCL	ELURU	J.R.GUDEM	VEGAVARAM	VEGAVARAM LOCAL	5513301	45	45	0	0	0	0	0
519	APEPDCL	ELURU	J.R.GUDEM	DHRABAGUDEM	JEELUGUMILLRURAL	5244102	185	185	0	0	0	0	0
520	APEPDCL	ELURU	J.R.GUDEM	DHRABAGUDEM	LAKSHMIPURAM	5244103	191	191	0	0	0	0	0
521	APEPDCL	ELURU	J.R.GUDEM	DHRABAGUDEM	DARBHAGUDEM INDUSTRIAL	5244104	1	1	0	0	0	0	0
522	APEPDCL	ELURU	J.R.GUDEM	DHRABAGUDEM	DARBHAGUDEM RURAL	5244101	34	34	0	0	0	0	0
523	APEPDCL	ELURU	J.R.GUDEM	DHRABAGUDEM	DHARBAGUDEM SSHQ	5244105	61	61	0	0	0	0	0
524	APEPDCL	ELURU	J.R.GUDEM	JILUGUMILLI	JILUGUMILLIMHQ	5244301	20	20	0	0	0	0	0
525	APEPDCL	ELURU	J.R.GUDEM	JILUGUMILLI	RAJAVARAM	5244302	258	258	0	0	0	0	0
526	APEPDCL	ELURU	J.R.GUDEM	JILUGUMILLI	TATAKULAGUDEM	5244303	140	140	0	0	0	0	0
527	APEPDCL	ELURU	J.R.GUDEM	MULAGALAMPALLI	GANGANNAGUDEM	5244503	148	147	1	0	0	0	1
528	APEPDCL	ELURU	J.R.GUDEM	MULAGALAMPALLI	MULAGALAMPALLI SSHQ	5244504	16	16	0	0	0	0	0
529	APEPDCL	ELURU	J.R.GUDEM	MULAGALAMPALLI	MULGALAMPALLI	5244501	68	68	0	0	0	0	0
530	APEPDCL	ELURU	J.R.GUDEM	MULAGALAMPALLI	SWARNAVARIAGUDEM	5244502	202	198	4	0	0	0	4
531	APEPDCL	ELURU	J.R.GUDEM	P.NARAYANAPURAM	KAMAYYAPALEM	5244202	220	220	0	0	0	0	0
532	APEPDCL	ELURU	J.R.GUDEM	P.NARAYANAPURAM	MULAGALAMPALLI	5244203	122	122	0	0	0	0	0
533	APEPDCL	ELURU	J.R.GUDEM	P.NARAYANAPURAM	P.NARAYANAPURAM	5244201	189	189	0	0	0	0	0
534	APEPDCL	ELURU	J.R.GUDEM	P.NARAYANAPURAM	P.NARAYANAPURAM SS HQ	5244204	13	13	0	0	0	0	0
535	APEPDCL	ELURU	J.R.GUDEM	RACHANNAGUDEM	ANKALAPALLI	5244402	63	63	0	0	0	0	0
536	APEPDCL	ELURU	J.R.GUDEM	RACHANNAGUDEM	LANKALAPALEM	5244403	104	104	0	0	0	0	0
537	APEPDCL	ELURU	J.R.GUDEM	RACHANNAGUDEM	RACHANNAGUDEM	5244401	3	3	0	0	0	0	0
538	APEPDCL	ELURU	J.R.GUDEM	RACHANNAGUDEM	RACHANNAGUDEM SS HQ	5244404	23	23	0	0	0	0	0
539	APEPDCL	ELURU	J.R.GUDEM	RAJEEVNAGARAM	AMARAVARAM	5555202	106	106	0	0	0	0	0
540	APEPDCL	ELURU	J.R.GUDEM	RAJEEVNAGARAM	RAJEEV NAGARAM SS HQ	5555201	18	18	0	0	0	0	0
541	APEPDCL	ELURU	J.R.GUDEM	RAJEEVNAGARAM	VELERU	5555203	119	119	0	0	0	0	0
542	APEPDCL	ELURU	J.R.GUDEM	KUKUNURU	DACHARAM	5555102	78	78	0	0	0	0	0
543	APEPDCL	ELURU	J.R.GUDEM	KUKUNURU	KUKKUNURU MHQ	5555101	39	39	0	0	0	0	0
544	APEPDCL	ELURU	J.R.GUDEM	KUKUNURU	UPPERU	5555103	114	114	0	0	0	0	0
545	APEPDCL	ELURU	J.R.GUDEM	VELAIRPADU	KOIDA	5556103	71	71	0	0	0	0	0
546	APEPDCL	ELURU	J.R.GUDEM	VELAIRPADU	MEDEPALLI	5556102	85	85	0	0	0	0	0
547	APEPDCL	ELURU	J.R.GUDEM	VELAIRPADU	VALAIRPADU	5556101	11	11	0	0	0	0	0
548	APEPDCL	ELURU	J.R.GUDEM	ANKALAMPADU	ADAMILLI	5141705	276	276	0	0	0	0	0
549	APEPDCL	ELURU	J.R.GUDEM	ANKALAMPADU	BANDAMCHERLA	5141704	40	40	0	0	0	0	0
550	APEPDCL	ELURU	J.R.GUDEM	ANKALAMPADU	INDUSTRIAL	5141706	38	38	0	0	0	0	0

Sl.No.	Zone name	Circle name	Division name	Sub Station Name	Feeder name	Feeder Code	Total no of DT on Feeder	No of unmetered DTs	No of metered DTs			No. of DTs with functional meters	
									AMR metered (communicable)	AMI metered (communicable)	Non-AMR / AMI metered (non-communicable)	Communicating (Total No out of 7 and 8)	Non-Communicating (Total No out of 7,8 and 9)
	1	2	3		4		5=(6+7+8+9)	6	7	8	9	10	11
551	APEPDCL	ELURU	J.R.GUDEM	ANKALAMPADU	K.KOTAMHQ	5141701	78	78	0	0	0	0	0
552	APEPDCL	ELURU	J.R.GUDEM	ANKALAMPADU	KALLACHERUVU	5141702	221	221	0	0	0	0	0
553	APEPDCL	ELURU	J.R.GUDEM	ANKALAMPADU	TADICHERLA	5141703	239	239	0	0	0	0	0
554	APEPDCL	ELURU	J.R.GUDEM	EDAVALLI	93RAMANNAPALEM	5141603	305	305	0	0	0	0	0
555	APEPDCL	ELURU	J.R.GUDEM	EDAVALLI	EDAVALLI	5141601	195	192	3	0	0	0	3
556	APEPDCL	ELURU	J.R.GUDEM	EDAVALLI	EDAVALLI SS HQ	5141604	26	26	0	0	0	0	0
557	APEPDCL	ELURU	J.R.GUDEM	EDAVALLI	TADICHERLA	5141602	249	249	0	0	0	0	0
558	APEPDCL	ELURU	J.R.GUDEM	JALAPAVARIGUDEM	ANKALAMPADU	5521502	132	132	0	0	0	0	0
559	APEPDCL	ELURU	J.R.GUDEM	JALAPAVARIGUDEM	GANDIGUDEM	5521503	76	76	0	0	0	0	0
560	APEPDCL	ELURU	J.R.GUDEM	JALAPAVARIGUDEM	JALAPAVARIGUDEM	5521501	134	134	0	0	0	0	0
561	APEPDCL	ELURU	J.R.GUDEM	JEELAKARRAGUDEM	INDUSRTIAL	5141904	1	1	0	0	0	0	0
562	APEPDCL	ELURU	J.R.GUDEM	JEELAKARRAGUDEM	GUNTUPALLI	5141903	91	91	0	0	0	0	0
563	APEPDCL	ELURU	J.R.GUDEM	JEELAKARRAGUDEM	JEELAKARRAGUDEM	5141901	159	159	0	0	0	0	0
564	APEPDCL	ELURU	J.R.GUDEM	JEELAKARRAGUDEM	JEELAKARRGUDEM SS HQ	5141905	50	50	0	0	0	0	0
565	APEPDCL	ELURU	J.R.GUDEM	JEELAKARRAGUDEM	R.NAGULAPALLI	5141902	155	155	0	0	0	0	0
566	APEPDCL	ELURU	J.R.GUDEM	KONDAGUDEM	CHOWTANA CENTER	5521603	24	24	0	0	0	0	0
567	APEPDCL	ELURU	J.R.GUDEM	KONDAGUDEM	GOLLAGUDEM	5521601	65	65	0	0	0	0	0
568	APEPDCL	ELURU	J.R.GUDEM	KONDAGUDEM	MANKINAPALLI	5521602	37	37	0	0	0	0	0
569	APEPDCL	ELURU	J.R.GUDEM	UPPALAPADU	R.K.PADU	5141502	163	163	0	0	0	0	0
570	APEPDCL	ELURU	J.R.GUDEM	UPPALAPADU	UPPALAPADU	5141501	256	256	0	0	0	0	0
571	APEPDCL	ELURU	J.R.GUDEM	UPPALAPADU	UPPLAPADU SS HQ	5141504	15	15	0	0	0	0	0
572	APEPDCL	ELURU	J.R.GUDEM	UPPALAPADU	VALLAMPATLA	5141503	246	243	3	0	0	0	3
573	APEPDCL	ELURU	J.R.GUDEM	BANDIVARGUDEM	APPALARAJUGUDEM	5143601	220	220	0	0	0	0	0
574	APEPDCL	ELURU	J.R.GUDEM	BANDIVARGUDEM	BANDIVARIGUDEM	5143603	140	140	0	0	0	0	0
575	APEPDCL	ELURU	J.R.GUDEM	BANDIVARGUDEM	BANDIVARIGUDEM 24 HRS HQ	5143604	30	30	0	0	0	0	0
576	APEPDCL	ELURU	J.R.GUDEM	BANDIVARGUDEM	SOMULAPALEM	5143602	89	89	0	0	0	0	0
577	APEPDCL	ELURU	J.R.GUDEM	BORRAMPALEM	BORRAMPALEM 24 HR SS HQ	5143206	19	19	0	0	0	0	0
578	APEPDCL	ELURU	J.R.GUDEM	BORRAMPALEM	BORRAMPALEM	5143201	167	167	0	0	0	0	0
579	APEPDCL	ELURU	J.R.GUDEM	BORRAMPALEM	INDUSTRIAL	5143205	6	6	0	0	0	0	0
580	APEPDCL	ELURU	J.R.GUDEM	BORRAMPALEM	SINGARAIPALEM	5143203	315	313	2	0	0	0	2
581	APEPDCL	ELURU	J.R.GUDEM	BORRAMPALEM	T.D.PETA	5143202	160	160	0	0	0	0	0
582	APEPDCL	ELURU	J.R.GUDEM	BORRAMPALEM	VELAGAPADU	5143204	230	230	0	0	0	0	0
583	APEPDCL	ELURU	J.R.GUDEM	MADHYAHNAPUVARIGUDEM	MADHYAHNAPUVARIGUDEM	5143802	137	137	0	0	0	0	0

Sl.No.	Zone name	Circle name	Division name	Sub Station Name	Feeder name	Feeder Code	Total no of DT on Feeder	No of unmetered DTs	No of metered DTs			No. of DTs with functional meters	
									AMR metered (communicable)	AMI metered (communicable)	Non-AMR / AMI metered (non-communicable)	Communicating (Total No out of 7 and 8)	Non-Communicating (Total No out of 7,8 and 9)
	1	2	3		4		5=(6+7+8+9)	6	7	8	9	10	11
584	APEPDCL	ELURU	J.R.GUDEM	MADHYAHNAPUVARIGUDEM	MADYAHNAPUVARIGUDEM SS HQ	5143804	38	38	0	0	0	0	0
585	APEPDCL	ELURU	J.R.GUDEM	MADHYAHNAPUVARIGUDEM	SALIGUDEM	5143801	115	115	0	0	0	0	0
586	APEPDCL	ELURU	J.R.GUDEM	MADHYAHNAPUVARIGUDEM	VENKATAPURAM	5143803	143	143	0	0	0	0	0
587	APEPDCL	ELURU	J.R.GUDEM	MAKKINAVARIGUDEM	MAKKINAVARIGUDEM 24 HRS HQ	5143305	57	57	0	0	0	0	0
588	APEPDCL	ELURU	J.R.GUDEM	MAKKINAVARIGUDEM	BANDIVARIGUDEM	5143302	280	280	0	0	0	0	0
589	APEPDCL	ELURU	J.R.GUDEM	MAKKINAVARIGUDEM	INDUSTRIAL	5143304	8	8	0	0	0	0	0
590	APEPDCL	ELURU	J.R.GUDEM	MAKKINAVARIGUDEM	M.K.V.GUDEM	5143301	227	227	0	0	0	0	0
591	APEPDCL	ELURU	J.R.GUDEM	MAKKINAVARIGUDEM	SUNNAPURALLAPALLI	5143303	210	210	0	0	0	0	0
592	APEPDCL	ELURU	J.R.GUDEM	R.POTHEPALLI	KETHAVARAM	5143502	184	184	0	0	0	0	0
593	APEPDCL	ELURU	J.R.GUDEM	R.POTHEPALLI	KOTHAGUDEM	5143503	242	242	0	0	0	0	0
594	APEPDCL	ELURU	J.R.GUDEM	R.POTHEPALLI	R.POTHEPALLI	5143501	259	259	0	0	0	0	0
595	APEPDCL	ELURU	J.R.GUDEM	R.POTHEPALLI	R.POTHEPALLI SS HQ	5143504	21	21	0	0	0	0	0
596	APEPDCL	ELURU	J.R.GUDEM	T.D.PETA	100RAMANNAPEM	5143403	239	239	0	0	0	0	0
597	APEPDCL	ELURU	J.R.GUDEM	T.D.PETA	EPIGUNTA	5143401	256	256	0	0	0	0	0
598	APEPDCL	ELURU	J.R.GUDEM	T.D.PETA	T.D.PETA	5143402	194	194	0	0	0	0	0
599	APEPDCL	ELURU	J.R.GUDEM	T.D.PETA	TD PETA SS HQ	5143404	30	30	0	0	0	0	0
600	APEPDCL	ELURU	J.R.GUDEM	T.NARASAPURAM	BANDAMCHERLA	5143102	218	218	0	0	0	0	0
601	APEPDCL	ELURU	J.R.GUDEM	T.NARASAPURAM	BANDAMCHERLALIS	5143107	1	1	0	0	0	0	0
602	APEPDCL	ELURU	J.R.GUDEM	T.NARASAPURAM	GUDLAPALLI	5143105	123	123	0	0	0	0	0
603	APEPDCL	ELURU	J.R.GUDEM	T.NARASAPURAM	R.K.R.GUDEM	5143106	225	225	0	0	0	0	0
604	APEPDCL	ELURU	J.R.GUDEM	T.NARASAPURAM	T.D.PETA	5143103	273	273	0	0	0	0	0
605	APEPDCL	ELURU	J.R.GUDEM	T.NARASAPURAM	T.NARASAPURAMMHQ	5143101	30	30	0	0	0	0	0
606	APEPDCL	ELURU	J.R.GUDEM	T.NARASAPURAM	TEEGALAVANCHA	5143104	245	245	0	0	0	0	0
607	APEPDCL	ELURU	J.R.GUDEM	VELAGAPADU	VELAGAPADU SS HQ	5143704	68	68	0	0	0	0	0
608	APEPDCL	ELURU	J.R.GUDEM	VELAGAPADU	VEERABHADRAVARAM	5143702	101	101	0	0	0	0	0
609	APEPDCL	ELURU	J.R.GUDEM	VELAGAPADU	VELAGAPADU	5143701	148	148	0	0	0	0	0
610	APEPDCL	ELURU	J.R.GUDEM	VELAGAPADU	VENKATAPURAM	5143703	104	104	0	0	0	0	0
611	APEPDCL	ELURU	J.R.GUDEM	ADAMILLI	ADAMILLI	5141803	99	99	0	0	0	0	0
612	APEPDCL	ELURU	J.R.GUDEM	ADAMILLI	CHINNAMARAOPALEM	5141802	107	107	0	0	0	0	0
613	APEPDCL	ELURU	J.R.GUDEM	ADAMILLI	MADDUKURU	5141801	164	163	1	0	0	0	1
614	APEPDCL	ELURU	J.R.GUDEM	ADAMILLI	ADAMILLI SS HQ	5141804	87	87	0	0	0	0	0
615	APEPDCL	ELURU	J.R.GUDEM	KALLACHERUVU	ASANNAGUDEM	5141404	5	5	0	0	0	0	0
616	APEPDCL	ELURU	J.R.GUDEM	KALLACHERUVU	GANDIGUDEM	5141402	98	98	0	0	0	0	0

Sl.No.	Zone name	Circle name	Division name	Sub Station Name	Feeder name	Feeder Code	Total no of DT on Feeder	No of unmetered DTs	No of metered DTs			No. of DTs with functional meters	
									AMR metered (communicable)	AMI metered (communicable)	Non-AMR / AMI metered (non-communicable)	Communicating (Total No out of 7 and 8)	Non-Communicating (Total No out of 7,8 and 9)
	1	2	3		4		5=(6+7+8+9)	6	7	8	9	10	11
617	APEPDCL	ELURU	J.R.GUDEM	KALLACHERUVU	K.S.R.VARAM	5141403	123	123	0	0	0	0	0
618	APEPDCL	ELURU	J.R.GUDEM	KALLACHERUVU	KALLACHERUVU	5141401	106	106	0	0	0	0	0
619	APEPDCL	ELURU	J.R.GUDEM	KALLACHERUVU	KALLACHERUVU 24 HRS SS HQ	5141405	87	87	0	0	0	0	0
620	APEPDCL	ELURU	J.R.GUDEM	SAGIPADU	REGUNTA	5141102	197	197	0	0	0	0	0
621	APEPDCL	ELURU	J.R.GUDEM	SAGIPADU	SAGIPADU 24HRS SS HQ	5141101	17	17	0	0	0	0	0
622	APEPDCL	ELURU	J.R.GUDEM	SAGIPADU	VEERAMPALEM	5141103	103	103	0	0	0	0	0
623	APEPDCL	ELURU	J.R.GUDEM	TADIKALAPUDI	ASIRAMMA FOREST	5141206	106	106	0	0	0	0	0
624	APEPDCL	ELURU	J.R.GUDEM	TADIKALAPUDI	INDUSTRIAL	5141204	17	17	0	0	0	0	0
625	APEPDCL	ELURU	J.R.GUDEM	TADIKALAPUDI	KALLACHERUVU	5141203	175	175	0	0	0	0	0
626	APEPDCL	ELURU	J.R.GUDEM	TADIKALAPUDI	SAGIPADU	5141202	87	87	0	0	0	0	0
627	APEPDCL	ELURU	J.R.GUDEM	TADIKALAPUDI	SIVALAYAM	5141207	116	116	0	0	0	0	0
628	APEPDCL	ELURU	J.R.GUDEM	TADIKALAPUDI	T.K.PUDI	5141201	149	148	1	0	0	0	1
629	APEPDCL	ELURU	J.R.GUDEM	TADIKALAPUDI	TADIKALAPUDI 24 HRS SS HQ	5141208	14	14	0	0	0	0	0
630	APEPDCL	ELURU	J.R.GUDEM	TADIKALAPUDI	VEERAMPALEM	5141205	25	25	0	0	0	0	0
631	APEPDCL	ELURU	J.R.GUDEM	VEERISSETTIGUDEM	K.S.V.GUDEM	5141302	146	146	0	0	0	0	0
632	APEPDCL	ELURU	J.R.GUDEM	VEERISSETTIGUDEM	V.K.PURAM	5141303	69	69	0	0	0	0	0
633	APEPDCL	ELURU	J.R.GUDEM	VEERISSETTIGUDEM	VEERISSETTIGUDEM	5141301	180	180	0	0	0	0	0
634	APEPDCL	ELURU	J.R.GUDEM	VEERISSETTIGUDEM	VS GUDEM 24 HRS SS HQ	5141304	29	29	0	0	0	0	0
635	APEPDCL	ELURU	J.R.GUDEM	ARIPATIDIBBALU	ARIPATIDIBBALU SS HQ	5235206	24	24	0	0	0	0	0
636	APEPDCL	ELURU	J.R.GUDEM	ARIPATIDIBBALU	INDL.	5235205	11	11	0	0	0	0	0
637	APEPDCL	ELURU	J.R.GUDEM	ARIPATIDIBBALU	KANNAIGUDEM	5235203	187	187	0	0	0	0	0
638	APEPDCL	ELURU	J.R.GUDEM	ARIPATIDIBBALU	RAJAVARAM	5235201	115	115	0	0	0	0	0
639	APEPDCL	ELURU	J.R.GUDEM	ARIPATIDIBBALU	YADAVOLU	5235204	85	85	0	0	0	0	0
640	APEPDCL	ELURU	J.R.GUDEM	ARIPATIDIBBALU	YERRAMPETA	5235202	240	240	0	0	0	0	0
641	APEPDCL	ELURU	J.R.GUDEM	BAYYANAGUDEM	BAYYANAGUDEM	5235101	211	211	0	0	0	0	0
642	APEPDCL	ELURU	J.R.GUDEM	BAYYANAGUDEM	INDL.	5235105	32	32	0	0	0	0	0
643	APEPDCL	ELURU	J.R.GUDEM	BAYYANAGUDEM	KETHAVARAM	5235104	120	120	0	0	0	0	0
644	APEPDCL	ELURU	J.R.GUDEM	BAYYANAGUDEM	RAMANUJAPURAM	5235102	117	117	0	0	0	0	0
645	APEPDCL	ELURU	J.R.GUDEM	BAYYANAGUDEM	THIRUMALAPURAM	5235103	56	56	0	0	0	0	0
646	APEPDCL	ELURU	J.R.GUDEM	RAJAVARAM	GANGAVARAM	5235302	200	200	0	0	0	0	0
647	APEPDCL	ELURU	J.R.GUDEM	RAJAVARAM	PANGIDIGUDEM	5235303	23	23	0	0	0	0	0
648	APEPDCL	ELURU	J.R.GUDEM	RAJAVARAM	RAJAVARAM	5235304	25	25	0	0	0	0	0
649	APEPDCL	ELURU	J.R.GUDEM	RAJAVARAM	RAJAVARAM	5235301	199	199	0	0	0	0	0
650	APEPDCL	ELURU	J.R.GUDEM	VEDANTAPURAM	MARRIGUDEM	5235401	111	111	0	0	0	0	0

Sl.No.	Zone name	Circle name	Division name	Sub Station Name	Feeder name	Feeder Code	Total no of DT on Feeder	No of unmetered DTs	No of metered DTs			No. of DTs with functional meters	
									AMR metered (communicable)	AMI metered (communicable)	Non-AMR / AMI metered (non-communicable)	Communicating (Total No out of 7 and 8)	Non-Communicating (Total No out of 7,8 and 9)
	1	2	3		4		5=(6+7+8+9)	6	7	8	9	10	11
651	APEPDCL	ELURU	J.R.GUDEM	VEDANTAPURAM	RAMANUJAM	5235404	163	163	0	0	0	0	0
652	APEPDCL	ELURU	J.R.GUDEM	VEDANTAPURAM	SARIPALLI	5235403	155	155	0	0	0	0	0
653	APEPDCL	ELURU	J.R.GUDEM	VEDANTAPURAM	VEDANTHAPURAM SS HQ	5235402	13	13	0	0	0	0	0
654	APEPDCL	ELURU	J.R.GUDEM	BUTTAIGUDEM	ATCHIYYPALEM	5243103	243	243	0	0	0	0	0
655	APEPDCL	ELURU	J.R.GUDEM	BUTTAIGUDEM	BUTTAIGUDEMHHQ	5243101	43	43	0	0	0	0	0
656	APEPDCL	ELURU	J.R.GUDEM	BUTTAIGUDEM	DORAMAMIDI	5243105	212	209	3	0	0	0	3
657	APEPDCL	ELURU	J.R.GUDEM	BUTTAIGUDEM	KOMMUGUDEM	5243104	192	190	2	0	0	0	2
658	APEPDCL	ELURU	J.R.GUDEM	BUTTAIGUDEM	KOVVADA	5243102	233	233	0	0	0	0	0
659	APEPDCL	ELURU	J.R.GUDEM	BUTTAIGUDEM	GURUGUMILLI LIFT IRRIGATION	5243106	2	2	0	0	0	0	0
660	APEPDCL	ELURU	J.R.GUDEM	RAMARAOPETA	ANTARVEDIGUDEM	5243201	173	173	0	0	0	0	0
661	APEPDCL	ELURU	J.R.GUDEM	RAMARAOPETA	PATTENNAPEM	5243203	194	194	0	0	0	0	0
662	APEPDCL	ELURU	J.R.GUDEM	RAMARAOPETA	RGANAPAVARAM	5243202	232	232	0	0	0	0	0
663	APEPDCL	ELURU	J.R.GUDEM	RAMARAOPETA	INDUSTRIAL	5243205	2	2	0	0	0	0	0
664	APEPDCL	ELURU	J.R.GUDEM	RAMARAOPETA	RAMARAOPETA SS HQ	5243204	17	17	0	0	0	0	0
665	APEPDCL	ELURU	J.R.GUDEM	BODIGUDEM	BODIGUDEM SS HQ	5234201	19	19	0	0	0	0	0
666	APEPDCL	ELURU	J.R.GUDEM	BODIGUDEM	MANGAPATIDEVIPETA	5234203	156	156	0	0	0	0	0
667	APEPDCL	ELURU	J.R.GUDEM	BODIGUDEM	SRIRANGAPATNAM	5234202	168	168	0	0	0	0	0
668	APEPDCL	ELURU	J.R.GUDEM	DIPPAKAYALAPADU	DIPPAKAYALAPADU	5234402	87	87	0	0	0	0	0
669	APEPDCL	ELURU	J.R.GUDEM	DIPPAKAYALAPADU	KANNAPURAM	5234401	104	104	0	0	0	0	0
670	APEPDCL	ELURU	J.R.GUDEM	DIPPAKAYALAPADU	SARIPALLI	5234403	112	107	5	0	0	0	5
671	APEPDCL	ELURU	J.R.GUDEM	DIPPAKAYALAPADU	DIPPAKAYALAPADU SS HQ	5234404	84	84	0	0	0	0	0
672	APEPDCL	ELURU	J.R.GUDEM	KOYYALAGUDEM	KANNAIGUDEM	5234104	136	136	0	0	0	0	0
673	APEPDCL	ELURU	J.R.GUDEM	KOYYALAGUDEM	KANNAPURAM	5234103	184	184	0	0	0	0	0
674	APEPDCL	ELURU	J.R.GUDEM	KOYYALAGUDEM	KOYYALAGUDEMHHQ	5234101	115	115	0	0	0	0	0
675	APEPDCL	ELURU	J.R.GUDEM	KOYYALAGUDEM	POWERGRID	5234105	1	1	0	0	0	0	0
676	APEPDCL	ELURU	J.R.GUDEM	KOYYALAGUDEM	RAJAVARAM	5234102	191	191	0	0	0	0	0
677	APEPDCL	ELURU	J.R.GUDEM	DEVARAGONDHI	DEVARAGONDHI SS HQ	5224301	11	11	0	0	0	0	0
678	APEPDCL	ELURU	J.R.GUDEM	DEVARAGONDHI	KONDRUKOTA	5224304	6	6	0	0	0	0	0
679	APEPDCL	ELURU	J.R.GUDEM	DEVARAGONDHI	PROJECT INDUSTRIAL - I	5224302	1	1	0	0	0	0	0
680	APEPDCL	ELURU	J.R.GUDEM	DEVARAGONDHI	PROJECT INDUSTRIAL - II	5224303	1	1	0	0	0	0	0
681	APEPDCL	ELURU	J.R.GUDEM	L N D PETA	DONDAPUDI	5224201	239	239	0	0	0	0	0
682	APEPDCL	ELURU	J.R.GUDEM	L N D PETA	LNDPETA	5224202	77	77	0	0	0	0	0
683	APEPDCL	ELURU	J.R.GUDEM	L N D PETA	SATYASAI DRINKING WATER	5224205	4	4	0	0	0	0	0
684	APEPDCL	ELURU	J.R.GUDEM	L N D PETA	VINJARAM	5224203	261	256	5	0	0	0	5
685	APEPDCL	ELURU	J.R.GUDEM	POLAVARAM	GUTALA	5224104	219	219	0	0	0	0	0

Sl.No.	Zone name	Circle name	Division name	Sub Station Name	Feeder name	Feeder Code	Total no of DT on Feeder	No of unmetered DTs	No of metered DTs			No. of DTs with functional meters	
									AMR metered (communicable)	AMI metered (communicable)	Non-AMR / AMI metered (non-communicable)	Communicating (Total No out of 7 and 8)	Non-Communicating (Total No out of 7,8 and 9)
	1	2	3		4		5=(6+7+8+9)	6	7	8	9	10	11
686	APEPDCL	ELURU	J.R.GUDEM	POLAVARAM	KADEMMALIFTIRRIGATION	5224106	1	1	0	0	0	0	0
687	APEPDCL	ELURU	J.R.GUDEM	POLAVARAM	KONDRUKOTA	5224103	51	51	0	0	0	0	0
688	APEPDCL	ELURU	J.R.GUDEM	POLAVARAM	POLAVARAMMHQ	5224101	93	93	0	0	0	0	0
689	APEPDCL	ELURU	J.R.GUDEM	POLAVARAM	SATYASADRINKINGWATER	5224105	26	26	0	0	0	0	0
690	APEPDCL	ELURU	J.R.GUDEM	POLAVARAM	VENKATAPURAM	5224102	211	211	0	0	0	0	0
691	APEPDCL	ELURU	NARASAPURAM	K.P.PALEM	CHRUCH	5323302	35	35	0	0	0	0	0
692	APEPDCL	ELURU	NARASAPURAM	K.P.PALEM	K.P.PALEM	5323301	86	86	0	0	0	0	0
693	APEPDCL	ELURU	NARASAPURAM	K.P.PALEM	PERUPALEM	5323303	136	136	0	0	0	0	0
694	APEPDCL	ELURU	NARASAPURAM	KALIPATNAM	KALIPATNAM	5323201	158	158	0	0	0	0	0
695	APEPDCL	ELURU	NARASAPURAM	KALIPATNAM	PERUPALEM	5323202	83	83	0	0	0	0	0
696	APEPDCL	ELURU	NARASAPURAM	KALIPATNAM	WATERWORKS	5323203	44	44	0	0	0	0	0
697	APEPDCL	ELURU	NARASAPURAM	MOGALTHURU	MOGALTURUMHQ	5323101	153	153	0	0	0	0	0
698	APEPDCL	ELURU	NARASAPURAM	MOGALTHURU	VEMPARURAL	5323102	112	112	0	0	0	0	0
699	APEPDCL	ELURU	NARASAPURAM	MOGALTHURU	WATERWORKS	5323103	61	61	0	0	0	0	0
700	APEPDCL	ELURU	NARASAPURAM	S.R.PURAM	LACE PARK	5322301	25	25	0	0	0	0	0
701	APEPDCL	ELURU	NARASAPURAM	S.R.PURAM	S.R.PURAM	5322302	43	43	0	0	0	0	0
702	APEPDCL	ELURU	NARASAPURAM	S.R.PURAM	Y.S.PALEM	5322303	46	46	0	0	0	0	0
703	APEPDCL	ELURU	NARASAPURAM	TURUPUTALLU	TURPUTALLU-L.B.CHERLA	5322202	101	101	0	0	0	0	0
704	APEPDCL	ELURU	NARASAPURAM	TURUPUTALLU	TURPUTALLU-PERUPALEM	5322201	101	101	0	0	0	0	0
705	APEPDCL	ELURU	NARASAPURAM	TURUPUTALLU	TURPUTALLU-RAJULALANKA	5322203	271	271	0	0	0	0	0
706	APEPDCL	ELURU	NARASAPURAM	TURUPUTALLU	WATERWORKS(TURPUTALLU)	5322204	1	1	0	0	0	0	0
707	APEPDCL	ELURU	NARASAPURAM	NARSAPURAM	LACEPARK	5321108	41	32	9	0	0	0	9
708	APEPDCL	ELURU	NARASAPURAM	NARSAPURAM	NARASAPURAM TOWN -IV	5321104	25	20	5	0	0	0	5
709	APEPDCL	ELURU	NARASAPURAM	NARSAPURAM	NARASAPURAM-KOPPARRU	5321105	81	81	0	0	0	0	0
710	APEPDCL	ELURU	NARASAPURAM	NARSAPURAM	NARSAPURAM TOWN-I	5321101	34	25	9	0	0	0	9
711	APEPDCL	ELURU	NARASAPURAM	NARSAPURAM	NARSAPURAM TOWN-II	5321102	50	39	11	0	0	0	11
712	APEPDCL	ELURU	NARASAPURAM	NARSAPURAM	NARSAPURAM TOWN-III	5321103	33	27	6	0	0	0	6
713	APEPDCL	ELURU	NARASAPURAM	NARSAPURAM	NSP SEETHARAMAPURAM	5321106	73	73	0	0	0	0	0
714	APEPDCL	ELURU	NARASAPURAM	NARSAPURAM	WATERWORKS(LAXMANESW	5321107	54	54	0	0	0	0	0
715	APEPDCL	ELURU	NARASAPURAM	NARSAPURAM WW	NSP-CHINAMAIDIPALLI	5321201	44	32	12	0	0	0	12
716	APEPDCL	ELURU	NARASAPURAM	NARSAPURAM WW	NSP-STEAMERROAD	5321202	44	32	12	0	0	0	12
717	APEPDCL	ELURU	NARASAPURAM	NARSAPURAM WW	NSP-WATERWROKS(NEW)	5321203	1	1	0	0	0	0	0
718	APEPDCL	ELURU	NARASAPURAM	NARSAPURAM WW	PONNAPALLI	5321204	30	30	0	0	0	0	0
719	APEPDCL	ELURU	NARASAPURAM	PUSHKARAGHAT	MUNICIPAL COMPLEX	5321302	32	28	4	0	0	0	4
720	APEPDCL	ELURU	NARASAPURAM	PUSHKARAGHAT	PEECHPALEM	5321301	47	33	14	0	0	0	14

Sl.No.	Zone name	Circle name	Division name	Sub Station Name	Feeder name	Feeder Code	Total no of DT on Feeder	No of unmetered DTs	No of metered DTs			No. of DTs with functional meters	
									AMR metered (communicable)	AMI metered (communicable)	Non-AMR / AMI metered (non-communicable)	Communicating (Total No out of 7 and 8)	Non-Communicating (Total No out of 7,8 and 9)
	1	2	3		4		5=(6+7+8+9)	6	7	8	9	10	11
721	APEPDCL	ELURU	NARASAPURAM	PUSHKARAGHAT	VALANDHARAREVU	5321303	33	30	3	0	0	0	3
722	APEPDCL	ELURU	NARASAPURAM	AGARTHIPALEM	AGARTHIPALEM LOCAL	5312301	46	46	0	0	0	0	0
723	APEPDCL	ELURU	NARASAPURAM	AGARTHIPALEM	GOLLAGUDEM	5312302	83	83	0	0	0	0	0
724	APEPDCL	ELURU	NARASAPURAM	AGARTHIPALEM	SANGAMCHERUVU	5312303	75	75	0	0	0	0	0
725	APEPDCL	ELURU	NARASAPURAM	LANKALAKODERU	LANKALAKODERU LOCAL	5312201	105	105	0	0	0	0	0
726	APEPDCL	ELURU	NARASAPURAM	LANKALAKODERU	VELIVELA RURAL	5312203	98	98	0	0	0	0	0
727	APEPDCL	ELURU	NARASAPURAM	LANKALAKODERU	VENKATAPURAM RURAL	5312202	115	115	0	0	0	0	0
728	APEPDCL	ELURU	NARASAPURAM	POOLAPALLI	POOLAPALLITOWN	5312101	109	76	33	0	0	0	33
729	APEPDCL	ELURU	NARASAPURAM	POOLAPALLI	ROLEXINDUSTRIAL	5312102	82	82	0	0	0	0	0
730	APEPDCL	ELURU	NARASAPURAM	POOLAPALLI	S.CHIKKALA	5312103	97	97	0	0	0	0	0
731	APEPDCL	ELURU	NARASAPURAM	POOLAPALLI	SANDHYAMARINES LTD INDUSTRIAL	5312104	1	1	0	0	0	0	0
732	APEPDCL	ELURU	NARASAPURAM	APTIDCO PALACOLE	TIDCO F-1	5311201	109	78	31	0	0	0	31
733	APEPDCL	ELURU	NARASAPURAM	INDOOR MARKET YARD PALAKOL	BANK COLONY	5311301	33	28	5	0	0	0	5
734	APEPDCL	ELURU	NARASAPURAM	INDOOR MARKET YARD PALAKOL	RAILWAY GATE	5311303	35	28	7	0	0	0	7
735	APEPDCL	ELURU	NARASAPURAM	INDOOR MARKET YARD PALAKOL	RAJIV NAGAR	5311302	66	51	15	0	0	0	15
736	APEPDCL	ELURU	NARASAPURAM	INDOOR MARKET YARD PALAKOL	SRIRAMPETA	5311304	54	40	14	0	0	0	14
737	APEPDCL	ELURU	NARASAPURAM	PALACOLE	KOPPARRU	5311105	71	71	0	0	0	0	0
738	APEPDCL	ELURU	NARASAPURAM	PALACOLE	MARTAIR	5311106	87	87	0	0	0	0	0
739	APEPDCL	ELURU	NARASAPURAM	PALACOLE	MEDAPADU INDUSTRIAL	5311107	98	98	0	0	0	0	0
740	APEPDCL	ELURU	NARASAPURAM	PALACOLE	PALACOLETOWN-I	5311101	73	51	22	0	0	0	22
741	APEPDCL	ELURU	NARASAPURAM	PALACOLE	PALACOLETOWN-II	5311102	61	44	17	0	0	0	17
742	APEPDCL	ELURU	NARASAPURAM	PALACOLE	VIJAYALAXMIINDUSTRIAL	5311104	20	20	0	0	0	0	0
743	APEPDCL	ELURU	NARASAPURAM	PALACOLE	WATERWORKS	5311103	117	76	41	0	0	0	41
744	APEPDCL	ELURU	NARASAPURAM	KONITHIWADA	ANDALURU	5316202	162	162	0	0	0	0	0
745	APEPDCL	ELURU	NARASAPURAM	KONITHIWADA	INDUSTRIAL	5316201	114	114	0	0	0	0	0
746	APEPDCL	ELURU	NARASAPURAM	KONITHIWADA	KONITHIWADALOCAL	5316203	171	171	0	0	0	0	0
747	APEPDCL	ELURU	NARASAPURAM	KONITHIWADA	M.POLAVARAM	5316204	81	81	0	0	0	0	0
748	APEPDCL	ELURU	NARASAPURAM	MATSYAPURI	MASTYAPURILOCAL	5316301	106	106	0	0	0	0	0
749	APEPDCL	ELURU	NARASAPURAM	MATSYAPURI	THILLAPUDI	5316304	2	2	0	0	0	0	0
750	APEPDCL	ELURU	NARASAPURAM	MATSYAPURI	THUNDURU	5316303	88	88	0	0	0	0	0
751	APEPDCL	ELURU	NARASAPURAM	MATSYAPURI	VELEVELA	5316302	115	115	0	0	0	0	0
752	APEPDCL	ELURU	NARASAPURAM	VEERAVSARAM	TOLERU RURAL	5316104	174	174	0	0	0	0	0

Sl.No.	Zone name	Circle name	Division name	Sub Station Name	Feeder name	Feeder Code	Total no of DT on Feeder	No of unmetered DTs	No of metered DTs			No. of DTs with functional meters	
									AMR metered (communicable)	AMI metered (communicable)	Non-AMR / AMI metered (non-communicable)	Communicating (Total No out of 7 and 8)	Non-Communicating (Total No out of 7,8 and 9)
	1	2	3		4		5=(6+7+8+9)	6	7	8	9	10	11
753	APEPDCL	ELURU	NARASAPURAM	VEERAVSARAM	VEERAVASARAMINDUSTRIAL	5316103	42	42	0	0	0	0	0
754	APEPDCL	ELURU	NARASAPURAM	VEERAVSARAM	VEERAVASARAMMHQ	5316101	178	178	0	0	0	0	0
755	APEPDCL	ELURU	NARASAPURAM	VEERAVSARAM	VEERAVASARAMRURAL	5316102	161	161	0	0	0	0	0
756	APEPDCL	ELURU	NARASAPURAM	ACHANTA	A.VEMAVARAM	5313103	139	138	1	0	0	0	1
757	APEPDCL	ELURU	NARASAPURAM	ACHANTA	ACHANTA INDUSTRIAL	5313104	5	5	0	0	0	0	0
758	APEPDCL	ELURU	NARASAPURAM	ACHANTA	ACHANTAMHQ	5313101	132	132	0	0	0	0	0
759	APEPDCL	ELURU	NARASAPURAM	ACHANTA	PEDAMALLAM	5313102	152	151	1	0	0	0	1
760	APEPDCL	ELURU	NARASAPURAM	VALLURU	AYODYALANKA	5313202	118	115	3	0	0	0	3
761	APEPDCL	ELURU	NARASAPURAM	VALLURU	BHIMALAPURAM	5313203	134	134	0	0	0	0	0
762	APEPDCL	ELURU	NARASAPURAM	VALLURU	NEERULLIPALEM	5313204	104	104	0	0	0	0	0
763	APEPDCL	ELURU	NARASAPURAM	VALLURU	VALLURU LOCAL	5313201	49	49	0	0	0	0	0
764	APEPDCL	ELURU	NARASAPURAM	KOMMUCHIKKALA	K CHIKKALA-KAPAVARAM	5314203	132	132	0	0	0	0	0
765	APEPDCL	ELURU	NARASAPURAM	KOMMUCHIKKALA	K.CHIKKALA INDL	5314201	21	21	0	0	0	0	0
766	APEPDCL	ELURU	NARASAPURAM	KOMMUCHIKKALA	K.CHIKKALA LOCAL	5314202	95	95	0	0	0	0	0
767	APEPDCL	ELURU	NARASAPURAM	PENUMADAM	GUMMULURU	5314303	90	90	0	0	0	0	0
768	APEPDCL	ELURU	NARASAPURAM	PENUMADAM	PENUMADAM LOCAL	5314302	91	91	0	0	0	0	0
769	APEPDCL	ELURU	NARASAPURAM	PENUMADAM	WATER WORKS	5314301	44	44	0	0	0	0	0
770	APEPDCL	ELURU	NARASAPURAM	PODURU	GUMMULURU	5314103	35	35	0	0	0	0	0
771	APEPDCL	ELURU	NARASAPURAM	PODURU	K.CHIKKALA	5314105	53	51	2	0	0	0	2
772	APEPDCL	ELURU	NARASAPURAM	PODURU	MARTAIR RURAL	5314102	53	53	0	0	0	0	0
773	APEPDCL	ELURU	NARASAPURAM	PODURU	MARTAIRINDUSTRIAL	5314106	115	115	0	0	0	0	0
774	APEPDCL	ELURU	NARASAPURAM	PODURU	PODURUMHQ	5314101	74	74	0	0	0	0	0
775	APEPDCL	ELURU	NARASAPURAM	PODURU	VEDANGI RURAL	5314104	66	63	3	0	0	0	3
776	APEPDCL	ELURU	NARASAPURAM	ELAMANCHILI	ELAMANCHILIMHQ	5324101	64	64	0	0	0	0	0
777	APEPDCL	ELURU	NARASAPURAM	ELAMANCHILI	ELAMANCHILLIKAZA	5324104	116	116	0	0	0	0	0
778	APEPDCL	ELURU	NARASAPURAM	ELAMANCHILI	ELM-DODDIPATLA	5324102	41	41	0	0	0	0	0
779	APEPDCL	ELURU	NARASAPURAM	ELAMANCHILI	ELM-KATTUPALEM	5324103	132	132	0	0	0	0	0
780	APEPDCL	ELURU	NARASAPURAM	ELAMANCHILI	PENUMARRULI	5324105	3	3	0	0	0	0	0
781	APEPDCL	ELURU	NARASAPURAM	ILAPAKKURRU	DODDIPATLA	5324302	123	118	5	0	0	0	5
782	APEPDCL	ELURU	NARASAPURAM	ILAPAKKURRU	GUMPARRU	5324301	98	98	0	0	0	0	0
783	APEPDCL	ELURU	NARASAPURAM	ILAPAKKURRU	INDUSTRIAL	5324303	37	37	0	0	0	0	0
784	APEPDCL	ELURU	NARASAPURAM	KAAZA	KA AJA-CHINCHINADA	5324201	80	80	0	0	0	0	0
785	APEPDCL	ELURU	NARASAPURAM	KAAZA	KA AJA-GAGGIPARRU	5324202	80	80	0	0	0	0	0
786	APEPDCL	ELURU	NARASAPURAM	KAAZA	KA AJA-KNPURAM	5324203	274	274	0	0	0	0	0
787	APEPDCL	ELURU	NIDADAVOLE	DEVARAPALLI	ATCHAYYAPALEM	5232102	111	108	3	0	0	0	3

Sl.No.	Zone name	Circle name	Division name	Sub Station Name	Feeder name	Feeder Code	Total no of DT on Feeder	No of unmetered DTs	No of metered DTs			No. of DTs with functional meters	
									AMR metered (communicable)	AMI metered (communicable)	Non-AMR / AMI metered (non-communicable)	Communicating (Total No out of 7 and 8)	Non-Communicating (Total No out of 7,8 and 9)
	1	2	3		4		5=(6+7+8+9)	6	7	8	9	10	11
788	APEPDCL	ELURU	NIDADAVOLE	DEVARAPALLI	BANDAPURAM	5232103	200	199	1	0	0	0	1
789	APEPDCL	ELURU	NIDADAVOLE	DEVARAPALLI	DEVARAPALLIMHQ	5232101	157	157	0	0	0	0	0
790	APEPDCL	ELURU	NIDADAVOLE	DEVARAPALLI	GOLLAGUDEM	5232105	154	153	1	0	0	0	1
791	APEPDCL	ELURU	NIDADAVOLE	DEVARAPALLI	INDUSTRIAL	5232104	62	62	0	0	0	0	0
792	APEPDCL	ELURU	NIDADAVOLE	GOWRIPATNAM	DUDDUKURU AGL	5232404	43	43	0	0	0	0	0
793	APEPDCL	ELURU	NIDADAVOLE	GOWRIPATNAM	DUDDUKURU INDUSTRIAL	5232402	51	51	0	0	0	0	0
794	APEPDCL	ELURU	NIDADAVOLE	GOWRIPATNAM	GOWRIPATNAM AGL	5232403	44	44	0	0	0	0	0
795	APEPDCL	ELURU	NIDADAVOLE	GOWRIPATNAM	GOWRIPATNAM SS HQ	5232401	29	29	0	0	0	0	0
796	APEPDCL	ELURU	NIDADAVOLE	PALLANTLA	CHIKKALA	5232203	80	80	0	0	0	0	0
797	APEPDCL	ELURU	NIDADAVOLE	PALLANTLA	LAXMIPURAM	5232202	140	140	0	0	0	0	0
798	APEPDCL	ELURU	NIDADAVOLE	PALLANTLA	PALLANTLA	5232201	214	214	0	0	0	0	0
799	APEPDCL	ELURU	NIDADAVOLE	PALLANTLA	PALLANTLA LOCAL	5232204	48	48	0	0	0	0	0
800	APEPDCL	ELURU	NIDADAVOLE	RAMANNAPELEM	BUCHIYAPALEM	5232302	111	111	0	0	0	0	0
801	APEPDCL	ELURU	NIDADAVOLE	RAMANNAPELEM	DEVARAPALLI	5232303	109	109	0	0	0	0	0
802	APEPDCL	ELURU	NIDADAVOLE	RAMANNAPELEM	INDUSTRIAL	5232304	7	7	0	0	0	0	0
803	APEPDCL	ELURU	NIDADAVOLE	RAMANNAPELEM	RAMANNAPELEM	5232301	103	103	0	0	0	0	0
804	APEPDCL	ELURU	NIDADAVOLE	RAMANNAPELEM	RAMMANNAPELEM LOCAL	5232305	17	17	0	0	0	0	0
805	APEPDCL	ELURU	NIDADAVOLE	CHITYALA	CHERUKUMILLI	5231203	263	262	1	0	0	0	1
806	APEPDCL	ELURU	NIDADAVOLE	CHITYALA	CHITYALA TOWN	5231205	32	32	0	0	0	0	0
807	APEPDCL	ELURU	NIDADAVOLE	CHITYALA	CHITYALAINDL	5231201	17	17	0	0	0	0	0
808	APEPDCL	ELURU	NIDADAVOLE	CHITYALA	PEDDAPURAM	5231202	163	162	1	0	0	0	1
809	APEPDCL	ELURU	NIDADAVOLE	CHITYALA	VENKATAYAPALEM	5231204	228	227	1	0	0	0	1
810	APEPDCL	ELURU	NIDADAVOLE	GOPALAPURAM	BHIMOLU	5231108	179	179	0	0	0	0	0
811	APEPDCL	ELURU	NIDADAVOLE	GOPALAPURAM	GOLLAGUDEM	5231104	175	175	0	0	0	0	0
812	APEPDCL	ELURU	NIDADAVOLE	GOPALAPURAM	GOPALAPURAMMHQ	5231101	58	58	0	0	0	0	0
813	APEPDCL	ELURU	NIDADAVOLE	GOPALAPURAM	GOPALAPURAMRURAL	5231102	267	267	0	0	0	0	0
814	APEPDCL	ELURU	NIDADAVOLE	GOPALAPURAM	GUDDIGUDEM	5231103	274	274	0	0	0	0	0
815	APEPDCL	ELURU	NIDADAVOLE	GOPALAPURAM	SATYASAIWATERWORKS	5231107	24	24	0	0	0	0	0
816	APEPDCL	ELURU	NIDADAVOLE	GOPALAPURAM	VADALAKUNTA-II	5231106	185	185	0	0	0	0	0
817	APEPDCL	ELURU	NIDADAVOLE	JAGANNADHAPURAM	JNPURAM SS HQ	5231305	34	34	0	0	0	0	0
818	APEPDCL	ELURU	NIDADAVOLE	JAGANNADHAPURAM	INDUSTRIAL	5231304	19	19	0	0	0	0	0
819	APEPDCL	ELURU	NIDADAVOLE	JAGANNADHAPURAM	JAGANNADHAPURAM	5231302	240	239	1	0	0	0	1
820	APEPDCL	ELURU	NIDADAVOLE	JAGANNADHAPURAM	KOMATIKUNTA	5231301	134	134	0	0	0	0	0
821	APEPDCL	ELURU	NIDADAVOLE	JAGANNADHAPURAM	NANDIGUDEM	5231303	298	297	1	0	0	0	1
822	APEPDCL	ELURU	NIDADAVOLE	SAGGONDA	HUKUMPETA	5231403	132	132	0	0	0	0	0
823	APEPDCL	ELURU	NIDADAVOLE	SAGGONDA	RAMPALEM	5231402	105	105	0	0	0	0	0

Sl.No.	Zone name	Circle name	Division name	Sub Station Name	Feeder name	Feeder Code	Total no of DT on Feeder	No of unmetered DTs	No of metered DTs			No. of DTs with functional meters	
									AMR metered (communicable)	AMI metered (communicable)	Non-AMR / AMI metered (non-communicable)	Communicating (Total No out of 7 and 8)	Non-Communicating (Total No out of 7,8 and 9)
	1	2	3		4		5=(6+7+8+9)	6	7	8	9	10	11
824	APEPDCL	ELURU	NIDADAVOLE	SAGGONDA	SAGGONDA	5231401	34	34	0	0	0	0	0
825	APEPDCL	ELURU	NIDADAVOLE	SAGGONDA	SAGGONDA AGL	5231405	42	42	0	0	0	0	0
826	APEPDCL	ELURU	NIDADAVOLE	SAGGONDA	SAGGONDA INDUSTRIAL	5231404	1	1	0	0	0	0	0
827	APEPDCL	ELURU	NIDADAVOLE	CHINNAIGUDEM	CHINNAIGUDEM SS HQS	5233205	72	72	0	0	0	0	0
828	APEPDCL	ELURU	NIDADAVOLE	CHINNAIGUDEM	CHINNAIGUDEMLOCAL	5233201	149	149	0	0	0	0	0
829	APEPDCL	ELURU	NIDADAVOLE	CHINNAIGUDEM	INDUSTRIAL	5233204	2	2	0	0	0	0	0
830	APEPDCL	ELURU	NIDADAVOLE	CHINNAIGUDEM	KUNTHALAGUDEM	5233202	147	147	0	0	0	0	0
831	APEPDCL	ELURU	NIDADAVOLE	CHINNAIGUDEM	PAKALU	5233203	161	161	0	0	0	0	0
832	APEPDCL	ELURU	NIDADAVOLE	KRISHNAMPALEM	KRISHNAMPALEM AGL	5233502	43	43	0	0	0	0	0
833	APEPDCL	ELURU	NIDADAVOLE	KRISHNAMPALEM	KRISHNAMPALEM HQR	5233501	23	23	0	0	0	0	0
834	APEPDCL	ELURU	NIDADAVOLE	KRISHNAMPALEM	KRISHNAMPALEM-POLAVARAM CANAL	5233503	31	31	0	0	0	0	0
835	APEPDCL	ELURU	NIDADAVOLE	Thyajampudi	GARUVU	5233404	49	49	0	0	0	0	0
836	APEPDCL	ELURU	NIDADAVOLE	Thyajampudi	Kurukuru	5233403	170	170	0	0	0	0	0
837	APEPDCL	ELURU	NIDADAVOLE	Thyajampudi	Pattempalem	5233402	73	73	0	0	0	0	0
838	APEPDCL	ELURU	NIDADAVOLE	Thyajampudi	SS HQ	5233401	74	74	0	0	0	0	0
839	APEPDCL	ELURU	NIDADAVOLE	YADAVOLE	SV Hatcheries	5233304	1	1	0	0	0	0	0
840	APEPDCL	ELURU	NIDADAVOLE	YADAVOLE	KANNAIGUDEM	5233302	98	98	0	0	0	0	0
841	APEPDCL	ELURU	NIDADAVOLE	YADAVOLE	VEDULAKUNTA	5233301	108	108	0	0	0	0	0
842	APEPDCL	ELURU	NIDADAVOLE	YADAVOLE	YADAVOLE LOCAL	5233303	35	35	0	0	0	0	0
843	APEPDCL	ELURU	NIDADAVOLE	YADAVOLE	YADAVOLU SS HQ	5233305	19	19	0	0	0	0	0
844	APEPDCL	ELURU	NIDADAVOLE	YERNAGUDEM	DEVARAPALLI-II	5233105	146	146	0	0	0	0	0
845	APEPDCL	ELURU	NIDADAVOLE	YERNAGUDEM	GANDHINAGARAM AGL	5233106	172	172	0	0	0	0	0
846	APEPDCL	ELURU	NIDADAVOLE	YERNAGUDEM	INDUSTRIAL	5233107	18	18	0	0	0	0	0
847	APEPDCL	ELURU	NIDADAVOLE	YERNAGUDEM	KRISHNAMPALEM	5233104	46	46	0	0	0	0	0
848	APEPDCL	ELURU	NIDADAVOLE	YERNAGUDEM	KURUKURU	5233101	31	31	0	0	0	0	0
849	APEPDCL	ELURU	NIDADAVOLE	YERNAGUDEM	S N PURAM	5233102	200	195	5	0	0	0	5
850	APEPDCL	ELURU	NIDADAVOLE	YERNAGUDEM	YERNAGUDEM AGL	5233108	192	192	0	0	0	0	0
851	APEPDCL	ELURU	NIDADAVOLE	YERNAGUDEM	YERNAGUDEM LOCAL	5233103	86	86	0	0	0	0	0
852	APEPDCL	ELURU	NIDADAVOLE	CHAGALLU	AMMIKUNTA	5213102	145	144	1	0	0	0	1
853	APEPDCL	ELURU	NIDADAVOLE	CHAGALLU	LIS	5213106	2	2	0	0	0	0	0
854	APEPDCL	ELURU	NIDADAVOLE	CHAGALLU	MHQ	5213101	116	116	0	0	0	0	0
855	APEPDCL	ELURU	NIDADAVOLE	CHAGALLU	NELATURU	5213103	142	141	1	0	0	0	1
856	APEPDCL	ELURU	NIDADAVOLE	CHAGALLU	UNAGATLA	5213104	97	96	1	0	0	0	1
857	APEPDCL	ELURU	NIDADAVOLE	CHAGALLU	V.V.SUGARS	5213105	31	31	0	0	0	0	0
858	APEPDCL	ELURU	NIDADAVOLE	CHIKKALA	CHIKKALA LOCAL	5213403	37	37	0	0	0	0	0

Sl.No.	Zone name	Circle name	Division name	Sub Station Name	Feeder name	Feeder Code	Total no of DT on Feeder	No of unmetered DTs	No of metered DTs			No. of DTs with functional meters	
									AMR metered (communicable)	AMI metered (communicable)	Non-AMR / AMI metered (non-communicable)	Communicating (Total No out of 7 and 8)	Non-Communicating (Total No out of 7,8 and 9)
	1	2	3		4		5=(6+7+8+9)	6	7	8	9	10	11
859	APEPDCL	ELURU	NIDADAVOLE	CHIKKALA	KOTTA CHERUVU	5213402	88	88	0	0	0	0	0
860	APEPDCL	ELURU	NIDADAVOLE	CHIKKALA	PALEM	5213401	131	131	0	0	0	0	0
861	APEPDCL	ELURU	NIDADAVOLE	CHIKKALAPALEM	CHIKKALAPALEM LOCAL	5213601	19	19	0	0	0	0	0
862	APEPDCL	ELURU	NIDADAVOLE	CHIKKALAPALEM	RALLA PUNTHA	5213603	26	26	0	0	0	0	0
863	APEPDCL	ELURU	NIDADAVOLE	CHIKKALAPALEM	VEERESU KUNTA	5213602	41	41	0	0	0	0	0
864	APEPDCL	ELURU	NIDADAVOLE	KALAVALAPALLI	AMMIKUNTA	5213202	140	140	0	0	0	0	0
865	APEPDCL	ELURU	NIDADAVOLE	KALAVALAPALLI	CHIKKALA	5213203	145	144	1	0	0	0	1
866	APEPDCL	ELURU	NIDADAVOLE	KALAVALAPALLI	INDUSTRIAL	5213204	17	17	0	0	0	0	0
867	APEPDCL	ELURU	NIDADAVOLE	KALAVALAPALLI	KALAVALAPALLI	5213201	156	156	0	0	0	0	0
868	APEPDCL	ELURU	NIDADAVOLE	KALAVALAPALLI	KALAVALAPALLI LOCAL	5213205	48	48	0	0	0	0	0
869	APEPDCL	ELURU	NIDADAVOLE	KALAVALAPALLI	VENKATADRI SPINNING MILL	5213206	1	1	0	0	0	0	0
870	APEPDCL	ELURU	NIDADAVOLE	MALLAVARAM	GOWRIPALLI RURAL	5213503	105	105	0	0	0	0	0
871	APEPDCL	ELURU	NIDADAVOLE	MALLAVARAM	MALLAVARAM LOCAL	5213501	22	22	0	0	0	0	0
872	APEPDCL	ELURU	NIDADAVOLE	MALLAVARAM	MARKONDAPADU RURAL	5213502	87	87	0	0	0	0	0
873	APEPDCL	ELURU	NIDADAVOLE	UNAGATLA	SMUPPAVARAM	5213301	79	79	0	0	0	0	0
874	APEPDCL	ELURU	NIDADAVOLE	UNAGATLA	UNAGATLA	5213302	45	45	0	0	0	0	0
875	APEPDCL	ELURU	NIDADAVOLE	UNAGATLA	UNAGATLAAGL	5213303	114	114	0	0	0	0	0
876	APEPDCL	ELURU	NIDADAVOLE	KOVVURU	AVANTHIINDL	5221102	34	25	9	0	0	0	9
877	APEPDCL	ELURU	NIDADAVOLE	KOVVURU	BUS STAND	5221101	28	21	7	0	0	0	7
878	APEPDCL	ELURU	NIDADAVOLE	KOVVURU	GODAVARI BAND	5221106	93	54	39	0	0	0	39
879	APEPDCL	ELURU	NIDADAVOLE	KOVVURU	JUNIOR COLLEGE	5221105	47	30	17	0	0	0	17
880	APEPDCL	ELURU	NIDADAVOLE	KOVVURU	RAILWAY STATION	5221103	43	30	13	0	0	0	13
881	APEPDCL	ELURU	NIDADAVOLE	KOVVURU	SRINIVASA PURAM	5221104	20	14	6	0	0	0	6
882	APEPDCL	ELURU	NIDADAVOLE	MAHA PUSHKARAM	AGRICULTURE	5221303	77	73	4	0	0	0	4
883	APEPDCL	ELURU	NIDADAVOLE	MAHA PUSHKARAM	ROUND RAMALAYAM	5221302	53	26	27	0	0	0	27
884	APEPDCL	ELURU	NIDADAVOLE	MAHA PUSHKARAM	SBI	5221301	59	36	23	0	0	0	23
885	APEPDCL	ELURU	NIDADAVOLE	VADAPALLI	MADDURU	5221203	146	146	0	0	0	0	0
886	APEPDCL	ELURU	NIDADAVOLE	VADAPALLI	MAHARISHI VEDA PATASALA	5221204	1	1	0	0	0	0	0
887	APEPDCL	ELURU	NIDADAVOLE	VADAPALLI	VADAPALLI	5221202	75	74	1	0	0	0	1
888	APEPDCL	ELURU	NIDADAVOLE	VADAPALLI	VADAPALLI LOCAL	5221205	73	73	0	0	0	0	0
889	APEPDCL	ELURU	NIDADAVOLE	VADAPALLI	VEMULURU	5221201	167	167	0	0	0	0	0
890	APEPDCL	ELURU	NIDADAVOLE	ARIKIREVULA	ARIKIREVULA AGL	5222502	33	33	0	0	0	0	0
891	APEPDCL	ELURU	NIDADAVOLE	ARIKIREVULA	ARIKIREVULA LOCAL	5222501	31	31	0	0	0	0	0
892	APEPDCL	ELURU	NIDADAVOLE	ARIKIREVULA	KOVVURU WATER WORKS	5222504	27	27	0	0	0	0	0
893	APEPDCL	ELURU	NIDADAVOLE	ARIKIREVULA	KUMARDEVAM LI SCHEME	5222503	1	1	0	0	0	0	0

Sl.No.	Zone name	Circle name	Division name	Sub Station Name	Feeder name	Feeder Code	Total no of DT on Feeder	No of unmetered DTs	No of metered DTs			No. of DTs with functional meters	
									AMR metered (communicable)	AMI metered (communicable)	Non-AMR / AMI metered (non-communicable)	Communicating (Total No out of 7 and 8)	Non-Communicating (Total No out of 7,8 and 9)
	1	2	3		4		5=(6+7+8+9)	6	7	8	9	10	11
894	APEPDCL	ELURU	NIDADAVOLE	DECHERLA	DECHERLA LOCAL	5222109	41	41	0	0	0	0	0
895	APEPDCL	ELURU	NIDADAVOLE	DECHERLA	DHARMAVARAM	5222101	104	103	1	0	0	0	1
896	APEPDCL	ELURU	NIDADAVOLE	DECHERLA	DUDDUKURU	5222108	139	139	0	0	0	0	0
897	APEPDCL	ELURU	NIDADAVOLE	DECHERLA	GOWRIPATNAMINDL	5222105	56	56	0	0	0	0	0
898	APEPDCL	ELURU	NIDADAVOLE	DECHERLA	GOWRIPATNAMRURAL	5222104	37	37	0	0	0	0	0
899	APEPDCL	ELURU	NIDADAVOLE	DECHERLA	I.PANGIDI WATER WORKS	5222110	1	1	0	0	0	0	0
900	APEPDCL	ELURU	NIDADAVOLE	DECHERLA	I.PANGIDIINDL	5222103	65	65	0	0	0	0	0
901	APEPDCL	ELURU	NIDADAVOLE	DECHERLA	KAPAVARAMRURAL	5222102	59	59	0	0	0	0	0
902	APEPDCL	ELURU	NIDADAVOLE	DECHERLA	SMCLINDL	5222106	18	18	0	0	0	0	0
903	APEPDCL	ELURU	NIDADAVOLE	DECHERLA	TRIVENIINDL	5222107	1	1	0	0	0	0	0
904	APEPDCL	ELURU	NIDADAVOLE	DOMMERU	DOMMERU	5222401	88	88	0	0	0	0	0
905	APEPDCL	ELURU	NIDADAVOLE	DOMMERU	DOMMERUSAVARAM	5222402	20	20	0	0	0	0	0
906	APEPDCL	ELURU	NIDADAVOLE	DOMMERU	KAPAVARAM	5222403	102	101	1	0	0	0	1
907	APEPDCL	ELURU	NIDADAVOLE	I.PANGIDI	I.PANGIDI INDL	5222602	16	16	0	0	0	0	0
908	APEPDCL	ELURU	NIDADAVOLE	I.PANGIDI	I.PANGIDI SS HQ	5222601	57	57	0	0	0	0	0
909	APEPDCL	ELURU	NIDADAVOLE	I.PANGIDI	I.PANGIDI WATER WORKS	5222603	7	7	0	0	0	0	0
910	APEPDCL	ELURU	NIDADAVOLE	KUMARADEVAM	ARIKIREVULA	5222303	12	12	0	0	0	0	0
911	APEPDCL	ELURU	NIDADAVOLE	KUMARADEVAM	KUMARADEVAM	5222301	83	83	0	0	0	0	0
912	APEPDCL	ELURU	NIDADAVOLE	KUMARADEVAM	KUMARADEVAM LOCAL	5222304	41	41	0	0	0	0	0
913	APEPDCL	ELURU	NIDADAVOLE	KUMARADEVAM	PENAKANAMETTA	5222302	74	74	0	0	0	0	0
914	APEPDCL	ELURU	NIDADAVOLE	PASIVEDALA	DOMMERU	5222203	20	20	0	0	0	0	0
915	APEPDCL	ELURU	NIDADAVOLE	PASIVEDALA	NANDAMURU	5222202	167	166	1	0	0	0	1
916	APEPDCL	ELURU	NIDADAVOLE	PASIVEDALA	PASIVEDALA	5222201	92	91	1	0	0	0	1
917	APEPDCL	ELURU	NIDADAVOLE	PASIVEDALA	PASIVEDALA LOCAL	5222204	66	66	0	0	0	0	0
918	APEPDCL	ELURU	NIDADAVOLE	ANNADEVARAPETA	A.D.PETA AGL	5223303	159	158	1	0	0	0	1
919	APEPDCL	ELURU	NIDADAVOLE	ANNADEVARAPETA	A.D.PETA LOCAL	5223301	69	69	0	0	0	0	0
920	APEPDCL	ELURU	NIDADAVOLE	ANNADEVARAPETA	GAZZARAM AGL	5223302	153	153	0	0	0	0	0
921	APEPDCL	ELURU	NIDADAVOLE	MALAKAPALLI	DHARMAVARAM	5223203	73	72	1	0	0	0	1
922	APEPDCL	ELURU	NIDADAVOLE	MALAKAPALLI	MALAKAPALLI	5223201	83	83	0	0	0	0	0
923	APEPDCL	ELURU	NIDADAVOLE	MALAKAPALLI	MALAKAPALLI SS HQ	5223204	56	56	0	0	0	0	0
924	APEPDCL	ELURU	NIDADAVOLE	MALAKAPALLI	PEDDEVAM	5223202	224	223	1	0	0	0	1
925	APEPDCL	ELURU	NIDADAVOLE	PRAKKILANKA	A.D.PETA	5223104	11	11	0	0	0	0	0
926	APEPDCL	ELURU	NIDADAVOLE	PRAKKILANKA	GUTALA	5223107	148	148	0	0	0	0	0
927	APEPDCL	ELURU	NIDADAVOLE	PRAKKILANKA	GUTALAA.S	5223102	1	1	0	0	0	0	0
928	APEPDCL	ELURU	NIDADAVOLE	PRAKKILANKA	PEDDEVAM	5223105	62	62	0	0	0	0	0

Sl.No.	Zone name	Circle name	Division name	Sub Station Name	Feeder name	Feeder Code	Total no of DT on Feeder	No of unmetered DTs	No of metered DTs			No. of DTs with functional meters	
									AMR metered (communicable)	AMI metered (communicable)	Non-AMR / AMI metered (non-communicable)	Communicating (Total No out of 7 and 8)	Non-Communicating (Total No out of 7,8 and 9)
	1	2	3		4		5=(6+7+8+9)	6	7	8	9	10	11
929	APEPDCL	ELURU	NIDADAVOLE	PRAKKILANKA	PRAKKILANKA WATER WORKS	5223111	1	1	0	0	0	0	0
930	APEPDCL	ELURU	NIDADAVOLE	PRAKKILANKA	PYDIMETTAPUMPHOUSE	5223110	24	24	0	0	0	0	0
931	APEPDCL	ELURU	NIDADAVOLE	PRAKKILANKA	TALLAPUDIMHQ	5223101	131	131	0	0	0	0	0
932	APEPDCL	ELURU	NIDADAVOLE	PRAKKILANKA	V.G.PURAM	5223103	65	65	0	0	0	0	0
933	APEPDCL	ELURU	NIDADAVOLE	PRAKKILANKA	V.G.PURAMPUMPHOUSE	5223109	52	52	0	0	0	0	0
934	APEPDCL	ELURU	NIDADAVOLE	PRAKKILANKA	V.K.PALEMAGL	5223108	52	49	3	0	0	0	3
935	APEPDCL	ELURU	NIDADAVOLE	MORTHA	CHILAKAPADU	5433102	145	141	4	0	0	0	4
936	APEPDCL	ELURU	NIDADAVOLE	MORTHA	KANURU	5433104	31	30	1	0	0	0	1
937	APEPDCL	ELURU	NIDADAVOLE	MORTHA	VELIVENNU	5433103	66	66	0	0	0	0	0
938	APEPDCL	ELURU	NIDADAVOLE	PALANGI	CHIVATAM	5433403	55	55	0	0	0	0	0
939	APEPDCL	ELURU	NIDADAVOLE	PALANGI	PALANGI	5433402	85	85	0	0	0	0	0
940	APEPDCL	ELURU	NIDADAVOLE	PALANGI	PALANGIINDL	5433401	5	5	0	0	0	0	0
941	APEPDCL	ELURU	NIDADAVOLE	PALANGI	K.SAVARAM	5433404	97	97	0	0	0	0	0
942	APEPDCL	ELURU	NIDADAVOLE	UNDRAJAVARAM	CHIVATAM	5433202	19	19	0	0	0	0	0
943	APEPDCL	ELURU	NIDADAVOLE	UNDRAJAVARAM	SATYAWADA	5433204	105	105	0	0	0	0	0
944	APEPDCL	ELURU	NIDADAVOLE	UNDRAJAVARAM	TADIPARRU	5433203	142	141	1	0	0	0	1
945	APEPDCL	ELURU	NIDADAVOLE	UNDRAJAVARAM	UNDRAJAVARAMMHQ	5433201	105	105	0	0	0	0	0
946	APEPDCL	ELURU	NIDADAVOLE	UNDRAJAVARAM	VELAGADURU	5433205	122	122	0	0	0	0	0
947	APEPDCL	ELURU	NIDADAVOLE	VELIVENNU	KALDHARI	5433302	18	18	0	0	0	0	0
948	APEPDCL	ELURU	NIDADAVOLE	VELIVENNU	PASALAPUDI	5433303	43	43	0	0	0	0	0
949	APEPDCL	ELURU	NIDADAVOLE	VELIVENNU	VELIVENNU	5433301	117	117	0	0	0	0	0
950	APEPDCL	ELURU	NIDADAVOLE	KATAKOTESWARAM	KAMASALIPALEM	5212203	162	162	0	0	0	0	0
951	APEPDCL	ELURU	NIDADAVOLE	KATAKOTESWARAM	KATAKOTESWARAM	5212201	154	153	1	0	0	0	1
952	APEPDCL	ELURU	NIDADAVOLE	KATAKOTESWARAM	KATAKOTESWARAM LOCAL	5212205	40	40	0	0	0	0	0
953	APEPDCL	ELURU	NIDADAVOLE	KATAKOTESWARAM	SANKRAPURAM	5212204	70	70	0	0	0	0	0
954	APEPDCL	ELURU	NIDADAVOLE	KATAKOTESWARAM	SURAPURAM AGL.	5212206	68	68	0	0	0	0	0
955	APEPDCL	ELURU	NIDADAVOLE	KATAKOTESWARAM	UNAKARAMILLI	5212202	123	123	0	0	0	0	0
956	APEPDCL	ELURU	NIDADAVOLE	KORUMAMIDI	AAVA	5212302	87	87	0	0	0	0	0
957	APEPDCL	ELURU	NIDADAVOLE	KORUMAMIDI	AMMEPALLI	5212303	97	97	0	0	0	0	0
958	APEPDCL	ELURU	NIDADAVOLE	KORUMAMIDI	AVYUKTHA OILS INDL	5212304	1	1	0	0	0	0	0
959	APEPDCL	ELURU	NIDADAVOLE	KORUMAMIDI	KORUMAMIDI DOMESTIC	5212301	50	50	0	0	0	0	0
960	APEPDCL	ELURU	NIDADAVOLE	TADIMALLA	INDUSTRIAL	5212106	11	11	0	0	0	0	0
961	APEPDCL	ELURU	NIDADAVOLE	TADIMALLA	KORUMAMIDI-AGL	5212101	116	116	0	0	0	0	0
962	APEPDCL	ELURU	NIDADAVOLE	TADIMALLA	KORUMAMIDI-LOCAL	5212102	120	117	3	0	0	0	3
963	APEPDCL	ELURU	NIDADAVOLE	TADIMALLA	MEDPALLIAGL	5212105	149	149	0	0	0	0	0

Sl.No.	Zone name	Circle name	Division name	Sub Station Name	Feeder name	Feeder Code	Total no of DT on Feeder	No of unmetered DTs	No of metered DTs			No. of DTs with functional meters	
									AMR metered (communicable)	AMI metered (communicable)	Non-AMR / AMI metered (non-communicable)	Communicating (Total No out of 7 and 8)	Non-Communicating (Total No out of 7,8 and 9)
	1	2	3		4		5=(6+7+8+9)	6	7	8	9	10	11
964	APEPDCL	ELURU	NIDADAVOLE	TADIMALLA	TADIMALLAAGL	5212104	184	184	0	0	0	0	0
965	APEPDCL	ELURU	NIDADAVOLE	TADIMALLA	TADIMALLALOCAL	5212103	75	75	0	0	0	0	0
966	APEPDCL	ELURU	NIDADAVOLE	GANDHINAGAR (NDD) INDOOR SS	AGRICULTURE NDD	5211404	81	81	0	0	0	0	0
967	APEPDCL	ELURU	NIDADAVOLE	GANDHINAGAR (NDD) INDOOR SS	GANDHINAGAR	5211402	30	19	11	0	0	0	11
968	APEPDCL	ELURU	NIDADAVOLE	GANDHINAGAR (NDD) INDOOR SS	MARKET	5211401	30	23	7	0	0	0	7
969	APEPDCL	ELURU	NIDADAVOLE	GANDHINAGAR (NDD) INDOOR SS	TEERUGUEDEM	5211403	59	38	21	0	0	0	21
970	APEPDCL	ELURU	NIDADAVOLE	NIDADAVOLE	B.R.GUEDEM	5211102	81	81	0	0	0	0	0
971	APEPDCL	ELURU	NIDADAVOLE	NIDADAVOLE	DARAVARAM	5211104	84	84	0	0	0	0	0
972	APEPDCL	ELURU	NIDADAVOLE	NIDADAVOLE	NANDINA	5211105	8	8	0	0	0	0	0
973	APEPDCL	ELURU	NIDADAVOLE	NIDADAVOLE	NIDADAVOLETOWN-I	5211101	72	44	28	0	0	0	28
974	APEPDCL	ELURU	NIDADAVOLE	NIDADAVOLE	NIDADAVOLETOWN-II	5211109	48	26	22	0	0	0	22
975	APEPDCL	ELURU	NIDADAVOLE	NIDADAVOLE	S.MUPPAVARAM	5211103	104	103	1	0	0	0	1
976	APEPDCL	ELURU	NIDADAVOLE	NIDADAVOLE	S.V.RLIPTIRRIGATION	5211106	2	2	0	0	0	0	0
977	APEPDCL	ELURU	NIDADAVOLE	NIDADAVOLE	T.R.PALEM	5211107	143	141	2	0	0	0	2
978	APEPDCL	ELURU	NIDADAVOLE	NIDADAVOLE	TOWN-III	5211110	121	72	49	0	0	0	49
979	APEPDCL	ELURU	NIDADAVOLE	BASIVIREDDIPETA	CHETTIPETARURAL	5211203	14	14	0	0	0	0	0
980	APEPDCL	ELURU	NIDADAVOLE	BASIVIREDDIPETA	KIC	5211202	1	1	0	0	0	0	0
981	APEPDCL	ELURU	NIDADAVOLE	BASIVIREDDIPETA	TOWN(WARFROAD)	5211201	145	145	0	0	0	0	0
982	APEPDCL	ELURU	NIDADAVOLE	PURUSHOTHAPALLI	INDUSTRIAL	5211303	20	20	0	0	0	0	0
983	APEPDCL	ELURU	NIDADAVOLE	PURUSHOTHAPALLI	JEEDIGUNTA	5211306	230	230	0	0	0	0	0
984	APEPDCL	ELURU	NIDADAVOLE	PURUSHOTHAPALLI	MADDURU	5211302	63	63	0	0	0	0	0
985	APEPDCL	ELURU	NIDADAVOLE	PURUSHOTHAPALLI	MUNIPALLI	5211304	184	179	5	0	0	0	5
986	APEPDCL	ELURU	NIDADAVOLE	PURUSHOTHAPALLI	PURUSHOTHAPALLI	5211301	207	207	0	0	0	0	0
987	APEPDCL	ELURU	NIDADAVOLE	PURUSHOTHAPALLI	PURUSHOTHAPALLI LOCAL	5211307	48	48	0	0	0	0	0
988	APEPDCL	ELURU	NIDADAVOLE	PURUSHOTHAPALLI	S.R.GUEDEM	5211305	114	114	0	0	0	0	0
989	APEPDCL	ELURU	NARASAPURAM	PENUGONDA	MULAPARRU	5436104	54	54	0	0	0	0	0
990	APEPDCL	ELURU	NARASAPURAM	PENUGONDA	PENUGONDAMHQ-I	5436101	163	163	0	0	0	0	0
991	APEPDCL	ELURU	NARASAPURAM	PENUGONDA	PENUGONDAMHQ-II	5436102	78	78	0	0	0	0	0
992	APEPDCL	ELURU	NARASAPURAM	PENUGONDA	SIDDANTHAM	5436103	50	50	0	0	0	0	0
993	APEPDCL	ELURU	NARASAPURAM	SIDDANTHAM	ILAPARRU	5436204	13	13	0	0	0	0	0
994	APEPDCL	ELURU	NARASAPURAM	SIDDANTHAM	CHINAMALLAM	5436202	101	101	0	0	0	0	0
995	APEPDCL	ELURU	NARASAPURAM	SIDDANTHAM	DONGA RAVI PALEM	5436203	105	105	0	0	0	0	0
996	APEPDCL	ELURU	NARASAPURAM	SIDDANTHAM	SIDDANTHAM	5436201	88	88	0	0	0	0	0

Sl.No.	Zone name	Circle name	Division name	Sub Station Name	Feeder name	Feeder Code	Total no of DT on Feeder	No of unmetered DTs	No of metered DTs			No. of DTs with functional meters	
									AMR metered (communicable)	AMI metered (communicable)	Non-AMR / AMI metered (non-communicable)	Communicating (Total No out of 7 and 8)	Non-Communicating (Total No out of 7,8 and 9)
	1	2	3		4		5=(6+7+8+9)	6	7	8	9	10	11
997	APEPDCL	ELURU	NARASAPURAM	ALAMURU SS	ALAMURU INDUSTRIAL	5315302	119	119	0	0	0	0	0
998	APEPDCL	ELURU	NARASAPURAM	ALAMURU SS	ALAMURU LOCAL	5315301	90	90	0	0	0	0	0
999	APEPDCL	ELURU	NARASAPURAM	ALAMURU SS	V.V. PALEM	5315303	133	133	0	0	0	0	0
1000	APEPDCL	ELURU	NARASAPURAM	MARTERU	MARTAIRINDL	5315203	73	73	0	0	0	0	0
1001	APEPDCL	ELURU	NARASAPURAM	MARTERU	MARTAIRLOCAL	5315201	76	76	0	0	0	0	0
1002	APEPDCL	ELURU	NARASAPURAM	MARTERU	NELAMURU	5315202	59	59	0	0	0	0	0
1003	APEPDCL	ELURU	NARASAPURAM	PENUMANTRA	INDUSTRIAL	5315104	116	116	0	0	0	0	0
1004	APEPDCL	ELURU	NARASAPURAM	PENUMANTRA	JUTTIGA	5315103	116	116	0	0	0	0	0
1005	APEPDCL	ELURU	NARASAPURAM	PENUMANTRA	MAMUDURU	5315102	117	117	0	0	0	0	0
1006	APEPDCL	ELURU	NARASAPURAM	PENUMANTRA	PENUMANTRA MHQ 2	5315105	98	98	0	0	0	0	0
1007	APEPDCL	ELURU	NARASAPURAM	PENUMANTRA	PENUMANTRAMHQ	5315101	110	110	0	0	0	0	0
1008	APEPDCL	ELURU	NIDADAVOLE	KANURU	KANURU	5434201	99	99	0	0	0	0	0
1009	APEPDCL	ELURU	NIDADAVOLE	KANURU	KANURU-INDUSTRIAL	5434204	103	103	0	0	0	0	0
1010	APEPDCL	ELURU	NIDADAVOLE	KANURU	NADUPALLI AGL	5434206	39	39	0	0	0	0	0
1011	APEPDCL	ELURU	NIDADAVOLE	KANURU	NADUPALLI INDUSTRIAL	5434205	49	49	0	0	0	0	0
1012	APEPDCL	ELURU	NIDADAVOLE	KANURU	PENDYALA	5434202	28	28	0	0	0	0	0
1013	APEPDCL	ELURU	NIDADAVOLE	KANURU	USULUMARRU	5434203	199	199	0	0	0	0	0
1014	APEPDCL	ELURU	NIDADAVOLE	PERAVALI	KHANDAVALLI	5434105	91	91	0	0	0	0	0
1015	APEPDCL	ELURU	NIDADAVOLE	PERAVALI	KAKARAPARRU	5434106	43	43	0	0	0	0	0
1016	APEPDCL	ELURU	NIDADAVOLE	PERAVALI	MALLESWARAM	5434102	228	228	0	0	0	0	0
1017	APEPDCL	ELURU	NIDADAVOLE	PERAVALI	MUKKAMALA	5434103	217	217	0	0	0	0	0
1018	APEPDCL	ELURU	NIDADAVOLE	PERAVALI	PERAVALIMHQ	5434101	83	83	0	0	0	0	0
1019	APEPDCL	ELURU	NIDADAVOLE	PERAVALI	TEEPARRU	5434104	221	217	4	0	0	0	4
1020	APEPDCL	ELURU	TPGUEDEM	ATTILI	ARAVALLI	5443102	188	188	0	0	0	0	0
1021	APEPDCL	ELURU	TPGUEDEM	ATTILI	ATTILI MHQ	5443101	112	112	0	0	0	0	0
1022	APEPDCL	ELURU	TPGUEDEM	ATTILI	CHILAKAMPADU	5443103	156	156	0	0	0	0	0
1023	APEPDCL	ELURU	TPGUEDEM	ATTILI	KS GATTU	5443106	33	33	0	0	0	0	0
1024	APEPDCL	ELURU	TPGUEDEM	ATTILI	VARIGHEDU	5443104	86	86	0	0	0	0	0
1025	APEPDCL	ELURU	TPGUEDEM	ATTILI	MMS	5443105	73	73	0	0	0	0	0
1026	APEPDCL	ELURU	TPGUEDEM	KOMMARA	CH.CHERVU	5443202	58	58	0	0	0	0	0
1027	APEPDCL	ELURU	TPGUEDEM	KOMMARA	EDURU	5443203	68	68	0	0	0	0	0
1028	APEPDCL	ELURU	TPGUEDEM	KOMMARA	KOMMARA LOCAL	5443201	78	78	0	0	0	0	0
1029	APEPDCL	ELURU	TPGUEDEM	KASIPADU	CHINTAPALLI	5441302	114	114	0	0	0	0	0
1030	APEPDCL	ELURU	TPGUEDEM	KASIPADU	KASIPADU INDL	5441303	126	126	0	0	0	0	0
1031	APEPDCL	ELURU	TPGUEDEM	KASIPADU	KASIPADU LOCAL	5441301	80	80	0	0	0	0	0
1032	APEPDCL	ELURU	TPGUEDEM	PIPPARA	KESAVARAM	5441102	183	183	0	0	0	0	0

Sl.No.	Zone name	Circle name	Division name	Sub Station Name	Feeder name	Feeder Code	Total no of DT on Feeder	No of unmetered DTs	No of metered DTs			No. of DTs with functional meters	
									AMR metered (communicable)	AMI metered (communicable)	Non-AMR / AMI metered (non-communicable)	Communicating (Total No out of 7 and 8)	Non-Communicating (Total No out of 7,8 and 9)
	1	2	3		4		5=(6+7+8+9)	6	7	8	9	10	11
1033	APEPDCL	ELURU	TPGUEDEM	PIPPARA	LIFT IRRIGATION	5441105	131	131	0	0	0	0	0
1034	APEPDCL	ELURU	TPGUEDEM	PIPPARA	MOYERU	5441103	102	102	0	0	0	0	0
1035	APEPDCL	ELURU	TPGUEDEM	PIPPARA	PIPPARALOCAL	5441101	68	68	0	0	0	0	0
1036	APEPDCL	ELURU	TPGUEDEM	PIPPARA	WATERWORKS	5441104	43	43	0	0	0	0	0
1037	APEPDCL	ELURU	TPGUEDEM	SARIPALLI	CH RC PURAM	5441403	50	50	0	0	0	0	0
1038	APEPDCL	ELURU	TPGUEDEM	SARIPALLI	INDUSTRIAL	5441401	114	114	0	0	0	0	0
1039	APEPDCL	ELURU	TPGUEDEM	SARIPALLI	KROVVIDI	5441404	46	46	0	0	0	0	0
1040	APEPDCL	ELURU	TPGUEDEM	SARIPALLI	SARIPALLI	5441402	72	72	0	0	0	0	0
1041	APEPDCL	ELURU	TPGUEDEM	VARADARAJAPURAM	ARDHAVARAM	5444103	216	216	0	0	0	0	0
1042	APEPDCL	ELURU	TPGUEDEM	VARADARAJAPURAM	GANAPAVARAM MHQ2	5444102	159	159	0	0	0	0	0
1043	APEPDCL	ELURU	TPGUEDEM	VARADARAJAPURAM	INDUSTRIAL	5444101	136	136	0	0	0	0	0
1044	APEPDCL	ELURU	TPGUEDEM	VARADARAJAPURAM	JALLI KOMMARA	5444104	130	130	0	0	0	0	0
1045	APEPDCL	ELURU	ELURU	BHUVANAPALLI	GANAPAVARAM MHQ	5442101	148	148	0	0	0	0	0
1046	APEPDCL	ELURU	ELURU	BHUVANAPALLI	KROVVIDI	5442102	167	167	0	0	0	0	0
1047	APEPDCL	ELURU	ELURU	BHUVANAPALLI	MANDALAPARRU	5442105	198	198	0	0	0	0	0
1048	APEPDCL	ELURU	ELURU	BHUVANAPALLI	NIDAMARRU MHQ	5442104	212	212	0	0	0	0	0
1049	APEPDCL	ELURU	ELURU	BHUVANAPALLI	NIDAMARRU RURAL	5442103	182	182	0	0	0	0	0
1050	APEPDCL	ELURU	ELURU	NIDAMARRU	11KV PEDDINTLAMMA	5442302	102	102	0	0	0	0	0
1051	APEPDCL	ELURU	ELURU	NIDAMARRU	11KV GUNAPARRU	5442303	108	108	0	0	0	0	0
1052	APEPDCL	ELURU	ELURU	NIDAMARRU	11KV V.KANDRIKA	5442304	45	45	0	0	0	0	0
1053	APEPDCL	ELURU	ELURU	PEDANINDRA KOLANU	C.H.N.KOLANU	5442203	131	131	0	0	0	0	0
1054	APEPDCL	ELURU	ELURU	PEDANINDRA KOLANU	KOLLERU	5442205	24	24	0	0	0	0	0
1055	APEPDCL	ELURU	ELURU	PEDANINDRA KOLANU	NIDAMARRU COLONY	5442204	280	280	0	0	0	0	0
1056	APEPDCL	ELURU	ELURU	PEDANINDRA KOLANU	PN.KOLANU LOCAL	5442201	285	285	0	0	0	0	0
1057	APEPDCL	ELURU	ELURU	PEDANINDRA KOLANU	THOKALAPALLI	5442202	170	170	0	0	0	0	0
1058	APEPDCL	ELURU	NIDADAVOLE	ANANTHAPALLI	ANANTHAPALLIINDUSTRIAL	5135101	9	9	0	0	0	0	0
1059	APEPDCL	ELURU	NIDADAVOLE	ANANTHAPALLI	ANANTHAPALLIRURAL	5135106	176	176	0	0	0	0	0
1060	APEPDCL	ELURU	NIDADAVOLE	ANANTHAPALLI	ANANTHAPALLITOWN	5135105	53	53	0	0	0	0	0
1061	APEPDCL	ELURU	NIDADAVOLE	ANANTHAPALLI	CHODAVARAM	5135102	106	102	4	0	0	0	4
1062	APEPDCL	ELURU	NIDADAVOLE	ANANTHAPALLI	GUNDEPALLI	5135104	161	161	0	0	0	0	0
1063	APEPDCL	ELURU	NIDADAVOLE	ANANTHAPALLI	TELKICHERLA	5135103	79	79	0	0	0	0	0
1064	APEPDCL	ELURU	NIDADAVOLE	GUNDEPALLI	GUNDEPALLI	5135502	114	114	0	0	0	0	0
1065	APEPDCL	ELURU	NIDADAVOLE	GUNDEPALLI	GUNDEPALLI SS HQ	5135503	19	19	0	0	0	0	0
1066	APEPDCL	ELURU	NIDADAVOLE	GUNDEPALLI	SEETHARAMAPURAM	5135501	152	152	0	0	0	0	0
1067	APEPDCL	ELURU	NIDADAVOLE	POTHAVARAM	NABIPETA	5135309	70	70	0	0	0	0	0
1068	APEPDCL	ELURU	NIDADAVOLE	POTHAVARAM	KAVULURURURAL	5135306	90	90	0	0	0	0	0

Sl.No.	Zone name	Circle name	Division name	Sub Station Name	Feeder name	Feeder Code	Total no of DT on Feeder	No of unmetered DTs	No of metered DTs			No. of DTs with functional meters	
									AMR metered (communicable)	AMI metered (communicable)	Non-AMR / AMI metered (non-communicable)	Communicating (Total No out of 7 and 8)	Non-Communicating (Total No out of 7,8 and 9)
	1	2	3		4		5=(6+7+8+9)	6	7	8	9	10	11
1069	APEPDCL	ELURU	NIDADAVOLE	POTHAVARAM	KAVULURUTOWN	5135307	159	159	0	0	0	0	0
1070	APEPDCL	ELURU	NIDADAVOLE	POTHAVARAM	KRISHNAYAGUDEM	5135304	181	181	0	0	0	0	0
1071	APEPDCL	ELURU	NIDADAVOLE	POTHAVARAM	POTHAVARAMINDUSTRIAL	5135302	13	13	0	0	0	0	0
1072	APEPDCL	ELURU	NIDADAVOLE	POTHAVARAM	POTHAVARAMRURAL	5135301	107	107	0	0	0	0	0
1073	APEPDCL	ELURU	NIDADAVOLE	POTHAVARAM	POTHAVARAMTOWN	5135305	78	78	0	0	0	0	0
1074	APEPDCL	ELURU	NIDADAVOLE	POTHAVARAM	POTHENEDUPALEM	5135308	103	103	0	0	0	0	0
1075	APEPDCL	ELURU	NIDADAVOLE	POTHAVARAM	SUBADHRAPEM	5135303	182	177	5	0	0	0	5
1076	APEPDCL	ELURU	NIDADAVOLE	POTHINEEDIPALEM	CHADARASIGUNTA	5135602	163	163	0	0	0	0	0
1077	APEPDCL	ELURU	NIDADAVOLE	POTHINEEDIPALEM	POTHINEEDIPALEM	5135601	147	147	0	0	0	0	0
1078	APEPDCL	ELURU	NIDADAVOLE	POTHINEEDIPALEM	POTHINEEDIPALEM SS HQ	5135603	25	25	0	0	0	0	0
1079	APEPDCL	ELURU	NIDADAVOLE	SANJEEVAPURAM	NABBIPETA	5135403	147	147	0	0	0	0	0
1080	APEPDCL	ELURU	NIDADAVOLE	SANJEEVAPURAM	SANJEEVAPURAM	5135401	99	99	0	0	0	0	0
1081	APEPDCL	ELURU	NIDADAVOLE	SANJEEVAPURAM	VEERAVALLI	5135402	99	94	5	0	0	0	5
1082	APEPDCL	ELURU	NIDADAVOLE	TELKICHERLA	TELKICHERLA SS HQ	5135205	36	36	0	0	0	0	0
1083	APEPDCL	ELURU	NIDADAVOLE	TELKICHERLA	TELKICHERLAFOREST	5135204	136	136	0	0	0	0	0
1084	APEPDCL	ELURU	NIDADAVOLE	TELKICHERLA	TELKICHERLAINDUSTRIAL	5135201	4	4	0	0	0	0	0
1085	APEPDCL	ELURU	NIDADAVOLE	TELKICHERLA	TELKICHERLALOCAL	5135203	133	133	0	0	0	0	0
1086	APEPDCL	ELURU	NIDADAVOLE	TELKICHERLA	TELKICHERLARURAL	5135202	130	125	5	0	0	0	5
1087	APEPDCL	ELURU	NIDADAVOLE	PULLALAPADU	Musallagunta Forest	5134702	122	122	0	0	0	0	0
1088	APEPDCL	ELURU	NIDADAVOLE	PULLALAPADU	Pullalapadu Agl	5134703	88	88	0	0	0	0	0
1089	APEPDCL	ELURU	NIDADAVOLE	PULLALAPADU	Pullalapadu Domestic	5134701	17	17	0	0	0	0	0
1090	APEPDCL	ELURU	NIDADAVOLE	AVAPADU	AVAPADU	5134602	132	129	3	0	0	0	3
1091	APEPDCL	ELURU	NIDADAVOLE	AVAPADU	PRAKASARAOPALEM AGL	5134601	84	82	2	0	0	0	2
1092	APEPDCL	ELURU	NIDADAVOLE	AVAPADU	PRAKASARAOPALEM TOWN	5134603	47	47	0	0	0	0	0
1093	APEPDCL	ELURU	NIDADAVOLE	AVAPADU	TELKICHERLA AGL	5134604	60	60	0	0	0	0	0
1094	APEPDCL	ELURU	NIDADAVOLE	AVAPADU	WISE COLLAGE	5134605	55	55	0	0	0	0	0
1095	APEPDCL	ELURU	NIDADAVOLE	AYYAVARAM	AYYAVARAM SS HQ	5134504	18	18	0	0	0	0	0
1096	APEPDCL	ELURU	NIDADAVOLE	AYYAVARAM	AYYAVARAM	5134502	109	109	0	0	0	0	0
1097	APEPDCL	ELURU	NIDADAVOLE	AYYAVARAM	AYYAVARAM TOWER	5134505	40	40	0	0	0	0	0
1098	APEPDCL	ELURU	NIDADAVOLE	AYYAVARAM	FOREST	5134503	54	54	0	0	0	0	0
1099	APEPDCL	ELURU	NIDADAVOLE	AYYAVARAM	KOTHAGUDEM	5134501	63	63	0	0	0	0	0
1100	APEPDCL	ELURU	NIDADAVOLE	CHEEPURUGUDEM	ATCHANNAPALEM	5134402	102	102	0	0	0	0	0
1101	APEPDCL	ELURU	NIDADAVOLE	CHEEPURUGUDEM	CHEEPURUGUDEM	5134401	58	58	0	0	0	0	0
1102	APEPDCL	ELURU	NIDADAVOLE	CHEEPURUGUDEM	CHGUDEMTOWN	5134404	29	29	0	0	0	0	0
1103	APEPDCL	ELURU	NIDADAVOLE	CHEEPURUGUDEM	THIMMANNAPALEM	5134403	130	130	0	0	0	0	0
1104	APEPDCL	ELURU	NIDADAVOLE	DUBACHERLA	DUBACHERLA	5134201	98	98	0	0	0	0	0

Sl.No.	Zone name	Circle name	Division name	Sub Station Name	Feeder name	Feeder Code	Total no of DT on Feeder	No of unmetered DTs	No of metered DTs			No. of DTs with functional meters	
									AMR metered (communicable)	AMI metered (communicable)	Non-AMR / AMI metered (non-communicable)	Communicating (Total No out of 7 and 8)	Non-Communicating (Total No out of 7,8 and 9)
	1	2	3		4		5=(6+7+8+9)	6	7	8	9	10	11
1105	APEPDCL	ELURU	NIDADAVOLE	DUBACHERLA	DUBACHERLA PURE AGL	5134205	93	93	0	0	0	0	0
1106	APEPDCL	ELURU	NIDADAVOLE	DUBACHERLA	FOREST	5134204	155	155	0	0	0	0	0
1107	APEPDCL	ELURU	NIDADAVOLE	DUBACHERLA	GANTAVARIGUDEM	5134202	104	104	0	0	0	0	0
1108	APEPDCL	ELURU	NIDADAVOLE	DUBACHERLA	IYAVARAM	5134203	54	54	0	0	0	0	0
1109	APEPDCL	ELURU	NIDADAVOLE	NALLAJERLA	AVUPADU	5134107	134	134	0	0	0	0	0
1110	APEPDCL	ELURU	NIDADAVOLE	NALLAJERLA	NALLAJERLA -FOREST	5134103	123	123	0	0	0	0	0
1111	APEPDCL	ELURU	NIDADAVOLE	NALLAJERLA	NALLAJERLAININDUSTRIAL	5134102	33	33	0	0	0	0	0
1112	APEPDCL	ELURU	NIDADAVOLE	NALLAJERLA	NALLAJERLAMHQ	5134101	93	93	0	0	0	0	0
1113	APEPDCL	ELURU	NIDADAVOLE	NALLAJERLA	NUTHIRALLU	5134109	40	40	0	0	0	0	0
1114	APEPDCL	ELURU	NIDADAVOLE	NALLAJERLA	PRAKASARAOPAELM	5134106	59	59	0	0	0	0	0
1115	APEPDCL	ELURU	NIDADAVOLE	NALLAJERLA	PULLAPADU	5134108	108	108	0	0	0	0	0
1116	APEPDCL	ELURU	NIDADAVOLE	NALLAJERLA	TIMMANNAPALEM	5134104	69	69	0	0	0	0	0
1117	APEPDCL	ELURU	NIDADAVOLE	SINGARAJUPALEM	AVUPADU	5134303	216	216	0	0	0	0	0
1118	APEPDCL	ELURU	NIDADAVOLE	SINGARAJUPALEM	MARELLAMUDI	5134305	80	80	0	0	0	0	0
1119	APEPDCL	ELURU	NIDADAVOLE	SINGARAJUPALEM	SINGARAJUPALEM	5134301	86	86	0	0	0	0	0
1120	APEPDCL	ELURU	NIDADAVOLE	SINGARAJUPALEM	SRPALEM-INDL	5134304	6	6	0	0	0	0	0
1121	APEPDCL	ELURU	NIDADAVOLE	SINGARAJUPALEM	UNGUTURU	5134302	131	131	0	0	0	0	0
1122	APEPDCL	ELURU	NIDADAVOLE	SINGARAJUPALEM	SINGARAJUPALEM SS HQ	5134306	16	16	0	0	0	0	0
1123	APEPDCL	ELURU	TPGUEM	CHINNATADEPALLI	CHINNATADEPALLI RURAL	5421802	69	69	0	0	0	0	0
1124	APEPDCL	ELURU	TPGUEM	CHINNATADEPALLI	CHINNATADEPALLI SS HQ	5421801	33	33	0	0	0	0	0
1125	APEPDCL	ELURU	TPGUEM	CHINNATADEPALLI	KONDRUPROLU	5421803	87	87	0	0	0	0	0
1126	APEPDCL	ELURU	TPGUEM	JAGANNAPETA	JAGANNAPETA	5421402	64	64	0	0	0	0	0
1127	APEPDCL	ELURU	TPGUEM	JAGANNAPETA	JAGANNAPETA SS HQ	5421404	15	15	0	0	0	0	0
1128	APEPDCL	ELURU	TPGUEM	JAGANNAPETA	KADIYADDA	5421401	135	135	0	0	0	0	0
1129	APEPDCL	ELURU	TPGUEM	JAGANNAPETA	RAMANNAGUDEM	5421403	75	75	0	0	0	0	0
1130	APEPDCL	ELURU	TPGUEM	KADIYADDA	KADIYADDA SS HQ	5421704	70	70	0	0	0	0	0
1131	APEPDCL	ELURU	TPGUEM	KADIYADDA	JAGANNAPETA	5421703	35	35	0	0	0	0	0
1132	APEPDCL	ELURU	TPGUEM	KADIYADDA	KADIYADDA LOCAL	5421701	59	59	0	0	0	0	0
1133	APEPDCL	ELURU	TPGUEM	KADIYADDA	KRISHNAPURAM	5421702	45	45	0	0	0	0	0
1134	APEPDCL	ELURU	TPGUEM	NEELADRIPURAM	FOREST	5421104	91	91	0	0	0	0	0
1135	APEPDCL	ELURU	TPGUEM	NEELADRIPURAM	JAGANNAPETA	5421105	63	58	5	0	0	0	5
1136	APEPDCL	ELURU	TPGUEM	NEELADRIPURAM	KOMMUGUEM	5421103	62	62	0	0	0	0	0
1137	APEPDCL	ELURU	TPGUEM	NEELADRIPURAM	KRISHNAPURAM	5421106	88	88	0	0	0	0	0
1138	APEPDCL	ELURU	TPGUEM	NEELADRIPURAM	NEELADRIPURAM	5421101	93	88	5	0	0	0	5
1139	APEPDCL	ELURU	TPGUEM	NEELADRIPURAM	NEELADRIPURAM SS HQ	5421107	34	34	0	0	0	0	0
1140	APEPDCL	ELURU	TPGUEM	NEELADRIPURAM	PULLAIGUEM	5421102	119	119	0	0	0	0	0

Sl.No.	Zone name	Circle name	Division name	Sub Station Name	Feeder name	Feeder Code	Total no of DT on Feeder	No of unmetered DTs	No of metered DTs			No. of DTs with functional meters	
									AMR metered (communicable)	AMI metered (communicable)	Non-AMR / AMI metered (non-communicable)	Communicating (Total No out of 7 and 8)	Non-Communicating (Total No out of 7,8 and 9)
	1	2	3		4		5=(6+7+8+9)	6	7	8	9	10	11
1141	APEPDCL	ELURU	TPGUEM	P.T.PALLI	BADAMPUDI	5421203	53	53	0	0	0	0	0
1142	APEPDCL	ELURU	TPGUEM	P.T.PALLI	C.T.PALLI	5421202	26	26	0	0	0	0	0
1143	APEPDCL	ELURU	TPGUEM	P.T.PALLI	INDUSTRIAL	5421201	117	117	0	0	0	0	0
1144	APEPDCL	ELURU	TPGUEM	P.T.PALLI	RAMANNAGUEM	5421205	98	98	0	0	0	0	0
1145	APEPDCL	ELURU	TPGUEM	P.T.PALLI	V.R.GUEM	5421204	96	96	0	0	0	0	0
1146	APEPDCL	ELURU	TPGUEM	PATTEPALEM	PATTEPALEM SS HQ	5421604	32	32	0	0	0	0	0
1147	APEPDCL	ELURU	TPGUEM	PATTEPALEM	CHALLALAMMA TEMPLE	5421603	56	56	0	0	0	0	0
1148	APEPDCL	ELURU	TPGUEM	PATTEPALEM	KOMMUGUEM	5421602	54	54	0	0	0	0	0
1149	APEPDCL	ELURU	TPGUEM	PATTEPALEM	PATTEPALEM	5421601	81	81	0	0	0	0	0
1150	APEPDCL	ELURU	TPGUEM	VEERAMPALEM	BANGARUGUEM	5421303	76	76	0	0	0	0	0
1151	APEPDCL	ELURU	TPGUEM	VEERAMPALEM	BANGARUGUEM LOCAL	5421306	86	86	0	0	0	0	0
1152	APEPDCL	ELURU	TPGUEM	VEERAMPALEM	PATTEPALEM	5421302	87	87	0	0	0	0	0
1153	APEPDCL	ELURU	TPGUEM	VEERAMPALEM	VEERAMPALEM	5421301	96	96	0	0	0	0	0
1154	APEPDCL	ELURU	TPGUEM	VEERAMPALEM	VEERAMPALEM SS HQ	5421305	25	25	0	0	0	0	0
1155	APEPDCL	ELURU	TPGUEM	VEERAMPALEM	YERRAKALUVA	5421304	97	97	0	0	0	0	0
1156	APEPDCL	ELURU	TPGUEM	VENKATARAMNNA GUEM	VENKATARAMANNAGUEM AGL-2	5421503	65	65	0	0	0	0	0
1157	APEPDCL	ELURU	TPGUEM	VENKATARAMNNA GUEM	VR GUEM INDL	5421501	38	38	0	0	0	0	0
1158	APEPDCL	ELURU	TPGUEM	VENKATARAMNNA GUEM	VRGUEM AGL	5421502	81	81	0	0	0	0	0
1159	APEPDCL	ELURU	TPGUEM	HBCOLONY	AP NIT	5411106	1	1	0	0	0	0	0
1160	APEPDCL	ELURU	TPGUEM	HBCOLONY	LI SCHEEME	5411105	1	1	0	0	0	0	0
1161	APEPDCL	ELURU	TPGUEM	HBCOLONY	MAINROAD	5411102	86	37	49	0	0	0	49
1162	APEPDCL	ELURU	TPGUEM	HBCOLONY	RAILWAY	5411104	62	36	26	0	0	0	26
1163	APEPDCL	ELURU	TPGUEM	HBCOLONY	RELIANCE	5411103	92	37	55	0	0	0	55
1164	APEPDCL	ELURU	TPGUEM	HBCOLONY	SATYAVATHINAGAR	5411101	61	27	34	0	0	0	34
1165	APEPDCL	ELURU	TPGUEM	KONDAYYACHERUVU	KADAKATLA	5411303	26	15	11	0	0	0	11
1166	APEPDCL	ELURU	TPGUEM	KONDAYYACHERUVU	KONDAYYACHERUVU	5411301	45	23	22	0	0	0	22
1167	APEPDCL	ELURU	TPGUEM	KONDAYYACHERUVU	LIC	5411302	35	20	15	0	0	0	15
1168	APEPDCL	ELURU	TPGUEM	PATHURU (WATERWORK SEMI INDOOR)	MAHALAKSHMINAGAR	5411203	54	29	25	0	0	0	25
1169	APEPDCL	ELURU	TPGUEM	PATHURU (WATERWORK SEMI INDOOR)	PTCOLONY	5411201	44	25	19	0	0	0	19
1170	APEPDCL	ELURU	TPGUEM	PATHURU (WATERWORK SEMI INDOOR)	ZPSCHOOL	5411202	11	9	2	0	0	0	2

Sl.No.	Zone name	Circle name	Division name	Sub Station Name	Feeder name	Feeder Code	Total no of DT on Feeder	No of unmetered DTs	No of metered DTs			No. of DTs with functional meters	
									AMR metered (communicable)	AMI metered (communicable)	Non-AMR / AMI metered (non-communicable)	Communicating (Total No out of 7 and 8)	Non-Communicating (Total No out of 7,8 and 9)
	1	2	3		4		5=(6+7+8+9)	6	7	8	9	10	11
1171	APEPDCL	ELURU	TPGUEDEM	PENTAPADU	EENADU	5412102	39	18	21	0	0	0	21
1172	APEPDCL	ELURU	TPGUEDEM	PENTAPADU	MARKET	5412101	77	23	54	0	0	0	54
1173	APEPDCL	ELURU	TPGUEDEM	PENTAPADU	PENTAPADU(MHQ)	5412103	95	95	0	0	0	0	0
1174	APEPDCL	ELURU	TPGUEDEM	PENTAPADU	PENTAPADU(RURAL)	5412104	176	176	0	0	0	0	0
1175	APEPDCL	ELURU	TPGUEDEM	YAGARLPALLI	JATLAPALEM	5412203	54	54	0	0	0	0	0
1176	APEPDCL	ELURU	TPGUEDEM	YAGARLPALLI	KOBBARI THOTA	5412201	56	14	42	0	0	0	42
1177	APEPDCL	ELURU	TPGUEDEM	YAGARLPALLI	PADALA	5412202	57	57	0	0	0	0	0
1178	APEPDCL	ELURU	TPGUEDEM	TPGUEDEM	ALLAMPURAM	5414105	83	81	2	0	0	0	2
1179	APEPDCL	ELURU	TPGUEDEM	TPGUEDEM	FFF	5414101	56	56	0	0	0	0	0
1180	APEPDCL	ELURU	TPGUEDEM	TPGUEDEM	TOWN	5414103	75	20	55	0	0	0	55
1181	APEPDCL	ELURU	TPGUEDEM	TPGUEDEM	TPG-ARUGOLANU	5414106	10	7	3	0	0	0	3
1182	APEPDCL	ELURU	TPGUEDEM	TPGUEDEM	TPG-INDUSTRIAL	5414102	4	4	0	0	0	0	0
1183	APEPDCL	ELURU	TPGUEDEM	TPGUEDEM	TPG-MDVM	5414104	16	16	0	0	0	0	0
1184	APEPDCL	ELURU	ELURU	BADAMPUDI	BADAMPUDIAGL	5422502	88	88	0	0	0	0	0
1185	APEPDCL	ELURU	ELURU	BADAMPUDI	BOMMIDI	5422501	167	167	0	0	0	0	0
1186	APEPDCL	ELURU	ELURU	BADAMPUDI	INDL	5422504	11	11	0	0	0	0	0
1187	APEPDCL	ELURU	ELURU	BADAMPUDI	YELLAMILLI	5422503	52	52	0	0	0	0	0
1188	APEPDCL	ELURU	ELURU	NARAYANAPURAM	BADAMPUDIAGL	5422103	14	14	0	0	0	0	0
1189	APEPDCL	ELURU	ELURU	NARAYANAPURAM	BADAMPUDIRURAL	5422104	277	277	0	0	0	0	0
1190	APEPDCL	ELURU	ELURU	NARAYANAPURAM	CHEBROLU INDUSTRIAL	5422105	41	41	0	0	0	0	0
1191	APEPDCL	ELURU	ELURU	NARAYANAPURAM	INDLXPRESS	5422101	24	24	0	0	0	0	0
1192	APEPDCL	ELURU	ELURU	NARAYANAPURAM	KAIKARAM	5422106	73	73	0	0	0	0	0
1193	APEPDCL	ELURU	ELURU	NARAYANAPURAM	UNGUTURU	5422102	11	11	0	0	0	0	0
1194	APEPDCL	ELURU	ELURU	UNGUTURU	NEELADRI PURAM AGL	5422402	46	46	0	0	0	0	0
1195	APEPDCL	ELURU	ELURU	UNGUTURU	UNGUTURU AGL	5422403	49	49	0	0	0	0	0
1196	APEPDCL	ELURU	ELURU	UNGUTURU	UNGUTURU INDL	5422401	55	55	0	0	0	0	0
1197	APEPDCL	ELURU	ELURU	YELLAMILLI	CHINTAYAGUEDEM	5422803	76	76	0	0	0	0	0
1198	APEPDCL	ELURU	ELURU	YELLAMILLI	YELLAMILLI	5422801	71	71	0	0	0	0	0
1199	APEPDCL	ELURU	ELURU	YELLAMILLI	YELLAMILLIDOMESTIC	5422802	50	50	0	0	0	0	0
1200	APEPDCL	ELURU	ELURU	YERRAMALLA	GULLAPADU	5422305	112	110	2	0	0	0	2
1201	APEPDCL	ELURU	ELURU	YERRAMALLA	INDLXPRESS	5422301	9	9	0	0	0	0	0
1202	APEPDCL	ELURU	ELURU	YERRAMALLA	NACHUGUNTA	5422304	111	108	3	0	0	0	3
1203	APEPDCL	ELURU	ELURU	YERRAMALLA	YELLAMILLI	5422303	20	20	0	0	0	0	0
1204	APEPDCL	ELURU	ELURU	YERRAMALLA	YERRAMALLA	5422302	60	60	0	0	0	0	0
1205	APEPDCL	ELURU	ELURU	A.GOKAVARAM	A.GOKAVARAM-AGL	5423204	60	60	0	0	0	0	0
1206	APEPDCL	ELURU	ELURU	A.GOKAVARAM	A.GOKAVARAM-RURAL	5423202	93	93	0	0	0	0	0

Sl.No.	Zone name	Circle name	Division name	Sub Station Name	Feeder name	Feeder Code	Total no of DT on Feeder	No of unmetered DTs	No of metered DTs			No. of DTs with functional meters	
									AMR metered (communicable)	AMI metered (communicable)	Non-AMR / AMI metered (non-communicable)	Communicating (Total No out of 7 and 8)	Non-Communicating (Total No out of 7,8 and 9)
	1	2	3		4		5=(6+7+8+9)	6	7	8	9	10	11
1207	APEPDCL	ELURU	ELURU	A.GOKAVARAM	KAIKARAM	5423201	48	48	0	0	0	0	0
1208	APEPDCL	ELURU	ELURU	A.GOKAVARAM	KOTHAGUEM DOMESTIC	5423205	53	53	0	0	0	0	0
1209	APEPDCL	ELURU	ELURU	A.GOKAVARAM	THIMMAYAPALEM	5423203	96	96	0	0	0	0	0
1210	APEPDCL	ELURU	ELURU	CHEBROLU	CHEBROLU AGL	5423403	104	104	0	0	0	0	0
1211	APEPDCL	ELURU	ELURU	CHEBROLU	CHEBROLU DOMESTIC	5423404	100	100	0	0	0	0	0
1212	APEPDCL	ELURU	ELURU	CHEBROLU	CHEBROLU RURAL	5423401	32	32	0	0	0	0	0
1213	APEPDCL	ELURU	ELURU	CHEBROLU	CHEBROLUINDL	5423402	34	34	0	0	0	0	0
1214	APEPDCL	ELURU	ELURU	CHEBROLU	SAANVI TILES INDUSTRY	5423405	2	2	0	0	0	0	0
1215	APEPDCL	ELURU	ELURU	GOLLAGUEM	CANAL	5423107	52	52	0	0	0	0	0
1216	APEPDCL	ELURU	ELURU	GOLLAGUEM	G.N.PATNAM	5423102	130	130	0	0	0	0	0
1217	APEPDCL	ELURU	ELURU	GOLLAGUEM	GOLLAGUEM DOMESTIC	5423106	33	33	0	0	0	0	0
1218	APEPDCL	ELURU	ELURU	GOLLAGUEM	GOPALAPURAM	5423104	115	115	0	0	0	0	0
1219	APEPDCL	ELURU	ELURU	GOLLAGUEM	INDL-I	5423105	10	10	0	0	0	0	0
1220	APEPDCL	ELURU	ELURU	GOLLAGUEM	KAMSALIGUNTA	5423101	43	43	0	0	0	0	0
1221	APEPDCL	ELURU	ELURU	GOLLAGUEM	KOTHAGUEM	5423108	90	90	0	0	0	0	0
1222	APEPDCL	ELURU	ELURU	GOLLAGUEM	NALLAMADU	5423103	83	83	0	0	0	0	0
1223	APEPDCL	ELURU	ELURU	KAIKARAM	KAIKARAM AGL	5423502	141	141	0	0	0	0	0
1224	APEPDCL	ELURU	ELURU	KAIKARAM	KAIKARAM DOMESTIC	5423503	66	66	0	0	0	0	0
1225	APEPDCL	ELURU	ELURU	KAIKARAM	RAMANNAGUEM	5423501	203	203	0	0	0	0	0
1226	APEPDCL	ELURU	ELURU	NALLAMADU	INDL	5423303	17	17	0	0	0	0	0
1227	APEPDCL	ELURU	ELURU	NALLAMADU	LAKSHMI NAGAR AGL	5423305	57	57	0	0	0	0	0
1228	APEPDCL	ELURU	ELURU	NALLAMADU	P.R.GUEM AGL	5423306	48	48	0	0	0	0	0
1229	APEPDCL	ELURU	ELURU	NALLAMADU	PRGUEM-DOMESTIC	5423304	67	67	0	0	0	0	0
1230	APEPDCL	ELURU	ELURU	NALLAMADU	RCPURAM	5423302	82	82	0	0	0	0	0
1231	APEPDCL	ELURU	ELURU	NALLAMADU	YERRAMILLIPADU	5423301	82	82	0	0	0	0	0
1232	APEPDCL	ELURU	TPGUEM	ARUGOLANU	ARUGOLANU(L)	5413301	71	71	0	0	0	0	0
1233	APEPDCL	ELURU	TPGUEM	ARUGOLANU	ARUGOLAU TOWN	5413304	50	50	0	0	0	0	0
1234	APEPDCL	ELURU	TPGUEM	ARUGOLANU	DANDAGARRA	5413303	90	90	0	0	0	0	0
1235	APEPDCL	ELURU	TPGUEM	ARUGOLANU	LINGAREDDY GUEM	5413305	88	88	0	0	0	0	0
1236	APEPDCL	ELURU	TPGUEM	ARUGOLANU	MARAMPALLI	5413302	108	108	0	0	0	0	0
1237	APEPDCL	ELURU	TPGUEM	JAGANADHAPURAM	BADAVA	5413501	130	130	0	0	0	0	0
1238	APEPDCL	ELURU	TPGUEM	JAGANADHAPURAM	JAGANNADHAPURAM LOCAL	5413502	46	46	0	0	0	0	0
1239	APEPDCL	ELURU	TPGUEM	JAGANADHAPURAM	MARAMPALLI	5413503	69	69	0	0	0	0	0
1240	APEPDCL	ELURU	TPGUEM	KUNCHANAPALLI	KPL-INDUSTRIAL	5413101	185	185	0	0	0	0	0
1241	APEPDCL	ELURU	TPGUEM	KUNCHANAPALLI	KPL-L.AGRAHARAM	5413104	126	126	0	0	0	0	0
1242	APEPDCL	ELURU	TPGUEM	KUNCHANAPALLI	KPL-MODUGUNTA	5413103	109	109	0	0	0	0	0

Sl.No.	Zone name	Circle name	Division name	Sub Station Name	Feeder name	Feeder Code	Total no of DT on Feeder	No of unmetered DTs	No of metered DTs			No. of DTs with functional meters	
									AMR metered (communicable)	AMI metered (communicable)	Non-AMR / AMI metered (non-communicable)	Communicating (Total No out of 7 and 8)	Non-Communicating (Total No out of 7,8 and 9)
	1	2	3		4		5=(6+7+8+9)	6	7	8	9	10	11
1243	APEPDCL	ELURU	TPGUEM	KUNCHANAPALLI	KUNCHANAPALLI(LOCAL)	5413102	182	182	0	0	0	0	0
1244	APEPDCL	ELURU	TPGUEM	KUNCHANAPALLI	S&S	5413105	2	2	0	0	0	0	0
1245	APEPDCL	ELURU	TPGUEM	MADHAVARAM	MADHAVARAM(LOCAL)	5413201	24	24	0	0	0	0	0
1246	APEPDCL	ELURU	TPGUEM	MADHAVARAM	MADHAVARAM-RWS	5413206	2	2	0	0	0	0	0
1247	APEPDCL	ELURU	TPGUEM	MADHAVARAM	MDVM-APPARAOPETA	5413204	65	65	0	0	0	0	0
1248	APEPDCL	ELURU	TPGUEM	MADHAVARAM	MDVM-JNP	5413203	117	117	0	0	0	0	0
1249	APEPDCL	ELURU	TPGUEM	MADHAVARAM	MDVM-LIS	5413205	1	1	0	0	0	0	0
1250	APEPDCL	ELURU	TPGUEM	MADHAVARAM	MDVM-MODUGUNTA	5413202	142	142	0	0	0	0	0
1251	APEPDCL	ELURU	TPGUEM	MODUGUNTA	APPARAOPETA	5413402	153	153	0	0	0	0	0
1252	APEPDCL	ELURU	TPGUEM	MODUGUNTA	MODUGUNTA TOWN	5413404	22	22	0	0	0	0	0
1253	APEPDCL	ELURU	TPGUEM	MODUGUNTA	MODUGUNTA(L)	5413401	53	48	5	0	0	0	5
1254	APEPDCL	ELURU	TPGUEM	MODUGUNTA	UPPARAGUEM	5413403	64	64	0	0	0	0	0
1255	APEPDCL	ELURU	TPGUEM	NTR NAGAR	NTR NAGAR	5413602	42	42	0	0	0	0	0
1256	APEPDCL	ELURU	TPGUEM	NTR NAGAR	SS END	5413601	45	45	0	0	0	0	0
1257	APEPDCL	ELURU	TPGUEM	IRAGAVARAM	EAST VIPPARRU	5435106	127	124	3	0	0	0	3
1258	APEPDCL	ELURU	TPGUEM	IRAGAVARAM	GOTERU	5435102	72	71	1	0	0	0	1
1259	APEPDCL	ELURU	TPGUEM	IRAGAVARAM	INAPARRU	5435107	62	62	0	0	0	0	0
1260	APEPDCL	ELURU	TPGUEM	IRAGAVARAM	IRAGAVARAM INDL	5435105	1	1	0	0	0	0	0
1261	APEPDCL	ELURU	TPGUEM	IRAGAVARAM	KANTERU	5435103	85	85	0	0	0	0	0
1262	APEPDCL	ELURU	TPGUEM	IRAGAVARAM	LOCAL	5435101	27	27	0	0	0	0	0
1263	APEPDCL	ELURU	TPGUEM	IRAGAVARAM	PEKERU	5435104	109	109	0	0	0	0	0
1264	APEPDCL	ELURU	TPGUEM	PATHURU SEMI INDOOR	MUNICIPAL OFFICE ROAD	5437201	19	5	14	0	0	0	14
1265	APEPDCL	ELURU	TPGUEM	PATHURU SEMI INDOOR	PATHURU	5437202	54	10	44	0	0	0	44
1266	APEPDCL	ELURU	TPGUEM	TANUKU BYPASS	INDUSTRIAL-I	5437102	25	25	0	0	0	0	0
1267	APEPDCL	ELURU	TPGUEM	TANUKU BYPASS	INDUSTRIAL-II	5437103	55	55	0	0	0	0	0
1268	APEPDCL	ELURU	TPGUEM	TANUKU BYPASS	TANUKU BYPASS - HIGH WAY	5437104	76	9	67	0	0	0	67
1269	APEPDCL	ELURU	TPGUEM	TANUKU BYPASS	WATERWORKS	5437101	55	10	45	0	0	0	45
1270	APEPDCL	ELURU	TPGUEM	DUVVA	DUVVLOCAL	5432202	68	68	0	0	0	0	0
1271	APEPDCL	ELURU	TPGUEM	DUVVA	IINDUSTRIAL	5432201	14	14	0	0	0	0	0
1272	APEPDCL	ELURU	TPGUEM	DUVVA	KONALA	5432203	67	67	0	0	0	0	0
1273	APEPDCL	ELURU	TPGUEM	TETALI	GOWTHAMI SOLVENT OILS	5432108	1	1	0	0	0	0	0
1274	APEPDCL	ELURU	TPGUEM	TETALI	INDUSTRIALI	5432101	39	39	0	0	0	0	0
1275	APEPDCL	ELURU	TPGUEM	TETALI	INDUSTRIALII	5432102	33	33	0	0	0	0	0
1276	APEPDCL	ELURU	TPGUEM	TETALI	INDUSTRIALIII	5432103	55	55	0	0	0	0	0

Sl.No.	Zone name	Circle name	Division name	Sub Station Name	Feeder name	Feeder Code	Total no of DT on Feeder	No of unmetered DTs	No of metered DTs			No. of DTs with functional meters		
									AMR metered (communicable)	AMI metered (communicable)	Non-AMR / AMI metered (non-communicable)	Communicating (Total No out of 7 and 8)	Non-Communicating (Total No out of 7,8 and 9)	
	1	2	3		4		5=(6+7+8+9)	6	7	8	9	10	11	
1277	APEPDCL	ELURU	TPGUEM	TETALI	KALDARI	5432104	128	128	0	0	0	0	0	
1278	APEPDCL	ELURU	TPGUEM	TETALI	MANDAPAKA	5432106	105	102	3	0	0	0	3	
1279	APEPDCL	ELURU	TPGUEM	TETALI	MUDDAPURAM	5432105	52	50	2	0	0	0	2	
1280	APEPDCL	ELURU	TPGUEM	TETALI	PYDIPARRU	5432109	42	42	0	0	0	0	0	
1281	APEPDCL	ELURU	TPGUEM	VELPUR	AGL	5432303	77	77	0	0	0	0	0	
1282	APEPDCL	ELURU	TPGUEM	VELPUR	BRR RICEMILL	5432306	1	1	0	0	0	0	0	
1283	APEPDCL	ELURU	TPGUEM	VELPUR	INDUSTRIAL	5432301	34	34	0	0	0	0	0	
1284	APEPDCL	ELURU	TPGUEM	VELPUR	RELANGI	5432304	74	74	0	0	0	0	0	
1285	APEPDCL	ELURU	TPGUEM	VELPUR	VELPUR-PBR	5432305	91	91	0	0	0	0	0	
1286	APEPDCL	ELURU	TPGUEM	VELPUR	VELPURLOCAL	5432302	78	78	0	0	0	0	0	
1287	APEPDCL	ELURU	TPGUEM	INDOOR SS	HOUSING BOARD	5431203	95	50	45	0	0	0	45	
1288	APEPDCL	ELURU	TPGUEM	INDOOR SS	RAMAKRISHNA MATHAM	5431202	102	59	43	0	0	0	43	
1289	APEPDCL	ELURU	TPGUEM	INDOOR SS	RASHTRAPATHI ROAD	5431201	28	17	11	0	0	0	11	
1290	APEPDCL	ELURU	TPGUEM	TANUKU	DOC	5431105	10	10	0	0	0	0	0	
1291	APEPDCL	ELURU	TPGUEM	TANUKU	LOCAL-1	5431102	64	31	33	0	0	0	33	
1292	APEPDCL	ELURU	TPGUEM	TANUKU	LOCAL-2	5431103	31	17	14	0	0	0	14	
1293	APEPDCL	ELURU	TPGUEM	TANUKU	RAILWAY	5431104	60	38	22	0	0	0	22	
1294	APEPDCL	ELURU	TPGUEM	TANUKU	RELANGIAGL	5431107	71	38	33	0	0	0	33	
1295	APEPDCL	ELURU	TPGUEM	TANUKU	SSN	5431101	83	43	40	0	0	0	40	
1296	APEPDCL	ELURU	TPGUEM	TANUKU	VELPURINDL.,	5431108	13	11	2	0	0	0	2	
				ELURU TOTAL				119666	116433	3233	0	0	0	3233

Annexure-I: Proforma for Quarterly Consumer Category-wise Subsidy Billed/Received/Due for period QTR-1 of FY 2023-24															
S.No	Name of circle	Name of Division	Consumer Category (Separate for each subsidized consumer category)	Period From Apr-23 To June-23											
				Billed energy (KWH MU)			Subsidized Billed Energy			Subsidy Due from State Govt.			Subsidy Actually Billed / claimed from State Govt. (As against col.12)	Subsidy Received from State Govt. (As against col.13)	Balance Subsidy yet to be Received from State Govt.
				Metered energy	Unmetered/assessment energy	Total	Metered (out of col.2)	Un-metered* (out of col.3)	Total	Metered Energy	Un-metered Energy	Total			
				1	2	3	4	5	6	7=5+6	10=5X8	11=6x9	12=10+11	13	14
1	Srikakulam	Srikakulam	Residential	73,113	0.000	73,113	3.26		3.26	1.29		1.29	1.29	1.29	0.00
			Agricultural	12,054	0.000	12,054	12.05	0.00	12.05	8.16	0.00	8.16	8.16	8.17	-0.01
			Commercial/Industrial-LT	18,754	0.000	18,754			0.00				0.00	0.00	0.00
			Commercial/Industrial-HT	74,747	0.000	74,747			0.00				0.00	0.00	0.00
			Institutional LT & HT	15,920	0.000	15,920			0.00				0.00	0.00	0.00
			Agri Related otherthan Non-Agri (Aqua, salt forming etc.)	3,274	0.000	3,274	3.27	0.00	3.27	1.58	0.00	1.58	1.58	1.58	0.00
			Others	0.498	0.000	0.498			0.00				0.00	0.00	0.00
Sub-total				198.359	0.000	198.359	18.588	0.000	18.588	11.03	0.00	11.03	11.04	-0.01	
2	Srikakulam	Palakonda	Residential	12,915	0.000	12,915	3.69		3.69	1.46		1.46	1.46	0.00	
			Agricultural	1,578	0.000	1,578	1.58	0.00	1.58	1.07	0.00	1.07	1.07	0.00	
			Commercial/Industrial-LT	2,781	0.000	2,781			0.00				0.00	0.00	
			Commercial/Industrial-HT	0.174	0.000	0.174			0.00				0.00	0.00	
			Institutional LT & HT	1,080	0.000	1,080			0.00				0.00	0.00	
			Agri Related otherthan Non-Agri (Aqua, salt forming etc.)	0.022	0.000	0.022	0.02	0.00	0.02	0.01	0.00	0.01	0.01	0.01	0.00
			Others	0.000	0.000	0.000			0.00				0.00	0.00	0.00
Sub-total				18.550	0.000	18.550	5.290	0.000	5.290	2.54	0.00	2.54	2.54	0.00	
3	Srikakulam	Tekkali	Residential	50,737	0.000	50,737	4.73		4.73	1.87		1.87	1.87	0.00	
			Agricultural	2,687	0.000	2,687	2.69	0.00	2.69	1.82	0.00	1.82	1.82	0.00	
			Commercial/Industrial-LT	14,150	0.000	14,150			0.00				0.00	0.00	
			Commercial/Industrial-HT	24,844	0.000	24,844			0.00				0.00	0.00	
			Institutional LT & HT	16,836	0.000	16,836			0.00				0.00	0.00	
			Agri Related otherthan Non-Agri (Aqua, salt forming etc.)	2,610	0.000	2,610	2.61	0.00	2.61	1.26	0.00	1.26	1.26	1.26	0.00
			Others	0.413	0.000	0.413			0.00				0.00	0.00	0.00
Sub-total				112.276	0.000	112.276	10.027	0.000	10.027	4.94	0.00	4.94	4.94	0.00	
4	Srikakulam	Palasa	Residential	39,355	0.000	39,355	1.39		1.39	0.55		0.55	0.55	0.00	
			Agricultural	0.865	0.000	0.865	0.86	0.00	0.86	0.59	0.00	0.59	0.59	0.00	
			Commercial/Industrial-LT	11,880	0.000	11,880			0.00				0.00	0.00	
			Commercial/Industrial-HT	1,631	0.000	1,631			0.00				0.00	0.00	
			Institutional LT & HT	14,673	0.000	14,673			0.00				0.00	0.00	
			Agri Related otherthan Non-Agri (Aqua, salt forming etc.)	0.280	0.000	0.280	0.28	0.00	0.28	0.13	0.00	0.13	0.13	0.13	0.00
			Others	0.000	0.000	0.000			0.00				0.00	0.00	0.00
Sub-total				68.685	0.000	68.685	2.535	0.000	2.535	1.27	0.00	1.27	1.27	0.00	
Srikakulam Circle			Residential	176,120	0.000	176,120	13,070	0.000	13,070	5.16	0.00	5.16	5.16	0.00	
			Agricultural	17,184	0.000	17,184	17,184	0.000	17,184	11.63	0.00	11.63	11.63	11.64	-0.01
			Commercial/Industrial-LT	47,565	0.000	47,565	0.000	0.000	0.000	0.00	0.00	0.00	0.00	0.00	
			Commercial/Industrial-HT	101,396	0.000	101,396	0.000	0.000	0.000	0.00	0.00	0.00	0.00	0.00	
			Institutional LT & HT	48,509	0.000	48,509	0.000	0.000	0.000	0.00	0.00	0.00	0.00	0.00	
			Agri Related otherthan Non-Agri (Aqua, salt forming etc.)	6,186	0.000	6,186	6,186	0.000	6,186	2.98	0.00	2.98	2.98	2.98	0.00
			Others	0.911	0.000	0.911	0.000	0.000	0.000	0.00	0.00	0.00	0.00	0.00	0.00
Sub-total				397.870	0.000	397.870	36.440	0.000	36.440	19.77	0.00	19.77	19.78	-0.01	

S.No	Name of circle	Name of Division	Period From Apr-23 To June-23												
			Consumer Category (Separate for each subsidized consumer category)	Billed energy (KWH MU)			Subsidized Billed Energy			Subsidy Due from State Govt.			Subsidy Actually Billed / claimed from State Govt. (As against col.12)	Subsidy Received from State Govt. (As against col.13)	Balance Subsidy yet to be Received from State Govt.
				Metered energy	Unmetered/assessment energy	Total	Metered (out of col.2)	Un-metered* (out of col.3)	Total	Metered Energy	Un-metered Energy	Total			
1	2	3	4	5	6	7=5+6	10=5X8	11=6x9	12=10+11	13	14	15=13-14			
5	Vizianagaram	Vizianagaram Town	Residential	61.345	0.000	61.345	1.90	1.90	0.75		0.75	0.75	0.75	0.00	
			Agricultural	0.140	5.401	5.541	0.14	5.40	5.54	0.09	3.66	3.75	3.75	0.00	
			Commercial/Industrial-LT	14.355	0.000	14.355			0.00			0.00	0.00	0.00	
			Commercial/Industrial-HT	232.833	0.000	232.833			0.00			0.00	0.00	0.00	
			Institutional LT & HT	22.988	0.000	22.988			0.00			0.00	0.00	0.00	
			Agl Related otherthan Non-Agl (Aqua, salt forming etc.)	0.048	0.000	0.048	0.05	0.00	0.05	0.02	0.00	0.02	0.02	0.02	0.00
			Others	1.116	0.000	1.116			0.00			0.00	0.00	0.00	0.00
Sub-total				332.824	5.401	338.225	2.087	5.401	7.488	0.87	3.66	4.52	4.52	0.00	
6	Vizianagaram	Vizianagaram Rural	Residential	53.684	0.000	53.684	3.69	3.69	1.46		1.46	1.46	1.46	0.00	
			Agricultural	2.267	13.609	15.876	2.27	13.61	15.88	1.53	9.21	10.75	10.75	0.00	
			Commercial/Industrial-LT	13.999	0.000	13.999			0.00			0.00	0.00	0.00	
			Commercial/Industrial-HT	99.046	0.000	99.046			0.00			0.00	0.00	0.00	
			Institutional LT & HT	5.409	0.000	5.409			0.00			0.00	0.00	0.00	
			Agl Related otherthan Non-Agl (Aqua, salt forming etc.)	1.295	0.000	1.295	1.30	0.00	1.30	0.62	0.00	0.62	0.62	0.62	0.00
			Others	0.348	0.000	0.348			0.00			0.00	0.00	0.00	0.00
Sub-total				176.048	13.609	189.657	7.252	13.609	20.861	3.62	9.21	12.83	12.83	0.00	
7	Vizianagaram	Bobbili	Residential	25.186	0.000	25.186	2.66	2.66	1.05		1.05	1.05	1.05	0.00	
			Agricultural	0.213	12.447	12.660	0.21	12.45	12.66	0.14	8.43	8.57	8.57	0.00	
			Commercial/Industrial-LT	7.454	0.000	7.454			0.00			0.00	0.00	0.00	
			Commercial/Industrial-HT	232.841	0.000	232.841			0.00			0.00	0.00	0.00	
			Institutional LT & HT	13.708	0.000	13.708			0.00			0.00	0.00	0.00	
			Agl Related otherthan Non-Agl (Aqua, salt forming etc.)	0.094	0.000	0.094	0.09	0.00	0.09	0.05	0.00	0.05	0.05	0.05	0.00
			Others	0.022	0.000	0.022			0.00			0.00	0.00	0.00	0.00
Sub-total				279.518	12.447	291.964	2.967	12.447	15.414	1.24	8.43	9.67	9.67	0.00	
8	Vizianagaram	Parvathipuram	Residential	40.704	0.000	40.704	5.53	5.53	2.18		2.18	2.18	2.18	0.00	
			Agricultural	0.073	14.056	14.129	0.07	14.06	14.13	0.05	9.52	9.57	9.57	0.00	
			Commercial/Industrial-LT	6.390	0.000	6.390			0.00			0.00	0.00	0.00	
			Commercial/Industrial-HT	2.168	0.000	2.168			0.00			0.00	0.00	0.00	
			Institutional LT & HT	13.345	0.000	13.345			0.00			0.00	0.00	0.00	
			Agl Related otherthan Non-Agl (Aqua, salt forming etc.)	0.019	0.000	0.019	0.02	0.00	0.02	0.01	0.00	0.01	0.01	0.01	0.00
			Others	0.031	0.000	0.031			0.00			0.00	0.00	0.00	0.00
Sub-total				62.729	14.056	76.785	5.622	14.056	19.677	2.24	9.52	11.76	11.76	0.00	
9	Vizianagaram	Cheepurupalli	Residential	10.945	0.000	10.945	1.00	1.00	0.39		0.39	0.39	0.39	0.00	
			Agricultural	0.031	7.981	8.012	0.03	7.98	8.01	0.02	5.40	5.42	5.42	0.00	
			Commercial/Industrial-LT	3.222	0.000	3.222			0.00			0.00	0.00	0.00	
			Commercial/Industrial-HT	0.000	0.000	0.000			0.00			0.00	0.00	0.00	
			Institutional LT & HT	0.577	0.000	0.577			0.00			0.00	0.00	0.00	
			Agl Related otherthan Non-Agl (Aqua, salt forming etc.)	0.026	0.000	0.026	0.03	0.00	0.03	0.01	0.00	0.01	0.01	0.01	0.00
			Others	0.000	0.000	0.000			0.00			0.00	0.00	0.00	0.00
Sub-total				14.801	7.981	22.782	1.057	7.981	9.038	0.43	5.40	5.83	5.83	0.00	
Vizianagaram Circle			Residential	191.863	0.000	191.863	14.780	0.000	14.780	5.83	0.00	5.83	5.83	5.83	0.00
			Agricultural	2.724	53.494	56.218	2.724	53.494	56.218	1.84	36.22	38.06	38.06	38.06	0.00
			Commercial/Industrial-LT	45.420	0.000	45.420	0.000	0.000	0.000	0.00	0.00	0.00	0.00	0.00	0.00
			Commercial/Industrial-HT	566.888	0.000	566.888	0.000	0.000	0.000	0.00	0.00	0.00	0.00	0.00	0.00
			Institutional LT & HT	56.026	0.000	56.026	0.000	0.000	0.000	0.00	0.00	0.00	0.00	0.00	0.00
			Agl Related otherthan Non-Agl (Aqua, salt forming etc.)	1.482	0.000	1.482	1.482	0.000	1.482	0.71	0.00	0.71	0.71	0.71	0.00
			Others	1.516	0.000	1.516	0.000	0.000	0.000	0.00	0.00	0.00	0.00	0.00	0.00
Sub-total				865.919	53.494	919.413	18.986	53.494	72.480	8.39	36.22	44.61	44.61	0.00	
10	Visakhapatnam	Zone-1/VSP	Residential	139.803	0.000	139.803	0.35	0.35	0.14		0.14	0.14	0.14	0.00	
			Agricultural	0.000	0.000	0.000	0.00	0.00	0.00	0.00	0.00	0.00	0.00	0.00	
			Commercial/Industrial-LT	46.010	0.000	46.010			0.00			0.00	0.00	0.00	
			Commercial/Industrial-HT	57.840	0.000	57.840			0.00			0.00	0.00	0.00	
			Institutional LT & HT	8.973	0.000	8.973			0.00			0.00	0.00	0.00	
			Agl Related otherthan Non-Agl (Aqua, salt forming etc.)	0.000	0.000	0.000	0.00	0.00	0.00	0.00	0.00	0.00	0.00	0.00	0.00
			Others	0.000	0.000	0.000			0.00			0.00	0.00	0.00	0.00
Sub-total				252.626	0.000	252.626	0.350	0.000	0.350	0.14	0.00	0.14	0.14	0.00	

S.No	Name of circle	Name of Division	Period From Apr-23 To June-23												
			Consumer Category (Separate for each subsidized consumer category)	Billed energy (KWH MU)			Subsidized Billed Energy			Subsidy Due from State Govt.			Subsidy Actually Billed / claimed from State Govt. (As against col.12)	Subsidy Received from State Govt. (As against col.13)	Balance Subsidy yet to be Received from State Govt.
				Metered energy	Unmetered/assessment energy	Total	Metered (out of col.2)	Un-metered* (out of col.3)	Total	Metered Energy	Un-metered Energy	Total			
				1	2	3	4	5	6	7=5+6	10=5X8	11=6x9			
11	Visakhapatnam	Zone-II/VSP	Residential	139.337	0.000	139.337	0.66		0.66	0.26		0.26	0.26	0.00	
			Agricultural	0.018	0.005	0.023	0.02	0.00	0.02	0.01	0.00	0.02	0.02	0.00	
			Commercial/Industrial-LT	28.089	0.000	28.089			0.00			0.00	0.00	0.00	
			Commercial/Industrial-HT	592.589	0.000	592.589			0.00			0.00	0.00	0.00	
			Institutional LT & HT	15.671	0.000	15.671			0.00			0.00	0.00	0.00	
			Agl Related otherthan Non-Agl (Aqua, salt forming etc.)	0.000	0.000	0.000	0.00	0.00	0.00	0.00	0.00	0.00	0.00	0.00	0.00
			Others	0.000	0.000	0.000			0.00			0.00	0.00	0.00	0.00
Sub-total			775.704	0.005	775.709	0.678	0.005	0.683	0.27	0.00	0.28	0.28	0.00		
12	Visakhapatnam	Zone-III/VSP	Residential	143.177	0.000	143.177	1.09		1.09	0.43		0.43	0.43	0.00	
			Agricultural	0.206	9.335	9.542	0.21	9.34	9.54	0.14	6.32	6.46	6.46	0.00	
			Commercial/Industrial-LT	27.727	0.000	27.727			0.00			0.00	0.00	0.00	
			Commercial/Industrial-HT	120.377	0.000	120.377			0.00			0.00	0.00	0.00	
			Institutional LT & HT	46.888	0.000	46.888			0.00			0.00	0.00	0.00	
			Agl Related otherthan Non-Agl (Aqua, salt forming etc.)	0.094	0.000	0.094	0.09	0.00	0.09	0.05	0.00	0.05	0.05	0.05	0.00
			Others	0.000	0.000	0.000			0.00			0.00	0.00	0.00	0.00
Sub-total			338.469	9.335	347.804	1.391	9.335	10.726	0.62	6.32	6.94	6.94	0.00		
13	Visakhapatnam	Anakapalli	Residential	50.146	0.000	50.146	1.96		1.96	0.77		0.77	0.77	0.00	
			Agricultural	0.201	11.691	11.891	0.20	11.69	11.89	0.14	7.92	8.05	8.05	0.00	
			Commercial/Industrial-LT	14.966	0.000	14.966			0.00			0.00	0.00	0.00	
			Commercial/Industrial-HT	940.959	0.000	940.959			0.00			0.00	0.00	0.00	
			Institutional LT & HT	34.243	0.000	34.243			0.00			0.00	0.00	0.00	
			Agl Related otherthan Non-Agl (Aqua, salt forming etc.)	5.872	0.000	5.872	5.87	0.00	5.87	2.83	0.00	2.83	2.83	2.83	0.00
			Others	0.995	0.000	0.995			0.00			0.00	0.00	0.00	0.00
Sub-total			1047.382	11.691	1059.073	8.032	11.691	19.723	3.74	7.92	11.65	11.65	0.00		
14	Visakhapatnam	Narsipatnam	Residential	48.891	0.000	48.891	3.66		3.66	1.44		1.44	1.44	0.00	
			Agricultural	0.225	29.826	30.051	0.23	29.83	30.05	0.15	20.19	20.35	20.35	0.00	
			Commercial/Industrial-LT	11.862	0.000	11.862			0.00			0.00	0.00	0.00	
			Commercial/Industrial-HT	6.245	0.000	6.245			0.00			0.00	0.00	0.00	
			Institutional LT & HT	4.320	0.000	4.320			0.00			0.00	0.00	0.00	
			Agl Related otherthan Non-Agl (Aqua, salt forming etc.)	0.172	0.000	0.172	0.17	0.00	0.17	0.08	0.00	0.08	0.08	0.08	0.00
			Others	0.001	0.000	0.001			0.00			0.00	0.00	0.00	0.00
Sub-total			71.718	29.826	101.544	4.057	29.826	33.883	1.68	20.19	21.87	21.87	0.00		
15	Visakhapatnam	Paderu	Residential	14.460	0.000	14.460	10.19		10.19	4.02		4.02	4.02	0.00	
			Agricultural	0.010	0.372	0.383	0.01	0.37	0.38	0.01	0.25	0.26	0.26	0.00	
			Commercial/Industrial-LT	2.492	0.000	2.492			0.00			0.00	0.00	0.00	
			Commercial/Industrial-HT	0.541	0.000	0.541			0.00			0.00	0.00	0.00	
			Institutional LT & HT	14.592	0.000	14.592			0.00			0.00	0.00	0.00	
			Agl Related otherthan Non-Agl (Aqua, salt forming etc.)	0.001	0.000	0.001	0.00	0.00	0.00	0.00	0.00	0.00	0.00	0.00	0.00
			Others	0.000	0.000	0.000			0.00			0.00	0.00	0.00	0.00
Sub-total			32.097	0.372	32.469	10.201	0.372	10.573	4.03	0.25	4.28	4.28	0.00		
16	Visakhapatnam	Kasimkota	Residential	44.585	0.000	44.585	1.28		1.28	0.51		0.51	0.51	0.00	
			Agricultural	0.077	17.843	17.920	0.08	17.84	17.92	0.05	12.08	12.13	12.13	0.00	
			Commercial/Industrial-LT	13.437	0.000	13.437			0.00			0.00	0.00	0.00	
			Commercial/Industrial-HT	0.599	0.000	0.599			0.00			0.00	0.00	0.00	
			Institutional LT & HT	3.268	0.000	3.268			0.00			0.00	0.00	0.00	
			Agl Related otherthan Non-Agl (Aqua, salt forming etc.)	0.137	0.000	0.137	0.14	0.00	0.14	0.07	0.00	0.07	0.07	0.07	0.00
			Others	0.000	0.000	0.000			0.00			0.00	0.00	0.00	0.00
Sub-total			62.103	17.843	79.947	1.493	17.843	19.337	0.62	12.08	12.70	12.70	0.00		
Visakhapatnam Circle			Residential	580.400	0.000	580.400	19.190	0.000	19.190	7.57	0.00	7.57	7.57	0.00	
			Agricultural	0.737	69.073	69.810	0.737	69.073	69.810	0.50	46.77	47.27	47.27	0.00	
			Commercial/Industrial-LT	144.584	0.000	144.584	0.000	0.000	0.000	0.00	0.00	0.00	0.00	0.00	
			Commercial/Industrial-HT	1719.150	0.000	1719.150	0.000	0.000	0.000	0.00	0.00	0.00	0.00	0.00	
			Institutional LT & HT	127.955	0.000	127.955	0.000	0.000	0.000	0.00	0.00	0.00	0.00	0.00	
			Agl Related otherthan Non-Agl (Aqua, salt forming etc.)	6.275	0.000	6.275	6.275	0.000	6.275	3.02	0.00	3.02	3.02	3.02	0.00
			Others	0.996	0.000	0.996	0.000	0.000	0.000	0.00	0.00	0.00	0.00	0.00	0.00
Sub-total			2580.099	69.073	2649.171	26.203	69.073	95.275	11.10	46.77	57.86	57.86	0.00		

S.No	Name of circle	Name of Division	Period From Apr-23 To June-23													
			Consumer Category (Separate for each subsidized consumer category)	Billed energy (KWH MU)			Subsidized Billed Energy			Subsidy Due from State Govt.			Subsidy Actually Billed / claimed from State Govt. (As against col.12)	Subsidy Received from State Govt. (As against col.13)	Balance Subsidy yet to be Received from State Govt.	
				Metered energy	Unmetered/assessment energy	Total	Metered (out of col.2)	Un-metered* (out of col.3)	Total	Metered Energy	Un-metered Energy	Total				
																(in kWh)
				1	2	3	4	5	6	7=5+6	10=5X8	11=6x9				12=10+11
17	Rajahmundry	Rajahmundry Town	Residential	115.266	0.000	115.266	1.32		1.32	0.52		0.52	0.52	0.52	0.00	
			Agricultural	0.108	3.007	3.115	0.11	3.01	3.12	0.07	2.04	2.11	2.11	2.11	0.00	
			Commercial/Industrial-LT	29.345	0.000	29.345			0.00			0.00	0.00	0.00	0.00	
			Commercial/Industrial-HT	21.270	0.000	21.270			0.00			0.00	0.00	0.00	0.00	
			Institutional LT & HT	25.866	0.000	25.866			0.00			0.00	0.00	0.00	0.00	
			Agl Related otherthan Non-Agl (Aqua, salt forming etc.)	0.207	0.000	0.207	0.21	0.00	0.21	0.10	0.00	0.10	0.10	0.10	0.10	0.00
			Others	0.030	0.000	0.030			0.00			0.00	0.00	0.00	0.00	0.00
Sub-total			192.092	3.007	195.099	1.635	3.007	4.642	0.69	2.04	2.73	2.73	2.73	0.00		
18	Rajahmundry	Rajahmundry Rural	Residential	67.959	0.000	67.959	4.82		4.82	1.90		1.90	1.90	1.90	0.00	
			Agricultural	0.307	58.596	58.904	0.31	58.60	58.90	0.21	39.67	39.88	39.88	39.88	0.00	
			Commercial/Industrial-LT	15.064	0.000	15.064			0.00			0.00	0.00	0.00	0.00	
			Commercial/Industrial-HT	82.804	0.000	82.804			0.00			0.00	0.00	0.00	0.00	
			Institutional LT & HT	7.399	0.000	7.399			0.00			0.00	0.00	0.00	0.00	
			Agl Related otherthan Non-Agl (Aqua, salt forming etc.)	2.206	0.000	2.206	2.21	0.00	2.21	1.06	0.00	1.06	1.06	1.06	1.06	0.00
			Others	0.768	0.000	0.768			0.00			0.00	0.00	0.00	0.00	0.00
Sub-total			176.507	58.596	235.103	7.333	58.596	65.929	3.17	39.67	42.85	42.85	42.85	0.00		
19	Rajahmundry	Amalapuram	Residential	124.125	0.000	124.125	15.03		15.03	5.93		5.93	5.93	5.93	0.00	
			Agricultural	0.242	17.840	18.082	0.24	17.84	18.08	0.16	12.08	12.24	12.24	12.24	0.00	
			Commercial/Industrial-LT	26.659	0.000	26.659			0.00			0.00	0.00	0.00	0.00	
			Commercial/Industrial-HT	16.385	0.000	16.385			0.00			0.00	0.00	0.00	0.00	
			Institutional LT & HT	5.303	0.000	5.303			0.00			0.00	0.00	0.00	0.00	
			Agl Related otherthan Non-Agl (Aqua, salt forming etc.)	88.038	0.000	88.038	88.04	0.00	88.04	42.41	0.00	42.41	42.41	42.41	42.41	0.00
			Others	0.062	0.000	0.062			0.00			0.00	0.00	0.00	0.00	0.00
Sub-total			260.814	17.840	278.653	103.310	17.840	121.150	48.51	12.08	60.59	60.59	60.59	0.00		
20	Rajahmundry	Kakinada	Residential	137.715	0.000	137.715	2.71		2.71	1.07		1.07	1.07	1.07	0.00	
			Agricultural	0.257	1.238	1.496	0.26	1.24	1.50	0.17	0.84	1.01	1.01	1.01	0.00	
			Commercial/Industrial-LT	33.070	0.000	33.070			0.00			0.00	0.00	0.00	0.00	
			Commercial/Industrial-HT	75.514	0.000	75.514			0.00			0.00	0.00	0.00	0.00	
			Institutional LT & HT	8.001	0.000	8.001			0.00			0.00	0.00	0.00	0.00	
			Agl Related otherthan Non-Agl (Aqua, salt forming etc.)	44.855	0.000	44.855	44.86	0.00	44.86	21.61	0.00	21.61	21.61	21.61	21.61	0.00
			Others	0.022	0.000	0.022			0.00			0.00	0.00	0.00	0.00	0.00
Sub-total			299.435	1.238	300.674	47.823	1.238	49.061	22.85	0.84	23.69	23.69	23.69	0.00		
21	Rajahmundry	Peddapuram	Residential	57.419	0.000	57.419	3.87		3.87	1.53		1.53	1.53	1.53	0.00	
			Agricultural	0.409	13.640	14.049	0.41	13.64	14.05	0.28	9.24	9.51	9.51	9.51	0.00	
			Commercial/Industrial-LT	13.578	0.000	13.578			0.00			0.00	0.00	0.00	0.00	
			Commercial/Industrial-HT	145.854	0.000	145.854			0.00			0.00	0.00	0.00	0.00	
			Institutional LT & HT	23.207	0.000	23.207			0.00			0.00	0.00	0.00	0.00	
			Agl Related otherthan Non-Agl (Aqua, salt forming etc.)	6.621	0.000	6.621	6.62	0.00	6.62	3.19	0.00	3.19	3.19	3.19	3.19	0.00
			Others	0.334	0.000	0.334			0.00			0.00	0.00	0.00	0.00	0.00
Sub-total			247.424	13.640	261.063	10.901	13.640	24.540	4.99	9.24	14.23	14.23	14.23	0.00		
22	Rajahmundry	Jaggampeta	Residential	58.759	0.000	58.759	5.00		5.00	1.97		1.97	1.97	1.97	0.00	
			Agricultural	0.510	46.540	47.050	0.51	46.84	47.35	0.35	31.71	32.06	32.06	32.06	0.00	
			Commercial/Industrial-LT	16.506	0.000	16.506			0.00			0.00	0.00	0.00	0.00	
			Commercial/Industrial-HT	30.033	0.000	30.033			0.00			0.00	0.00	0.00	0.00	
			Institutional LT & HT	6.231	0.000	6.231			0.00			0.00	0.00	0.00	0.00	
			Agl Related otherthan Non-Agl (Aqua, salt forming etc.)	9.239	0.000	9.239	9.24	0.00	9.24	4.45	0.00	4.45	4.45	4.45	4.45	0.00
			Others	0.992	0.000	0.992			0.00			0.00	0.00	0.00	0.00	0.00
Sub-total			122.269	46.840	169.110	14.748	46.840	61.589	6.77	31.71	38.48	38.48	38.48	0.00		
23	Rajahmundry	R.C.Puram	Residential	56.713	0.000	56.713	3.80		3.80	1.50		1.50	1.50	1.50	0.00	
			Agricultural	0.587	15.097	15.685	0.59	15.10	15.68	0.40	10.22	10.62	10.62	10.62	0.00	
			Commercial/Industrial-LT	11.756	0.000	11.756			0.00			0.00	0.00	0.00	0.00	
			Commercial/Industrial-HT	44.380	0.000	44.380			0.00			0.00	0.00	0.00	0.00	
			Institutional LT & HT	2.981	0.000	2.981			0.00			0.00	0.00	0.00	0.00	
			Agl Related otherthan Non-Agl (Aqua, salt forming etc.)	9.386	0.000	9.386	9.39	0.00	9.39	4.52	0.00	4.52	4.52	4.52	4.52	0.00
			Others	0.009	0.000	0.009			0.00			0.00	0.00	0.00	0.00	0.00
Sub-total			125.812	15.097	140.909	13.773	15.097	28.870	6.42	10.22	16.64	16.64	16.64	0.00		

S.No	Name of circle	Name of Division	Period From Apr-23 To June-23												
			Consumer Category (Separate for each subsidized consumer category)	Billed energy (KWH MU)			Subsidized Billed Energy			Subsidy Due from State Govt.			Subsidy Actually Billed / claimed from State Govt. (As against col.12)	Subsidy Received from State Govt. (As against col.13)	Balance Subsidy yet to be Received from State Govt.
				Metered energy	Unmetered/assessment energy	Total	Metered (out of col.2)	Un-metered* (out of col.3)	Total	Metered Energy	Un-metered Energy	Total			
1	2	3	4	5	6	7=5+6	10=5X8	11=6x9	12=10+11	13	14	15=13-14			
24	Rajahmundry	R.C.Varam	Residential	14.685	0.000	14.685	7.01		7.01	2.77		2.77	2.77	0.00	
			Agricultural	0.055	3.280	3.335	0.05	3.28	3.34	0.04	2.22	2.26	2.26	0.00	
			Commercial/Industrial-LT	2.013	0.000	2.013			0.00				0.00	0.00	
			Commercial/Industrial-HT	0.992	0.000	0.992			0.00				0.00	0.00	
			Institutional LT & HT	3.017	0.000	3.017			0.00				0.00	0.00	
			Agri Related otherthan Non-Agri (Aqua, salt forming etc.)	0.000	0.000	0.000	0.00	0.00	0.00	0.00	0.00	0.00	0.00	0.00	0.00
			Others	0.008	0.000	0.008			0.00				0.00	0.00	0.00
			Sub-total	20.770	3.280	24.050	7.065	3.280	10.345	2.80	2.22	5.03	5.03	5.03	0.00
Raja mahendravararam Circle			Residential	632.641	0.000	632.641	43.560	0.000	43.560	17.19	0.00	17.19	17.19	0.00	
			Agricultural	2.475	159.539	162.014	2.475	159.539	162.014	1.68	108.02	109.70	109.70	109.70	0.00
			Commercial/Industrial-LT	147.992	0.000	147.992	0.000	0.000	0.000	0.00	0.00	0.00	0.00	0.00	0.00
			Commercial/Industrial-HT	417.232	0.000	417.232	0.000	0.000	0.000	0.00	0.00	0.00	0.00	0.00	0.00
			Institutional LT & HT	82.004	0.000	82.004	0.000	0.000	0.000	0.00	0.00	0.00	0.00	0.00	0.00
			Agri Related otherthan Non-Agri (Aqua, salt forming etc.)	160.552	0.000	160.552	160.552	0.000	160.552	77.35	0.00	77.35	77.35	77.35	0.00
			Others	2.225	0.000	2.225	0.000	0.000	0.000	0.00	0.00	0.00	0.00	0.00	0.00
			Sub-total	1445.123	159.539	1604.662	206.588	159.539	366.127	96.22	108.02	204.24	204.24	204.24	0.00
25	Eluru	Eluru	Residential	111.559	0.000	111.559	8.62		8.62	3.40		3.40	3.40	0.00	
			Agricultural	0.241	138.047	138.288	0.24	138.05	138.29	0.16	93.47	93.63	93.63	93.63	0.00
			Commercial/Industrial-LT	24.622	0.000	24.622			0.00				0.00	0.00	0.00
			Commercial/Industrial-HT	57.048	0.000	57.048			0.00				0.00	0.00	0.00
			Institutional LT & HT	28.342	0.000	28.342			0.00				0.00	0.00	0.00
			Agri Related otherthan Non-Agri (Aqua, salt forming etc.)	61.003	0.000	61.003	61.00	0.00	61.00	29.39	0.00	29.39	29.39	29.39	0.00
			Others	1.260	0.000	1.260			0.00				0.00	0.00	0.00
			Sub-total	284.075	138.047	422.123	69.864	138.047	207.911	32.95	93.47	126.42	126.42	126.42	0.00
26	Eluru	Nidadavolu	Residential	83.856	0.000	83.856	8.69		8.69	3.43		3.43	3.43	0.00	
			Agricultural	0.221	82.757	82.978	0.22	82.76	82.98	0.15	56.03	56.18	56.18	56.18	0.00
			Commercial/Industrial-LT	20.638	0.000	20.638			0.00				0.00	0.00	0.00
			Commercial/Industrial-HT	125.023	0.000	125.023			0.00				0.00	0.00	0.00
			Institutional LT & HT	8.368	0.000	8.368			0.00				0.00	0.00	0.00
			Agri Related otherthan Non-Agri (Aqua, salt forming etc.)	14.292	0.000	14.292	14.29	0.00	14.29	6.89	0.00	6.89	6.89	6.89	0.00
			Others	0.835	0.000	0.835			0.00				0.00	0.00	0.00
			Sub-total	253.233	82.757	335.990	23.203	82.757	105.960	10.47	56.03	66.50	66.50	66.50	0.00

S.No	Name of circle	Name of Division	Period From Apr-23 To June-23												
			Consumer Category (Separate for each subsidized consumer category)	Billed energy (KWH MU)			Subsidized Billed Energy			Subsidy Due from State Govt.			Subsidy Actually Billed / claimed from State Govt. (As against col.12)	Subsidy Received from State Govt. (As against col.13)	Balance Subsidy yet to be Received from State Govt.
				Metered energy	Unmetered/assessment energy	Total	Metered (out of col.2)	Un-metered* (out of col.3)	Total	Metered Energy	Un-metered Energy	Total			
				1	2	3	4	5	6	7=5+6	10=5X8	11=6x9			
27	Eluru	Bhimavaram	Residential	80.780	0.000	80.780	2.15		2.15	0.85		0.85	0.85	0.85	0.00
			Agricultural	0.105	0.037	0.142	0.11	0.04	0.14	0.07	0.03	0.10	0.10	0.10	0.00
			Commercial/Industrial-LT	23.592	0.000	23.592			0.00				0.00	0.00	0.00
			Commercial/Industrial-HT	52.685	0.000	52.685			0.00				0.00	0.00	0.00
			Institutional LT & HT	12.821	0.000	12.821			0.00				0.00	0.00	0.00
			Agl Related otherthan Non-Agl (Aqua, salt forming etc.)	147.642	0.000	147.642	147.64	0.00	147.64	71.13	0.00	71.13	71.13	71.13	0.00
			Others	0.202	0.000	0.202			0.00				0.00	0.00	0.00
Sub-total				317.828	0.037	317.865	149.898	0.037	149.935	72.05	0.03	72.07	72.07	0.00	
28	Eluru	T.P.Gudem	Residential	91.611	0.000	91.611	4.45		4.45	1.76		1.76	1.76	1.76	0.00
			Agricultural	0.337	20.903	21.240	0.34	20.90	21.24	0.23	14.15	14.38	14.38	14.38	0.00
			Commercial/Industrial-LT	21.109	0.000	21.109			0.00				0.00	0.00	0.00
			Commercial/Industrial-HT	53.696	0.000	53.696			0.00				0.00	0.00	0.00
			Institutional LT & HT	18.910	0.000	18.910			0.00				0.00	0.00	0.00
			Agl Related otherthan Non-Agl (Aqua, salt forming etc.)	58.076	0.000	58.076	58.08	0.00	58.08	27.98	0.00	27.98	27.98	27.98	0.00
			Others	0.036	0.000	0.036			0.00				0.00	0.00	0.00
Sub-total				243.775	20.903	264.679	62.863	20.903	83.766	29.96	14.15	44.12	44.12	0.00	
29	Eluru	J.R.Gudem	Residential	50.818	0.000	50.818	8.95		8.95	3.53		3.53	3.53	3.53	0.00
			Agricultural	0.098	153.331	153.429	0.10	153.33	153.43	0.07	103.82	103.88	103.88	103.88	0.00
			Commercial/Industrial-LT	10.829	0.000	10.829			0.00				0.00	0.00	0.00
			Commercial/Industrial-HT	7.011	0.000	7.011			0.00				0.00	0.00	0.00
			Institutional LT & HT	10.115	0.000	10.115			0.00				0.00	0.00	0.00
			Agl Related otherthan Non-Agl (Aqua, salt forming etc.)	0.475	0.000	0.475	0.48	0.00	0.48	0.23	0.00	0.23	0.23	0.23	0.00
			Others	0.738	0.000	0.738			0.00				0.00	0.00	0.00
Sub-total				80.084	153.331	233.415	9.523	153.331	162.854	3.83	103.82	107.64	107.64	0.00	
30	Eluru	Narsapuram	Residential	80.889	0.000	80.889	7.01		7.01	2.77		2.77	2.77	2.77	0.00
			Agricultural	0.349	0.573	0.922	0.35	0.57	0.92	0.24	0.39	0.62	0.62	0.62	0.00
			Commercial/Industrial-LT	17.750	0.000	17.750			0.00				0.00	0.00	0.00
			Commercial/Industrial-HT	14.795	0.000	14.795			0.00				0.00	0.00	0.00
			Institutional LT & HT	3.594	0.000	3.594			0.00				0.00	0.00	0.00
			Agl Related otherthan Non-Agl (Aqua, salt forming etc.)	86.465	0.000	86.465	86.46	0.00	86.46	41.66	0.00	41.66	41.66	41.66	0.00
			Others	0.135	0.000	0.135			0.00				0.00	0.00	0.00
Sub-total				203.976	0.573	204.549	93.824	0.573	94.397	44.66	0.39	45.05	45.05	0.00	
Eluru Circle			Residential	499.513	0.000	499.513	39.870	0.000	39.870	15.74	0.00	15.74	15.74	15.74	0.00
			Agricultural	1.351	395.649	397.000	1.351	395.649	397.000	0.91	267.88	268.80	268.80	268.80	0.00
			Commercial/Industrial-LT	118.540	0.000	118.540	0.000	0.000	0.000	0.00	0.00	0.00	0.00	0.00	0.00
			Commercial/Industrial-HT	310.258	0.000	310.258	0.000	0.000	0.000	0.00	0.00	0.00	0.00	0.00	0.00
			Institutional LT & HT	82.150	0.000	82.150	0.000	0.000	0.000	0.00	0.00	0.00	0.00	0.00	0.00
			Agl Related otherthan Non-Agl (Aqua, salt forming etc.)	367.953	0.000	367.953	367.953	0.000	367.953	177.26	0.00	177.26	177.26	177.26	0.00
			Others	3.207	0.000	3.207	0.000	0.000	0.000	0.00	0.00	0.00	0.00	0.00	0.00
Sub-total				1382.972	395.649	1778.621	409.174	395.649	804.823	193.92	267.88	461.80	461.80	0.00	
EPD CL			Residential	2080.537	0.000	2080.537	130.470	0.000	130.470	51.50	0.00	51.50	51.50	51.50	0.00
			Agricultural	24.471	677.755	702.226	24.471	677.755	702.226	16.57	458.89	475.46	475.46	475.47	-0.01
			Commercial/Industrial-LT	504.100	0.000	504.100	0.000	0.000	0.000	0.00	0.00	0.00	0.00	0.00	0.00
			Commercial/Industrial-HT	3114.925	0.000	3114.925	0.000	0.000	0.000	0.00	0.00	0.00	0.00	0.00	0.00
			Institutional LT & HT	396.644	0.000	396.644	0.000	0.000	0.000	0.00	0.00	0.00	0.00	0.00	0.00
			Agl Related otherthan Non-Agl (Aqua, salt forming etc.)	542.449	0.000	542.449	542.449	0.000	542.449	261.33	0.00	261.33	261.33	261.33	0.00
			Others	8.855	0.000	8.855	0.000	0.000	0.000	0.00	0.00	0.00	0.00	0.00	0.00
Total				6671.982	677.755	7349.737	697.390	677.755	1375.145	329.40	458.89	788.29	788.30	-0.01	