

Bureau of Energy Efficiency
Ministry of Power, Government of India
4th Floor, Sewa Bhawan
R. K. Puram,
New Delhi- 110066

Subject: Energy Audit Report of Andhra Pradesh Central Power Distribution Corporation Limited (APCPDCL).

Dear Sir,

Please find herewith the Energy Audit Report of Andhra Pradesh Central Power Distribution Corporation Limited (APCPDCL) prepared as per the Bureau of Energy Efficiency regulations for Manner and Intervals for Conduct of Energy Audit in electricity distribution companies (vide Bureau of Energy Efficiency notification dated 6th October 2021).

The Energy Audit Report is for the financial year 2021-2022.

G. Srinivasa Rao

G. Srinivasa Rao
Accredited Energy Auditor (A0251)
East Coast Sustainable Pvt. Ltd.,
6-80/1, Priya Gardens, Beside Raj Bhavan,
P. O. Simhachalam, Near PWD Grounds,
Visakhapatnam, Corporate office,
Andhra Pradesh- 530028. Vijayawada 520002.

V. Ravi
Mr. V. Ravi
Chief General Manager (O&M)
APCPDCL,

**CHIEF GENERAL MANAGER/O&M
APCPDCL:VIJAYAWADA**

G. Srinivasa Rao, MIE
Accredited Energy Auditor (BEE)
CEA-1574, AEA-0251



Annual Energy Audit Report (FY2021-22)



సదా మీసేవలో...

**Andhra Pradesh Central Power Distribution Corporation
Limited (APCPDCL)**

Dr.YSRVidyuthSoudha,
Corporate office Beside Govt. Polytechnic college,
ITI Road,Vijayawada-520008

Conducted By



M/s EAST COAST SUSTAINABLE (P) LTD
6-80/1,Priya Gardens, P.O.-Simhachalam, Visakhapatnam,
Andhra Pradesh – 530028
CIN: U74999AP2018PTC108807
www.eastcoast.net.in

July-2022

TABLE OF CONTENTS

ACKNOWLEDGEMENT	i
STUDY TEAM	ii
TABLE OF CONTENTS	iv
1. EXECUTIVE SUMMARY.....	1
1.1 ENERGY ACCOUNTS AND PERFORMANCE FOR FY 2021-22.....	1
1.1.1 DISCOM WIDE ENERGY ACCOUNTING.....	1
2. SUMMARY OF CRITICAL ANALYSIS OF ENERGY AUDITOR AND MANAGEMENT ANALYSIS	6
2.1 CRITICAL ANALYSIS BY ENERGY AUDITOR.....	6
2.2 SUMMARY OF DISCOM MANAGEMENT ANALYSIS.....	9
3. BACKGROUND.....	12
3.1 EXTANT REGULATIONS AND ROLE OF BEE	12
3.2 PURPOSE OF AUDIT AND ACCOUNTING REPORT	15
3.3 PERIOD OF ENERGY AUDITING AND ACCOUNTING	15
4. INTRODUCTION OF DISCOM.....	16
4.1 NAME AND ADDRESS OF DESIGNATED CONSUMER	16
4.2 NAME AND DETAILS OF ENERGY MANAGER AND AUTHORISED SIGNATORY OF DC	16
4.3 SUMMARY PROFILE OF DC	16
4.3.1 ASSETS	16
4.3.2 ENERGY FLOW	17
4.3.3 CONSUMER BASE	17
4.3.4 SALIENT FEATURES.....	20
5. DISCUSSION AND ANALYSIS	21
5.1 ENERGY ACCOUNTS FOR PREVIOUS YEARS.....	21
5.2 ENERGY ACCOUNTS AND PERFORMANCE OF FY 2021-22	24
5.2.1 DISCOM WIDE ENERGY ACCOUNTING.....	24
5.2.2 DIVISION WISE LOSSES.....	27
5.2.3 VOLTAGE WISE INPUT AND LOSSES.....	29
5.3 ENERGY CONSERVATION MEASURES ALREADY TAKEN AND PROPOSED FOR FUTURE.....	29
5.4 CRITICAL ANALYSIS BY ENERGY AUDITOR.....	32
5.4.1 STATUS OF COMPLIANCE TO BEE REGULATIONS	32

5.4.2	AGRICULTURAL CONSUMPTION.....	40
5.4.3	11KV FEEDER METERING AND ENERGY AUDIT.....	40
5.4.4	CATEGORY WISE SUBSIDY FOR FY 2021-22.....	40
5.4.5	ANALYSIS ON T&D LOSS AND AT&C LOSS	40
5.5	INCLUSION AND EXCLUSIONS.....	42
6.	NOTES OF THE EA/EM ALONG WITH QUERIES AND REPLIES TO DATA GAPS	43
7.	ANNEXURES.....	44
7.1	INTRODUCTION OF VERIFICATION FIRM.....	44
7.2	MINUTES OF MEETING WITH THE DISCOM TEAM.....	44
7.3	CHECK LIST PREPARED BY AUDITING FIRM	45
7.4	BRIEF APPROACH, SCOPE & METHODOLOGY FOR AUDIT	45
7.5	INFRASTRUCTURE DETAILS.....	46
7.6	ELECTRICAL DISTRIBUTION SYSTEM.....	46
7.7	POWER PURCHASE DETAILS	47
7.8	LINE DIAGRAM (SLD)	47
7.9	CATEGORY OF SERVICE DETAILS (WITH CONSUMER AND VOLTAGE-WISE).....	49
7.10	LIST OF DOCUMENTS VERIFIED WITH EACH PARAMETER:	49
7.11	BRIEF DESCRIPTION OF UNIT	50
7.12	LIST OF PARAMETERS ARRIVED THROUGH CALCULATION OR FORMULAE WITH LIST OF DOCUMENTS AS SOURCE OF DATA.....	50

ACKNOWLEDGEMENT

East Coast Sustainable Pvt Limited(ECSPL)places on records its deep gratitude to the progressive management of **Andhra Pradesh Central Power Distribution Corporation Limited (APCPDCL), Vijayawada**for entrusting the work of Annual Energy Audit for FY 2021-2022 as per BEE regulations.

ECSPL wishes to thank the following officials for their kind support extended during Annual Energy Audit.

- Mr. V.Ravi, CGM/O&M
- Mr. Syed Asif, EE/QC/APCPDCL
- Mr. P. Yhoganand, GM/IT
- Mr. A. Ram Das, CGM/Finance
- Mr.K.Linga Murthy Gm/LMC,CSC&EA
- Mr.K.J.Thomas EE/LMC,CSC&EA
- Mr. V.Sai Vijay, Dy.EE
- Mrs. T.Srilatha, AEE

ECSPL also wishes to thank all other executives and staff of APCPDCL for their excellent cooperation and support for successful completion of Annual Energy audit.

**ANNUAL ENERGY AUDIT TEAM
EAST COAST SUSTAINABLE PRIVATE LIMITED
VISAKHAPATNAM**

STUDY TEAM

Team-1: Energy Audit Cell of DISCOM

Sr. No	Name	Designation	Wing	Email ID	Contact Number
Nodal Officer					
1	Mr. V.Ravi	CGM/O&M	O&M	cgmopnaapcpdcl@gmail.com	9440811744
Energy Manager					
2	Mr. Syed Asif	EE/QC /APCPDCL	QC	syedasif30101971@gmail.com	8331019985
Information Technology Manager					
3	Mr. P. Yhoganand	GM/IT	IT	gmit-sap@apcpdcl.in	9490618834
Financial Manager					
4	Mr.V.V.G.Krishna Murthy	CGM/Finance	Finance	cgm-finance@apcpdcl.in	9440812333
Other Member of Energy Cell					
5	Mr. K.Linga Murthy	GM/LMC, CSC&EA	Energy Audit	gmeaapcpdcl@gmail.com	8331094199
6	Mr. K.J.Thomas	EE/LMC,CSC&EA	Energy Audit	gmeaapcpdcl@gmail.com	9440831870
7	Mr. V.Sai Vijay	Dy.EE/EA	Energy Audit	gmeaapcpdcl@gmail.com	7382624494
8	Mrs. T.Srilatha	AEE/EA	Energy Audit	gmeaapcpdcl@gmail.com	9440817565

Annual Energy Audit Report of APCPDCL, Vijayawada

Team-2: Energy Audit Team of EmAEA

Sr. No	Name	Qualification	EmAEA/AEA/E A/EM Registration No.	Experience in years	Sector
Team Leader					
1	Mr. G. Srinivasa Rao	B. Tech Mechanical, PGD Energy, Management MS (Environmental Management and Policy)	AEA-0251	22	All
Team Head/Sector Expert					
2	Mr. R.V. Ramana Rao	B.E, Electrical	CEA-1600	33	DISCOM
Certified Energy Auditor					
3	Mr. Y. Murali Krishna	B.E, Mechanical	CEA-5012	33	All
Team Member					
4	Mr. B. Dileep	B.E, (Electrical)	-	7	-
5	Mr. K. Lokeswara Rao	M. Tech (Mechanical)	-	1	-

List of Tables

Table- 1 Details of Energy Manager and Authorized Signatory of DC	16
Table- 2 Infrastructure Details	17
Table- 3 Energy Flow of APCPDCL	17
Table- 4 Category wise Consumer Details	18
Table- 5 Metering Status at different Voltage Levels.....	18
Table- 6 Net Energy Input to APCPDCL	24
Table- 7 Summary of Losses of APCPDCL	24
Table- 8 Category wise Energy Account of APCPDCL.....	25
Table- 9 Division wise Performance.....	27
Table- 10 Voltage wise Input, Sale and Loss	29
Table- 11 Abstract of Solar Roof Top Net Metering Applications Received So Far in APCPDCL as on 01.04.2021	30
Table- 12 Status of Compliance to BEE Regulation	32
Table- 13 Category wise subsidy of APCPDCL.....	40
Table- 14 Range of Technical and AT&C losses	41
Table- 15 Divisions with High T&D loss	41
Table- 16 Divisions with Low Collection Efficiency	41
Table- 17 Category wise Collection Efficiency.....	42
Table- 18 Query EA by and response by EM	43

1. EXECUTIVE SUMMARY

Bureau of Energy Efficiency (BEE) notified the Bureau of Energy Efficiency (Manner and Intervals for Conduct of Energy Audit (Accounting) in Electricity Distribution Companies) Regulations, 2021 on 6th October 2021. As per the regulation, all Electricity Distribution Companies are mandated to conduct annual energy audit and periodic energy accounting on quarterly basis.

Owing to the impact of energy auditing on the entire distribution and retail supply business and absence of an existing framework with dedicated focus on the same, it was imperative to develop a set of comprehensive guidelines that all Distribution utilities across India can follow and adhere to.

1.1 ENERGY ACCOUNTS AND PERFORMANCE FOR FY 2021-22

1.1.1 DISCOM WIDE ENERGY ACCOUNTING

The net energy input to the DISCOM for FY 2021-2022 is estimated and presented in the following table:

S.No	Parameters	Period From 2021 To 2022
1	Input Energy purchased (MU)	15591.84
2	Transmission loss (%)	4.26%
3	Transmission loss (MU)	664.21
4	Energy sold outside the periphery (MU)	18.73
5	Open access sale (MU)	345.30
6	EHT sale	899.41
7	Net input energy (received at DISCOM periphery or at distribution point)-(MU)	15236.43

The technical losses and AT & C losses for FY 2021-2022 are estimated and presented in the following table:

Total Losses	T&D Loss		Collection Efficiency (%)	AT& C Loss (%)
	T&D Loss (MU)	T&D Loss (%)		
	1226.00	8.05%	97.87%	10.01%

Annual Energy Audit Report of APCPDCL, Vijayawada

The total sales (metered and assessed) for various consumer categories are presented in the following table:

S.No	Type of Consumers	Category of Consumers (EHT/HT/LT/Others)	Voltage Level (Voltage)	No of Consumers	Total Consumption (In MU)
1	Domestic	Lt Cat-1	LT	3958615	5337.51
2	Commercial	Lt Cat-II	LT	439564	914.50
3	IP Sets	Lt-VA II	LT	399394	1875.95
4	Hor. & Nur. & Coffee/Tea & Rubber (Metered)	Lt-VA V	LT	4235	4.08
5	Hor. & Nur. & Coffee/Tea & Rubber (Flat)	HT3 B	11KV	2	0.035
6	Heating and Motive Power	HT 3c	11KV	2	0.99
7	Water Supply	LT IVA	LT	19028	77.044
8	Public Lighting	LT IVA	LT	11877	149.54
9	HT Water Supply	HT IV A	11KV	89	40.40
10	HT Industrial	HT IIIA	11kv	2018	884.50
11	Industrial (Small)	LT IIIB,D	LT	1873	10.95
12	Industrial (Medium)	LT IIIA	LT	17812	470.89
13	HT Commercial	HT II A2	11kv	1221	295.69
14	Applicable to Government Hospitals & Hospitals	HT IV B	11kv	77	32.91
15	Lift Irrigation Schemes/Lift Irrigation Societies	HT V E	11kv	272	28.61
16	HT Res. Apartments Applicable to all areas	HT I B	11KV	27	10.67
17	Mixed Load	LT VA (i),(ii),(iii),(v)	LT	4427	9.82
18	Government offices and department	LT IV B	LT	29816	64.10
19	Function Halls/Auditoria	HT2 A4	11KV	135	5.85
20	Startup power	HT2 B	11KV	1	0.028
21	Religious Places	HT 4c	11KV	8	1.39
22	Railway Traction	HT 4D	132KV	12	392.60
23	Aqua culture&Animal Husbandry	HT 5 B	11KV	45	18.05

Annual Energy Audit Report of APCPDCL, Vijayawada

S.No	Type of Consumers	Category of Consumers (EHT/HT/LT/Others)	Voltage Level (Voltage)	No of Consumers	Total Consumption (In MU)
24	Sugarcane Crushing	5(A)(iv)	LT	11	0.005
25	Religious places	Lt 4(c)(i)	LT	10007	11.09
26	Aquaculture&Animal Husbandry	Lt 5(B)	LT	21862	1061.50
27	Floriculture in Green House	Lt 5(A)(vi)	LT	6	0.012
28	NTR SUJALA PADAKAM	Lt 4(A)	LT	278	2.008
29	Temporary supply	LT2,3,4,5	LT	154	0.33
30	Green Power	HT 2D	11KV	1	0.031
31	Energy Intensive Industries(Ferro Alloy Indu, PV ingots)	HT 3c	33KV	1	6.59
32	Agro Based cottage industries	LT 5D	LT	137	0.59
33	HT Industrial	HT IIIA	33kv	201	1688.25
34	HT Industrial	HT IIIA	132kv	12	505.90
35	HT Commercial	HT II A2	33kv	29	62.91
36	Applicable to Government Hospitals & Hospitals	HT IV B	33kv	6	16.40
37	Lift Irrigation Schemes/Lift Irrigation Societies	HT V E	33kv	16	22.53
38	Lift Irrigation Schemes/Lift Irrigation Societies	HT V E	132kv	1	0.89
39	HT Res. Apartments Applicable to all areas	HT I B	33KV	4	2.49
40	Startup power	HT2 B	33KV	41	2.77
	Total			4923317	14010.44

1.1.2 ENERGY CONSERVATION MEASURES ALREADY TAKEN AND PROPOSED FOR FUTURE

Realizing the need for energy conservation of energy and its efficient use, Government of AP has constituted state energy conservation mission (SECM), which was registered as a society under the AP Societies registration Act and designated as state designated agency (SDA) to coordinate, regulate and enforce the provisions of the energy conservation Act 2001, with in the state of AP.

As a part of energy conservation APCPDCL has formed energy conservation cell at corporate office level and circle level to implement the provisions of energy conservation Act, 2001. APCPDCL has given highest priority for promotion of efficient use of energy and its conservation.

Energy conservation and energy efficiency measures help to avoid wasteful usage of energy with very less investment and it is also the easiest solution to bridge the gap between demand and supply.

AP state has pioneered implementation of energy efficiency projects in lighting, ceiling fans and Agriculture pump sets. The schemes are expected to result in reduced government subsidies and quality day time power for Agriculture. They are likely to reduce tail end distribution losses as well.

- **Off-grid Solar pump set Scheme:**

AP started off-grid solar pump scheme in which new agriculture consumers are provided with off-grid solar pumps. The use of solar pumps is going to relieve APCPDCL from supplying power to the formers during day.

- **Solar roof top scheme:**

For promoting solar rooftop systems in large scale, AP state government has announced policy for net metering and gross metering for grid connected solar rooftop system.

- **DSM based Efficient Lighting Programme (DELP):**

APCPDCL has implemented DELP Programme as a part of energy conservation. APCPDCL is also implemented Distribution of energy efficient fans programme and Energy efficient pump sets (EEPS) scheme.

Apart from these measures APCPDCL followed DSM measures (Demand Side Management) while releasing of new agricultural services duly ensuring proofs of purchase of 5 star rated pump sets with smart control panel having capacitor.

Awareness programs are organized on energy conservation throughout the year regularly apart from National Conservation week during the period from 14th December to 20th December, exhibiting posters, distributing pamphlets for promoting star rated / modern appliances with the support of APSECM (Nodal Agency).

Table- 1Abstract of Solar Roof Top Net Metering Applications Received So Far in APCPDCL as on 01.04.2022

S.No.	Name of the Circle		No. of Roof Top Units applications received up to MAR/2022		Technical feasibility issued up to MAR/2022		No. of Roof Top Units Synchronised with Grid up to MAR/2022	
			Nos.	Capacity in KW	Nos.	Capacity in KW	Nos.	Capacity in KW
1	APCPDCL	Vijayawada	1167	25752	1143	24877	787	14610
2		Guntur	859	28083.4	761	20862.85	391	14121.55
3		CRDA	215	10431.99	194	7098.99	121	4720.49
4		Ongole	481	50800.26	358	23433.46	243	13446.41
Total			2722	115067.65	2456	76272.30	1542	46898.45

APCDPCL is undertaking various works for network system strengthening works and for enhancing the reliability of the supply to the consumers.

The following works are undertaken in APCPDCL during the FY 21-22

- a. New 33KV Feeder
- b. New 11KV feeder
- c. Replacement of old conductor of 33KV Feeder
- d. Replacement of old conductor of 11KV Feeder
- e. Replacement of old LT conductor
- f. Replacement ofLT conductor by AB Cable
- g. Replacement of old DTR
- h. Augmentation of PTR

2. SUMMARY OF CRITICAL ANALYSIS OF ENERGY AUDITOR AND MANAGEMENT ANALYSIS

2.1 CRITICAL ANALYSIS BY ENERGY AUDITOR

COMPLIANCE TO BEE REGULATION:

The DISCOM has been submitting quarterly periodic energy accounts as per BEE regulations as well as posting the details on its website. The DISCOM also constructed Energy Audit Cell as per the regulations

AGRICULTURAL CONSUMPTION:

Consumption towards Agricultural consumers is mostly assessed. The DC uses methodology of Indian Statistical Institute (ISI) for this purpose. The division wise agricultural consumption for the FY 2021-22 is presented as Annexure-5.

11KV FEEDER METERING AND ENERGY AUDIT:

All 11kv feeders total 3440 are communicable with AMR meters. The sample 11kV feeder wise energy audit is presented as Annexure-6.

CATEGORY WISE SUBSIDY FOR FY 2021-22:

The total approved subsidy amount is Rs 1992.28 Cr for FY 2021-22. Out of 1992.28 Cr booked Rs. 1916.91 Cr has been received.

ANALYSIS ON T&D LOSS AND AT&C LOSS:

- % Losses –Division wise:

The range of T&D losses, collection efficiency and AT&C losses among the divisions is tabulated below:

Table: Range of Technical and AT&C losses

Description	Data
T&D loss	8.05%
T&D loss Range	5.37% to 11.32%
Division With highest T&D loss	MACHERLA
Division With lowest T&D loss	VJA TOWN
Collection Efficiency	97.87%
Collection Efficiency Range	90.14% to 101.39%

Annual Energy Audit Report of APCPDCL, Vijayawada

AT & C loss (%)	10.01%
AT & C loss Range	4.56% to 18.29%
Division With highest AT&C loss	GUDIWADA
Division With lowest AT&C loss	VJA TOWN

The following divisions of the DISCOM are having T&D losses more than the average value and requires special attention

Table: Divisions with High T&D loss

S No	Average T&D Loss	Divisions with More than Average T&D loss	T&D Loss %
1	8.05%	ADDANKI	8.59%
2		KANDUKUR	8.71%
3		DARSI	8.72%
4		MACHILIPATNAM	8.95%
5		KANIGIRI	8.95%
6		GUDIWADA	9.35%
7		MARKAPURAM	9.84%
8		VUYYURU	9.96%
9		NUZVIDU	10.44%
10		NARASARAOPET	11.21%
11		MACHERLA	11.32%

The following divisions of the DISCOM are having Collection Efficiency less than the average value and requires special attention:

Divisions with Low Collection Efficiency

S No	Average Collection Efficiency	Divisions with Less than Average Collection Efficiency	Collection Efficiency %
1	97.87%	GUDIWADA	90.14%
2		MACHILIPATNAM	93.92%
3		CHIRALA	94.21%
4		BAPATLA	94.60%
5		AMARAVATHI	94.80%
6		MACHERLA	95.55%
7		VIJAYAWADA RURAL	97.58%
8		ONGOLE	97.74%

CATEGORY WISE LOSSES:

Category wise input energy cannot be estimated on account of mixed feeders. Accordingly, T&D Losses and AT&C Losses for consumer categories could not be provided. However, collection efficiencies of various consumer categories are tabulated below:

Category wise Collection Efficiency

Sl. No.	Category	Collection Efficiency
1	Residential	93.72%
2	Agricultural	111.57%
3	Commercial/Industrial-LT	97.51%
4	Commercial/Industrial-HT	98.73%
5	Others	85.68%
Overall		97.87%

2.2 SUMMARY OF DISCOM MANAGEMENT ANALYSIS

It is to inform that APCPDCL was incorporated to undertake the Retail supply and distribution business in Krishna, Guntur and Prakasam districts of Andhra Pradesh state with effect from 1-4-2020.

To comply with the Regulation under the Energy conservation act 2001 called Bureau of Energy Efficiency (Manner and Intervals for Conduct of Energy Audit in electricity distribution companies) Regulations, 2021, centralized energy accounting and audit cell was created with chief general manager (O&M) as nodal officer and General Manager/IT, CGM/Finance, Dy.EE/IPC&RAC as members for reporting annual & periodic energy accounting as per notification issued by BEE and same was informed to BEE vide refLr.No:GM/LMC/CSC & EA/Dy.EE/ EA/ F.No./D. No:679 /21,Dt:16 .12.21.

AGRICULTURAL CONSUMPTION:

APCPDCL is following the Indian Statistical Institute (ISI) methodology for assessing the free agricultural consumption. In this methodology, per Hp consumption is being arrived from the meters fixed on the LV side of the sampled Agl DTRs in different areas and the total agricultural consumption is extrapolated from the per HP consumption.

The estimated agricultural consumption per KVA per DTR depends on the total connected load, type of crop raised, seasonal variation, geographical conditions and water table. Therefore, per KVA consumption of sample DTR varies from capacity to capacity and area to area.

APCPDCL has taken initiative as per the GOAP directives to provide meters to unmetered agriculture consumer to implement DBT in the state.

11KV FEEDER METERING AND ENERGY AUDIT:

There are 3440 11KV feeders existed in the Jurisdiction of APCPDCL at the end of the FY 2021-22. Energy audit dashboard was incorporated to monitor and to take the corrective measures for reducing the 11KV& LT feeder losses. In energy audit dash board, sales data will be fetched automatically from Centralize Billing System (CBS) data base. However presently 11KV feeder inputs are entered manually.The automatic fetching of energy input data from AMR meters will be incorporated in the energy audit dashboard.

SUBSIDY FOR FY-2021-22:

Andhra Pradesh Electricity Regulatory Commission had determined subsidy amounts under sec.65 of the electricity act 2003, and subsidy requirement estimated to Rs.1992.28 Cr to extend tariff concession / free power to certain class of consumers as per the various govt orders. Out of Rs.1992.28 Cr subsidy determined by the APERC, Rs.1916.91 Cr received.

Direct Benefit Transfer (DBT) policy may be adopted for various subsidy schemes for the payment of energy bill. Under the DBT scheme, the government shall deposit the entire

amount towards electricity bills in the accounts of the agricultural consumer. The consumers will then pay the energy bill to APCPDCL.

DBT will be beneficial for the State governments because it will ensure that the subsidy reaches the entitled and genuine consumers who are entitled. It will benefit the distribution company by making sure that the subsidy dues are received within the time.

ANALYSIS OF T&D LOSS AND AT&C LOSS:

Distribution loss of APCPDCL is estimated to be 8.05% for the FY 2021-22. APCPDCL is undertaking various works for system strengthening and to reduce technical & commercial losses.

The following works were proposed in APCPDCL to reduce technical losses further.

- a. New 33KV Feeder
- b. New 11KV feeder
- c. Replacement of old conductor of 33KV Feeder
- d. Replacement of old conductor of 11KV Feeder
- e. Replacement of old LT conductor
- f. Replacement of LT conductor by AB Cable
- g. Replacement of old DTRs
- h. Augmentation of PTRs
- i. Conversion of LT line from 1-Phase to 3-Phase where ever required.

The following measures were under taken in APCPDCL to reduce commercial losses.

- j. Conducting intensive inspections on regular basis in theft prone areaby DPE wing in coordination with operation wings.
- k. Laying of AB cable to prevent direct tapping cases.
- l. Improvement of IRDA Scan Percentage.
- m. Attending the exceptional list properly.
- n. Regularizing the water works, Street light services.

Collection efficiency:The prepaid metering works proposed under RDSS scheme for covering 100% Govt. Offices for clearance of govt arrears. It is also proposed for prepaid metering for all other consumers to ensure 100% recovery, that too before the (Meter reading, Billing, collection(MBC) cycle, which would help in increasing the collection efficiency.

For the defaulters, who are not paying the bills on time, the prepaid smart meters are a good solution, as the habit of late payment will be changed by this mode of payment.

With the installation of Prepaid Meters, the O&M / A&G Expenditures would reduce,as the expenses related to Meter Reading, Revenue Collection, Bill printing &Distribution will no longer be needed.

% OF LOSSES VOLTAGE WISE:

Presently there is no accurate mechanism to separate the 11KV & LT losses as there is 100% DTR metering is not completed. However, 100% DTR metering will be installed under RDSS scheme as per the time line given in the regulation.

% LOSSES & COLLECTION EFFICIENCY DIVISION WISE:

Macherla, Narasaraopeta divisions in Guntur circle and Kanigiri, Markapur, Addanki, Kandukuru & Darsi divisions in Ongole circle and Machilipatnam, Guduwada, Nuzvidu & Vuyyuru divisions in Vijayawada circles are agricultural predominant areas, where cultivation is based on underground water. Supply of water is majorly through water pump sets only. In some of the division areas ground water level depleted and farmers are using high capacity motors for cultivation causing high technical losses.

Machilipatnam, Guduwada & Vuyyuru divisions is also having more Aqua culture services. In these areas conducting raids with vigilance wing along with operation wing to regularize the additional loads and to curb the theft of energy. Due to additional loads DTRs getting overloaded. Which causes unbalanced loads and results in more distribution losses.

The villages in the above divisions are located bit scattered and because of that length of lines are high compared to other rural areas. Hence there are more I²R losses in these areas.

However APCPDCL is taking all necessary measures to minimise the technical & commercial losses. APTs police stations and DPE squad were established in each circle to prevent the theft of energy.

Some of the divisions in the jurisdiction of APCPDCL are under developed and majority of the population migrates to other places for lively hood. Hence regular payments will not be done in these areas. The collection efficiency of these divisions is below the average collection efficiency of the Discom. Due to covid restrictions defaulters list was unable to operate properly to collect the demand and arrears.

These divisions are as predominantly agriculture area and Industrial consumption is less. On account of more agricultural consumption, collection efficiency is less compared with other divisions. The demand raised on govt services and subsidised consumers are not realised fully.

However the overall collection efficiency of the APCPDCL is improved comparing with previous Financial year. The collection efficiency for this financial year i.e. for FY-2021-22 is 97.87%. APCPDCL is taking necessary measures by Introducing smart prepaid meters & Direct Benefit Transfer (DBT) scheme to improve the collection efficiency further.

CATEGORY WISE COLLECTION EFFICIENCY:

The collection efficiency of APCPDCL for the FY 2021-22 is 97.87%. The collection efficiency of the Discom has been Improved compared with previous year (FY 2020-21) which is 87.53%. However prepaid metering works are proposed under RDSS scheme for improving collection efficiency to 100%.

3. BACKGROUND

3.1 EXTANT REGULATIONS AND ROLE OF BEE

Bureau of Energy Efficiency (BEE) notified the Bureau of Energy Efficiency (Manner and Intervals for Conduct of Energy Audit (Accounting) in Electricity Distribution Companies) Regulations, 2021 on 6th October 2021. As per the regulation, all Electricity Distribution Companies are mandated to conduct annual energy audit and periodic energy accounting on quarterly basis.

Owing to the impact of energy auditing on the entire distribution and retail supply business and absence of an existing framework with dedicated focus on the same, it was imperative to develop a set of comprehensive guidelines that all Distribution utilities across India can follow and adhere to.

These Regulations for Energy audit in Electricity Distribution Companies provides broad framework for conduct of Annual Energy Audit though and Quarterly Periodic Energy Accounting with necessary Pre-requisites and reporting requirements to be met.

The extant regulations relevant or reproduced as under,

A. Pre-requisites for annual energy audit and periodic energy accounting: every electricity distribution company shall undertake all actions as may be required for the annual energy audit and periodic energy accounting before the start of the relevant financial year, including the following actions, namely: —

- i. The identification and mapping of all of the electrical network assets;
- ii. The identification and mapping of high tension and low-tension consumers;
- iii. The development and implementation of information technology enabled energy accounting and audit system, including associated software;
- iv. The electricity distribution company shall ensure the installation of functional meters for all consumers, transformers and feeders: Provided that meter installation may be done in a phased manner within a period of three financial years from the date of the commencement of these regulations in accordance with the trajectory Setout in the First Schedule;
- v. All distribution transformers (other than high voltage distribution system up to 25KVA and other distribution system below 25 KVA) shall be metered with communicable meters. And existing noncommunicable distribution transformer meters shall be replaced with communicable meters and integrated with advanced metering infrastructure;
- vi. The electricity distribution company shall establish an information technology enabled system to create energy accounting reports without any manual interference: Provided that such system may be established—
 - (i) Within a period of three years from the date of the commencement of these regulations in case of urban and priority area consumers; and
 - (ii) Within five years from the date of the commencement of these regulations in case of rural consumers;

(g) The electricity distribution company shall create a centralized energy accounting and audit cell comprising of—

- a nodal officer, an energy manager and an information technology manager, having professional experience of not less than five years; and
- a financial manager having professional experience of not less than five years;

(h) Any other requisite that Bureau may direct for energy audit and accounting purpose.

B. Reporting requirements for annual energy audit and periodic energy accounting:

- i. Every electricity distribution company shall designate a nodal officer, who shall be a full-time employee of the electricity distribution company in the rank of the Chief Engineer or above, for the purpose of reporting of the annual energy audit and periodic energy accounting and communicate the same to the Bureau. Every electricity distribution company shall ensure that the energy accounting data is generated from a metering system or till such time the metering system is not in place, by an agreed method of assumption as may be prescribed by the State Commission.
- ii. Metering of distribution transformers at High Voltage Distribution System up to 25KVA can be done on cluster meter installed by each electricity distribution company.
- iii. The energy accounting and audit system and software shall be developed to create monthly, quarterly and yearly energy accounting reports.
- iv. Every electricity distribution company shall provide the details of the information technology system in place as specified in clause (f) of regulation 5 that ensures minimal manual intervention in creating the energy accounting reports and any manual intervention of any nature, in respect of the period specified therein, shall be clearly indicated in the periodic energy accounting report.

C. Manner of annual energy audit and periodic energy accounting:

- i. Every annual energy audit and periodic energy accounting under these regulations shall be conducted in the following manner, namely: —
- ii. Verification of existing pattern of energy distribution across periphery of electricity distribution company; and
- iii. Verification of accounted energy flow submitted by electricity distribution company at all applicable voltage levels of the distribution network:
 - Energy flow between transmission and 66kV/33kV/11kV incoming distribution feeders;
 - Energy flow between 66kV/33kV outgoing and 11kV/6.6kV incoming feeders;
 - Energy flow between 11 kV/6.6kV feeders and distribution transformers, or high voltage distribution system;
 - Energy flow between distribution transformer, or high voltage distribution system to endconsumer, including ring main system;

- Energy flow between Feeder to end-consumer; and
 - Energy flow between 66/33/11 kV directly to consumer.
- iv. The accredited energy auditor, in consultation with the nodal officer of the electricity distribution company shall:
- Develop a scope of work for the conduct of energy audit required under these regulations;
 - Agree on best practice procedures on accounting of energy distributed across the network; and
 - Collect data on energy received, and distributed, covered within the scope of energy audit.
- v. The accredited energy auditor shall:
- Verify the accuracy of the data collected in consultation with the nodal officer of the electricity distribution companies as per standard practice to assess the validity of the data collected; and
 - Analyse and process the data with respect to:
 - ✓ Consistency of data monitoring compared to the collected data;
 - ✓ Recommendations to facilitate energy accounting and improve energy efficiency.
 - ✓ With respect to the purpose of energy accounting in reducing losses for the electricity distribution company.

D. Prioritization and preparation of action plan:

- i. The annual energy audit report submitted by accredited energy auditor in consultation with the nodal officer and periodic energy accounting report submitted by energy manager of the electricity distribution company shall include following activities, namely:
- ii. data collection and verification of energy distribution:
- Monthly energy consumption data of consumers and system metering from electricity distribution company at following voltage levels:
 - 33/66/132 kV levels, including 33/66/132kV feeder and Sub-station;
 - 11/22 kV levels, including 11/22 kV feeder and Distribution Sub-station;
 - 440 V level, including Distribution Transformer and low-tension consumer;
- iii. Input energy details for all metered input points;
- Boundary meter details;
 - Source of energy supply (e.g. electricity from grid or self-generation), including generation from renewables.
 - Review of the current consumption practices in order to identify the energy loss in the system;
- iv. Data verification, validation and correction—
- A monitoring and verification protocol to quantify on annual basis the impact of each measure with respect to energy conservation and cost reduction for reporting to Bureau and the concerned State designated agency;

- Verification and correction of input energy, taking into account the following—
 - ✓ Recorded system meter reading by metering agency;
 - ✓ All the input points of transmission system;
 - ✓ Details provided by the transmission unit;
 - ✓ Relevant records at each electricity test division for each month;
 - ✓ Recorded meter reading at all export points (where energy sent outside the State is from the distribution system); and
 - ✓ System loading and corresponding infrastructure;
- Energy supplied to Open Access Consumers which is directly purchased by Open Access Consumers from any supplier other than electricity distribution company; and
- Verify and validate the system metering data provided by metering agency through random field visit (particularly for data irregularity).

3.2 PURPOSE OF AUDIT AND ACCOUNTING REPORT

Energy Accounting means accounting of all energy inflows at various voltage levels in the distribution periphery of the network, including renewable energy generation and open access consumers, and energy consumption by the end consumers. Energy accounting and a consequent annual energy audit would help to identify areas of high loss and pilferage, and thereafter focus efforts to take corrective action.

3.3 PERIOD OF ENERGY AUDITING AND ACCOUNTING

The present Annual Energy Audit and accounting is for the period FY 2021-2022 and is the second Annual Audit under BEE regulations 2021.

4. INTRODUCTION OF DISCOM

4.1 NAME AND ADDRESS OF DESIGNATED CONSUMER

Name of the Designated Consumer: APCPDCL
Andhra Pradesh Central Power Distribution Corporation Limited

Address:

Dr. YSRVidyuthSoudha, Corporate office
Beside Govt. Polytechnic college, ITI road
Vijayawada-520008.

4.2 NAME AND DETAILS OF ENERGY MANAGER AND AUTHORISED SIGNATORY OF DC

Table- 2Details of Energy Manager and Authorized Signatory of DC

Details of Authorized Signatory	Details of Energy Manager
Mr. V.Ravi CGM/O&M, Nodal Officer Mobile No: 9440811744	Mr. Syed Asif EE/Quality control/APCPDCL, Energy Auditor Mobile No: 8331019985 Email: syedasif30101971@gmail.com

4.3 SUMMARY PROFILE OF DC

4.3.1 ASSETS

Andhra Pradesh Central Power Distribution Corporation Limited (APCPDCL), Vijayawada was established with effect from 01.04.2020 to cater the electricity needs of three districts in Andhra Pradesh state, viz. Distribution – Bifurcation of Andhra Pradesh Southern Power Distribution Company Limited, as Andhra Pradesh Southern Power Distribution Company Limited and Andhra Pradesh Central Power Distribution Corporation Limited.

APCPDCL has a vast infrastructure facility in its operating area with the following infrastructure details:

Table- 3 Infrastructure Details

Sl. No.	Particulars	As on 31 st March 2021	As on 31 st March 2022
1	Number of circles	3	3
2	Number of divisions	20	21
3	Number of sub-divisions	67	68
4	Number of feeders	3,701	3,846
5	No of 33/11 KV Substations	865	871
6	Length of 33 KV line (KM)	7,456.96	7658.01
7	Length of 11 KV line (KM)	73,411.33	77462.585
8	Length of Low-tension line (KM)	73,479.78	73947.47
9	Length of Aerial Bunched Cables	23,908.64	30629.41
10	Length of Underground Cables	49.25	63.455
11	Number of Distribution Transformers	2,41,287	2,59,587

4.3.2 ENERGY FLOW

APCPDCL is responsible for purchase of power, power distribution and retail supply of electricity to its consumers. APCPDCL is supplying power to consumers through its EHT, 33KV, 11KV and LT network.

Networks of 33kV and below 33kV level are maintained by APCPDCL whereas higher voltage level power systems are maintained by Transmission Corporation of Andhra Pradesh (APTRANSCO).

The energy flow of APCPDCL is presented in the following table:

Table- 4 Energy Flow of APCPDCL

Sl. No.	Energy Flow Details	Unit	Value (2020-21)	Value (2021-22)
1	Input Energy Purchase (From Generation Source)	MU	14099.93	15591.84
2	Net input energy (at DISCOM Periphery after adjusting the transmission losses and energy traded)	MU	13864.25	15236.43
3	Total Energy billed (is the Net energy billed, adjusted for energy traded)	MU	12715.09	14010.44
4	Transmission and Distribution (T&D) loss Details	MU	1149.16	1226.00
		%	8.29%	8.05%
5	Collection Efficiency	%	88%	97.87%
6	Aggregate Technical & Commercial Loss	%	20%	10.01%

The energy purchase statements from generating companies are presented as Annexure-1 for the FY 2021-22 and monthly statements energy exchange between Transmission company and APCPDCL is presented as Annexure-2.

4.3.3 CONSUMER BASE

APCPDCL is supplying power to 49,23,317 number of consumers as on 31st March 2022. The details of category wise consumers are presented in the following table:

Table- 5 Category wise Consumer Details

Category	Number of Consumers as on 31st March 2021	Number of Consumers as on 31st March 2022
Residential	38,50,421	39,58,711
Agricultural	3,94,801	4,07,541
Commercial/Industrial-LT	4,26,225	4,59,302
Commercial/Industrial-HT	4,079	4,221
Others	90,403	93,542
Total	47,65,929	49,23,317

Voltage wise consumers

Voltage level	Number of consumers as on 31st March 2021	Number of Consumers as on 31st March 2022
LT	4761850	4919096
11KV	3762	3898
33KV	292	297
132KV	25	26
Total	47,65,929	49,23,317

The detailed category wise consumers list is presented as Annexure-3.

The metering status at different voltage levels of APCPDCL consumers is presented below:

Table- 6 Metering Status at different Voltage Levels

Sl. No.	Parameters	66kV and above (2020-21)	66kV and above (2021-22)	33k V (2020-21)	33k V (2021-22)	11/22k V (2020-21)	11/22k V (2021-22)	LT (2020-21)	LT (2021-22)
1	Number of conventional metered consumers	25	26	292	297	3,762	3898	43,75,534	45,19,702
2	Number of consumers with 'smart' meters	–	–	–	–	–	–	–	–
3	Number of consumers with 'smart prepaid' meters	–	–	–	–	–	–	–	–
4	Number of consumers with 'AMR' meters	–	–	–	–	–	–	–	–
5	Number of consumers with 'non-smart prepaid' meters	–	–	–	–	–	–	–	–

Annual Energy Audit Report of APCPDCL, Vijayawada

6	Number of unmetered consumers							3,86,316	3,99,394
	Number of total consumers	25	26	292	297	3,762	3898	47,61,850	49,19,096

4.3.4 SALIENT FEATURES

- a. APCPDCL is an electricity distribution company to undertake electricity distribution and retail supply business in the 3 districts of Andhra Pradesh catering the power requirements of 4.92 million consumers.
- b. APCPDCL has been providing 24X7 power supply to all categories of consumers.
- c. Total sale of energy increased from 12715.08 MU in FY 2020-21 to 14010.44 MU in FY 2021-22.
- d. The energy supplied to agricultural sector constitutes 12.31% of total energy input in F.Y.2021-22. Assessment of agricultural energy is being done by ISI methodology approved by State Electricity Regulatory Commission (SERC).
- e. Information technology-based energy auditing system has been developed by the DC in which information from CBS is fetched automatically for energy accounting and auditing circle-wise, division-wise. All meter recorded energy inputs are manually fed and output/ sales are fetched automatically for creating reports in energy auditing system.
- f. A number of new initiatives for conservation of energy were introduced by APCPDCL such as:
 - State Energy Conservation mission (SECM)
 - Internet of Things (IOT)
 - Off-grid Solar pump set Scheme
 - Solar roof top Scheme
 - DSM based Efficient Lighting Programme (DELP)
- g. APCPDCL is looking forward to meet many challenges with promise to deliver quality customer services through innovative programmes.

5. DISCUSSION AND ANALYSIS

5.1 ENERGY ACCOUNTS FOR PREVIOUS YEARS

The net energy input to the DISCOM for FY 2020-2021 is estimated and presented in the following table.

Table: Net Energy Input to APCPDCL

S.No	Parameters	Period From 2020 To 2021
1	Input Energy purchased (MU)	14099.93
2	Transmission loss (%)	4%
3	Transmission loss (MU)	561.74
4	Energy sold outside the periphery (MU)	0
5	Open access sale (MU)	347.9
6	EHT sale	583.23
7	Net input energy (received at DISCOM periphery or at distribution point)-(MU)	13864.27

The technical losses and AT & C losses for FY 2020-2021 are estimated and presented in the following table:

Table: Summary of Losses of APCPDCL

	T&D Loss		AT& C Loss (%)
	T&D Loss (MU)	T&D Loss (%)	
Total Losses	1149.16	8.29%	19.73%

Annual Energy Audit Report of APCPDCL, Vijayawada

The total sales (metered and assessed) for various consumer categories are presented in the following table:

Table: Category wise Energy Account of APCPDCL

S.No	Type of Consumers	Category of Consumers (EHT/HT/LT/Others)	Voltage Level (Voltage)	No of Consumers	Total Consumption (In MU)
1	Domestic	Lt Cat-1	LT	3850397	5179.86
2	Commercial	Lt Cat-II	LT	406812	776.25
3	IP Sets	Lt-VA II	LT	386316	1930.10
4	Hor. & Nur. & Coffee/Tea & Rubber (Metered)	Lt-VA V	LT	4196	5.13
5	Hor. & Nur. & Coffee/Tea & Rubber (Flat)				
6	Heating and Motive Power	Ht 3c	11KV	1	0.79
7	Water Supply	LT IVA	LT	18697	78.93
8	Public Lighting	LT IVA	LT	11227	140.73
9	HT Water Supply	HT IV A	11KV	87	74.54
10	HT Industrial	HT IIIA	11kv	2182	2498.97
11	Industrial (Small)	LT IIIB,D	LT	1867	2.89
12	Industrial (Medium)	LT IIIA	LT	17514	443.45
13	HT Commercial	HT II A2	11kv	1197	269.36
14	Applicable to Government Hospitals & Hospitals	Ht IV B	11kv	86	44.52
15	Lift Irrigation Schemes/Lift Irrigation Societies	HT V E	11kv	287	52.03
16	HT Res. Apartments Applicable to all areas	HT I B	11KV	27	11.69
17	Mixed Load	LT VA (i),(ii),(iii),(v)	LT	4265	10.77
18	Others-1 (if any, specify in remarks)	HT2 A4	11KV	108	3.06
19	Others-2 (if any, specify in remarks)	HT2 B	11KV	43	1.95
20	Others-3 (if any, specify in remarks)	Ht 4c	11KV	7	1.18
21	Others-4 (if any, specify in remarks)	Ht 4D	11KV	11	221.79
22	Others-5 (if any, specify in remarks)	Ht 5 B	11KV	43	16.95
23	Others-1 (if any, specify in remarks)	HT2 A4	11KV	108	3.063

Annual Energy Audit Report of APCPDCL, Vijayawada

S.No	Type of Consumers	Category of Consumers (EHT/HT/LT/Others)	Voltage Level (Voltage)	No of Consumers	Total Consumption (In MU)
24	Others-5 (if any, specify in remarks)	LT1	LT	26	0.022
25	Others-5 (if any, specify in remarks)	Lt 4(c)(i)	LT	8502	8.48
26	Others-5 (if any, specify in remarks)	Lt 5(B)	LT	17802	867.38
27	Others-5 (if any, specify in remarks)	Lt 5(A)(vi)	LT	3	0.009
28	Others-5 (if any, specify in remarks)	Lt 4(A)	LT	337	1.86
29	Others-5 (if any, specify in remarks)	LT2	LT	32	0.077
30	Others-5 (if any, specify in remarks)	5C (ii)	LT	399	6.45
31	Others-5 (if any, specify in remarks)	5(D)	LT	129	0.59
32	Others-5 (if any, specify in remarks)	5C (i)	LT	110	0.29
Total				4765929	12715.08

5.2 ENERGY ACCOUNTS AND PERFORMANCE OF FY 2021-22

5.2.1 DISCOM WIDE ENERGY ACCOUNTING

The net energy input to the DISCOM for FY 2021-2022 is estimated and presented in the following table.

Table- 7 Net Energy Input to APCPDCL

S.No.	Parameters	Period From 2021 To 2022
1	Input Energy purchased (MU)	15591.84
2	Transmission loss (%)	4.26%
3	Transmission loss (MU)	664.21
4	Energy sold outside the periphery (MU)	18.73
5	Open access sale (MU)	345.303
6	EHT sale	899.412
7	Net input energy (received at DISCOM periphery or at distribution point)-(MU)	15236.43

The technical losses and AT & C losses for FY 2021-2022 are estimated and presented in the following table:

Table- 8 Summary of Losses of APCPDCL

Total Losses	T&D Loss		Collection Efficiency (%)	AT& C Loss (%)
	T&D Loss (MU)	T&D Loss (%)		
	1226.00	8.05%	97.87%	10.01%

Annual Energy Audit Report of APCPDCL, Vijayawada

The total sales (metered and assessed) for various consumer categories are presented in the following table:

Table- 9Category wise Energy Account of APCPDCL

S.No	Type of Consumers	Category of Consumers (EHT/HT/LT/Others)	Voltage Level (Voltage)	No of Consumers	Total Consumption (In MU)
1	Domestic	Lt Cat-1	LT	3958615	5337.51
2	Commercial	Lt Cat-II	LT	439564	914.50
3	IP Sets	Lt-VA II	LT	399394	1875.95
4	Hor. & Nur. & Coffee/Tea & Rubber (Metered)	Lt-VA V	LT	4235	4.08
5	Hor. & Nur. & Coffee/Tea & Rubber (Flat)	HT3 B	11KV	2	0.035
6	Heating and Motive Power	HT 3c	11KV	2	0.99
7	Water Supply	LT IVA	LT	19028	77.044
8	Public Lighting	LT IVA	LT	11877	149.54
9	HT Water Supply	HT IV A	11KV	89	40.40
10	HT Industrial	HT IIIA	11kv	2018	884.50
11	Industrial (Small)	LT IIIB,D	LT	1873	10.95
12	Industrial (Medium)	LT IIIA	LT	17812	470.89
13	HT Commercial	HT II A2	11kv	1221	295.69
14	Applicable to Government Hospitals & Hospitals	HT IV B	11kv	77	32.91
15	Lift Irrigation Schemes/Lift Irrigation Societies	HT V E	11kv	272	28.61
16	HT Res. Apartments Applicable to all areas	HT I B	11KV	27	10.67
17	Mixed Load	LT VA (i),(ii),(iii),(v)	LT	4427	9.82
18	Government offices and department	LT IV B	LT	29816	64.10
19	Function Halls/Auditoria	HT2 A4	11KV	135	5.85
20	Startup power	HT2 B	11KV	1	0.028
21	Religious Places	HT 4c	11KV	8	1.39
22	Railway Traction	HT 4D	132KV	12	392.60
23	Aqua culture&Animal Husbandry	HT 5 B	11KV	45	18.05

Annual Energy Audit Report of APCPDCL, Vijayawada

S.No	Type of Consumers	Category of Consumers (EHT/HT/LT/Others)	Voltage Level (Voltage)	No of Consumers	Total Consumption (In MU)
24	Sugarcane Crushing	5(A)(iv)	LT	11	0.005
25	Religious places	Lt 4(c)(i)	LT	10007	11.09
26	Aquaculture&Animal Husbandry	Lt 5(B)	LT	21862	1061.50
27	Floriculture in Green House	Lt 5(A)(vi)	LT	6	0.012
28	NTR SUJALA PADAKAM	Lt 4(A)	LT	278	2.008
29	Temporary supply	LT2,3,4,5	LT	154	0.33
30	Green Power	HT 2D	11KV	1	0.03
31	Energy Intensive Industries(Ferro Alloy Indu, PV ingots)	HT 3c	33KV	1	6.59
32	Agro Based cottage industries	LT 5D	LT	137	0.59
33	HT Industrial	HT IIIA	33kv	201	1688.25
34	HT Industrial	HT IIIA	132kv	12	505.90
35	HT Commercial	HT II A2	33kv	29	62.91
36	Applicable to Government Hospitals & Hospitals	HT IV B	33kv	6	16.40
37	Lift Irrigation Schemes/Lift Irrigation Societies	HT V E	33kv	16	22.53
38	Lift Irrigation Schemes/Lift Irrigation Societies	HT V E	132kv	1	0.89
39	HT Res. Apartments Applicable to all areas	HT I B	33KV	4	2.49
40	Startup power	HT2 B	33KV	41	2.77
	Total			4923317	14010.44

Annual Energy Audit Report of APCPDCL, Vijayawada

5.2.2 DIVISION WISE LOSSES

The following **Table- 10** presents the division wise T&D and AT&C losses for FY 2021-22. The monthly division wise energy input, sales and losses are presented as Annexure-4.

Table- 10 Division wise Performance

Sl. No.	Name of Division	Energy parameters				Losses		Commercial Parameter			AT & C loss (%)
		Input energy (MU)	Billed energy (MU)			T&D loss (MU)	T&D loss (%)	Billed Amount in Rs. Crore	Collected Amount in Rs. Crore	Collection Efficiency	
			Metered energy	Unmetered/assessment energy	Total energy						
1	Vja Town	948.54	897.58	0.00	897.58	50.96	5.37%	643.30	648.81	100.86%	4.56%
2	Gunadala	935.10	850.57	28.10	878.67	56.43	6.03%	711.86	704.12	98.91%	7.06%
3	Gudiwada	1448.31	1224.65	88.19	1312.84	135.48	9.35%	621.50	560.22	90.14%	18.29%
4	Vijayawada Rural	866.30	719.35	85.25	804.60	61.70	7.12%	429.31	418.94	97.58%	9.37%
5	Machilipatnam	618.51	551.25	11.92	563.17	55.34	8.95%	390.70	366.94	93.92%	14.48%
6	Nuzvidu	837.89	387.38	362.99	750.37	87.51	10.44%	511.22	513.76	100.50%	10.00%
7	Vuyyuru	320.90	256.86	32.07	288.93	31.97	9.96%	207.37	203.20	97.99%	11.77%
8	Guntur-Town1	1110.13	1044.90	1.12	1046.02	64.11	5.78%	711.57	712.65	100.15%	5.63%
9	Tenali	784.18	688.89	41.87	730.76	53.42	6.81%	379.74	372.19	98.01%	8.67%
10	Narasaraopet	833.09	536.46	203.22	739.68	93.41	11.21%	530.29	537.65	101.39%	9.98%
11	Macherla	957.46	620.38	228.67	849.05	108.41	11.32%	549.77	525.28	95.55%	15.27%
12	Bapatla	534.79	475.21	19.22	494.43	40.36	7.55%	296.31	280.33	94.60%	12.54%
13	Guntur-Town2	902.15	839.27	5.53	844.80	57.35	6.36%	514.74	509.96	99.07%	7.23%

Annual Energy Audit Report of APCPDCL, Vijayawada

Sl. No.	Name of Division	Energy parameters				Losses		Commercial Parameter			AT & C
14	Amaravathi	587.12	534.34	12.74	547.08	40.04	6.82%	386.33	366.26	94.80%	11.66%
15	Kanigiri	422.14	192.29	192.00	384.29	37.85	8.97%	381.13	374.56	98.27%	10.54%
16	Markapuram	694.10	287.57	338.26	625.83	68.27	9.84%	454.39	453.09	99.71%	10.09%
17	Ongole	920.19	841.90	23.15	865.05	55.14	5.99%	603.64	589.98	97.74%	8.12%
18	Chirala	391.23	352.32	7.95	360.27	30.96	7.91%	179.43	169.04	94.21%	13.25%
19	Kandukur	355.58	266.69	57.93	324.61	30.97	8.71%	191.95	194.20	101.17%	7.64%
20	Addanki	569.51	468.73	51.88	520.61	48.90	8.59%	260.29	258.70	99.39%	9.15%
21	Darsi	199.21	97.89	83.90	181.79	17.42	8.75%	115.05	116.61	101.35%	7.52%
Total		15236.43	12134.48	1875.95	14010.44	1226.00	8.05%	9069.90	8876.445	97.87%	10.01%

5.2.3 VOLTAGE WISE INPUT AND LOSSES

DC has provided energy input and sales/ consumption for various voltages of supply and the estimated losses are presented in the following table:

Table- 11 Voltage wise Input, Sale and Loss

Sl. No.	Voltage Level	Input (MU)	Sale (MU)	Loss (MU)	Loss %
1	LT	10372.00	9989.95	382.05	3.68
2	11 KV	12076.18	11691.16	385.02	3.19
3	33 KV	14286.53	13837.63	448.90	3.14
4	> 33 KV	899.41	899.41	0	0

Presently there is no accurate mechanism to separate the 11KV & LT losses as there is 100% DTR metering is not completed. However, 100% DTR metering will be installed under RDSS scheme as per the time line given in the regulation

5.3 ENERGY CONSERVATION MEASURES ALREADY TAKEN AND PROPOSED FOR FUTURE

Realizing the need for energy conservation of energy and its efficient use, Government of AP has constituted state energy conservation mission (SECM), which was registered as a society under the AP Societies registration Act and designated as state designated agency (SDA) to coordinate, regulate and enforce the provisions of the energy conservation Act 2001, with in the state of AP.

As a part of energy conservation APCPDCL has formed energy conservation cell at corporate office level and circle level to implement the provisions of energy conservation Act, 2001. APCPDCL has given highest priority for promotion of efficient use of energy and its conservation.

Energy conservation and energy efficiency measures help to avoid wasteful usage of energy with very less investment and it is also the easiest solution to bridge the gap between demand and supply.

AP state has pioneered implementation of energy efficiency projects in lighting, ceiling fans and Agriculture pump sets. The schemes are expected to result in reduced government subsidies and quality day time power for Agriculture. They are likely to reduce tail end distribution losses as well.

- **Off-grid Solar pump set Scheme:**

AP started off-grid solar pump scheme in which new agriculture consumers are provided with off-grid solar pumps. The use of solar pumps is going to relieve APCPDCL from supplying power to the formers during day.

• **Solar roof top scheme:**

For promoting solar rooftop systems in large scale, AP state government has announced policy for net metering and gross metering for grid connected solar rooftop system.

• **DSM based Efficient Lighting Programme (DELP):**

APCPDCL has implemented DELP Programme as a part of energy conservation. APCPDCL is also implemented Distribution of energy efficient fans programme and Energy efficient pump sets (EEPS) scheme.

Apart from these measures APCPDCL followed DSM measures (Demand Side Management) while releasing of new agricultural services duly ensuring proofs of purchase of 5 star rated pump sets with smart control panel having capacitor.

Awareness programs are organized on energy conservation throughout the year regularly apart from National Conservation week during the period from 14th December to 20th December, exhibiting posters, distributing pamphlets for promoting star rated / modern appliances with the support of APSECM (Nodal Agency).

Table- 12 Abstract of Solar Roof Top Net Metering Applications Received So Far in APCPDCL as on 01.04.2022

S.No.	Name of the Circle		No. of Roof Top Units applications received up to MAR/2022		Technical feasibility issued up to MAR/2022		No. of Roof Top Units Synchronised with Grid up to MAR/2022	
			Nos.	Capacity in KW	Nos.	Capacity in KW	Nos.	Capacity in KW
1	APCPDCL	Vijayawada	1167	25752	1143	24877	787	14610
2		Guntur	859	28083.4	761	20862.85	391	14121.55
3		CRDA	215	10431.99	194	7098.99	121	4720.49
4		Ongole	481	50800.26	358	23433.46	243	13446.41
Total			2722	115067.65	2456	76272.30	1542	46898.45

APCDPCL is undertaking various works for network system strengthening works and for enhancing the reliability of the supply to the consumers.

The following works are undertaken in APCPDCL during the FY 21-22

- o. New 33KV Feeder
- p. New 11KV feeder
- q. Replacement of old conductor of 33KV Feeder
- r. Replacement of old conductor of 11KV Feeder
- s. Replacement of old LT conductor
- t. Replacement of LT conductor by AB Cable
- u. Replacement of old DTR
- v. Augmentation of PTR

5.4 CRITICAL ANALYSIS BY ENERGY AUDITOR

5.4.1 STATUS OF COMPLIANCE TO BEE REGULATIONS

The status and progress in compliance to prerequisites to energy accounting and Management Analysis as per the Regulations is presented below:

Table- 13 Status of Compliance to BEE Regulation

Regulation No	Regulation Details	Sub Regulation Number	SubRegulation Details	Present Status
3	Intervals of time for conduct of annual energy audit	a	Conducted an annual energy audit for every financial year and submitted the annual energy audit report to the Bureau and respective State Designated Agency and also made available on the website of the electricity distribution company within a period of four months from the expiry of the relevant financial year	Annual energy audit for FY 2020-2021 was conducted. Report was submitted to BEE and SDA. Report is also uploaded onto APCPDCL website.
4	Intervals of time for conduct of periodic energy accounting.	a	All feeder wise, circle wise and division wise periodic energy accounting is conducted by the energy manager of the electricity distribution company for each quarter of the financial year.	Periodic energy accounting for Q2, Q3 for FY21-22 have been prepared by the DC and submitted to BEE, SDA and as per the BEE regulation and also posted the details on the APCPDCL website. Periodic energy accounting for Q4 is being prepared and it is under internal circulation.
	Intervals of time for conduct of periodic energy accounting.	b	Submitted the periodic energy accounting report to the Bureau and respective State Designated Agency and also made available on the website of electricity distribution company within forty-five days from the date of the periodic energy accounting.	Periodic energy accounting for Q2, Q3 for FY21-22 have been prepared by the DC and submitted to BEE, SDA and as per the BEE regulation and also posted the details on the APCPDCL website. Periodic energy accounting for Q4 is being prepared and it is under internal circulation.

Annual Energy Audit Report of APCPDCL, Vijayawada

4	Intervals of time for conduct of periodic energy accounting.	c	Electricity distribution company conducted its first periodic energy accounting, for the last quarter of the financial year immediately preceding the date of such commencement (i.e. 6th October 2021).	Periodic energy accounting for Q2, Q3 for FY21-22 have been prepared by the DC and submitted to BEE, SDA and as per the BEE regulation and also posted the details on the APCPDCL website. Periodic energy accounting for Q4 is being prepared and it is under internal circulation.
	Intervals of time for conduct of periodic energy accounting.	d	Electricity distribution company conducted its subsequent periodic energy accounting for each quarter of the financial year for a period of two financial years from the date of such commencement, and submit the periodic energy accounting report within sixty days from the date of periodic energy accounting.	Annual energy audit for FY 2020-2021 was conducted. Report was submitted to BEE and SDA. Report is also uploaded onto APCPDCL website. Annual energy audit for FY 2021-2022 is being conducted and report will be submitted to BEE in due course
5	Pre-requisites for annual energy audit and periodic energy accounting	a	Identification and mapping of all of the electrical network assets	All the electrical assets are mapped into CPDCL Dashboard. Billing data is stored in CBS (Centralised Billing System) software.
	Pre-requisites for annual energy audit and periodic energy accounting	b	Identification and mapping of high tension and low-tension consumers	All the HT and LT consumers have been mapped.
	Pre-requisites for annual energy audit and periodic energy accounting	c	Development and implementation of information technology enabled energy accounting and audit system, including associated software	DC has developed energy accounting and audit system including associated software as part of Energy audit dashboard.

Annual Energy Audit Report of APCPDCL, Vijayawada

5	Pre-requisites for annual energy audit and periodic energy accounting	d	Electricity distribution company ensures the installation of functional meters for all consumers, transformers and feeders. Meter installation is done in a phased manner within a period of three financial years from the date of the commencement of these regulations in accordance with the trajectory set out in the First Schedule	All feeders up to 11kv have been metered. All consumers have been metered except consumers under agriculture category. DTRs in towns falling under R-APDRP and IPDS have been metered.
			d.1. 100% Communicable Feeder Metering integrated with AMI, by 31st December 2022 along with replacement of existing non-communicable feeder meters.	d.1. All 11kv feeders total 3440 are communicable with AMR

Annual Energy Audit Report of APCPDCL, Vijayawada

<p align="center">5</p>	<p>Pre-requisites for annual energy audit and periodic energy accounting</p>	<p align="center">d</p>	<p>d.2. All Distribution Transformers (other than HVDS DT up to 25kVA and other DTs below 25 kVA) shall be metered with communicable meters. Communicable DT Metering for the following areas/ consumers to be completed by December 2023 and in balance areas by December 2025:</p> <p>d.2.1. All Electricity Divisions of 500 AMRUT cities, with AT&C Losses > 15%</p> <p>d.2.2. All Union Territories (for areas with technical difficulty, non-communicable meters may be installed)</p> <p>d.2.3. All Industrial and Commercial consumers</p> <p>d.2.4. All Government offices at Block level and above</p> <p>d.2.5. Other high loss areas i.e. rural areas with losses more than 25% and urban areas with losses more than 15%</p>	<p>d.2.1. DC intends to install communicable meters to DTRs with AMI for AMRUT cities (Amaravati by 31st December 2023 & Chilakaluripet, Gudivada, Guntur, Machilipatnam, Narasaraopet, Ongole, Tenali, Vijayawada by 31st December 2025) under Revamped Distribution Sector Scheme (RDSS) or as may be amended from time to time</p> <p>d.2.2. Not Relevant for DC.</p> <p>d.2.3. DC intends to install communicable meters with AMI for commercial and industrial consumers under Revamped Distribution Sector Scheme (RDSS) by DEC 2023 or as may be amended from time to time</p> <p>d.2.4. DC intends to install communicable meters with AMI for Government offices at Block level (Mandal) and above under Revamped Distribution Sector Scheme (RDSS) by DEC 2023 or as may be amended from time to time</p> <p>d.2.5. DC intends to install communicable meters with AMI for other high loss areas i.e. rural areas with losses more than 25% and urban areas with losses more than 15% under Revamped Distribution Sector Scheme (RDSS) by DEC 2023 or as may be amended from time to time.</p>
-------------------------	--	-------------------------	---	--

Annual Energy Audit Report of APCPDCL, Vijayawada

5	Pre-requisites for annual energy audit and periodic energy accounting	d	<p>d.3. Prepaid Smart Consumer Metering to be completed for all directly connected meters and AMR in case of other meters, by December 2023 in the following areas:</p> <p>d.3.1. All Electricity Divisions of 500 AMRUT cities, with AT&C Losses > 15%;</p> <p>d.3.2. All Union Territories (for areas with technical difficulty, prepaid meters to be installed);</p> <p>d.3.3. All Industrial and Commercial consumers;</p> <p>d.3.4. All Government offices at Block level and above;</p> <p>d.3.5. Other high loss areas i.e. rural areas with losses more than 25% and urban areas with losses more than 15%.</p>	<p>d.3.1. DC intends to install Prepaid Smart Consumer metering for AMRUT cities (Amaravati by 31st December 2023 & Chilakaluripet, Gudivada, Guntur, Machilipatnam, Narasaraopet, Ongole, Tenali, Vijayawada in a phased manner) under Revamped Distribution Sector Scheme (RDSS)</p> <p>d.3.2. Not Relevant for DC.</p> <p>d.3.3. DC intends to install consumer meters with AMI for commercial and industrial consumers under Revamped Distribution Sector Scheme (RDSS) by Dec 2023.</p> <p>d.3.4. DC intends to install consumer meters with AMI for Government offices at Block level (Mandal) and above under Revamped Distribution Sector Scheme (RDSS) by Dec 2023</p> <p>d.3.5. DC intends to install consumer meters with AMI for other high loss areas i.e. rural areas with losses more than 25% and urban areas with losses more than 15% under Revamped Distribution Sector Scheme (RDSS) by Dec 2023.</p>
	Pre-requisites for annual energy audit and periodic energy accounting	d	<p>d.4. Consumer Metering: 98% by FY 2022-23 99% by FY 2023-24</p>	<p>Consumer Metering is completed except the agricultural services.</p>

Annual Energy Audit Report of APCPDCL, Vijayawada

5	Pre-requisites for annual energy audit and periodic energy accounting	d	<p>d.5. Targets for functional meters—</p> <table border="1"> <thead> <tr> <th>Meter</th> <th>FY 22-23</th> <th>FY 23-24</th> <th>FY24-25</th> </tr> </thead> <tbody> <tr> <td>Feeder metering</td> <td>98.5%</td> <td>99.5%</td> <td>99.5%</td> </tr> <tr> <td>DT metering</td> <td>90%</td> <td>95%</td> <td>98%</td> </tr> <tr> <td>Consumer metering</td> <td>93%</td> <td>96%</td> <td>98%</td> </tr> </tbody> </table>	Meter	FY 22-23	FY 23-24	FY24-25	Feeder metering	98.5%	99.5%	99.5%	DT metering	90%	95%	98%	Consumer metering	93%	96%	98%	<p>Feeder Metering is 100% completed for 11kV feeder level.</p> <p>DC intends to install DT meter and consumer meters with AMI as per the BEE regulation under Revamped Distribution Sector Scheme (RDSS)</p>
	Meter	FY 22-23	FY 23-24	FY24-25																
	Feeder metering	98.5%	99.5%	99.5%																
DT metering	90%	95%	98%																	
Consumer metering	93%	96%	98%																	
Pre-requisites for annual energy audit and periodic energy accounting	e	<p>e.1. All distribution transformers (other than high voltage distribution system up to 25kVA and other distribution system below 25 kVA) is metered with communicable meters and existing non communicable distribution transformer meters is replaced with communicable meters and integrated with advanced metering infrastructure.</p>	<p>DC intends to install communicable meters with AMI for existing non communicable distribution transformer meters as per the BEE regulation under Revamped Distribution Sector Scheme (RDSS).</p>																	
Pre-requisites for annual energy audit and periodic energy accounting	f	<p>Electricity distribution company has established an information technology enabled system to create energy accounting reports without any manual interference and such systems may be within a period of three years from the date of the commencement of these regulations in case of urban and priority area consumers; and within five years from the date of the commencement of these regulations in case of rural consumers</p>	<p>Information technology based energy auditing system has been developed by the DC in which information is fetched automatically for energy accounting and auditing of circle-wise, division-wise. All energy inputs and output/ sales are fetched automatically for creating reports in energy auditing system. However, energy consumption towards agriculture category is estimated as per ISI methodology approved by SERC. This data of input energy is manually fed into energy audit system.</p> <p>Further all input energy at 11kV level are read manually.</p>																	

Annual Energy Audit Report of APCPDCL, Vijayawada

	Pre-requisites for annual energy audit and periodic energy accounting	g	Electricity distribution company has a centralized energy accounting and audit cell comprising of (i) A nodal officer, an energy manager and an information technology manager, having professional experience of not less than five years; (ii) A financial manager having professional experience of not less than five years	The DC has energy audit cell with the following staff 1. A nodal officer- CGM-O&M 2. Designated energy manager who is a qualified energy auditor- Dy.EE/IPC & RAC/APCPDCL 3. A qualified information technology manager- GM/IT 4. A qualified financial manager- CGM Finance
6	Reporting requirements for annual energy audit and periodic energy accounting	a	Electricity distribution company has a nodal officer, who is a full-time employee of the electricity distribution company in the rank of the Chief Engineer or above, for the purpose of reporting of the annual energy audit and periodic energy accounting and communicate the same to the Bureau.	The DC is complying with this requirement.
	Reporting requirements for annual energy audit and periodic energy accounting	b	Electricity distribution company ensures that the energy accounting data is generated from a metering system or till such time the metering system is not in place, by an agreed method of assumption as may be prescribed by the State Commission	Information technology based energy auditing system has been developed by the DC in which information is fetched automatically for energy accounting and auditing of circle-wise, division-wise and voltage-wise. All energy inputs and output/ sales are fetched automatically for creating reports in energy auditing system. However, energy consumption towards agriculture category is estimated as per ISI methodology approved by SERC. This data of input energy is manually fed into energy audit system. Further all input energy at 11kV level are read manually.

Annual Energy Audit Report of APCPDCL, Vijayawada

6	Reporting requirements for annual energy audit and periodic energy accounting	c	Metering of distribution transformers at High Voltage Distribution System up to 25KVA is done on cluster meter installed by the electricity distribution company	DC intends to install metering of distribution transformers at High Voltage Distribution System up to 25KVA is done by following the approach of cluster metering under Revamped Distribution Sector Scheme (RDSS).
	Reporting requirements for annual energy audit and periodic energy accounting	d	The energy accounting and audit system and software is developed to create monthly, quarterly and yearly energy accounting reports.	The DC has developed an energy accounting and audit system and software which is having the capability to create monthly, yearly energy accounting reports.
	Reporting requirements for annual energy audit and periodic energy accounting	e	Electricity distribution company has provided the details of the information technology system in place as specified in clause (f) of regulation 5 that ensures minimal manual intervention in creating the energy accounting reports and any manual intervention of any nature, in respect of the period specified therein, shall be clearly indicated in the periodic energy accounting report.	Information technology based energy auditing system has been developed by the DC in which information is fetched automatically for energy accounting and auditing of circle-wise, division-wise. All energy inputs and output/ sales are fetched automatically for creating reports in energy auditing system. However, energy consumption towards agriculture category is estimated as per ISI methodology approved by SERC. This data of input energy is manually fed into energy audit system.
	Category Wise Subsidy Details		Details of Consumer Category-wise Subsidy Billed/Received/Due for period: from 1st April 2021 to 31st March 2022.	The total subsidy demand was INR 1992.28 Cr and the subsidy received was INR 1916.91 Cr during FY 2021-22.

5.4.2 AGRICULTURAL CONSUMPTION

Consumption towards Agricultural consumers is mostly assessed. The DC uses methodology of Indian Statistical Institute (ISI) for this purpose. The monthly division wise agricultural consumption is presented as Annexure-5

5.4.3 11KV FEEDER METERING AND ENERGY AUDIT

All 11kv feeders out of total 3440 are communicable with AMR. The sample 11kv feeder wise energy audit is presented as Annexure-6.

5.4.4 CATEGORY WISE SUBSIDY FOR FY 2021-22

The details of subsidy provided to various consumer categories is tabulated below.

Table- 14Category wise subsidy of APCPDCL

Particulars	FY 2021-2022
Approved Tariff Subsidy:	In Crs
Agriculture	1495.50
Domestic	205.99
Aqua	290.79
Total	1992.28

The total approved subsidy amount is Rs.1992.28Cr, for FY 2021-22. Out ofRs.1992.28Cr booked Rs. 1916.91 Cr has been received.

5.4.5 ANALYSIS ON T&D LOSS AND AT&C LOSS

- **% Losses – Aggregate:**

The overall Technical Loss (T&D Loss) is 8.05% and overall AT&C Loss is 10.01% for FY 2021-2022. This reflects an overall collection efficiency of 97.87%.

- **% Losses –Voltage Wise:**

The overall losses for LT voltage level are3.68%, 11kV voltage level is 3.19% and 33kV level is 3.14% for FY 2021-2022.

- **% Losses –Division wise:**

The range of T&D losses, collection efficiency and AT&C losses among the divisions is tabulated below:

Table- 15 Range of Technical and AT&C losses

Description	Data
T&D loss	8.05%
T&D loss Range	5.37% to 11.32%
Division With highest T&D loss	MACHERLA
Division With lowest T&D loss	VJA TOWN
Collection Efficiency	97.87%
Collection Efficiency Range	90.14% to 101.39%
AT & C loss (%)	10.01%
AT & C loss Range	4.56% to 18.29%
Division With highest AT&C loss	GUDIWADA
Division With lowest AT&C loss	VJA TOWN

The following divisions of the DISCOM are having T&D losses more than the average value and requires special attention

Table- 16 Divisions with High T&D loss

S No	Average T&D Loss	Divisions with More than Average T&D loss	T&D Loss %
1	8.05%	ADDANKI	8.59%
2		KANDUKUR	8.71%
3		DARSI	8.72%
4		MACHILIPATNAM	8.95%
5		KANIGIRI	8.95%
6		GUDIWADA	9.35%
7		MARKAPURAM	9.84%
8		VUYYURU	9.96%
9		NUZVIDU	10.44%
10		NARASARAOPET	11.21%
11		MACHERLA	11.32%

The following divisions of the DISCOM are having Collection Efficiency less than the average value and requires special attention:

Table- 17 Divisions with Low Collection Efficiency

S No	Average Collection Efficiency	Divisions with Less than Average Collection Efficiency	Collection Efficiency %
1	97.87%	GUDIWADA	90.14%
2		MACHILIPATNAM	93.92%
3		CHIRALA	94.21%
4		BAPATLA	94.60%
5		AMARAVATHI	94.80%
6		MACHERLA	95.55%
7		VIJAYAWADA RURAL	97.58%
8		ONGOLE	97.74%

- **Category wise Losses:**

Category wise input energy cannot be estimated on account of mixed feeders. Accordingly, T&D Losses and AT&C Losses for consumer categories could not be provided. However, collection efficiencies of various consumer categories are tabulated below:

Table- 18Category wise Collection Efficiency

Sl. No.	Category	Collection Efficiency
1	Residential	93.72%
2	Agricultural	111.57%
3	Commercial/Industrial-LT	97.51%
4	Commercial/Industrial-HT	98.73%
5	Others	85.68%
Overall		97.87%

5.5 INCLUSION AND EXCLUSIONS

- EHT sales included and Open Access sales are excluded in the estimation of losses.
- Subsidy received from the government has been considered for estimation Collection Efficiency and AT&C losses

6. NOTES OF THE EA/EM ALONG WITH QUERIES AND REPLIES TO DATA GAPS

Query by EA, response by EM and Notes by EA is given below.

Table- 19Query EA by and response by EM

Sl. No	Query by EA	Response by EM of DISCOM	Notes by EA
1	Collection efficiency and AT&C loss details for individual 11KV feeders have not been provided in the proforma.	11KV Feeder wise distribution losses have been provided. Application has been developed for calculation of feeder wise AT&C losses by incorporating feeder wise demand and collection and same is under testing stage. These details will be provided from FY 22-23 onwards duly incorporating the details into Energy Audit Dashboard.	
2			

7. ANNEXURES

7.1 INTRODUCTION OF VERIFICATION FIRM.

East Coast Sustainable Pvt Limited is registered as an Empanelled Accredited Energy Auditing Firm with Bureau of Energy Efficiency (BEE) bearing Registration No. EmAEA –067

East Coast Sustainable Private Limited (East Coast) was founded by highly qualified and experienced technocrats, who have a deep understanding of energy efficiency, renewable energy, environment conservation and climate change. The team has experience of conducting more than 700 projects in these areas for various sectors of the economy. Complete range of services being undertaken by East Coast Sustainable includes the following.

- Energy Efficiency
- Perform, Achieve and Trade (PAT) Scheme
- Renewable Energy
- Environmental Management
- Development of International Standards Organization (ISO) Management System
- Safety Audits
- Water Audit and Water Balance
- Project Management
- Demand Side Management (DSM)
- Sustainability Reporting.

7.2 MINUTES OF MEETING WITH THE DISCOM TEAM

The Annual Energy Audit team from East Coast Sustainable Private Limited, Visakhapatnam visited APCPDCL, on 19th – 20th July 2022 and introduced the audit team and explained the purpose to the DISCOM personnel. The team checked supporting documents and entered the data in the pro-forma. The Annual Energy Audit is completed on 20th July 2022 and the Audit Proceedings was signed by both parties (DC and EmAEA). The Audit proceedings / minutes are placed at Annexure -8.

7.3 CHECK LIST PREPARED BY AUDITING FIRM

The check list prepared for Annual Energy Audit is presented in the following table:

1	Monthly energy consumption data of consumers and system metering from electricity distribution company at different voltage levels
2	Input energy details for all metered input points
3	Boundary meter details
4	Source of energy supply (e.g., electricity from grid or self-generation), including generation from renewable.
5	Review of the current consumption practices
6	Monitoring and verification protocol to quantify on annual basis the impact of each measure with respect to energy conservation and cost reduction for reporting to Bureau and the concerned State designated agency
7	Verification and correction of input energy
8	System loading and corresponding infrastructure
9	Energy supplied to Open Access Consumers
10	Verify and validate the system metering data through a random field visit

7.4 BRIEF APPROACH, SCOPE & METHODOLOGY FOR AUDIT

The methodology adopted for conducting the Annual Energy Audit is as follows

- Verification of existing pattern of energy distribution across periphery of electricity distribution company
- Verification of accounted energy flow submitted by electricity distribution company at all applicable voltage levels of the distribution network
- Collection of data on energy received, and distributed, covered within the scope of energy audit
- Analyse the consistency of data monitoring compared to the collected data
- Recommendations to facilitate energy accounting and improve energy efficiency
- Analyse the data with respect to the purpose of energy accounting in reducing losses for the electricity distribution company

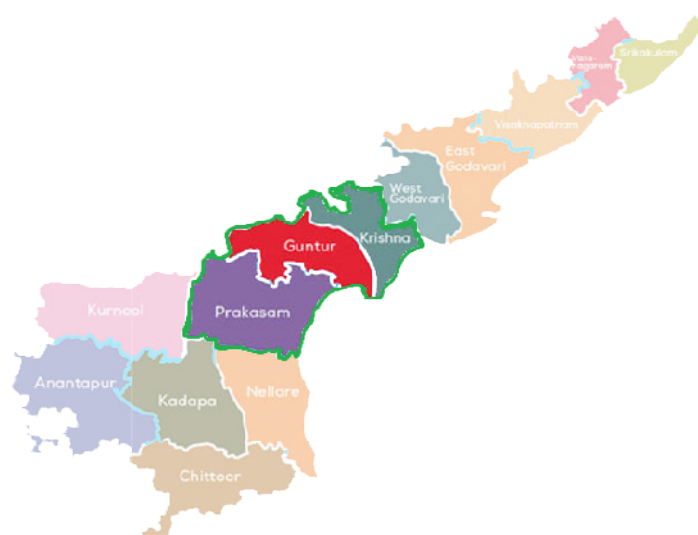
7.5 INFRASTRUCTURE DETAILS

APCPDCL has a vast infrastructure facility in its operating area with the following infrastructure details:

Sl. No.	Particulars	As on 31 st March 2021
1	Number of districts	3
2	Number of circles	4
3	Number of divisions	21
4	Number of sub-divisions	68
5	Number of feeders	3,846
6	No of 33/11 KV Substations	`
7	Length of 33 KV line (KM)	230.45
8	Length of 11 KV line (KM)	8828.04
9	Length of Low-tension line (KM)	366.90
10	Length of Aerial Bunched Cables	681.39
11	Length of Underground Cables	14.20
12	Number of Distribution Transformers	2,59,587

7.6 ELECTRICAL DISTRIBUTION SYSTEM

Andhra Pradesh Central Power Distribution Corporation Limited (APCPDCL), Vijayawada was established, effected from 01.04.2020 to cater the electricity needs of three districts in Andhra Pradesh state, around 4.76 million consumers viz. Distribution – Bifurcation of Andhra Pradesh Southern Power Distribution Company Limited, as Andhra Pradesh Southern Power Distribution Company Limited and Andhra Pradesh Central Power Distribution Corporation Limited.



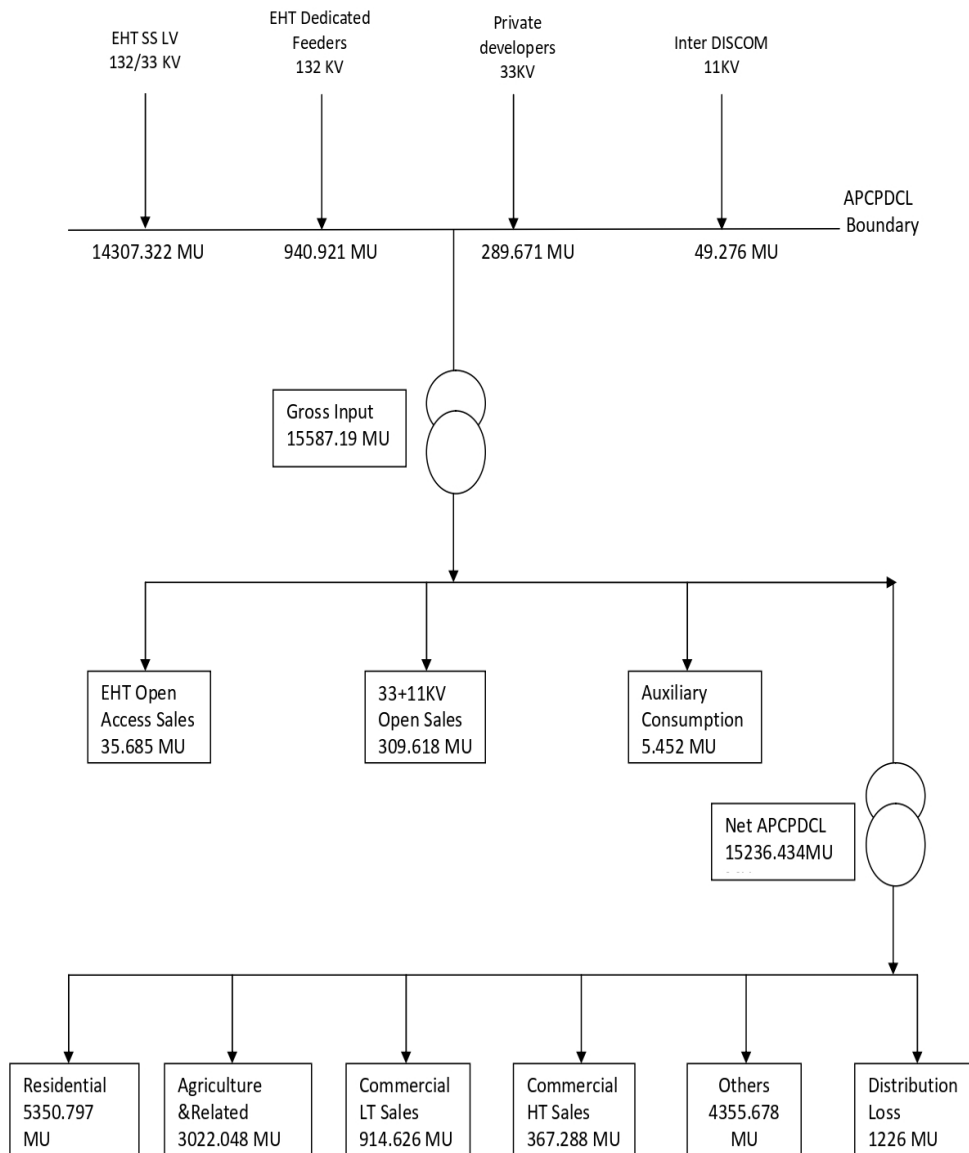
7.7 POWER PURCHASE DETAILS

The Andhra Pradesh Power coordination committee (APPCC) was established as an institutional arrangement for smooth transaction of power purchase functions and to have co-ordination among the three DISCOMs (i.e. APSPDCL, APEPDCL, APCPDCL) as per the G.O.Ms.No.59, Dated 07-06-2005 (APSPDCL was demerged into APSPDCL & APCPDCL w.e.f 01-04-2020). The cost of purchase is finalized at APPCC level. The power purchases and its accounting are being carried out by the Andhra Pradesh Power coordination committee (APPCC), and are sent to the distribution companies. Quantitative details of purchase of energy and cost of power purchase for the FY2021-22 are presented as Annexure-1.

7.8 LINE DIAGRAM (SLD)

The electricity grid map of APCPDCL is presented as Annexure-7

APCPDCL BLOCK DIAGRAM FOR FY 2021-22



7.9 CATEGORY OF SERVICE DETAILS (WITH CONSUMER AND VOLTAGE-WISE)

APCPDCL is supplying power to 49,23,317 number of consumers as on 31st March 2022. The details of category wise consumers are presented in the following table:

Category	Number of Consumers as on 31st March 2022
Residential	39,58,711
Agricultural	4,07,541
Commercial/Industrial-LT	4,59,302
Commercial/Industrial-HT	4,221
Others	93,542
Total	49,23,317

Voltage-Wise Consumers

Voltage level	Number of Consumers as on 31st March 2022
LT	4919096
11KV	3898
33KV	297
132KV	26
Total	49,23,317

The detailed category wise consumers list is presented as Annexure-3

7.10 LIST OF DOCUMENTS VERIFIED WITH EACH PARAMETER:

The following are the documents verified during Annual Energy Audit:

S. No	Parameter	Supporting Document
1	Input Energy	a. Monthly Abstract of Energy Exchange between TRANSCO and APCPDCL for FY 2021-22
2	Billed Energy	a. Division wise Monthly Energy from CBS data base. b. Division wise Monthly Unmetered energy as per ISI methodology c. Consumer Profile
3	Technical and AT&C Loss	a. Division wise Monthly input Energy and sales. b. Sample 11 kV Feeder energy audit

7.11 BRIEF DESCRIPTION OF UNIT

APCPDCL is an AP State Government fully owned utility and was formed vide G.O.MS. No. 41, Dt: 05.12.2019 duly bifurcating APSPDCL. The APCPDCL has jurisdiction in Krishna, Guntur and Prakasam Districts covering an area of 37,744 Sq. Km with a population of 1.3 Crs.

The Corporation has been providing 24 X 7 uninterrupted services to the consumers while ensuring safety & protection in the 3 (three) Districts i.e., Krishna, Guntur & Prakasam of Andhra Pradesh. The Corporation has given 1.57 Lakh numbers of new connections in the year 2021-22. The corporation is using all latest technology & equipment's to minimize the Aggregated Technical & Commercial (AT &C) losses. The Corporation is using latest IT solutions i.e., SAP (ISU) etc., for extending better services to the consumers.

7.12 LIST OF PARAMETERS ARRIVED THROUGH CALCULATION OR FORMULAE WITH LIST OF DOCUMENTS AS SOURCE OF DATA

Calculation of % T&D Loss

The %T&D Loss of the DISCOM is calculated, taking EHT sales into consideration & excluding Open Access Energy. The % T&D Loss of the DISCOM is arrived at as per the following formula:

$$\% \text{ T\&D Loss} = (\text{Input Energy (MU)} - \text{Billed Energy (MU)}) / \text{Input Energy (MU)} * 100$$

Calculation of % AT&C Loss

The % AT&C Loss of the DISCOM is calculated, including subsidies in both billed amount and collected amount. The % AT&C Loss of the DISCOM is arrived at as per the following formula.

$$\% \text{ AT\&C Loss} = (1 - (\text{Billing Efficiency} \times \text{Collection Efficiency})) \times 100$$

Annexure-1
(Monthly Energy Purchase Statements)

APDISCOMS PP COST OF APCPDCL FOR F.Y.2021-22(FINAL)25.06.2022

Vendor No.	Source	Vendor Name	Energy	Fixed Cost	Variable Cost	Total	Rs./ KWh
1310016	Thermal	Dr.NTTPS	1761875496	1609406418	5758342661	7367749079	4.18
1310016	Thermal	Dr.NTTPS-IV	698184066	644804290	2173187994	2817992284	4.04
1310016	Thermal	RTPP Stage-I	297467133	447169409	1141715849	1588885258	5.34
1310016	Thermal	RTPP Stage-II	383846723	523165808	1467965088	1991130897	5.19
1310016	Thermal	RTPP Stage-III	208604448	351035981	800027861	1151063842	5.52
1310016	Thermal	RTPP Stage-IV	555376934	1427664498	2022968524	3450633022	6.21
1310016	SGS	Sub Total APGenco Thermal	3905354799	5003246403	13364207977	18367454380	4.70
1310016	Hydel	Srisaialam -RBPH	328643410	521322240	0	521322240	1.59
1310016	Hydel	NSRCPH	64641398	59797080	0	59797080	0.93
1310016	Hydel	NSTPDC PH	31239353	118473840	0	118473840	3.79
1310016	Hydel	Upper Sileru	74992632	183616585	0	183616585	2.45
1310016	Hydel	Lower Sileru	212227203	351931788	0	351931788	1.66
1310016	Hydel	Donkarai	15109966	19126728	0	19126728	1.27
1310016	Hydel	Pennaahobilam	1171348	30995520	0	30995520	26.46
1310016	Hydel	Mini Hydel (Chettipeta)	559261	4107840	0	4107840	7.35
1310016	Hydel	Machkund	88437921	88665785	0	88665785	1.00
1310016	Hydel	TB Dam	41638350	55645435	0	55645435	1.34
1310016	SGS	Sub Total APGenco Hydel	858660840	1433682840	0	1433682840	1.67
1310016		APGenco Total	4764015639	6436929244	13364207977	19801137220	4.16
1310394	Thermal	APPDCL Unit -1	647742183	1006677353	2033910455	3040587807	4.69
1310394	Thermal	APPDCL Unit -2	587002634	1006677353	1843188270	2849865623	4.85
1310394	Thermal	FCA CLAIMS FY 21-22	0	4726237	-156139001	-151412764	0.00
1310497	Own Gas	Godavari Gas Power Plant	114379007	49104633	292783380	341888012	2.99
1	SGS TOTAL		6113139463	8504114818	17377951080	25882065898	4.23
1310654	Thermal	NTPC (SR) Ramagundam I & II	448506677	312853937	1270716520	1583570457	3.53
1310654	Thermal	NTPC (SR) Simhadri Stage 1	718751639	897508801	2062325334	2959834135	4.12
1310654	Thermal	NTPC (SR) Simhadri Stage 2	302742633	530380257	884537561	1414917817	4.67
1310654	Thermal	NTPC (SR) Talcher St. II	292019450	226534202	513674435	740208637	2.53
1310654	Thermal	NTPC (SR) Ramagundam Stage-III	129395469	112903222	362393703	475296925	3.67
1310654	Thermal	NTPC Kudgi Stage 1	219192281	620686457	857421565	1478108022	6.74
1310654	Thermal	NTPC DADRI	0	2340627	4776787	7117414	0.00
1310334	Thermal	NTECL Valluru	133801655	274102560	451659649	725762209	5.42
1310003	Lignite	NLC Stage-I	75318802	55230388	200788990	256019378	3.40
1310003	Lignite	NLC Stage-II	117538792	90228082	312324293	402552375	3.42
1310004	Nuclear	NPC (MAPS)	7474475	0	19459170	19459170	2.60
1310007	Nuclear	NPC (Kaiga Unit-I,II & III)	205800786	0	710485143	710485143	3.45
1310654	Thermal	NTPC Mouda	0	0	-487660	-487660	0.00
SCED	SCED	SCED	0	-17004451	0	-17004451	0.00
1310438	Thermal	NTPL (NLC Tamilnadu Power Ltd Stage-1)	137547100	239045695	442593269	681638964	4.96
1310660	Thermal	NLC NNTPS	71402574	134771750	156337584	291109334	4.08
2	CGS TOTAL		2859492332	3479581525	8249006343	11728587868	4.10
1310010	Gas	Spectrum Power	47472380	0	117082124	117082124	2.47
1310017	Gas	Lanco Kondapalli	84660702	0	198952651	198952651	2.35
1310434	Thermal	Thermal Powertech Corporation India	413643305	650555274	927534068	1578089343	3.82
1310441	Thermal	Hinduja National Power Corp Ltd(HNPCL)	51863581	0	198118878	198118878	3.82
3	IPP TOTAL		597639969	650555274	1441687720	2092242995	3.50
1310107	Exchange	Indian Energy Exchange Ltd	2374613137	0	12717368699	12717368699	5.36
1310107	STOA	Indian Energy Exchange Ltd(STOA charges)	0	0	566270494	566270494	0.00
1310132	Exchange	Power Exchange India Ltd	25638931	0	124591272	124591272	4.86
1310132	STOA	Power Exchange India Ltd(STOA Charges)	0	0	6156157	6156157	0.00
1310264	Trader	Kreate Energy(Trading)	6985471	0	27429686	27429686	3.93
1310038	Trader	PTC India Ltd (Trading)	129354431	0	483753856	483753856	3.74
1310264	STOA	Kreate Energy (STOA Charges)	0	0	1719152	1719152	0.00
1310046	Trader	NVVNL Limited (Trading)	24150405	0	99037469	99037469	4.10
1310046	Trader	NVVNL-JPL	17083714	0	80635133	80635133	4.72
1310038	Trader	PTC-OTPC	3404394	0	15320848	15320848	4.50
1310038	Trader	PTC-SEIL	17217022	0	82986044	82986044	4.82
1310038	Trader	PTC-EMPL	17267380	0	83228772	83228772	4.82
1310391	STOA	MANIKARAN POWER LIMITED(STOA Charges)	0	239497	0	239497	0.00
4	INTER STATE TRADERS (SHORT TERM)		2615714885	239497	14288497582	1428837079	5.46
1310173	Bagasse	KCP sugars Vuyyuru	4440800	0	14626745	14626745	3.29
5	NCE -BAGASSE Total		4440800	0	14626745	14626745	3.29
1310163	Biomass	Balaji Agro	18503300	0	130157409	130157409	7.03
1310147	Biomass	Satyakala power	9584500	0	68529175	68529175	7.15
1310148	Biomass	Satyamaharshi	29242400	0	203414925	203414925	6.96
6	NCE-Biomass Total		57330200	0	402101509	402101509	7.01
1310682	Iwaste	Jindal urban waste Mangament (guntur)	30599400	0	188645277	188645277	6.16
7	NCE-Industrial Waste TOTAL		30599400	0	188645277	188645277	6.16



1310164	Mhydel	Bhavani Hydro	890220	0	2816606	2816606	3.16
1310166	Mhydel	Pmc Power	163370	0	563626	563626	3.45
1310051	Mhydel	Ncl Energy TB Dam	6350478	0	11470233	11470233	1.81
1310416	Mhydel (Banked)	The KCP Ltd., GNT - 4096, 4000 & 4089	1214526	0	2271163	2271163	1.87
1310609	Mhydel (Banked)	Trimula Cotton & Agro Products GNT 4079 Unit - I, II & III	16247	0	30382	30382	1.87
8		Mini Hydel Total	8634841	0	17152010	17152010	1.99
1310317	Solar	Kishore Infra	700194	0	12540469	12540469	17.91
1310485	Solar	Palnadu Power	7217500	0	46841575	46841575	6.49
1310489	Solar	Renew Solar 21MW	28672410	0	199214993	199214993	6.95
1310399	Solar	Sri Lakshmi Venkateswara Green Energy Pvt Ltd	1333740	0	8655973	8655973	6.49
10		NCE-SOLAR Total	37923844	0	267253009	267253009	7.05
1310655	Thermal (Bundled)	NTPC NVVNL Bundled Power (Only COAL)	43938331	0	206292550	206292550	4.70
1310567	Thermal (Bundled)	NTPC NSM Phase-II, Bundled Power (COAL)	0	0	28474504	28474504	0.00
11		OTHERS NCEs Total	43938331	0	234767054	234767054	5.34
1310009	CTU	PGCIL POC Charges(CGS Tr.Charges)	0	2520926858	0	2520926858	0.00
1310009	CTU	PGCIL Non POC Charges(ULDC)	0	11029152	0	11029152	0.00
1310064	STU	APTRANSCO Transmission Charges (CP)	0	5144862807	0	5144862807	0.00
1310064	STU	APTRANSCO SLDC Charges (CP)	0	70995084	0	70995084	0.00
1310064	STU	AP TRANSCO ANNUAL FEE	0	10782647	0	10782647	0.00
1310658	CTU	POSOCO SRLDC Charges	0	8818749	0	8818749	0.00
1310434	CTU	Long Term (SEIL-LTOA) Tr. Charges	0	305653	0	305653	0.00
1310266	UI	POSOCO-Deviation Charges (CGS UI charges)	49100918	514952909	0	514952909	10.49
1310074	CTU	POSOCO Reactive charges/Tangedco	0	5406799	0	5406799	0.00
1310659	CTU	POWER COMPANY OF KARNATAKA LIMITED(PCKL) SRPC	0	3217537	0	3217537	0.00
12		Trasmission & UI Charges	49100918	8291298194	0	8291298194	
13		Inter State Traders (MTOA)	0	0	0	0	0.00
1310057	Wind	RCI POWER Limited(Differential cost)	0	0	64081262	64081262	0.00
1310081	wind	Bharat Wind Farms(Differential cost)	0	0	13736980	13736980	0.00
1310386	Bagasse	NSL Sugars (KUPPAM)	0	0	2551031	2551031	0.00
1310386	Bagasse	NSL Sugars (Tungabhadra)	0	0	872224	872224	0.00
1310067	Trader	JSW PTC (Surcharge Share)	0	0	39912018	39912018	0.00
1310116	Trader	GMR ENERGY TRADING (SURCHARGE SHARE)	0	0	1448151	1448151	0.00
1310533	Solar	APGENCO (EXPORT COST) REFUND	0	0	336853	336853	0.00
1310560	Wind	Vayu Urja Bharat Pvt Ltd (GBI)	0	0	97510000	97510000	0.00
1310560	Wind	Vayu Urja Bharat Pvt Ltd (CUF)	0	0	73891073	73891073	0.00
1310434	lpp Thermal	CHANGE IN LAW (SEIL) FOR THE PERIOD	0	0	111440554	111440554	0.00
1310434	lpp Thermal	Carrying Cost) FOR THE PERIOD	0	0	138647324	138647324	0.00
14		Others	0	0	544427470	544427470	0.00
		Grand Total	12417954983	20925789308	43026115800	63951905108	5.15
		DISCOM TO DISCOMS SETTLEMENT CPDCL	3173881524		14302727710	14302727710	4.51
		Grand Total including D <> D	15591836506	20925789308	57328843511	78254632819	5.02
		IEX SALE CPDCL	18729269		107422451	107422451	5.74
		IEX SALE TOTAL	18729269	0	107422451	107422451	5.74



ANNEXURE - 2

ABSTRACT OF ENERGY EXCHANGES BETWEEN TRANSCO AND APCPDCL FOR THE YEAR 2021-22

S.No.	Description	Apr-21	May-21	Jun-21	Jul-21	Aug-21	Sep-21	Oct-21	Nov-21	Dec-21	Jan-22	Feb-22	Mar-22	CUM 21-22
1	Energy received at 33KV or 11KV Bulk supply points in EHT SS (MU)	1339.798	1269.275	1206.660	1151.424	1243.229	1186.788	1299.295	1001.289	1075.884	1072.373	1095.362	1365.945	14307.322
2	Energy received at 132KV feeders points at SS (MU)	79.521	65.912	74.260	82.797	77.715	75.191	80.488	71.827	79.363	82.232	77.787	93.828	940.921
3	Energy Export (+)/Import(-) at interface points of private developers (MU)	18.219	12.519	8.371	9.586	19.458	24.261	29.558	25.367	38.557	38.036	31.489	34.251	289.671
4	Energy received (+)/sent out (-) at interface points of other Circles (MU)	6.676	6.261	6.537	2.371	2.056	3.008	3.681	4.564	3.793	4.535	2.672	3.122	49.276
5	Total Energy Received (1+2+3+4) (MU)	1444.21	1353.97	1295.83	1246.18	1342.46	1289.25	1413.02	1103.05	1197.60	1197.18	1207.31	1497.15	15587.19
6	Energy Delivered to EHT Consumers as 3rd party Sale (MU)	0.000	0.000	0.000	0.000	0.000	0.000	0.000	0.000	0.000	0.000	0.000	0.000	0.000
7	Energy Delivered as 3rd party Sale at 33KV and 11 KV (MU)	0.000	0.000	0.000	0.000	0.000	0.000	0.000	0.000	0.000	0.000	0.000	0.000	0.000
8	75% Wheeling charge for 3rd party sale at 33KV and 11 KV (MU)	0.000	0.000	0.000	0.000	0.000	0.000	0.000	0.000	0.000	0.000	0.000	0.000	0.000
9	Aux. Consumption (MU)	0.571	0.509	0.516	0.517	0.422	0.452	0.442	0.392	0.389	0.370	0.367	0.505	5.452
10	Total outflow not chargeable (6+7+8+9)(MU)	0.571	0.509	0.516	0.517	0.422	0.452	0.442	0.392	0.389	0.370	0.367	0.505	5.452
11	Net Energy Chargeable (5-10) (MU)	1443.64	1353.46	1295.31	1245.66	1342.03	1288.79	1412.58	1102.65	1197.21	1196.807	1206.943	1496.640	15581.74
12	11 KV open access sales	0.344	0.230	0.347	0.229	0.303	0.232	0.225	0.216	0.229	0.271	0.230	0.282	3.138
13	33KV Open access sales	16.451	24.925	29.440	36.705	25.710	32.490	21.717	29.546	29.310	26.537	16.791	16.857	306.480
14	EHT open access sales	2.832	1.973	0.000	2.188	2.826	4.983	3.785	4.042	4.370	4.190	2.141	2.355	35.685
15	Total Open access sales(12+13+14)	19.627	27.128	29.787	39.123	28.839	37.705	25.726	33.804	33.909	30.998	19.162	19.494	345.303
16	Actual Net Energy Against billed sales(11-15)	1424.016	1326.331	1265.524	1206.538	1313.20	1251.090	1386.855	1068.851	1163.298	1165.809	1187.781	1477.146	15236.434

ABSTRACT OF CONSUMPTION OF APCPDCL FOR THE YEAR 2021-22

S.No.	Category	APR	MAY	JUN	JULY	AUG	SEP	OCT	NOV	DEC	JAN	FEB	MAR	CUM
1	Domestic Cat-I A	531.298	560.616	506.202	488.737	479.940	466.369	456.615	368.032	340.581	340.867	337.613	460.759	5337.629
2	Commercial & Others cat-II(A to F)	81.838	66.585	69.108	77.111	81.415	80.526	82.918	72.357	73.562	68.387	69.937	90.881	914.626
3	Industrial cat-III (A to D)	44.263	37.745	40.498	42.233	39.658	36.847	37.361	34.462	40.921	42.417	41.119	44.389	481.913
4	Institutional cat-IV (A to F)	26.745	25.117	24.184	24.647	25.272	25.204	25.919	24.232	25.920	25.147	23.550	27.859	303.796
5	Agricultural (Metered sales)	100.473	98.490	90.416	83.989	83.886	85.022	94.087	79.077	82.004	84.144	88.207	106.223	1076.016
	Agricultural (Assesed)	180.260	135.470	118.900	77.050	159.170	142.670	213.940	85.170	149.410	169.900	200.39	243.63	1875.955
TOTAL WITH AGL.		964.877	924.023	849.308	793.766	869.341	836.638	910.841	663.330	712.397	730.86	760.82	973.74	9989.934
HT SALES														
1	Townships and Colonies	1.135	1.250	1.171	1.094	1.169	1.127	1.223	0.978	0.989	0.913	0.905	1.214	13.168
2	Commercial & Others	33.242	24.276	23.905	27.720	32.884	32.826	35.993	31.528	31.240	26.252	28.540	38.885	367.288
3	Industrial	273.407	237.491	249.277	255.057	262.955	242.284	264.696	238.872	263.526	253.610	257.561	287.528	3086.265
4	Institutional	33.742	33.698	35.967	38.968	39.334	36.922	39.659	43.071	45.793	45.543	42.814	48.193	483.705
5	Agricultural and Related	7.793	2.851	1.634	1.888	3.935	4.469	7.152	4.083	8.447	7.726	9.335	10.763	70.076
Voltage wise HT sales														
	11 KV Discom sales	114.357	96.489	99.140	106.403	110.610	106.372	112.899	103.386	117.325	111.479	112.565	128.135	1319.159
	33 KV Discom sales	158.043	139.875	138.200	137.961	155.168	141.929	159.549	147.197	158.469	146.353	151.101	168.088	1801.932
	EHT Discom sales	76.919	63.202	74.614	80.363	74.500	69.326	76.275	67.949	74.200	76.212	75.490	90.360	899.412
TOTAL		349.319	299.566	311.954	324.728	340.277	317.627	348.723	318.532	349.995	334.044	339.155	386.583	4020.503
TOTAL SALES (LT+HT)		1314.20	1223.59	1161.262	1118.494	1209.618	1154.266	1259.56	981.862	1062.392	1064.906	1099.971	1360.318	14010.44

Annexure-3
(Consumer Profile)

Category wise consumers

S.No	Type of Consumers	Category of Consumers (EHT/HT/LT/Others)	Voltage Level (In Voltage)	No of Consumers
1	Domestic	Lt Cat-1	LT	3958615
2	Commercial	Lt Cat-II	LT	439564
3	IP Sets	Lt-VA II	LT	399394
4	Hor. & Nur. & Coffee/Tea & Rubber (Metered)	Lt-VA V	LT	4235
5	Hor. & Nur. & Coffee/Tea & Rubber (Flat)	HT3 B	11KV	2
6	Heating and Motive Power	Ht 3c	11KV	2
7	Water Supply	LT IVA	LT	19028
8	Public Lighting	LT IVA	LT	11877
9	HT Water Supply	HT IV A	11KV	89
10	HT Industrial	HT IIIA	11kv	2018
11	Industrial (Small)	LT IIIB,D	LT	1873
12	Industrial (Medium)	LT IIIA	LT	17812
13	HT Commercial	HT II A2	11kv	1221
14	Applicable to Government Hospitals & Hospitals	Ht IV B	11kv	77
15	Lift Irrigation Schemes/Lift Irrigation Societies	HT V E	11kv	272
16	HT Res. Apartments Applicable to all areas	HT I B	11KV	27
17	Mixed Load	LT VA (i),(ii),(iii),(v)	LT	4427
18	Government offices and department	LT IV B	LT	29816
19	Function Halls/Auditoria	HT2 A4	11KV	135
20	Startup power	HT2 B	11KV	1
21	Religious Places	Ht 4c	11KV	8
22	Railway Traction	Ht 4D	132KV	12
23	Aqua culture&Animal Husbandry	Ht 5 B	11KV	45
24	Sugarcane Crushing	5(A)(iv)	LT	11
25	Religious places	Lt 4(c)(i)	LT	10007
26	Aquaculture&Animal Husbandry	Lt 5(B)	LT	21862
27	Floriculture in Green House	Lt 5(A)(vi)	LT	6
28	NTR SUJALA PADAKAM	Lt 4(A)	LT	278
29	Temporary supply	LT2,3,4,5	LT	154
30	Green Power	HT 2D	11KV	1
31	Energy Intensive Industries(Ferro Alloy Indu, PV ingots)	Ht 3C	33KV	1
32	Agro Based cottage industries	LT 5D	LT	137
33	HT Industrial	HT IIIA	33kv	201
34	HT Industrial	HT IIIA	132kv	12
35	HT Commercial	HT II A2	33kv	29
36	Applicable to Government Hospitals & Hospitals	Ht IV B	33kv	6
37	Lift Irrigation Schemes/Lift Irrigation Societies	HT V E	33kv	16
38	Lift Irrigation Schemes/Lift Irrigation Societies	HT V E	132kv	1
39	HT Res. Apartments Applicable to all areas	HT I B	33KV	4
40	Startup power	HT2 B	33KV	41
	Total			4923317

ANNEXURE-4

(Division wise Input sales and loss)

Division wise input sales and losses

Division	Apr-21		May-21		Jun-21		Jul-21		Aug-21		Sep-21		Oct-21		Nov-21		Dec-21		Jan-22		Feb-22		Mar-22		FY2021-22		
	Input (MU)	Sales (MU)	Input (MU)	Sales (MU)	Input (MU)	Sales (MU)	Input (MU)	Sales (MU)	Input (MU)	Sales (MU)	Input (MU)	Sales (MU)	Input (MU)	Sales (MU)	Input (MU)	Sales (MU)	Input (MU)	Sales (MU)	Input (MU)	Sales (MU)	Input (MU)	Sales (MU)	Input (MU)	Sales (MU)	Input (MU)	Sales (MU)	LOSS (MU)
Vijayawada Town	94.05	89.21	92.86	88.48	86.51	80.99	81.57	78.52	85.30	79.60	81.55	78.50	84.82	79.32	68.09	63.17	64.36	61.36	60.65	57.80	62.30	58.60	86.49	82.03	948.53	897.58	50.96
GUNADALA	89.27	83.87	86.41	81.85	79.80	74.58	77.87	74.96	83.31	77.68	81.55	76.74	84.85	77.39	68.34	62.97	68.02	63.23	63.80	60.08	64.94	61.84	86.94	83.49	935.10	878.67	56.43
VJA RURAL	82.01	76.44	72.27	67.46	65.17	60.40	68.77	65.07	73.42	68.45	68.68	61.84	75.52	69.76	65.38	61.23	66.42	61.83	69.62	64.16	68.87	64.77	90.16	83.20	866.30	804.60	61.70
GUDIVADA	136.55	123.81	132.51	118.82	125.74	114.01	121.09	109.95	114.10	105.46	111.02	102.95	121.61	110.38	100.88	92.62	109.43	97.43	115.00	102.87	118.49	107.10	141.90	127.43	1448.31	1312.84	135.48
NUZVID	83.47	75.07	70.43	64.66	60.32	54.41	55.03	50.32	70.82	63.45	55.50	49.44	77.34	69.26	54.87	49.48	62.02	53.86	71.85	62.67	79.45	70.72	96.80	87.03	837.89	750.38	87.51
MACHILIPATNAM	57.02	51.94	57.71	52.50	54.63	49.53	53.50	49.26	52.74	47.74	50.59	46.56	53.04	48.17	43.41	39.27	45.70	41.55	47.04	42.40	45.28	41.52	57.85	52.73	618.51	563.18	55.33
VUYYURU	30.90	28.26	32.06	28.16	29.05	25.79	28.87	26.64	29.85	26.92	27.01	24.44	29.52	26.13	20.85	18.77	21.51	19.27	20.96	18.67	21.50	19.39	28.82	26.48	320.90	288.92	31.97
VIJAYAWADA CIRCLE	573.27	528.59	544.24	501.94	501.22	459.71	486.70	454.72	509.53	469.30	475.90	440.48	526.69	480.41	421.82	387.51	437.46	398.52	448.92	408.65	460.83	423.94	588.96	542.39	5975.54	5496.17	479.38
GUNTUR-TOWN1	105.52	99.78	105.45	99.14	99.03	92.80	95.43	90.69	98.22	91.16	93.42	90.21	100.07	91.16	80.54	74.97	80.06	75.92	76.88	72.22	76.25	73.17	99.29	94.79	1110.13	1046.02	64.11
TENALI	74.72	70.09	70.95	65.87	67.69	62.69	65.37	60.64	71.91	67.22	66.69	61.37	70.04	64.72	56.62	53.30	55.52	51.75	54.51	51.23	56.88	53.25	73.27	68.61	784.18	730.76	53.42
NARASARAOPET	73.73	66.19	71.53	64.23	60.85	55.21	57.13	50.21	66.87	61.02	62.95	54.80	83.05	74.26	61.06	53.90	71.92	61.39	71.45	63.08	71.84	61.84	80.72	73.54	833.09	739.68	93.41
MACHERLA	91.66	82.77	78.90	71.21	79.31	68.54	68.40	60.11	74.92	68.46	71.79	63.75	86.38	78.34	55.07	49.49	73.95	64.00	75.34	67.64	86.67	76.83	115.07	97.89	957.46	849.05	108.41
BAPATLA	50.93	47.00	46.89	42.99	46.69	43.18	45.62	42.06	50.22	46.54	45.55	41.92	50.62	46.25	37.72	35.35	37.32	34.43	37.26	34.44	37.69	35.72	48.27	44.55	534.79	494.43	40.36
GUNTUR-TOWN2	82.34	77.67	73.55	69.19	72.81	68.42	68.26	64.32	79.21	72.78	70.77	66.75	81.79	73.71	71.79	66.62	75.50	71.06	73.77	68.73	71.38	69.55	80.98	75.99	902.15	844.80	57.35
AMARAVATHI	55.51	51.51	49.00	46.01	50.75	46.88	50.91	47.88	53.53	48.21	50.11	46.20	52.56	47.38	44.54	40.80	44.44	41.21	41.65	38.49	40.75	40.22	53.36	52.29	587.12	547.08	40.03
GUNTUR CIRCLE	534.42	495.01	496.27	458.64	477.14	437.73	451.12	415.92	494.87	455.40	461.27	425.00	524.51	475.82	407.34	374.43	438.70	399.77	430.86	395.85	441.46	410.59	550.95	507.66	5708.91	5251.82	457.09
KANIGIRI	18.92	17.10	16.21	14.95	16.52	14.92	12.44	11.32	17.57	15.94	18.79	16.99	21.24	19.13	12.39	11.20	13.51	12.41	13.58	12.18	12.91	11.82	15.51	14.64	189.59	172.61	16.98
DARSI	54.24	50.04	44.60	41.02	43.96	39.76	38.14	35.09	45.24	41.58	44.96	41.19	50.43	45.28	34.91	32.11	47.63	43.79	50.72	45.55	49.72	45.76	58.84	53.11	563.40	514.28	49.12
MARKAPURAM	53.48	46.77	45.31	39.86	45.33	40.93	42.67	38.68	61.27	55.32	70.60	64.54	74.13	66.21	37.03	33.43	61.20	55.53	62.30	55.48	68.02	62.77	72.76	66.31	694.10	625.83	68.27
ONGOLE	70.04	65.83	70.87	66.83	67.38	63.51	69.02	65.00	70.47	66.37	68.14	64.45	72.39	67.31	58.33	55.40	60.33	56.39	56.91	53.88	54.79	52.22	69.87	67.07	788.56	744.26	44.31
CHIRALA	37.02	35.11	36.46	33.29	35.04	32.02	31.80	29.68	32.95	31.50	33.17	30.29	37.02	32.76	28.95	26.13	29.78	27.25	27.40	24.99	27.18	25.70	34.46	31.58	391.23	360.28	30.95
KANDUKUR	33.43	31.20	32.06	29.59	33.38	30.58	28.78	26.38	32.51	29.57	30.74	28.12	30.56	27.53	24.36	21.87	25.99	23.93	26.84	24.49	25.68	23.56	31.25	27.79	355.58	324.61	30.97
ADDANKI	49.20	45.50	40.31	36.38	45.55	42.08	45.85	41.71	48.79	44.65	47.50	43.20	49.89	45.11	43.74	39.68	48.70	44.83	48.28	43.85	47.19	43.62	54.52	50.00	569.51	520.60	48.91
ONGOLE CIRCLE	316.33	291.55	285.83	261.92	287.17	263.80	268.70	247.86	308.80	284.92	313.90	288.78	335.66	303.34	239.71	219.82	287.14	264.12	286.03	260.41	285.49	265.44	337.22	310.50	3551.98	3262.46	289.52
APCPDCL TOTAL	1424.02	1315.15	1326.34	1222.51	1265.52	1161.23	1206.52	1118.50	1313.20	1209.62	1251.08	1154.26	1386.87	1259.57	1068.87	981.76	1163.30	1062.41	1165.81	1064.91	1187.78	1099.98	1477.13	1360.56	15236.43	14010.45	1225.99

ANNEXURE-5

(Division wise Agriculture consumption)

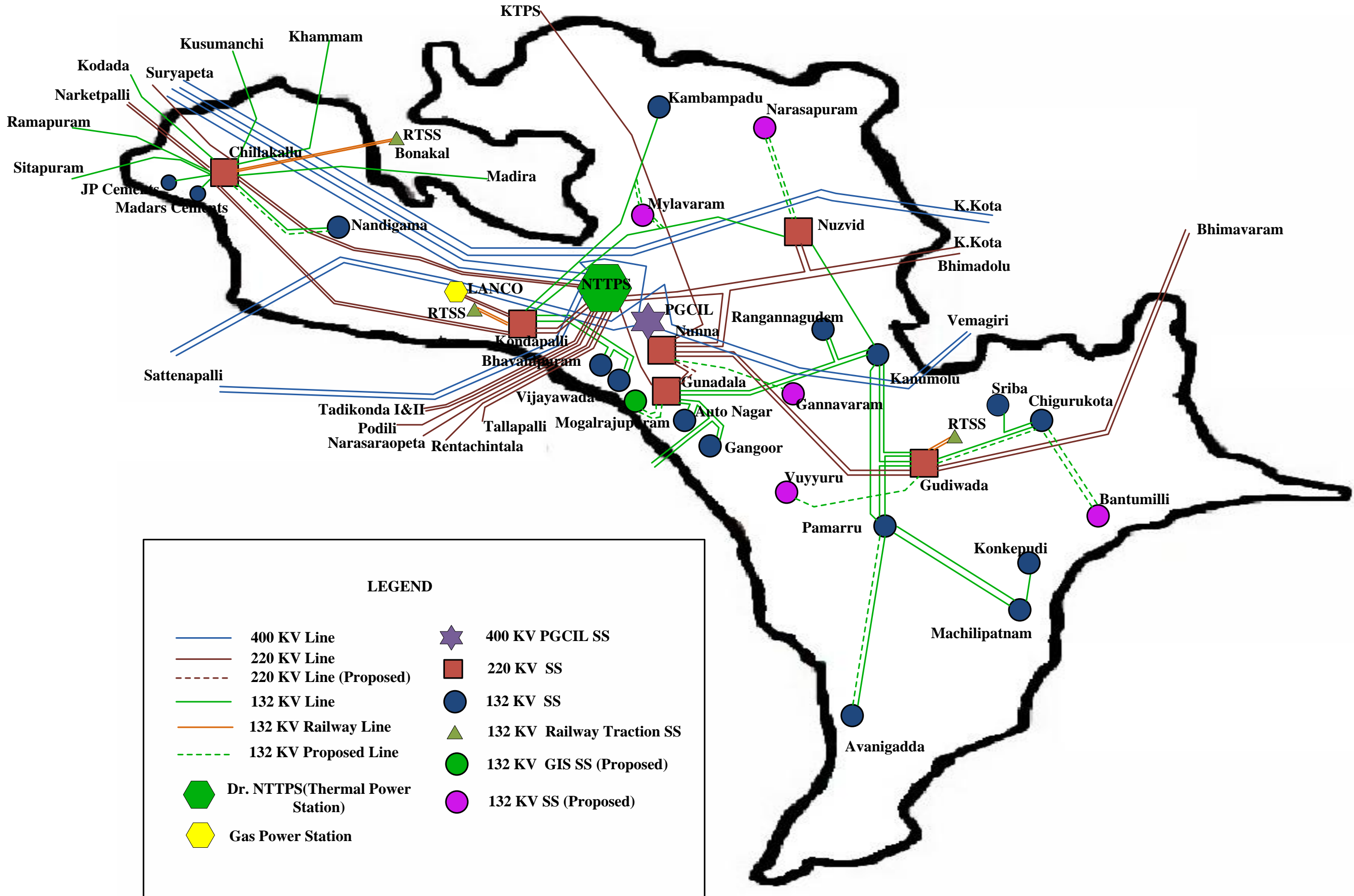
DIVISION	AGL Consumption		
	Metered	Unmetered	Total
Vja Town	0.103	0.000	0.103
Gunadala	0.722	28.101	28.822
Gudiwada	0.689	88.190	88.879
VIJAYAWADA RURAL	0.636	85.251	85.887
MACHILIPATNAM	0.509	11.921	12.429
NUZVIDU	0.418	362.991	363.409
VUYYURU	0.729	32.070	32.799
GUNTUR-TOWN1	0.362	1.120	1.482
TENALI	0.435	41.870	42.305
NARASARAOPET	0.288	203.220	203.508
MACHERLA	0.115	228.666	228.781
BAPATLA	4.281	19.216	23.497
GUNTUR-TOWN2	0.616	5.529	6.145
AMARAVATHI	0.250	12.739	12.989
KANIGIRI	0.071	192.001	192.072
MARKAPURAM	0.023	338.260	338.283
ONGOLE	0.688	23.152	23.840
CHIRALA	2.346	7.950	10.296
KANDUKUR	0.145	57.925	58.070
ADDANKI	0.009	51.881	51.890
DARSI	0.151	83.902	84.053
APCPDCL Total	13.586	1875.954	1889.540

Annexure-6

(Sample Feeder wise Energy Audit)

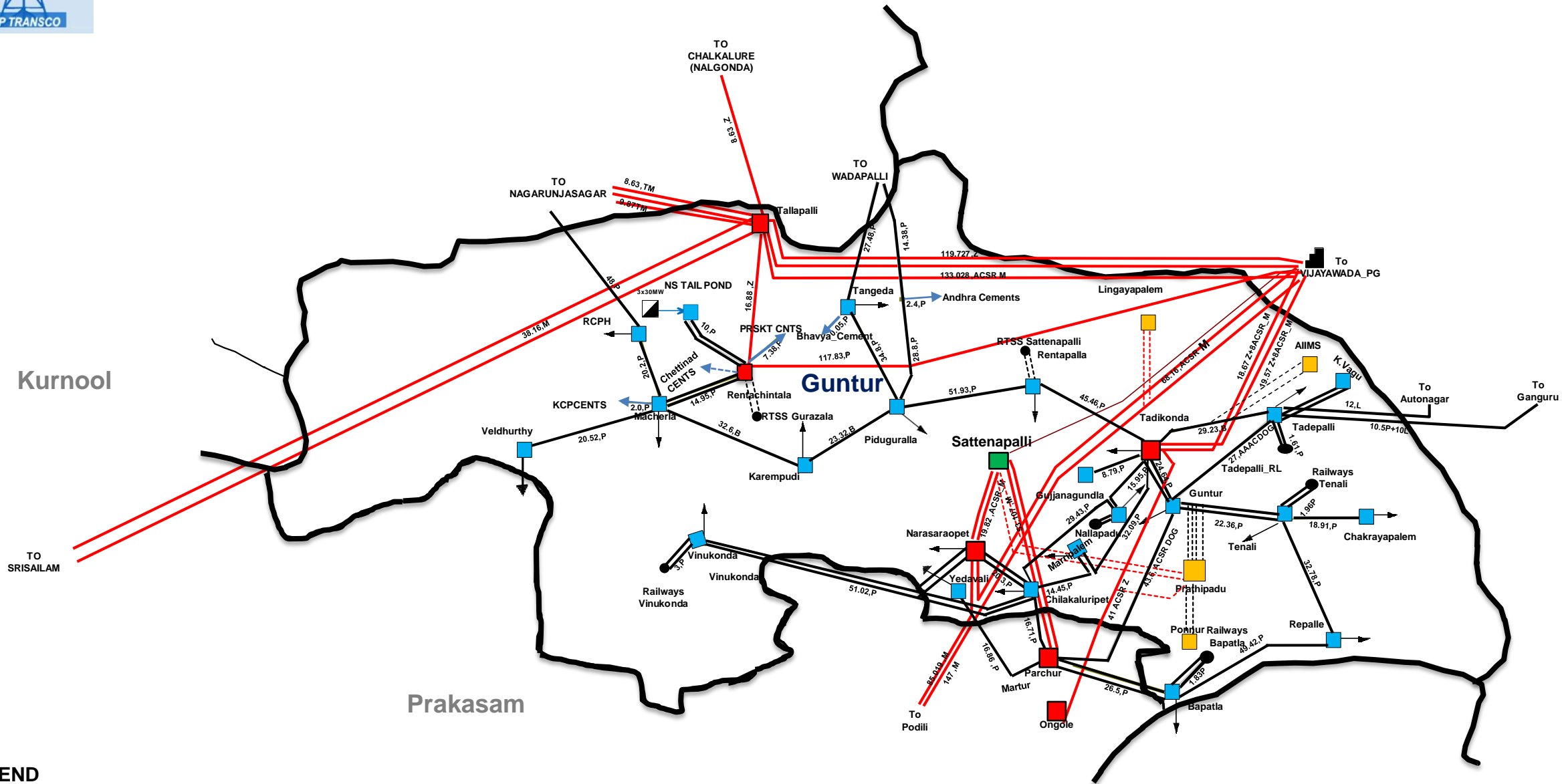
Annexure-7
(Electricity Grid Map)

Grid Map Krishna District





765/400/220/132 KV GEOGRAPHICAL POWER MAP OF GUNTUR DISTRICT

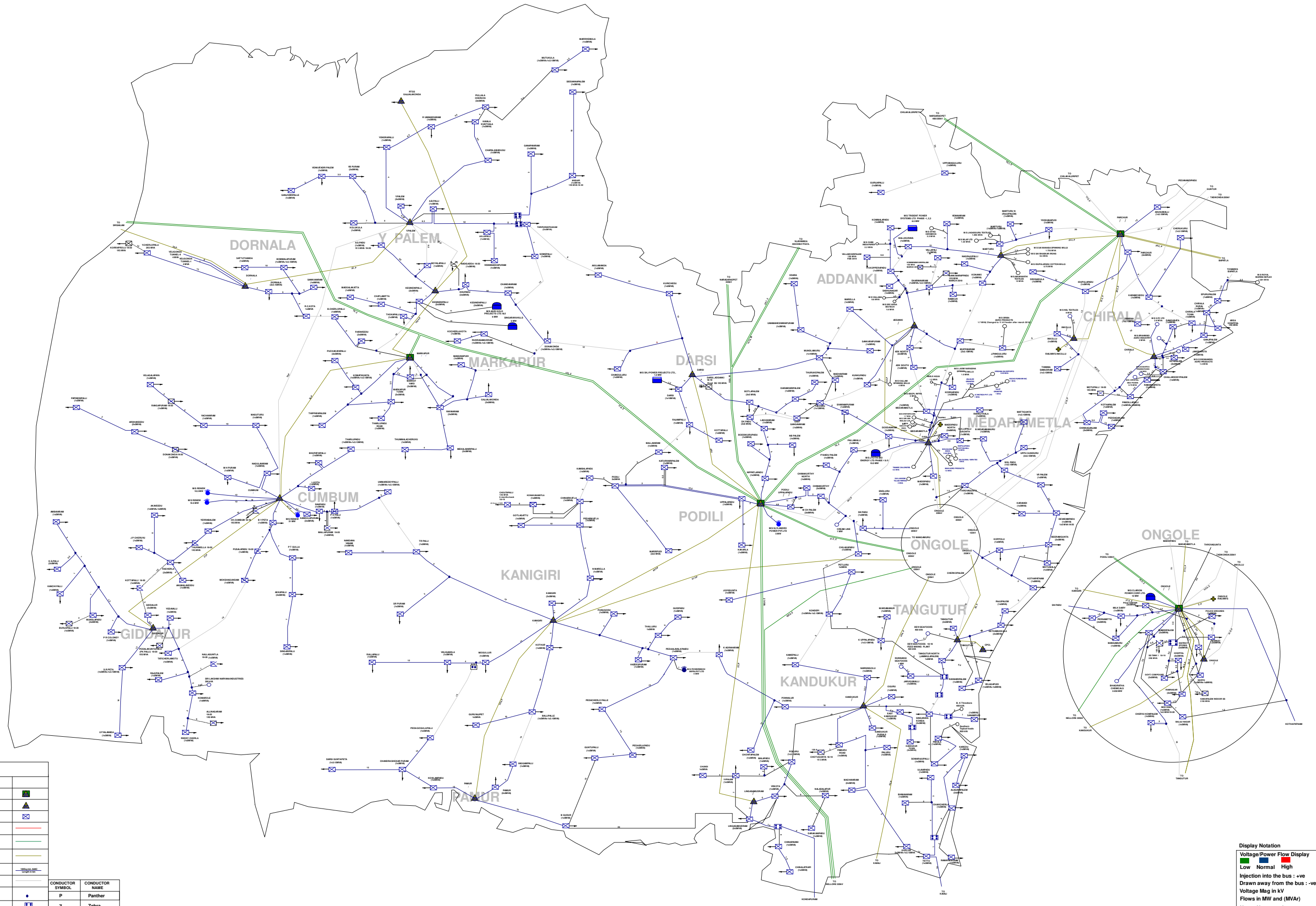


LEGEND

MW (MVA _r)		Km & Type of Conductor.		MW (MVA _r)		CONDUCTOR SYMBOL	CONDUCTOR NAME
		EXISTING	PROPOSED			P	Panther
						L	Lynx
						LN	Lion
						A_D	AAAC_Dog
						B	Bear
						ZE	Zebra
						ACSR_M	ACSR_MOOSE
						QM	QUAD MOOSE
						TM	TWIN MOOSE
400 KV S/S (State)							
220 KV S/S							
132 KV S/S							
400 KV Line (State)							
220 KV Line							
132 KV Line							
HYDRO							
THERMAL							
Railway							
132 KV EHT							
LOAD							

As on 01.10.2018

GEOGRAPHICAL POWER MAP OF ONGOLE CIRCLE



LEGEND	
PARTICULARS	
220/132/33kV SUBSTATION	
132/33kV SUBSTATION	
33kV SUBSTATION	
400kV LINE	
220kV LINE	
132kV LINE	
33kV LINE	
ONE END OPEN LINE	
TAP POINT	
4 POLE STRUCTURE	
33kV HT LOAD	
MINI-HYDRO	
CO-GEN	
132 kV EHT	
SOLAR	
WIND	
LOAD	

CONDUCTOR SYMBOL	CONDUCTOR NAME
P	Panther
Z	Zebra

DRAWN	DESCRIPTION
RamanGouda L	
Pavan Iyengar	
Ilyas Mohammad	

REV.	DATE	DESCRIPTION
R0	30-10-2018	
R1	04-04-2019	

OPERATIONAL STUDY RESULTS
SIMULATED FOR 2017-18 PEAK LOAD CONDITION

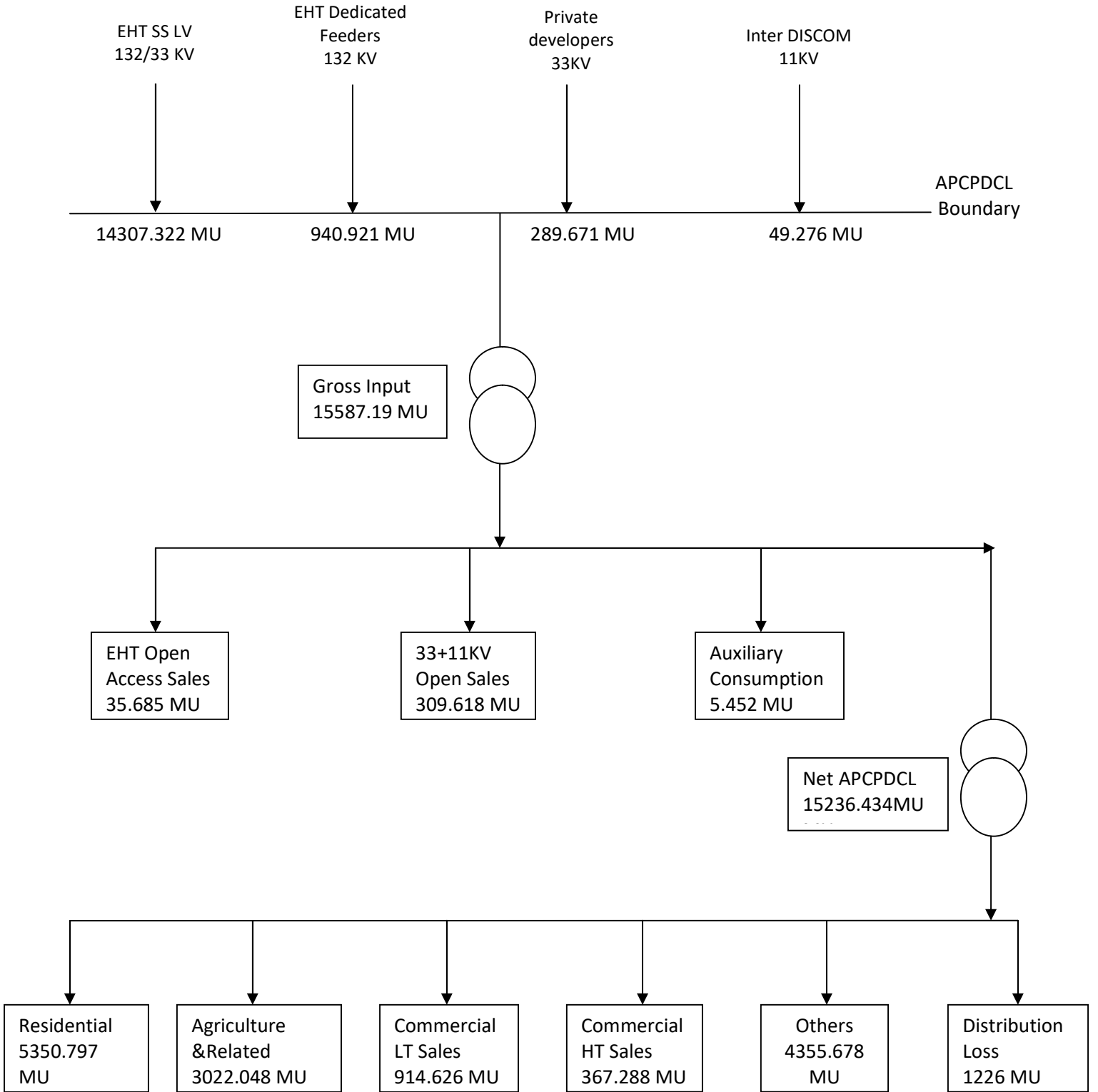
GEOGRAPHICAL DIAGRAM OF ONGOLE DISTRICT FOR EXISTING NETWORK CONDITION

Transmission Corporation of Andhra Pradesh Ltd.
Vidyal Soudha,
Gundada,
Vijayawada - 520 004

PRDC
Power Research and Development Consultants Pvt Ltd.,
5, 11th cross, 2nd stage, West of Chord Road,
Bangalore-560 086
Tel: +91-80-4245 5555, 2319 2209
Email: info@prdcintotech.com

Display Notation
Voltage Power Flow Display
Low Normal High
Injection into the bus : +ve
Drawn away from the bus : -ve
Voltage Mag in kV
Flows in MW and (MVA)
Note:- Not to scale

APCPDCL BLOCK DIAGRAM FOR FY 2021-22



Annexure-8

(Annual Energy Audit proceedings / minutes)

Annual Energy Audit Proceedings at Central Power Distribution Corporation of Andhra Pradesh Limited (APCPDCL) for FY 2021-22

Dates: 19.07.2022 to 20.07.2022

TEAM FROM EAST COAST SUSTAINABLE PRIVATE LIMITED, VISAKHAPATNAM

1. Mr.G. Srinivasa Rao, AEA
2. Mr. R.V.Ramana Rao, Sector Expert & CEA
3. Mr. Y. Murali Krishna, CEA
4. Mr. B. Dileep, Engineer
5. Mr. K. Lokeswara Rao, Engineer

TEAM FROM CENTRAL POWER DISTRIBUTION CORPORATION OF ANDHRA PRADESH LIMITED (APCPDCL), VIJAYAWADA

1. Mr. V. Ravi, CGM/O&M
2. Mr. A. Ramdas, CGM/Finance
3. Mr. P. Yhoganand, GM/IT
4. Mr. R. Sai Srinivas, Dy.EE/IPC &RAC
5. Mr. K.L.Murthy GM/LMC,CSC&EA
6. Mr.K. John Thomas EE/LMC,CSC&EA
7. Mr. V. Sai Vijay, Dy.EE/EA
8. Mrs. T.Srilatha, AEE/EA

The audit team has verified various measurement and monitoring systems available at Central Power Distribution Corporation of Andhra Pradesh Limited (APCPDCL) for relevant Annual Energy Audit for FY 2021-22. Subsequently, the audit team verified the data filled in sector specific pro-forma document by the DISCOM with primary and secondary documents and the details are tabulated as follows.

S.No	Reference	Name	Available Monitoring System	Record Verification	Supporting Document	Remarks
FY 2021-22 Data Verification						
Input Energy						
1	A1 to A22	Input Energy (MU)	Energy Input from T<>D is presented in Abstract of Energy Exchange statement on monthly basis. The energy exchange statement is prepared based on both MRI readings & Joint meter readings	The input energy from energy exchange statements based on MRI is used in the pro-forma.	1. Abstract of Energy Exchange between TRANSCO and APCPDCL 2. Monthly energy exchange data through MRI	
Division Losses						
2	Column A to V	No of connection metered (Nos)	DC has category wise connections as part of Centralised Billing System (CBS)	DC has provided monthly sale of power data containing division wise, category wise connected load, connections, consumption. The connected load of consumers is as on 31st March 2022 is verified.	1. Division wise Monthly sale of power data, billing data	
		No of connection Un-metered (Nos)	(CBS)			
		Connected Load Metered (MW)	DC has category wise connections as part of Central Billing Station (CBS)			
		Connected Load Un-metered (MW)	(CBS)			
		Input Energy (MU)	Energy Input from T<>D will be communicated EBC/SLDC by E mail			
		Metered energy (MU)	DC has category wise consumption and billing as part of Central Billing Station (CBS)			
		Unmetered energy/Assessment Energy	Consumption towards Agricultural consumers is assessed consumption. The DC uses methodology of Indian Statistical Institute (ISI) for this purpose	The DC has provided the assessment as per the ISI methodology	1. ISI Methodology 2. Model calculation of assessed agriculture consumption	
		Billed Amount	DC has category wise demand and collection amount ,which was provided by the Accounts wing	DC has provided division wise monthly billed details		
Collected Amount						
AT&C Loss	AT&C loss is estimated based on BEE formula					
Details of Input Energy Sources						
3	A	Generation at Transmission Periphery (Details)	DC has various sources of power such as intra-state generators, central share, from power exchanges, purchases from energy traders, renewable energy sources. Allocation from these sources and drawl by the DC is reflected in Power Purchase Cost statement provided by APPCC.	APCPDCL POWER PURCHASE COST FY 2021-22	APCPDCL POWER PURCHASE COST FY 2021-22	
	B	Embedded Generation in DISCOM Area	DC drawl from Embedded generators provided by SLDC & Accounts wing			
Details of Feeder wise Losses						
4			DC has provided feeder wise technical losses details from energy audit dashboard. Another application has been developed for calculation of Feeder wise AT&C losses and the same is under testing stage.			Sample of feeders with AT&C losses from EA dashboard is collected
Details of Consumers and Consumption						
5			DC has energy audit dashboard to capture the details of category wise consumers and their respective consumptions for each division			

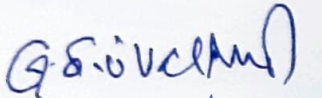



Clauses of BEE Regulations						
Clause	Clause Details	Sub Clause Number	Subclause Details	Present Status	Documents Verified	Remarks
3	Intervals of time for conduct of annual energy audit	a	Conducted an annual energy audit for every financial year and submitted the annual energy audit report to the Bureau and respective State Designated Agency and also made available on the website of the electricity distribution company within a period of four months from the expiry of the relevant financial year	Annual energy audit for FY 2020-2021 was conducted. Report was submitted to BEE and SDA. Report is also uploaded onto APCPDCL website.		
4	Intervals of time for conduct of periodic energy accounting.	a	All feeder wise, circle wise and division wise periodic energy accounting is conducted by the energy manager of the electricity distribution company for each quarter of the financial year.	Periodic energy accounting for Q2, Q3 for FY21-22 have been prepared by the DC and submitted to BEE, SDA and as per the BEE regulation and also posted the details on the APCPDCL website. Periodic energy accounting for Q4 is being prepared and it is under internal circulation.		Soft copy has been submitted
		b	Submitted the periodic energy accounting report to the Bureau and respective State Designated Agency and also made available on the website of electricity distribution company within forty-five days from the date of the periodic energy accounting.	Periodic energy accounting for Q2, Q3 for FY21-22 have been prepared by the DC and submitted to BEE, SDA and as per the BEE regulation and also posted the details on the APCPDCL website. Periodic energy accounting for Q4 is being prepared and it is under internal circulation.		Soft copy has been submitted
		c	Electricity distribution company conducted its first periodic energy accounting, for the last quarter of the financial year immediately preceding the date of such commencement (i.e. 6th October 2021).	Periodic energy accounting for Q2, Q3 for FY21-22 have been prepared by the DC and submitted to BEE, SDA and as per the BEE regulation and also posted the details on the APCPDCL website. Periodic energy accounting for Q4 is being prepared and it is under internal circulation.		
		d	Electricity distribution company conducted its subsequent periodic energy accounting for each quarter of the financial year for a period of two financial years from the date of such commencement, and submit the periodic energy accounting report within sixty days from the date of periodic energy accounting.	Annual energy audit for FY 2020-2021 was conducted. Report was submitted to BEE and SDA. Report is also uploaded onto APCPDCL website. Annual energy audit for FY 2021-2022 is being conducted and report will be submitted to BEE in due course		
5	Pre-requisites for annual energy audit and periodic energy accounting	a	Identification and mapping of all of the electrical network assets	All the electrical assets are mapped into CPDCL Dashboard. Billing data is stored in CBS (Centralised Billing System) software.		
		b	Identification and mapping of high tension and low-tension consumers	All the HT and LT consumers have been mapped.	1 EHT (132kv) consumer details have been verified and the record of which is attached.	
		c	Development and implementation of information technology enabled energy accounting and audit system, including associated software	DC has developed energy accounting and audit system including associated software as part of Energy audit dashboard.	A 11kv input feeder has been verified using the DC's software and record of which is attached.	
		d	Electricity distribution company ensures the installation of functional meters for all consumers, transformers and feeders. Meter installation is done in a phased manner within a period of three financial years from the date of the commencement of these regulations in accordance with the trajectory set out in the First Schedule	All feeders up to 11kv have been metered. All consumers have been metered except consumers under agriculture category. DTRs in towns falling under R-APDRP and IPDS have been metered.		
			d.1. 100% Communicable Feeder Metering integrated with AMI, by 31st December 2022 along with replacement of existing non-communicable feeder meters.	d.1. All 11kv feeders total 3440 are communicable with AMR		

Clause	Clause Details	Sub Clause Number	Subclause Details	Present Status	Documents Verified	Remarks
5	Pre-requisites for annual energy audit and periodic energy accounting	d	<p>d.2. All Distribution Transformers (other than HVDS DT up to 25kVA and other DTs below 25 kVA) shall be metered with communicable meters. Communicable DT Metering for the following areas/ consumers to be completed by December 2023 and in balance areas by December 2025:</p> <p>d.2.1. All Electricity Divisions of 500 AMRUT cities, with AT&C Losses > 15%</p> <p>d.2.2. All Union Territories (for areas with technical difficulty, non-communicable meters may be installed)</p> <p>d.2.3. All Industrial and Commercial consumers</p> <p>d.2.4. All Government offices at Block level and above</p> <p>d.2.5. Other high loss areas i.e. rural areas with losses more than 25% and urban areas with losses more than 15%</p>	<p>d.2.1. DC intends to install communicable meters to DTRs with AMI for AMRUT cities (Amaravati by 31st December 2023 & Chilakaluripet, Gudivada, Guntur, Machilipatnam, Narasaraopet, Ongole, Tenali, Vijayawada by 31st December 2025) under Revamped Distribution Sector Scheme (RDSS) or as may be amended from time to time</p> <p>d.2.2. Not Relevant for DC.</p> <p>d.2.3. DC intends to install communicable meters with AMI for commercial and industrial consumers under Revamped Distribution Sector Scheme (RDSS) by DEC 2023 or as may be amended from time to time</p> <p>d.2.4. DC intends to install communicable meters with AMI for Government offices at Block level(Mandal) and above under Revamped Distribution Sector Scheme (RDSS) by DEC 2023 or as may be amended from time to time</p> <p>d.2.5. DC intends to install communicable meters with AMI for other high loss areas i.e. rural areas with losses more than 25% and urban areas with losses more than 15% under Revamped Distribution Sector Scheme (RDSS) by DEC 2023 or as may be amended from time to time.</p>	d.2.1. Losses of AMRUT cities have been verified	
			<p>d.3. Prepaid Smart Consumer Metering to be completed for all directly connected meters and AMR in case of other meters, by December 2023 in the following areas:</p> <p>d.3.1. All Electricity Divisions of 500 AMRUT cities, with AT&C Losses > 15%;</p> <p>d.3.2. All Union Territories (for areas with technical difficulty, prepaid meters to be installed);</p> <p>d.3.3. All Industrial and Commercial consumers;</p> <p>d.3.4. All Government offices at Block level and above;</p> <p>d.3.5. Other high loss areas i.e. rural areas with losses more than 25% and urban areas with losses more than 15%.</p>	<p>d.3.1. DC intends to install Prepaid Smart Consumer metering for AMRUT cities (Amaravati by 31st December 2023 & Chilakaluripet, Gudivada, Guntur, Machilipatnam, Narasaraopet, Ongole, Tenali, Vijayawada in a phased manner) under Revamped Distribution Sector Scheme (RDSS)</p> <p>d.3.2. Not Relevant for DC.</p> <p>d.3.3. DC intends to install consumer meters with AMI for commercial and industrial consumers under Revamped Distribution Sector Scheme (RDSS) by Dec 2023.</p> <p>d.3.4. DC intends to install consumer meters with AMI for Government offices at Block level(Mandal) and above under Revamped Distribution Sector Scheme (RDSS) by Dec 2023</p> <p>d.3.5. DC intends to install consumer meters with AMI for other high loss areas i.e. rural areas with losses more than 25% and urban areas with losses more than 15% under Revamped Distribution Sector Scheme (RDSS) by Dec 2023.</p>	d.2.1. Losses of AMRUT cities have been verified	
			<p>d.4. Consumer Metering: 98% by FY 2022-23 99% by FY 2023-24</p>	<p>Consumer Metering is completed except the agricultural services.</p>		
			<p>d.5. Targets for functional meters— Meter FY 22-23 FY 23-24 FY24-25 Feeder metering 98.5% 99.5% 99.5% DT metering 90% 95% 98% Consumer metering 93% 96% 98</p>	<p>Feeder Metering is 100% completed for 11kV feeder level. DC intends to install DT meter and consumer meters with AMI as per the BEE regulation under Revamped Distribution Sector Scheme (RDSS)</p>		33 kV feeder metering is under the control of APTRANSCO. Metering upgradation schemes shall include 33 kV input meters of APTRANSCO also.

Clause	Clause Details	Sub Clause Number	Subclause Details	Present Status	Documents Verified	Remarks
5	Pre-requisites for annual energy audit and periodic energy accounting	e	e.1. All distribution transformers (other than high voltage distribution system up to 25kVA and other distribution system below 25 kVA) is metered with communicable meters and existing non communicable distribution transformer meters is replaced with communicable meters and integrated with advanced metering infrastructure.	DC intends to install communicable meters with AMI for existing non communicable distribution transformer meters as per the BEE regulation under Revamped Distribution Sector Scheme (RDSS) .		
		f	Electricity distribution company has established an information technology enabled system to create energy accounting reports without any manual interference and such systems may be within a period of three years from the date of the commencement of these regulations in case of urban and priority area consumers; and within five years from the date of the commencement of these regulations in case of rural consumers	Information technology based energy auditing system has been developed by the DC in which information is fetched automatically for energy accounting and auditing of circle-wise, division-wise. All energy inputs and output/ sales are fetched automatically for creating reports in energy auditing system. However energy consumption towards agriculture category is estimated as per ISI methodology approved by SERC. This data of input energy is manually fed into energy audit system. Further all input energy at 11kV level are read manually.	Samples reports from energy audit portal have been collected	Communicable meters at 11 kV level have been installed and the data needs to be integrated with Energy Audit Dashboard
		g	Electricity distribution company has a centralized energy accounting and audit cell comprising of— (i) a nodal officer, an energy manager and an information technology manager, having professional experience of not less than five years; and (ii) a financial manager having professional experience of not less than five years	The DC has energy audit cell with the following staff 1. A nodal officer- CGM-O&M 2. Designated energy manager who is a qualified energy auditor- Dy.EE/IPC & RAC/APCPDCL 3. A qualified information technology manager- GM/IT 4. A qualified financial manager- CGM Finance	DC's submission to BEE has been verified. Lr. No. GM/LMC/CSC&EA/Dy.ee/CSC/F.No/D.No : 679/21, Dt: 16.12.21	Full fledged energy auditing department is in place and functional
	Category Wise Subsidy Details		Details of Consumer Category-wise Subsidy Billed/Received/Due for period: from 1st April 2021 to 31st March 2022	The total subsidy booked towards agriculture,SC(0-200units),ST(0-200units),aqua subsidy and power looms was 1992.27 Crs, out of 1992.27Crs, 1916.91 Crs was received		
6	Reporting requirements for annual energy audit and periodic energy accounting	a	Electricity distribution company has a nodal officer, who is a full time employee of the electricity distribution company in the rank of the Chief Engineer or above, for the purpose of reporting of the annual energy audit and periodic energy accounting and communicate the same to the Bureau.	The DC is complying with this requirement		Full fledged energy auditing department is in place and functional
		b	Electricity distribution company ensures that the energy accounting data is generated from a metering system or till such time the metering system is not in place, by an agreed method of assumption as may be prescribed by the State Commission	Information technology based energy auditing system has been developed by the DC in which information is fetched automatically for energy accounting and auditing of circle-wise, division-wise and voltage-wise. All energy inputs and output/ sales are fetched automatically for creating reports in energy auditing system. However energy consumption towards agriculture category is estimated as per ISI methodology approved by SERC. This data of input energy is manually fed into energy audit system. Further all input energy at 11kV level are read manually.		
		c	Metering of distribution transformers at High Voltage Distribution System up to 25KVA is done on cluster meter installed by the electricity distribution company	DC intends to install metering of distribution transformers at High Voltage Distribution System up to 25KVA is done by following the approach of cluster metering under Revamped Distribution Sector Scheme (RDSS) .		
		d	The energy accounting and audit system and software is developed to create monthly, quarterly and yearly energy accounting reports.	The DC has developed an energy accounting and audit system and software which is having the capability to create monthly, yearly energy accounting reports.		


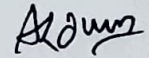

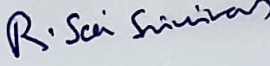



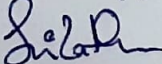
Clause	Clause Details	Sub Clause Number	Subclause Details	Present Status	Documents Verified	Remarks
6	Reporting requirements for annual energy audit and periodic energy accounting	e	Electricity distribution company has provided the details of the information technology system in place as specified in clause (f) of regulation 5 that ensures minimal manual intervention in creating the energy accounting reports and any manual intervention of any nature, in respect of the period specified therein, shall be clearly indicated in the periodic energy accounting report	Information technology based energy auditing system has been developed by the DC in which information is fetched automatically for energy accounting and auditing of circle-wise, division-wise. All energy inputs and output/sales are fetched automatically for creating reports in energy auditing system. However energy consumption towards agriculture category is estimated as per ISI methodology approved by SERC. This data of input energy is manually fed into energy audit system.		

TEAM FROM EAST COAST SUSTAINABLE PRIVATE LIMITED, VISAKHAPATNAM

- 1 
- 2 
- 3 
- 4 
- 5 K. Lokeshwar Rao



TEAM FROM CENTRAL POWER DISTRIBUTION CORPORATION OF ANDHRA PRADESH LIMITED (APCPDCL), VIJAYAWADA

- 1 
- 2 
- 3 
- 4 
- 5 
- 6 
- 7 
- 8 

General Information

1	Name of the DISCOM	CENTRAL POWER DISTRIBUTION CORPORATION OF ANDHRA PRADESH LIMITED		
2	i) Year of Establishment	2020		
	ii) Government/Public/Private	Government/Public		
3	DISCOM's Contact details & Address			
i	City/Town/Village	Dr. Y.S.R Vidyuth Soudha, Corporate office, Besides Govt. Polytechnic College,ITI Road,Vijayawada-520 008		
ii	District	NTR		
iii	State	Andhra pradesh	Pin	520008
iv	Telephone		Fax	
4	Registered Office			
i	Company's Chief Executive Name	J.Padma Janardhan Reddy		
ii	Designation	Chairman and Managing director		
iii	Address	Dr.YSR Vidyuth Soudha, Corporate office Beside Govt.polytechnic college,ITI road,Vijayawada-520008		
iv	City/Town/Village	Vijayawada	P.O.	
v	District	NTR		
vi	State	Andhra pradesh	Pin	520008
vii	Telephone		Fax	
5	Nodal Officer Details*			
i	Nodal Officer Name (Designated at DISCOM's)	V.Ravi		
ii	Designation	Chief General Manager/O&M		
iii	Address	O/o.CGM/O&M, Opp PWD Grounds,Beside Suryaraopet police station,Vijayawada		
iv	City/Town/Village	Vijayawada	P.O.	
v	District	NTR		
vi	State	Andhra pradesh	Pin	520002
vii	Telephone		Fax	
6	Energy Manager Details*			
i	Name	Syed.Asif		
ii	Designation	Quality control/Vijayawada	Whether EA or EM	EM
iii	EA/EM Registration No.	EA-26814		
iv	Telephone		Fax	
v	Mobile	8331019985	E-mail ID	Syedasif30101971@gmail.com
7	Period of Information			
	Year of (FY) information including Date and Month (Start & End)	1st Apr, 2021- 31th March, 2022		

Performance Summary of Electricity Distribution Companies			
1	Period of Information Year of (FY) information including Date and Month (Start & End)	1st Apr, 2021- 31th March, 2022	
2	Technical Details		
(a)	Energy Input Details		
(i)	Input Energy Purchase (From Generation Source)	Million kwh	15591.84
(ii)	Net input energy (at DISCOM Periphery after adjusting the transmission losses and energy traded)	Million kwh	15236.43
(iii)	Total Energy billed (is the Net energy billed, adjusted for energy traded))	Million kwh	14010.44
(b)	Transmission and Distribution (T&D) loss Details	Million kwh	1226.00
		%	8.05%
	Collection Efficiency	%	97.87%
(c)	Aggregate Technical & Commercial Loss	%	10.01%

I/We undertake that the information supplied in this Document and Pro-forma is accurate to the best of my knowledge and if any of the information supplied is found to be incorrect and such information result into loss to the Central Government or State Government or any of the authority under them or any other person affected, I/we undertake to indemnify such loss.


Authorised Signatory and Seal


Name of Authorised Signatory

Name of the DISCOM:

Full Address:-

Seal **CHIEF GENERAL MANAGER/O&M**
APCPDCL:VIJAYAWADA

Signature:- 

Name of Energy Manager*: **SYED ASIF**

Registration Number: **EA-26814**
16434/20

Form-Details of Input Infrastructure					
1	Parameters	Total	Covered during in audit	Verified by Auditor in Sample Check	Remarks (Source of data)
i	Number of circles	3	3		
ii	Number of divisions	21	21		
iii	Number of sub-divisions	68	68		
iv	Number of feeders	3876	3876		
v	Number of DTs	259587	259587		
vi	Number of consumers	4923317	4923317		
2	Parameters	66kV and above	33kV	11/22kV	LT
a. i.	Number of conventional metered consumers	26	297	3898	4519702
ii	Number of consumers with 'smart' meters	–	–	–	–
iii	Number of consumers with 'smart prepaid' meters	–	–	–	–
iv	Number of consumers with 'AMR' meters	–	–	–	–
v	Number of consumers with 'non-smart prepaid' meters	–	–	–	–
vi	Number of unmetered consumers				399394
vii	Number of total consumers	26	297	3898	4919096
b.i.	Number of conventionally metered Distribution			23815	
ii	Number of DTs with communicable meters			23815	
iii	Number of unmetered DTs			235772	
iv	Number of total Transformers			259587	
c.i.	Number of metered feeders	30	406	3440	
ii	Number of feeders with communicable meters	0	0	3440	
iii	Number of unmetered feeders	30	406	0	
iv	Number of total feeders	30	406	3440	
d.	Line length (ct km)			128438.66	
e.	Length of Aerial Bunched Cables			30629.41	
f.	Length of Underground Cables			63.455	

3	Voltage level	Particulars	MU	Reference	Remarks (Source of data)
i	66kV and above	Long-Term Conventional	3,317.07	Includes input energy for franchisees	Power purchase data
		Medium Conventional	0.00		Power purchase data
		Short Term Conventional	2,664.82		Power purchase data
		Banking	0.00		Power purchase data
		Long-Term Renewable energy	0.00		Power purchase data
		Medium and Short-Term RE	0.00	Includes power from bilateral/ PX/ DEEP	Power purchase data
		Captive, open access input	35.69	Any power wheeled for any purchase other than sale to DISCOM. Does not include input for franchisee.	Power purchase data
		Sale of surplus power	-18.73		
		Quantum of inter-state transmission loss	336.67	As confirmed by SLDC, RLDC etc	EBC , SLDC Data
		Power procured from inter-state sources	5,999	Based on data from Form 5	
		Power at state transmission boundary	5,662		
ii	33kV	Long-Term Conventional	5,306.34		Power purchase data
		Medium Conventional	662.20		Power purchase data
		Short Term Conventional	132.13		Power purchase data
		Banking	1.230773		Power purchase data
		Long-Term Renewable energy	865.0113184		Power purchase data
		Medium and Short-Term RE	2511.68		Power purchase data
		Captive, open access input	316.284		Power purchase data
		Sale of surplus power			Power purchase data
		Quantum of intra-state transmission loss	0		Power purchase data
		Power procured from intra-state sources	9,795		
iii		Input in DISCOM wires network	15,457		
iv	33 kV	Renewable Energy Procurement	37.22365		Power purchase data
		Small capacity conventional/ biomass/ hydro plants Procurement	93.42399		Power purchase data
		Captive, open access input	3.34		Power purchase data
v	11 kV	Renewable Energy Procurement	0.700194		Power purchase data
		Small capacity conventional/ biomass/ hydro plants Procurement			
		Sales Migration Input	11.81		As per Accounts data
vi	LT	Renewable Energy Procurement			
		Sales Migration Input	5.95		As per Accounts data
vii		Energy Embedded within DISCOM wires network	152.4554825		
viii		Total Energy Available/ Input	15,609.517		

4	Voltage level	Energy Sales Particulars	MU	Reference	
i	LT Level	DISCOM' consumers	9,989.93	Include sales to consumers in franchisee areas, unmetered consumers	As per Accounts data
		Demand from open access, captive	0	Non DISCOM's sales	As per Accounts data
		Embedded generation used at LT level	9,989.934	Demand from embedded generation at LT level	As per Accounts data
		Sale at LT level	9,989.93		As per Accounts data
		Quantum of LT level losses	382		
		Energy Input at LT level	10,372.00		
ii	11 kV Level	DISCOM' consumers	1,319	Include sales to consumers in franchisee areas, unmetered consumers	As per Accounts data
		Demand from open access, captive	3	Non DISCOM's sales	As per Accounts data
		Embedded generation at 11 kV level used		Demand from embedded generation at 11kV level	As per Accounts data
		Sales at 11 kV level	1,322.300		
		Quantum of Losses at 11 kV	10,757		
		Energy input at 11 kV level	12,079.53		
iii	33 kV Level	DISCOM' consumers	1,807.38	Include sales to consumers in franchisee areas, unmetered consumers	As per Accounts data
		Demand from open access, captive	306.48	Non DISCOM's sales	As per Accounts data
		Embedded generation at 33 kV or below level		This is DISCOM and OA demand met via energy generated at same voltage level	As per Accounts data
		Sales at 33 kV level	2,113.860		
		Quantum of Losses at 33 kV	12,538		
		Energy input at 33kV Level	14,652.09		
iv	> 33 kV	DISCOM' consumers	899.412	Include sales to consumers in franchisee areas, unmetered consumers	As per Accounts data
		Demand from open access, captive	35.69	Non DISCOM's sales	
		Cross border sale of energy	0		
		Sale to other DISCOMs	0		
		Banking	251		
		Sales at 66kV and above (EHV)	935.10		
Total Energy Requirement			15,587		
Total Energy Sales			14,361.191		

Energy Accounting Summary

5	DISCOM	Input (in MU)	Sale (in MU)	Loss (in MU)	Loss %
i	LT	10372.000	9989.950	382.050	3.683
ii	11 Kv	12076.182	11691.16	385.022	3.188
iii	33 kv	14286.53	13837.63	448.900	3.142
iv	> 33 kv	899.41	899.41	0	0
6	Open Access, Captive	Input (in MU)	Sale (in MU)	Loss (in MU)	
i	LT	0	0	0	
ii	11 Kv	3.344	3.138	0.206	
iii	33 kv	316.284	306.48	9.804	
iv	> 33 kv	35.685	35.685	0	

Loss Estimation for DISCOM

T&D loss	1,584.996	
D loss	1,248.326	
T&D loss (%)	9.940	
D loss (%)	7.997	

Details of Division Wise Losses (See note below)**

Division Wise Losses																							
S.No	Name of circle	Circle code	Name of Division	Period From APR21 To Mar22																			
				Consumer profile							Energy parameters					Losses		Commercial Parameter			AT & C loss (%)		
				Consumer category	No of connection metered (Nos)	No of connection Un-metered	Total Number of connections	% of number of connections	Connected Load metered (MW)	Connected Load Un-metered (MW)	Total Connected Load (MW)	% of connected load	Billed energy (MU)			% of energy consumption	T&D loss (MU)	T&D loss (%)	Billed Amount in Rs. Crore	Collected Amount in Rs. Crore		Collection Efficiency	
													Input energy (MU)	Metered energy	Unmetered/assessment energy								Total energy
1	Vijayawada	06	Vja Town	Residential	285771	0	285771	83%	722.5633	0	722.5633	70%	948.535	572.4123	0	572.4123	64%	50.95649	5%	280.341		283.420	101.10%
				Agricultural	37	0	37	0%	0.277	0.00	0.276627	0%		0.103	0	0.103333	0%			0.007	0.009	127.88%	
				Commercial	56445	0	56445	16%	222.9422	0	222.9422	22%		158.6458	0	158.6458	18%			167.563	169.143	100.94%	
				Commercial	396	0	396	0%	71.10		71.10094	7%		141.66	0	141.6577	16%			165.191	165.842	100.39%	
				Others	2274	0	2274	1%	17.324	0	17.32369	2%		24.759	0	24.7594	3%			30.202	30.396	100.64%	
Sub-total					344923	0	344923	100%	1034.207	0	1034.207	100%	948.535	897.5785	0	897.5785	100%	50.95649	5%	643.3045	648.8091	100.86%	5%
2	Vijayawada	06	Gunadala	Residential	255238	0	255238	85%	743.1993	0	743.1993	67%	935.104	495.5672	0	495.5672	56%	56.43143	6%	246.209	242.403	98.45%	
				Agricultural	414	7534	7948	3%	2.527	39.13	41.65519	4%		0.722	28.101	28.82216	3%			23.020	25.823	112.17%	
				Commercial	33632	0	33632	11%	213.1705	0	213.1705	19%		132.7233	0	132.7233	15%			140.800	137.677	97.78%	
				Commercial	437		437	0%	104.43		104.433	9%		194.94	0	194.9379	22%			259.690	257.082	99.00%	
				Others	2714		2714	1%	15.050	0	15.05037	1%		26.622	0	26.62202	3%			42.144	41.137	97.61%	
Sub-total					292435	7534	299969	100%	1078.38	39.12829	1117.508	100%	935.104	850.5721	28.1005	878.6726	100%	56.43143	6%	711.8638	704.1218	98.91%	7%
3	Vijayawada	06	Gudiwada	Residential	203083	0	203083	82%	253.3841	0	253.3841	28%	1448.312	268.3017		268.3017	20%	135.4772	9%	96.05	88.08	91.71%	
				Agricultural	210	6863	7073	3%	1.614	63.94	65.55452	7%		0.689	88.190	88.87904	7%			70.83	79.24	111.88%	
				Commercial	22524	0	22524	9%	78.89513	0	78.89513	9%		55.11121		55.11121	4%			44.40	44.40	100.00%	
				Commercial	195		195	0%	111.64		111.641	12%		407.47		407.4704	31%			200.66	196.58	97.97%	
				Others	14957		14957	6%	385.052	0	385.0521	43%		493.073		493.0728	38%			209.55	151.90	72.49%	
Sub-total					240969	6863	247832	100%	830.5865	63.94033	894.5268	100%	1448.312	1224.645	88.19	1312.835	100%	135.4772	9%	621.4967	560.2156	90.14%	18%
4	Vijayawada	06	YAWADA R	Residential	224707	0	224707	82%	236.0046	0	236.0046	41%	866.296	278.7625		278.7625	35%	61.69647	7%	98.94	86.56	87.49%	
				Agricultural	55	23053	23108	8%	1.315	95.30	96.61131	17%		0.636	85.251	85.88685	11%			69.00	76.89	111.43%	
				Commercial	23120	0	23120	8%	87.07083	0	87.07083	15%		61.72751		61.72751	8%			57.73	53.77	93.15%	
				Commercial	301		301	0%	147.70		147.7019	25%		358.86		358.8598	45%			145.06	143.68	99.05%	
				Others	3726		3726	1%	11.947	0	11.94691	2%		19.363		19.36271	2%			58.58	58.03	99.06%	
Sub-total					251909	23053	274962	100%	484.0393	95.29619	579.3355	100%	866.2958	719.3483	85.251	804.5993	100%	61.69647	7%	429.3133	418.9396	97.58%	9%
5	Vijayawada	06	CHILIPATN	Residential	186088	0	186088	84%	189.6697	0	189.6697	42%	618.510	239.7153		239.7153	43%	55.33655	9%	106.44	102.88	96.66%	
				Agricultural	431	5611	6042	3%	2.444	26.89	29.33742	6%		0.509	11.921	12.4291	2%			10.39	11.76	113.21%	
				Commercial	19362	0	19362	9%	61.95488	0	61.95488	14%		48.33097		48.33097	9%			46.61	45.09	96.72%	
				Commercial	76		76	0%	20.16		20.157	4%		50.87		50.87098	9%			123.41	122.74	99.46%	
				Others	9178		9178	4%	154.336	0	154.3356	34%		211.827		211.8271	38%			103.86	84.48	81.34%	
Sub-total					215135	5611	220746	100%	428.5615	26.89302	455.4545	100%	618.51	551.253	11.9205	563.1735	100%	55.33655	9%	390.7023	366.9398	93.92%	14%
6	Vijayawada	06	NUZVIDU	Residential	164522	0	164522	70%	147.4203	0	147.4203	26%	837.886	187.3206		187.3206	25%	87.51322	10%	54.97	42.30	76.95%	
				Agricultural	177	48813	48990	21%	1.246	302.87	304.1184	54%		0.418	362.99	363.4095	48%			291.35	325.89	111.86%	
				Commercial	17048	0	17048	7%	57.87551	0	57.87551	10%		36.18347		36.18347	5%			30.21	28.23	93.44%	
				Commercial	85		85	0%	40.82		40.821	7%		133.77		133.7655	18%			86.77	75.63	87.16%	
				Others	4823		4823	2%	15.993	0	15.99316	3%		29.693		29.69332	4%			47.92	41.72	87.05%	
Sub-total					186655	48813	235468	100%	263.3558	302.8725	566.2283	100%	837.8856	387.3814	362.991	750.3724	100%	87.51322	10%	511.222	513.7596	100.50%	10%

S.No	Name of circle	Circle code	Name of Division	Period From APR21 To Mar22																			
				Consumer profile								Energy parameters					Losses		Commercial Parameter			AT & C loss (%)	
				Consumer category	No of connection metered (Nos)	No of connection Un-metered	Total Number of connections	% of number of connections	Connected Load metered (MW)	Connected Load Un-metered (MW)	Total Connected Load (MW)	% of connected load	Input energy (MU)	Billed energy (MU)			% of energy consumption	T&D loss (MU)	T&D loss (%)	Billed Amount in Rs. Crore	Collected Amount in Rs. Crore		Collection Efficiency
														Metered energy	Unmetered/assessment energy	Total energy							
7	Vijayawada	06	VUYURU	Residential	117214	0	117214	79%	114.7159	0	114.7159	40%	320.900	136.5867		136.5867	47%	31.97439	10%	47.04	45.06		95.80%
				Agricultural	161	14569	14730	10%	1.227	65.94	67.16782	24%		0.729	32.070	32.79853	11%			26.38	29.56	112.06%	
				Commercial	10853	0	10853	7%	32.65676	0	32.65676	11%		23.80393		23.80393	8%			23.03	23.26	101.02%	
				Commercial	41		41	0%	8.28		8.27569	3%		11.62		11.61503	4%			57.69	58.51	101.42%	
				Others	4949		4949	3%	61.966	0	61.96625	22%		84.121		84.12148	29%			53.24	46.81	87.92%	
Sub-total					133218	14569	147787	100%	218.842	65.94043	284.7824	100%	320.9001	256.8557	32.07	288.9257	100%	31.97439	10%	207.3694	203.1983	97.99%	12%
8	Guntur	01	NTUR-TOW	Residential	327417	0	327417	86%	702.655	0	702.655	67%	1110.130	611.927		611.9265	59%	64.1117	6%	293.03	290.31	99.07%	
				Agricultural	141	119	260	0%	0.707	0.52	1.229239	0%		0.362	1.12	1.482069	0%			0.93	1.06	113.79%	
				Commercial	49285	0	49285	13%	217.9021	0	217.9021	21%		157.570		157.5696	15%			164.51	165.12	100.37%	
				Commercial	518		518	0%	113.95		113.9542	11%		256.995		256.9947	25%			208.22	208.42	100.09%	
				Others	3891		3891	1%	14.408	0	14.40795	1%		18.045		18.04507	2%			44.88	47.74	106.36%	
Sub-total					381252	119	381371	100%	1049.626	0.522096	1050.149	100%	1110.13	1044.898	1.12	1046.018	100%	64.1117	6%	711.5668	712.6492	100.15%	6%
9	Guntur	01	TENALI	Residential	246944	0	246944	82%	321.2077	0	321.2077	54%	784.181	328.003		328.003	45%	53.41657	7%	116.10	106.16	91.43%	
				Agricultural	272	21035	21307	7%	1.196	75.69	76.88196	13%		0.435	41.87	42.30512	6%			34.65	38.65	111.54%	
				Commercial	28212	0	28212	9%	96.71433	0	96.71433	16%		60.274		60.27369	8%			49.99	49.04	98.11%	
				Commercial	115	0	115	0%	65.82	0.00	65.822	11%		254.552		254.5518	35%			135.07	132.55	98.13%	
				Others	5824		5824	2%	37.815	0	37.81543	6%		45.630		45.63039	6%			43.92	45.79	104.25%	
Sub-total					281367	21035	302402	100%	522.7555	75.68598	598.4414	100%	784.1806	688.894	41.87	730.764	100%	53.41657	7%	379.7409	372.1888	98.01%	9%
10	Guntur	01	RASARAOP	Residential	261734	0	261734	79%	240.6574	0	240.6574	39%	833.088	308.293		308.2931	42%	93.40683	11%	118.10	111.34	94.28%	
				Agricultural	459	34412	34871	11%	2.848	195.79	198.64	32%		0.288	203.22	203.5083	28%			162.08	180.29	111.23%	
				Commercial	29824	0	29824	9%	108.2589	0	108.2589	17%		77.456		77.4561	10%			77.76	77.01	99.03%	
				Commercial	218		218	0%	66.98		66.97992	11%		138.208		138.2078	19%			132.78	134.03	100.94%	
				Others	3810		3810	1%	10.378	0	10.3784	2%		12.216		12.21581	2%			39.57	34.98	88.41%	
Sub-total					296045	34412	330457	100%	429.1231	195.7916	624.9147	100%	833.0879	536.4611	203.22	739.6811	100%	93.40683	11%	530.2875	537.6459	101.39%	10%
11	Guntur	01	MACHERLA	Residential	186288	0	186288	74%	134.9835	0	134.9835	21%	957.459	183.222		183.2221	22%	108.4135	11%	67.81	53.82	79.38%	
				Agricultural	120	44388	44508	18%	1.049	307.17	308.2222	47%		0.115	228.67	228.781	27%			185.35	206.57	111.45%	
				Commercial	18193	0	18193	7%	75.87495	0	75.87495	12%		64.314		64.31432	8%			58.58	55.58	94.88%	
				Commercial	129		129	0%	118.09		118.0924	18%		348.191		348.1911	41%			198.28	191.38	96.52%	
				Others	4117		4117	2%	15.725	0	15.72519	2%		24.537		24.53701	3%			39.75	17.92	45.09%	
Sub-total					208847	44388	253235	100%	345.7248	307.1734	652.8982	100%	957.459	620.3795	228.666	849.0455	100%	108.4135	11%	549.7657	525.2816	95.55%	15%
12	Guntur	01	BAPATLA	Residential	186032	0	186032	85%	169.1597	0	169.1597	44%	534.790	211.996		211.9957	43%	40.36312	8%	78.42	72.46	92.40%	
				Agricultural	4144	4552	8696	4%	6.027	20.79	26.81268	7%		4.281	19.22	23.49653	5%			16.34	18.08	110.67%	
				Commercial	17220	0	17220	8%	50.74014	0	50.74014	13%		37.376		37.37617	8%			37.72	37.09	98.33%	
				Commercial	133		133	0%	52.70		52.69983	14%		117.038		117.0375	24%			81.94	81.16	99.05%	
				Others	5948		5948	3%	84.658	0	84.65777	22%		104.521		104.5208	21%			81.89	71.54	87.35%	
Sub-total					213477	4552	218029	100%	363.2841	20.78603	384.0701	100%	534.7898	475.2109	19.21578	494.4267	100%	40.36312	8%	296.3133	280.326	94.60%	13%
				Residential	149641	0	149641	88%	145.3389	0	145.3389	36%		190.818		190.8179	23%			72.77	59.11	81.23%	
				Agricultural	145	2263	2408	1%	1.393	10.23	11.62731	3%		0.616	5.53	6.145007	1%			5.10	5.68	111.30%	

S.No	Name of circle	Circle code	Name of Division	Period From APR21 To Mar22																			
				Consumer profile									Energy parameters					Losses		Commercial Parameter			AT & C loss (%)
				Consumer category	No of connection metered (Nos)	No of connection Un-metered	Total Number of connections	% of number of connections	Connected Load metered (MW)	Connected Load Un-metered (MW)	Total Connected Load (MW)	% of connected load	Input energy (MU)	Billed energy (MU)			% of energy consumption	T&D loss (MU)	T&D loss (%)	Billed Amount in Rs. Crore	Collected Amount in Rs. Crore	Collection Efficiency	
														Metered energy	Unmetered/assessment energy	Total energy							
13	CRDA	09	NTUR-TOW	Commercial	15360	0	15360	9%	66.78523	0	66.78523	17%	902.149	51.592		51.59239	6%	57.34568	6%	50.96	51.28	100.64%	
				Commercial	339		339	0%	170.44		170.4379	42%		584.877		584.8774	69%			368.90	381.55	103.43%	
				Others	2926		2926	2%	7.504	0	7.504154	2%		11.370		11.37018	1%			17.01	12.33	72.48%	
Sub-total					168411	2263	170674	100%	391.4588	10.23474	401.6935	100%	902.1486	839.2741	5.528765	844.8029	100%	57.34568	6%	514.7391	509.9584	99.07%	7%
14	CRDA	09	MARAVATHI	Residential	193236	0	193236	87%	291.96	0	291.9639	58%	587.118	276.063		276.0627	50%	40.0351	7%	113.69	100.98	88.83%	
				Agricultural	95	6438	6533	3%	0.64	24.73	25.37661	5%		0.250	12.74	12.9895	2%			9.88	10.97	111.02%	
				Commercial	19531	0	19531	9%	69.85	0	69.84619	14%		49.719		49.7193	9%			51.77	51.75	99.96%	
				Commercial	178		178	0%	104.85		104.8547	21%		193.061		193.0614	35%			146.88	142.76	97.19%	
				Others	2706		2706	1%	9.19		9.191781	2%		15.250		15.25007	3%			64.11	59.79	93.27%	
Sub-total					215746	6438	222184	100%	476.5006	24.73253	501.2332	100%	587.118	534.3437	12.7392	547.0829	100%	40.0351	7%	386.3329	366.2564	94.80%	12%
15	Ongole	04	KANIGIRI	Residential	70805	0	70805	69%	52.55259	0	52.55259	27%	422.145	129.0071		129.0071	34%	37.85008	9%	58.12	54.75	94.19%	
				Agricultural	40	23610	23650	23%	0.216	111.08	111.2953	58%		0.071	192.00	192.072	50%			153.93	172.09	111.79%	
				Commercial	6986	0	6986	7%	20.93644	0	20.93644	11%		40.6381		40.6381	11%			52.80	48.80	92.43%	
				Commercial	22		22	0%	4.20		4.2	2%		14.88		14.88007	4%			78.82	72.24	91.65%	
				Others	1644		1644	2%	3.668	0	3.667989	2%		7.697		7.697235	2%			37.46	26.67	71.21%	
Sub-total					79497	23610	103107	100%	81.57298	111.0794	192.6523	100%	422.1446	192.2935	192.001	384.2945	100%	37.85008	9%	381.1349	374.5559	98.27%	11%
16	Ongole	04	ARKAPURA	Residential	185273	0	185273	68%	133.7919	0	133.7919	20%	694.103	167.2948		167.2948	27%	68.27303	10%	50.94	45.11	88.56%	
				Agricultural	57	61599	61656	23%	0.382	431.58	431.9659	65%		0.023	338.26	338.2827	54%			272.09	303.54	111.56%	
				Commercial	18664	0	18664	7%	57.0079	0	57.0079	9%		39.75016		39.75016	6%			39.92	31.22	78.21%	
				Commercial	50		50	0%	31.04		31.04241	5%		59.37		59.37029	9%			37.06	26.54	71.62%	
				Others	4932		4932	2%	14.943	0	14.94328	2%		21.132		21.13227	3%			54.39	46.68	85.83%	
Sub-total					208976	61599	270575	100%	237.1676	431.5839	668.7515	100%	694.1032	287.5702	338.26	625.8302	100%	68.27303	10%	454.3868	453.087	99.71%	10%
17	Ongole	04	ONGOLE	Residential	197984	0	197984	84%	333.8661	0	333.8661	49%	920.194	300.485		300.4854	35%	55.142	6%	130.56	124.84	95.61%	
				Agricultural	282	8123	8405	4%	1.179	39.93	41.10791	6%		0.6879	23.15	23.8399	3%			18.96	21.04	111.00%	
				Commercial	24367	0	24367	10%	112.4368	0	112.4368	17%		141.955		141.9552	16%			138.67	136.57	98.49%	
				Commercial	285		285	0%	102.38		102.375	15%		294.261		294.2608	34%			233.24	231.53	99.26%	
				Others	4332		4332	2%	88.239	0	88.23893	13%		104.510		104.5103	12%			82.21	76.008	92.46%	
Sub-total					227250	8123	235373	100%	638.0958	39.929	678.0248	100%	920.1937	841.8997	23.152	865.0517	100%	55.142	6%	603.6392	589.9771	97.74%	8%
18	Ongole	04	CHIRALA	Residential	144819	0	144819	88%	150.5683	0	150.5683	54%	391.230	172.102		172.1019	48%	30.95647	8%	57.36	52.91	92.24%	
				Agricultural	708	1758	2466	2%	5.430	7.47	12.89723	5%		2.346	7.95	10.29647	3%			6.72	7.40	110.04%	
				Commercial	13616	0	13616	8%	40.55336	0	40.55336	15%		31.905		31.90525	9%			29.76	30.06	101.02%	
				Commercial	73		73	0%	28.90		28.899	10%		82.706		82.70621	23%			50.70	50.96	100.53%	
				Others	2893		2893	2%	45.050	0	45.05038	16%		63.264		63.26373	18%			34.89	27.70	79.40%	
Sub-total					162109	1758	163867	100%	270.5013	7.467	277.9683	100%	391.23	352.3235	7.95	360.2735	100%	30.95647	8%	179.428	169.0378	94.21%	13%
19	Ongole	04	KANDUKUR	Residential	130495	0	130495	80%	118.226	0	118.226	40%	355.582	124.6832		124.6832	38%	30.9698	9%	40.49	36.59	90.39%	
				Agricultural	137	18497	18634	11%	0.331	85.14	85.46964	29%		0.145	57.93	58.07008	18%			46.87	52.33	111.65%	
				Commercial	11222	0	11222	7%	38.69115	0	38.69115	13%		29.16259		29.16259	9%			28.57	27.56	96.46%	
				Commercial	55		55	0%	26.57		26.566	9%		73.13		73.12583	23%			42.87	43.78	102.11%	

S.No	Name of circle	Circle code	Name of Division	Period From APR21 To Mar22																			
				Consumer profile								Energy parameters					Losses		Commercial Parameter			AT & C loss (%)	
				Consumer category	No of connection metered (Nos)	No of connection Un-metered	Total Number of connections	% of number of connections	Connected Load metered (MW)	Connected Load Un-metered (MW)	Total Connected Load (MW)	% of connected load	Billed energy (MU)				% of energy consumption	T&D loss (MU)	T&D loss (%)	Billed Amount in Rs. Crore	Collected Amount in Rs. Crore		Collection Efficiency
													Input energy (MU)	Metered energy	Unmetered/assessment energy	Total energy							
				Others	3317		3317	2%	28.939	0	28.93868	10%		39.570		39.57025	12%			33.15	33.94	102.39%	
Sub-total					145226	18497	163723	100%	212.7525	85.13902	297.8915	100%	355.5818	266.687	57.925	324.612	100%	30.9698	9%	191.946	194.196	101.17%	8%
20	Ongole	04	ADDANKI	Residential	112264	0	112264	78%	112.1189	0	112.1189	30%	569.511	119.345		119.3445	23%	48.90152	9%	35.78	28.50	79.67%	
				Agricultural	17	19471	19488	13%	0.114	98.00	98.11616	26%		0.009	51.88	51.88991	10%			41.98	46.62	111.04%	
				Commercial	10303	0	10303	7%	60.74324	0	60.74324	16%		56.889		56.88858	11%			44.16	40.51	91.73%	
				Commercial	374		374	0%	91.53		91.53426	25%		285.512		285.5118	55%			131.13	131.84	100.54%	
				Others	2104		2104	1%	8.162	0	8.16152	2%		6.975		6.974595	1%			7.24	11.23	155.12%	
Sub-total					125062	19471	144533	100%	272.6715	98.00253	370.674	100%	569.5109	468.7282	51.8812	520.6094	100%	48.90152	9%	260.2943	258.6958	99.39%	9%
21	Ongole	04	DARSI	Residential	129156	0	129156	67%	102.7522	0	102.7522	21%	199.213	35.724		35.72448	20%	17.424	9%	9.94	9.08	91.34%	
				Agricultural	45	46686	46731	24%	0.477	234.53	235.0042	47%		0.1506	83.902	84.0526	46%			68.52	76.10	111.05%	
				Commercial	13535	0	13535	7%	106.1763	0	106.1763	21%		41.411		41.4111	23%			22.95	21.44	93.45%	
				Commercial	201		201	0%	48.30		48.29689	10%		18.551		18.55118	10%			9.93	8.82	88.81%	
				Others	2477		2477	1%	5.919	0	5.919076	1%		2.050		2.049549	1%			3.71	1.17	31.42%	
Sub-total					145414	46686	192100	100%	263.6211	234.5275	498.1486	100%	199.2129	97.88691	83.902	181.7889	100%	17.424	9%	115.0528	116.6051	101.35%	8%
76	Total			Residential	3958711	0	3958711	80%	5416.799	0	5416.799	45%	15236.43	5337.629	0	5337.629	38%	1225.995	8%	2173.087	2036.672	93.72%	
				Agricultural	8147	399394	407541	8%	32.64213	2236.725	2269.368	19%		13.58566	1875.954	1889.54	13%			1514.382	1689.582	111.57%	
				Commercial	459302	0	459302	9%	1877.233	0	1877.233	15%		1396.539	0	1396.539	10%			1358.447	1324.61	97.51%	
				Commercial	4221	0	4221	0%	1529.885	0	1529.885	13%		4020.505	0	4020.505	29%			2894.303	2857.62	98.73%	
				Others	93542	0	93542	2%	1036.269	0	1036.269	9%		1366.226	0	1366.226	10%			1129.681	967.9608	85.68%	
77	At company level				4523923	399394	4923317	100%	9892.828	2236.725	12129.55	100%	15236.43	12134.48	1875.954	14010.44	100%	1225.995	8%	9069.9	8876.445	97.87%	10%

** Note - It shall be mandatory to record the energy supplied separately for each category of consumers which is being provided a separate rate of subsidy in the tariff, by the state government, so that the subsidy due for the electricity distribution company is

I/We undertake that the information supplied in this Document and Pro-forma is accurate to the best of my knowledge and if any of the information supplied is found to be incorrect and such information result into loss to the Central Government or State Government or any of the authority under them or any other person affected, I/we undertake to indemnify such loss.

Authorised Signatory and Seal

Name of Authorised Signatory:

Name of the DISCOM:

Full Address:-

CHIEF GENERAL MANAGER/O&M

Seal APCPDCL:VIJAYAWADA

Signature:-

Name of Energy Manager: SYED ASIF

Registration Number:

EA-26814

16434/20

Form-Input energy(Details of Input energy & Infrastructure)

A. Summary of energy input & Infrastructure

S.No	Parameters	Period From APR21.To MAR22	Remarks (Source of data)
A.1	Input Energy purchased (MU)	15591.84	Monthly Energy Settlement between APTRANSCO and APCPDCL
A.2	Transmission loss (%)	4%	Transmission Losses(including SR) sheet communicated by APTRANSCO through mail
A.3	Transmission loss (MU)	664.212384	
A.4	Energy sold outside the periphery(MU)	18.73	
A.5	Open access sale (MU)	345.303	OA sales communicated by accounts wing of APCPDCL
A.6	EHT sale	899.412	EHT sales communicated by accounts wing of APCPDCL
A.7	Net input energy (received at DISCOM periphery or at distribution point)-(MU)	15236.43	
A.8	Is 100% metering available at 66/33 kV (Select yes or no from list)	Yes	Communicated by District level officers of APCPDCL
A.9	Is 100% metering available at 11 kV (Select yes or no from list)	Yes	Communicated by District level officers of APCPDCL
A.10	% of metering available at DT	0%	Communicated by District level officers of APCPDCL
A.11	% of metering available at consumer end	100%	Communicated by District level officers of APCPDCL
A.12	No of feeders at 66kV voltage level	0	
A.13	No of feeders at 33kV voltage level	15	Communicated by District level officers of APCPDCL
A.14	No of feeders at 11kV voltage level	130	Communicated by District level officers of APCPDCL
A.15	No of LT feeders level	8097	Communicated by District level officers of APCPDCL
A.16	Line length (ckt. km) at 66kV voltage level	0	
A.17	Line length (ckt. km) at 33kV voltage level	230.45	Communicated by District level officers of APCPDCL
A.18	Line length (ckt. km) at 11kV voltage level	8828.045	Communicated by District level officers of APCPDCL
A.19	Line length (km) at LT level	366.9015	Communicated by District level officers of APCPDCL
A.20	Length of Aerial Bunched Cables	681.3885	Communicated by District level officers of APCPDCL
A.21	Length of Underground Cables	14.205	Communicated by District level officers of APCPDCL
A.22	HT/LT ratio	8.65	

B. Meter reading of Input energy at injection points																		
S.No	Zone	Circle	Voltage Level (KVA)	Division (KVA)	Sub-Division (KVA)	Feeder ID	Feeder Name	Feeder Metering Status (Metered/unmetered/AMI/AMR)	Status of Meter (Functional/Non-functional)	Metering Date	Feeder Type (Agri/Industrial/Mixed)	Status of Communication		Period from APR21 to MAR22				Sales
										Date of last actual meter reading/communication		% data received through automatically if feeder AMR/AMI	Total Number of hours in the period	Meter S.No	CT/PT ratio	Import (MU)	Export (MU)	
B.1	Vijayawada	Vijayawada	220/132/33KV	Gunadala	Gunadala	Gunadala	50MVA 132/33 kV Transformer#2	Metered	Functional	31st Mar2022 24:00	Mixed	AMR/AMI facility is not available		15461985	1000	139.260	0.00	
B.2	Vijayawada	Vijayawada	220/132/33KV	Gunadala	Gunadala	Gunadala	50MVA 132/33 kV Transformer#3	Metered	Functional	31st Mar2022 24:00	Mixed	AMR/AMI facility is not available		15461986	1000	135.738	0.00	
B.3	Vijayawada	Vijayawada	220/132/33KV	Gunadala	Gunadala	Gunadala	80MVA 132/33 kV Transformer#1	Metered	Functional	31st Mar2022 24:00	Mixed	AMR/AMI facility is not available		15461984	1666.67	228.646	0.00	
B.4	Vijayawada	Vijayawada	220/132/33KV	Vijayawada	Ibrahimpatnam	Kondapalli	31.5MVA 132/33 kV Transformer#2	Metered	Functional	31st Mar2022 24:00	Mixed	AMR/AMI facility is not available		AP903130	1000	86.984	0.00	
B.5	Vijayawada	Vijayawada	132kV Fdr	Vijayawada	Ibrahimpatnam	Kondapalli	132 kV Kondapalli Rly. Traction#1	Metered	Functional	31st Mar2022 24:00	action feed	AMR/AMI facility is not available		AP906722	1000	23.611	0.00	
B.6	Vijayawada	Vijayawada	132kV Fdr	Vijayawada	Ibrahimpatnam	Kondapalli	132 kV Kondapalli Rly. Traction#2	Metered	Functional	31st Mar2022 24:00	action feed	AMR/AMI facility is not available		AP906769	1000	23.986	0.00	
B.7	Vijayawada	Vijayawada	220/132/33KV	Vijayawada	Ibrahimpatnam	Kondapalli	31.5MVA 132/33 kV Transformer#3	Metered	Functional	31st Mar2022 24:00	Mixed	AMR/AMI facility is not available		XE410647	1000	94.744	0.00	
B.8	Vijayawada	Vijayawada	220/132/33KV	Vijayawada	Ibrahimpatnam	Kondapalli	50MVA 132/33 kV Transformer#1	Metered	Functional	31st Mar2022 24:00	Mixed	AMR/AMI facility is not available		15462043	1500	140.037	0.00	
B.9	Vijayawada	Vijayawada	220/132/33KV	Gunadala	Gunadala	Nunna	31.5MVA 132/33 kV Transformer#1	Metered	Functional	31st Mar2022 24:00	Mixed	AMR/AMI facility is not available		15462067	1000	85.764	0.00	
B.10	Vijayawada	Vijayawada	220/132/33KV	Gunadala	Gunadala	Nunna	50MVA 132/33 kV Transformer#2	Metered	Functional	31st Mar2022 24:00	Mixed	AMR/AMI facility is not available		15461999	1000	150.301	0.00	
B.11	Vijayawada	Vijayawada	220/132/33KV	Gunadala	Gunadala	Nunna	31.5MVA 132/33 kV Transformer#3	Metered	Functional	31st Mar2022 24:00	Mixed	AMR/AMI facility is not available		Y0310594	1000	93.863	0.00	
B.12	Vijayawada	Vijayawada	220/132/33KV	Vijayawada	Chillakallu	Chillakallu	31.5MVA 132/33 kV Transformer#1	Metered	Functional	31st Mar2022 24:00	Mixed	AMR/AMI facility is not available		AP903199	1125	54.212	0.00	
B.13	Vijayawada	Vijayawada	220/132/33KV	Vijayawada	Chillakallu	Chillakallu	31.5MVA 132/33 kV Transformer#2	Metered	Functional	31st Mar2022 24:00	Mixed	AMR/AMI facility is not available		AP903107	1500	111.918	0.00	
B.14	Vijayawada	Vijayawada	132kV Fdr	Vijayawada	Chillakallu	Chillakallu	132 kV Madras Cements	Metered	Functional	31st Mar2022 24:00	Industrial	AMR/AMI facility is not available		APX00007	3000	0.189	0.00	
B.15	Vijayawada	Vijayawada	220/132/33KV	Vijayawada	Chillakallu	Chillakallu	31.5MVA 132/33 kV Transformer#3	Metered	Functional	31st Mar2022 24:00	Mixed	AMR/AMI facility is not available		15462078	500	68.739	0.00	
B.16	Vijayawada	Vijayawada	132kV Fdr	Vijayawada	Chillakallu	Chillakallu	132 kV Jaypee Cements	Metered	Functional	31st Mar2022 24:00	Industrial	AMR/AMI facility is not available		AP911567	1000	25.180	0.00	
B.17	Vijayawada	Vijayawada	132/33kv	Gudiwada	Hanuman Junction	Kanumolu	31.5MVA 132/33 kV Transformer#1	Metered	Functional	31st Mar2022 24:00	Mixed	AMR/AMI facility is not available		15462053	1000	51.083	0.00	
B.18	Vijayawada	Vijayawada	132/33kv	Gudiwada	Hanuman Junction	Kanumolu	50MVA 132/33 kV Transformer#2	Metered	Functional	31st Mar2022 24:00	Mixed	AMR/AMI facility is not available		15462054	1500	89.090	0.00	
B.19	Vijayawada	Vijayawada	132/33kv	Gudiwada	Hanuman Junction	Kanumolu	50MVA 132/33 kV Transformer#3	Metered	Functional	31st Mar2022 24:00	Mixed	AMR/AMI facility is not available		XE411375	1500	85.885	0.00	
B.20	Vijayawada	Vijayawada	132/33kv	Machilipatnam	Pamarru	Pamarru	50MVA 132/33 kV Transformer#1	Metered	Functional	31st Mar2022 24:00	Mixed	AMR/AMI facility is not available		AP903523	3000	176.069	0.00	
B.21	Vijayawada	Vijayawada	132/33kv	Machilipatnam	Pamarru	Pamarru	50MVA 132/33 kV Transformer#2	Metered	Functional	31st Mar2022 24:00	Mixed	AMR/AMI facility is not available		AP903177	1500	170.401	0.00	
B.22	Vijayawada	Vijayawada	220/132/33KV	Nuzvidu	Nuzvidu Town	Nuzvidu	50MVA 132/33 kV Transformer#2	Metered	Functional	31st Mar2022 24:00	Mixed	AMR/AMI facility is not available		XD551504	1000	108.543	0.00	

S.No	Zone	Circle	Voltage Level (KVA)	Division (KVA)	Sub-Division (KVA)	Feeder ID	Feeder Name	Feeder Metering Status (Metered/unmetered/AMI/AMR)	Status of Meter (Functional/Non-functional)	Metering Date	Feeder Type (Agri/Industrial/Mixed)	Status of Communication		Period from APR21 to MAR22				Sales
												% data received through automatically if feeder AMR/AMI	Total Number of hours in the period	Meter S.No	CT/PT ratio	Import (MU)	Export (MU)	
B.23	Vijayawada	Vijayawada	220/132/33KV	Nuzvidu	Nuzvidu Town	Nuzvidu	50MVA 132/33 kV Transformer#1	Metered	Functional	31st Mar2022 24:00	Mixed	AMR/AMI facility is not available		XD550699	1000	133.979	0.00	
B.24	Vijayawada	Vijayawada	220/132/33KV	Nuzvidu	Nuzvidu Town	Nuzvidu	50MVA 132/33 kV Transformer#3	Metered	Functional	31st Mar2022 24:00	Mixed	AMR/AMI facility is not available		XD551510	1000	148.037	0.00	
B.25	Vijayawada	Vijayawada	220/132/33KV	Nuzvidu	Nuzvidu Town	Nuzvidu	50MVA 132/33 kV Transformer#4	Metered	Functional	31st Mar2022 24:00	Mixed	AMR/AMI facility is not available		18088520	3000	117.605	0.00	
B.26	Vijayawada	Vijayawada	132/33KV	Machilipatna	Machilipatnar	Machilipatnam	50MVA 132/33 kV Transformer#1	Metered	Functional	31st Mar2022 24:00	Mixed	AMR/AMI facility is not available		15462251	3000	204.214	0.00	
B.27	Vijayawada	Vijayawada	132/33KV	Machilipatna	Machilipatnar	Machilipatnam	50MVA 132/33 kV Transformer#2	Metered	Functional	31st Mar2022 24:00	Mixed	AMR/AMI facility is not available		15462057	1500	195.133	0.00	
B.28	Vijayawada	Vijayawada	132/33KV	Vijayawada	Vijayawada	Vijayawada	50MVA 132/33 kV Transformer#1	Metered	Functional	31st Mar2022 24:00	Mixed	AMR/AMI facility is not available		Y0310601	1500	121.069	0.00	
B.29	Vijayawada	Vijayawada	132/33KV	Vijayawada	Vijayawada	Vijayawada	50MVA 132/33 kV Transformer#2	Metered	Functional	31st Mar2022 24:00	Mixed	AMR/AMI facility is not available		XE410643	1500	109.241	0.00	
B.30	Vijayawada	Vijayawada	132/33KV	Vijayawada	Vijayawada	Vijayawada	50MVA 132/33 kV Transformer#3	Metered	Functional	31st Mar2022 24:00	Mixed	AMR/AMI facility is not available		XE485692	1500	117.467	0.00	
B.31	Vijayawada	Vijayawada	132/33KV	Gunadala	Kanuru	Gungoor	31.5MVA 132/33 kV Transformer#2	Metered	Functional	31st Mar2022 24:00	Mixed	AMR/AMI facility is not available		15462066	1000	88.458	0.00	
B.32	Vijayawada	Vijayawada	132/33KV	Gunadala	Kanuru	Gungoor	50MVA 132/33 kV Transformer#1	Metered	Functional	31st Mar2022 24:00	Mixed	AMR/AMI facility is not available		15462065	1500	138.401	0.00	
B.33	Vijayawada	Vijayawada	132/33KV	Nuzvidu	Tiruvuru	Kambhampadu	31.5MVA 132/33 kV Transformer#2	Metered	Functional	31st Mar2022 24:00	Mixed	AMR/AMI facility is not available		15462047	1000	71.268	0.00	
B.34	Vijayawada	Vijayawada	132/33KV	Nuzvidu	Tiruvuru	Kambhampadu	50MVA 132/33 kV Transformer#1	Metered	Functional	31st Mar2022 24:00	Mixed	AMR/AMI facility is not available		15462046	1500	108.793	0.00	
B.35	Vijayawada	Vijayawada	132/33KV	Nuzvidu	Tiruvuru	Kambhampadu	31.5MVA 132/33 kV Transformer#3	Metered	Functional	31st Mar2022 24:00	Mixed	AMR/AMI facility is not available		15462045	1000	69.707	0.00	
B.36	Vijayawada	Vijayawada	220/132/33KV	Gudivada	Gudivada Town	Gudivada	50MVA 132/33 kV Transformer#2	Metered	Functional	31st Mar2022 24:00	Mixed	AMR/AMI facility is not available		15462244	1500	173.475	0.00	
B.37	Vijayawada	Vijayawada	220/132/33KV	Gudivada	Gudivada Town	Gudivada	50MVA 132/33 kV Transformer#1	Metered	Functional	31st Mar2022 24:00	Mixed	AMR/AMI facility is not available		15462056	3000	166.067	0.00	
B.38	Vijayawada	Vijayawada	132kV Fdr	Gudivada	Gudivada Town	Gudivada	132KVGudivada Rly. Traction -I	Metered	Functional	31st Mar2022 24:00	action feeder	AMR/AMI facility is not available		15461938	1000	4.510	0.00	
B.39	Vijayawada	Vijayawada	220/132/33KV	Gudivada	Gudivada Town	Gudivada	50MVA 132/33 kV Transformer#3	Metered	Functional	31st Mar2022 24:00	Mixed	AMR/AMI facility is not available		15461939	1500	124.649	0.00	
B.40	Vijayawada	Vijayawada	132/33KV	Vijayawada	Nandigama	Nandigama	31.5MVA 132/33 kV Transformer#1	Metered	Functional	31st Mar2022 24:00	Mixed	AMR/AMI facility is not available		15462058	1000	77.746	0.00	
B.41	Vijayawada	Vijayawada	132/33KV	Vijayawada	Nandigama	Nandigama	50MVA 132/33 kV Transformer#2	Metered	Functional	31st Mar2022 24:00	Mixed	AMR/AMI facility is not available		15462243	3000	127.350	0.00	
B.42	Vijayawada	Vijayawada	132/33KV	Vuyyuru	Avanigadda	Avanigadda	31.5MVA 132/33 kV Transformer#2	Metered	Functional	31st Mar2022 24:00	Mixed	AMR/AMI facility is not available		15462246	2000	90.998	0.00	
B.43	Vijayawada	Vijayawada	132/33KV	Vuyyuru	Avanigadda	Avanigadda	31.5MVA 132/33 kV Transformer#1	Metered	Functional	31st Mar2022 24:00	Mixed	AMR/AMI facility is not available		15462245	2000	91.695	0.00	
B.44	Vijayawada	Vijayawada	132/33KV	Gunadala	Patamata	Autonagar	50MVA 132/33 kV Transformer#2	Metered	Functional	31st Mar2022 24:00	Mixed	AMR/AMI facility is not available		15462064	1500	141.887	0.00	
B.45	Vijayawada	Vijayawada	132/33KV	Gunadala	Patamata	Autonagar	50MVA 132/33 kV Transformer#1	Metered	Functional	31st Mar2022 24:00	Mixed	AMR/AMI facility is not available		15462063	1500	140.852	0.00	

S.No	Zone	Circle	Voltage Level (KVA)	Division (KVA)	Sub-Division (KVA)	Feeder ID	Feeder Name	Feeder Metering Status (Metered/unmetered/AMI/AMR)	Status of Meter (Functional/Non-functional)	Metering Date	Feeder Type (Agri/Industrial/Mixed)	Status of Communication		Period from APR21 to MAR22				Sales
												% data received through automatically if feeder AMR/AMI	Total Number of hours in the period	Meter S.No	CT/PT ratio	Import (MU)	Export (MU)	
B.46	Vijayawada	Vijayawada	132kV Fdr	Vijayawada	Chillakallu	Sitapuram(Nalgonda)	132KV KCP	Metered	Functional	31st Mar2022 24:00	Industrial	AMR/AMI facility is not available		KAU99218	500	55.216	0.00	
B.47	Vijayawada	Vijayawada	132/33KV	Vijayawada	D1 OLD Town	Bhavanipuram SS	31.5MVA 132/33 kV Transformer#1	Metered	Functional	31st Mar2022 24:00	Mixed	AMR/AMI facility is not available		KA906691	1000	93.932	0.00	
B.48	Vijayawada	Vijayawada	132/33KV	Vijayawada	D1 OLD Town	Bhavanipuram SS	50MVA 132/33 kV Transformer#2	Metered	Functional	31st Mar2022 24:00	Mixed	AMR/AMI facility is not available		AP914542	1500	139.297	0.00	
B.49	Vijayawada	Vijayawada	132/33KV	Gudiwada	Kaikaluru	Chigurukota	31.5MVA 132/33KV Transformer #2	Metered	Functional	31st Mar2022 24:00	Mixed	AMR/AMI facility is not available		XD511989	666.66	113.765	0.00	
B.50	Vijayawada	Vijayawada	132/33KV	Gudiwada	Kaikaluru	Chigurukota	50MVA 132/33 kV Transformer#1	Metered	Functional	31st Mar2022 24:00	Mixed	AMR/AMI facility is not available		XD511983	1000	180.022	0.00	
B.51	Vijayawada	Vijayawada	132/33KV	Gudiwada	Kaikaluru	Chigurukota	50MVA 132/33 kV Transformer#3	Metered	Functional	31st Mar2022 24:00	Mixed	AMR/AMI facility is not available		X1356415	1125	161.364	0.00	
B.52	Vijayawada	Vijayawada	132/33KV	Gudiwada	Hanuman.Jn	Rangannagudam	31.5MVA 132/33 kV Transformer#1	Metered	Functional	31st Mar2022 24:00	Mixed	AMR/AMI facility is not available		XB545557	2000	74.086	0.00	
B.53	Vijayawada	Vijayawada	132/33KV	Gudiwada	Hanuman.Jn	Rangannagudam	31.5MVA 132/33 kV Transformer#2	Metered	Functional	31st Mar2022 24:00	Mixed	AMR/AMI facility is not available		TSS03369	1000	75.048	0.00	
B.54	Vijayawada	Vijayawada	132/33KV	Gudiwada	Hanuman.Jn	Rangannagudam	132KV Mohan Spintex Textiles Feeder	Metered	Functional	31st Mar2022 24:00				XE485979	1000	96.779	0.00	
B.55	Vijayawada	Vijayawada	132/33KV	Nuzvidu	Vissannapeta	132KV SS Narasapuram(Krishna)	16MVA 132/33 kV Transformer#1	Metered	Functional	31st Mar2022 24:00	Mixed	AMR/AMI facility is not available		18088529	1000	21.644	0.00	
B.56	Vijayawada	Vijayawada	132/33KV	Nuzvidu	Vissannapeta	132KV SS Narasapuram(Krishna)	31.5MVA 132/33 kV Transformer#2	Metered	Functional	31st Mar2022 24:00	Mixed	AMR/AMI facility is not available		18088513	2000	33.997	0.00	
B.57	Vijayawada	Vijayawada	132/33KV	Nuzvidu	Tiruvuru	220KV SS Tiruvuru	31.5MVA 132/33 kV Transformer#1	Metered	Functional	31st Mar2022 24:00	Mixed	AMR/AMI facility is not available		X1677981	1000	0.003	0.00	
B.58	Vijayawada	Vijayawada			Private Developers (CP)	KCP S&I Ltd, Lakshampuram(Chellapalli)		Metered	Functional	31st Mar2022 24:00	eded Gene	AMR/AMI facility is not available		TSS03239	1000	-0.254	0.00	
B.59	Vijayawada	Vijayawada			Private Developers (CP)	Balaji Agro Oils Ltd.		Metered	Functional	31st Mar2022 24:00	eded Gene	AMR/AMI facility is not available		APX01409	1000	18.362	0.00	
B.60	Vijayawada	Vijayawada			Private Developers (CP)	Veeraiah Power Project Ltd.		Metered	Functional	31st Mar2022 24:00	eded Gene	AMR/AMI facility is not available			1000	0.000	0.00	
B.61	Vijayawada	Vijayawada			Private Developers (CP)	Vijaya Agro Products Ltd.		Metered	Functional	31st Mar2022 24:00	eded Gene	AMR/AMI facility is not available			1000	0.000	0.00	
B.62	Vijayawada	Vijayawada			Private Developers (CP)	Satyakala Power Tech Ltd.		Metered	Functional	31st Mar2022 24:00	eded Gene	AMR/AMI facility is not available		XE485284	1000	9.505	0.00	
B.63	Vijayawada	Vijayawada			Private Developers (CP)	Roshini Power Tech Ltd.		Metered	Functional	31st Mar2022 24:00	eded Gene	AMR/AMI facility is not available		12363112	1000	-0.032	0.00	
B.64	Vijayawada	Vijayawada			Private Developers (CP)	Amplus Andhra Power Pvt Ltd.		Metered	Functional	31st Mar2022 24:00	eded Gene	AMR/AMI facility is not available		APX01742	1000	3.268	0.00	
B.65	Vijayawada	Vijayawada			Private Developers (CP)	Vennar Ceramics Ltd.		Metered	Functional	31st Mar2022 24:00	eded Gene	AMR/AMI facility is not available			1000	0.000	0.00	
B.66	Vijayawada	Vijayawada			Private Developers (CP)	Active Power Ltd.		Metered	Functional	31st Mar2022 24:00	eded Gene	AMR/AMI facility is not available			250	0.000	0.00	
B.67	Vijayawada	Vijayawada			Private Developers (CP)	HCL Agro Power Ltd.		Metered	Functional	31st Mar2022 24:00	eded Gene	AMR/AMI facility is not available		AP915971	1000	0.000	0.00	

S.No	Zone	Circle	Voltage Level (KVA)	Division (KVA)	Sub-Division (KVA)	Feeder ID	Feeder Name	Feeder Metering Status (Metered/unmetered/AMI/AMR)	Status of Meter (Functional/Non-functional)	Metering Date	Feeder Type (Agri/Industrial/Mixed)	Status of Communication		Period from APR21 to MAR22				Sales
										Date of last actual meter reading/communication		% data received through automatically if feeder AMR/AMI	Total Number of hours in the period	Meter S.No	CT/PT ratio	Import (MU)	Export (MU)	
B.68	Vijayawada	Vijayawada			Private Developers (CP)		KCP S&I Ltd, Vuyyur	Metered	Functional	31st Mar2022 24:00	eded Gene	AMR/AMI facility is not available		X1174644	1000	4.344	0.00	
B.69	Vijayawada	Vijayawada			Private Developers (CP)		VMC Power Plant	Metered	Functional	31st Mar2022 24:00	eded Gene	AMR/AMI facility is not available			1000	0.000	0.00	
B.70	Vijayawada	Vijayawada			Open Access Consumption & IEX consuption (VJA)			Metered	Functional	31st Mar2022 24:00	Industrial	AMR/AMI facility is not available				0.00	59.692	
B.71	Vijayawada	Vijayawada					Third Party Sales	Metered	Functional	30th Sep2021 24:00		AMR/AMI facility is not available				0.00	0.00	
B.72	Vijayawada	Vijayawada					Auxiliary Consumption (VJA)	Metered	Functional	31st Mar2022 24:00		AMR/AMI facility is not available				0.00	1.23	
B.73	Vijayawada	Vijayawada			Inter Discom (CP)		11KV Appannaveedu	Metered	Functional	31st Mar2022 24:00	Mixed	AMR/AMI facility is not available		From APEPDCL		0.129		
B.74	Vijayawada	Vijayawada			Inter Discom (CP)		33 kV Eluru-Kaikaluru	Metered	Functional	31st Mar2022 24:00	Mixed	AMR/AMI facility is not available		From APEPDCL		48.302		
B.75	Vijayawada	Vijayawada			Inter Discom (CP)		11 kV Koppaka Fdr	Metered	Functional	31st Mar2022 24:00	Mixed	AMR/AMI facility is not available		From APEPDCL		0.361		
B.76	Vijayawada	Vijayawada			Inter Discom (CP)		11 kV Apuru Rural	Metered	Functional	31st Mar2022 24:00	Mixed	AMR/AMI facility is not available		From APEPDCL		0.350		
B.77	Vijayawada	Vijayawada			Inter Discom (EP)		11KV Nadipalli	Metered	Functional	31st Mar2022 24:00	Mixed	AMR/AMI facility is not available		From APEPDCL		0.216		
B.78	Vijayawada	Vijayawada			Inter Discom (EP)		11 KV Mudcherla rural	Metered	Functional	31st Mar2022 24:00	Mixed	AMR/AMI facility is not available		To APEPDCL		0.00	0.08	
B.79	Vijayawada	Vijayawada			Inter Discom (SP)		33 kV Wadapalli-Nadikudi	Metered	Functional	31st Mar2022 24:00	Mixed	AMR/AMI facility is not available		To APSPDCL		0.00	0.00	
B.80	Vijayawada	Vijayawada			Inter Discom (SP)		11 kV Paranpally	Metered	Functional	31st Mar2022 24:00	Mixed	AMR/AMI facility is not available		To APSPDCL		0.00	0.00	
B.81	Vijayawada	Guntur	132/33kV	Guntur	Guntur	Guntur	50MVA 132/33 kV Transformer#1	Metered	Functional	31st Mar2022 24:00	Mixed	AMR/AMI facility is not available		TSS03388	1500	207.909	0.00	
B.82	Vijayawada	Guntur	132/33kV	Guntur	Guntur	Guntur	50MVA 132/33 kV Transformer #2	Metered	Functional	31st Mar2022 24:00	Mixed	AMR/AMI facility is not available		TSS03409	1500	191.512	0.00	
B.83	Vijayawada	Guntur	132/33kV	Guntur	Guntur	Guntur	80MVA 132/33 kV Transformer#3	Metered	Functional	31st Mar2022 24:00	Mixed	AMR/AMI facility is not available		TSS03353	2500	369.268	0.00	
B.84	Vijayawada	Guntur	132kV Fdr	Amaravathi	Mangalagiri	Tadepalli	132 kV Tadepally Rly. Traction#1	Metered	Functional	31st Mar2022 24:00	action feed	AMR/AMI facility is not available		20007125	1000	36.448	0.00	
B.85	Vijayawada	Guntur	132kV Fdr	Amaravathi	Mangalagiri	Tadepalli	132 kV Tadepally Rly. Traction#2	Metered	Functional	31st Mar2022 24:00	action feed	AMR/AMI facility is not available		20007130	1000	49.489	0.00	
B.86	Vijayawada	Guntur	132/33kV	Amaravathi	Mangalagiri	Tadepalli	31.5MVA 132/33 kV Transformer#2	Metered	Functional	31st Mar2022 24:00	Mixed	AMR/AMI facility is not available		AP906678	2000	80.344	0.00	
B.87	Vijayawada	Guntur	132/33kV	Amaravathi	Mangalagiri	Tadepalli	31.5MVA 132/33 kV Transformer#1	Metered	Functional	31st Mar2022 24:00	Mixed	AMR/AMI facility is not available		AP906696	1500	90.877	0.00	
B.88	Vijayawada	Guntur	132/33kV	Amaravathi	Mangalagiri	Tadepalli	50MVA 132/33 kV Transformer#3	Metered	Functional	31st Mar2022 24:00	Mixed	AMR/AMI facility is not available		AP906697	3000	163.833	0.00	

S.No	Zone	Circle	Voltage Level (KVA)	Division (KVA)	Sub-Division (KVA)	Feeder ID	Feeder Name	Feeder Metering Status (Metered/unmetered/AMI/AMR)	Status of Meter (Functional/Non-functional)	Metering Date	Feeder Type (Agri/Industrial/Mixed)	Status of Communication		Period from APR21 to MAR22				Sales
												% data received through automatically if feeder AMR/AMI	Total Number of hours in the period	Meter S.No	CT/PT ratio	Import (MU)	Export (MU)	
B.89	Vijayawada	Guntur	132kV Fdr	Amaravathi	Mangalagiri	Tadepalli	132 KV Kondaveeti vagu-II	Metered	Functional	31st Mar2022 24:00	Irrigation	AMR/AMI facility is not available		Y0505361	1000	0.949	0.00	
B.90	Vijayawada	Guntur	132/33kV	Bapatla	Bapatla	Bapatla	16MVA 132/33 kV Transformer#1	Metered	Functional	31st Mar2022 24:00	Mixed	AMR/AMI facility is not available		TN904928	333.33	52.927	0.00	
B.91	Vijayawada	Guntur	132kV Fdr	Bapatla	Bapatla	Bapatla	132 kV Bapatla Rly. Traction#1	Metered	Functional	31st Mar2022 24:00	action feed	AMR/AMI facility is not available		20007141	1000	25.154	0.00	
B.92	Vijayawada	Guntur	132kV Fdr	Bapatla	Bapatla	Bapatla	132 kV Bapatla Rly. Traction#2	Metered	Functional	31st Mar2022 24:00	action feed	AMR/AMI facility is not available		20007147	1000	27.591	0.00	
B.93	Vijayawada	Guntur	132/33kV	Bapatla	Bapatla	Bapatla	31.5MVA 132/33 kV Transformer#2	Metered	Functional	31st Mar2022 24:00	Mixed	AMR/AMI facility is not available		XE485726	1000	82.590	0.00	
B.94	Vijayawada	Guntur	132/33kV	Bapatla	Bapatla	Bapatla	31.5MVA 132/33 kV Transformer#3	Metered	Functional	31st Mar2022 24:00	Mixed	AMR/AMI facility is not available		XB545551	2000	87.705	0.00	
B.95	Vijayawada	Guntur	132kV Fdr	Macherla	Macherla	Macherla	132 kV KCP Cements	Metered	Functional	31st Mar2022 24:00	Industrial	AMR/AMI facility is not available		12287786	166.67	34.173	0.00	
B.96	Vijayawada	Guntur	132/33kV	Macherla	Macherla	Macherla	50MVA 132/33 kV Transformer#2	Metered	Functional	31st Mar2022 24:00	Mixed	AMR/AMI facility is not available		AP903202	1500	92.806	0.00	
B.97	Vijayawada	Guntur	132/33kV	Macherla	Macherla	Macherla	50MVA 132/33 kV Transformer#1	Metered	Functional	31st Mar2022 24:00	Mixed	AMR/AMI facility is not available		AP903174	1500	73.135	0.00	
B.98	Vijayawada	Guntur	132/33kV	Macherla	Macherla	Macherla	31.5MVA 132/33 kV Transformer#3	Metered	Functional	31st Mar2022 24:00	Mixed	AMR/AMI facility is not available		Y0310556	1000	49.116	0.00	
B.99	Vijayawada	Guntur	132/33kV	Narasaraopeta	Macherla	Piduguralla	31.5MVA 132/33 kV Transformer#1	Metered	Functional	31st Mar2022 24:00	Mixed	AMR/AMI facility is not available		AP903193	1000	74.210	0.00	
B.100	Vijayawada	Guntur	132kV Fdr	Narasaraopeta	Macherla	Piduguralla	132 kV Piduguralla- Wadapalli (Andhra Cements)	Metered	Functional	31st Mar2022 24:00	Industrial	AMR/AMI facility is not available		12287763	1000	-0.021	0.00	
B.101	Vijayawada	Guntur	132/33kV	Narasaraopeta	Macherla	Piduguralla	50MVA 132/33 kV Transformer#2	Metered	Functional	31st Mar2022 24:00	Mixed	AMR/AMI facility is not available		AP903106	1500	126.401	0.00	
B.102	Vijayawada	Guntur	132/33kV	Gnt Town2 Dvn	Chilakaluripeta	Chilakaluripeta	50MVA 132/33 kV Transformer#1	Metered	Functional	31st Mar2022 24:00	Mixed	AMR/AMI facility is not available		XE485701	1500	150.921	0.00	
B.103	Vijayawada	Guntur	132/33kV	Gnt Town2 Dvn	Chilakaluripeta	Chilakaluripeta	50MVA 132/33 kV Transformer#2	Metered	Functional	31st Mar2022 24:00	Mixed	AMR/AMI facility is not available		TSS03404	1500	190.600	0.00	
B.104	Vijayawada	Guntur	132/33kV	Gnt Town2 Dvn	Chilakaluripeta	Chilakaluripeta	50MVA 132/33 kV Transformer#3	Metered	Functional	31st Mar2022 24:00	Mixed	AMR/AMI facility is not available		AP925011	6000	145.644	0.00	
B.105	Vijayawada	Guntur	132kV Fdr	Tenali	Tenali	Tenali	132 kV Tenali Rly. Traction#1	Metered	Functional	31st Mar2022 24:00	action feed	AMR/AMI facility is not available		20008224	1000	17.317	0.00	
B.106	Vijayawada	Guntur	132kV Fdr	Tenali	Tenali	Tenali	132 kV Tenali Rly. Traction#2	Metered	Functional	31st Mar2022 24:00	action feed	AMR/AMI facility is not available		20008226	1000	18.907	0.00	
B.107	Vijayawada	Guntur	132/33kV	Tenali	Tenali	Tenali	31.5MVA 132/33 kV Transformer#2	Metered	Functional	31st Mar2022 24:00	Mixed	AMR/AMI facility is not available		XC548869	400	57.086	0.00	
B.108	Vijayawada	Guntur	132/33kV	Tenali	Tenali	Tenali	50MVA 132/33 kV Transformer#1	Metered	Functional	31st Mar2022 24:00	Mixed	AMR/AMI facility is not available		XC548867	600	97.784	0.00	
B.109	Vijayawada	Guntur	132/33kV	Tenali	Tenali	Tenali	50MVA 132/33 kV Transformer#3	Metered	Functional	31st Mar2022 24:00	Mixed	AMR/AMI facility is not available		XC548887	600	95.206	0.00	
B.110	Vijayawada	Guntur	132/33kV	Tenali	Repalli	Repalli	31.5MVA 132/33 kV Transformer#1	Metered	Functional	31st Mar2022 24:00	Mixed	AMR/AMI facility is not available		XE485700	1000	100.112	0.00	
B.111	Vijayawada	Guntur	132/33kV	Tenali	Repalli	Repalli	50MVA 132/33 kV Transformer#2	Metered	Functional	31st Mar2022 24:00	Mixed	AMR/AMI facility is not available		XE485722	1500	150.124	0.00	

S.No	Zone	Circle	Voltage Level (KVA)	Division (KVA)	Sub-Division (KVA)	Feeder ID	Feeder Name	Feeder Metering Status (Metered/unmetered/AMI/AMR)	Status of Meter (Functional/Non-functional)	Metering Date	Feeder Type (Agri/Industrial/Mixed)	Status of Communication		Period from APR21 to MAR22				Sales
										Date of last actual meter reading/communication		% data received through automatically if feeder AMR/AMI	Total Number of hours in the period	Meter S.No	CT/PT ratio	Import (MU)	Export (MU)	
B.112	Vijayawada	Guntur	132/33kV	Narasaraopeta	Vinukonda	Vinukonda	31.5MVA 132/33 kV Transformer#2	Metered	Functional	31st Mar2022 24:00	Mixed	AMR/AMI facility is not available		Y0310557	1000	54.886	0.00	
B.113	Vijayawada	Guntur	132/33kV	Narasaraopeta	Vinukonda	Vinukonda	31.5MVA 132/33 kV Transformer#1	Metered	Functional	31st Mar2022 24:00	Mixed	AMR/AMI facility is not available		AP914620	1000	49.418	0.00	
B.114	Vijayawada	Guntur	132kV Fdr	Narasaraopeta	Vinukonda	Vinukonda	132KV Railway Traction	Metered	Functional	31st Mar2022 24:00	action feed	AMR/AMI facility is not available		XD520976	1000	19.391	0.00	
B.115	Vijayawada	Guntur	132/33kV	Narasaraopeta	Vinukonda	Vinukonda	31.5MVA 132/33 kV Transformer#3	Metered	Functional	31st Mar2022 24:00	Mixed	AMR/AMI facility is not available		XE411373	1500	78.011	0.00	
B.116	Vijayawada	Guntur	220/132/33kV	Narsaraopet	Narsaraopet	Narsaraopet	31.5MVA 132/33 kV Transformer#2	Metered	Functional	31st Mar2022 24:00	Mixed	AMR/AMI facility is not available		AP903490	1000	84.381	0.00	
B.117	Vijayawada	Guntur	220/132/33kV	Narsaraopet	Narsaraopet	Narsaraopet	31.5MVA 132/33 kV Transformer#1	Metered	Functional	31st Mar2022 24:00	Mixed	AMR/AMI facility is not available		XE485729	4000	86.358	0.00	
B.118	Vijayawada	Guntur	220/132/33kV	Narsaraopet	Narsaraopet	Narsaraopet	31.5MVA 132/33 kV Transformer#3	Metered	Functional	31st Mar2022 24:00	Mixed	AMR/AMI facility is not available		Y0310591	1000	89.675	0.00	
B.119	Vijayawada	Guntur	132kV Fdr	Macherla	Piduguralla	Wadapalli (Andhra)	132 kV Wadapalli - Piduguralla (Andhra Cements)	Metered	Functional	31st Mar2022 24:00	Industrial	AMR/AMI facility is not available			1000	0.000	0.00	
B.120	Vijayawada	Guntur	220/132/33kV	Amaravathi	Amaravathi	Tadikonda	50MVA 132/33 kV Transformer#1	Metered	Functional	31st Mar2022 24:00	Mixed	AMR/AMI facility is not available		AP906605	2000	149.384	0.00	
B.121	Vijayawada	Guntur	220/132/33kV	Amaravathi	Amaravathi	Tadikonda	50MVA 132/33 kV Transformer#2	Metered	Functional	31st Mar2022 24:00	Mixed	AMR/AMI facility is not available		AP906734	2000	116.783	0.00	
B.122	Vijayawada	Guntur	220/132/33kV	Amaravathi	Amaravathi	Tadikonda	50MVA 132/33 kV Transformer#3	Metered	Functional	31st Mar2022 24:00	Mixed	AMR/AMI facility is not available		XE411353	2000	115.273	0.00	
B.123	Vijayawada	Guntur	132/33kV	Guntur town 1	Nallapadu	Nallapadu	31.5MVA 132/33 kV Transformer#1	Metered	Functional	31st Mar2022 24:00	Mixed	AMR/AMI facility is not available		KA905382	666.7	86.216	0.00	
B.124	Vijayawada	Guntur	132/33kV	Guntur town 1	Nallapadu	Nallapadu	31.5MVA 132/33 kV Transformer#2	Metered	Functional	31st Mar2022 24:00	Mixed	AMR/AMI facility is not available		KA905358	666.7	84.250	0.00	
B.125	Vijayawada	Guntur	132kV Fdr	Guntur town 1	Nallapadu	Nallapadu	132 kV Nallapadu Rly. Traction#1	Metered	Functional	31st Mar2022 24:00	action feed	AMR/AMI facility is not available		XD520985	1000	26.177	0.00	
B.126	Vijayawada	Guntur	132/33kV	Guntur town 1	Nallapadu	Nallapadu	31.5MVA 132/33 kV Transformer#3	Metered	Functional	31st Mar2022 24:00	Mixed	AMR/AMI facility is not available		Y0326894	4000	89.182	0.00	
B.127	Vijayawada	Guntur	132kV Fdr	Macherla	Gurazala	Rentachintala	132 kV Parasakti Cements	Metered	Functional	31st Mar2022 24:00	Industrial	AMR/AMI facility is not available		12287761	166.67	57.882	0.00	
B.128	Vijayawada	Guntur	132/33kV	Macherla	Gurazala	Rentachintala	16MVA 132/33 kV Transformer#1	Metered	Functional	31st Mar2022 24:00	Mixed	AMR/AMI facility is not available		Y0310595	500	32.016	0.00	
B.129	Vijayawada	Guntur	132/33kV	Macherla	Gurazala	Rentachintala	16MVA 132/33 kV Transformer#2	Metered	Functional	31st Mar2022 24:00	Mixed	AMR/AMI facility is not available		Y0310553	500	32.444	0.00	
B.130	Vijayawada	Guntur	132kV Fdr	Macherla	Gurazala	Rentachintala	132KV Chettinadu feeder	Metered	Functional	31st Mar2022 24:00	Industrial	AMR/AMI facility is not available		XC477784	333.33	78.536	0.00	
B.131	Vijayawada	Guntur	132/33kV	Macherla	Gurazala	Rentachintala	15MVA 132/33 kV Transformer#3	Metered	Functional	31st Mar2022 24:00	Mixed	AMR/AMI facility is not available		XE485703	500	10.936	0.00	
B.132	Vijayawada	Guntur	132kV Fdr	Macherla	Gurazala	Rentachintala	132KV Rentachintala - RTSS GURAZALA	Metered	Functional	31st Mar2022 24:00	action feed	AMR/AMI facility is not available		PDSM	333.33	5.837	0.00	
B.133	Vijayawada	Guntur	132/33kV	Guntur town 2	Guntur Rural	Marripalem	31.5MVA 132/33 kV Transformer#1	Metered	Functional	31st Mar2022 24:00	Mixed	AMR/AMI facility is not available		15462048	1000	99.643	0.00	

S.No	Zone	Circle	Voltage Level (KVA)	Division (KVA)	Sub-Division (KVA)	Feeder ID	Feeder Name	Feeder Metering Status (Metered/unmetered/AMI/AMR)	Status of Meter (Functional/Non-functional)	Metering Date	Feeder Type (Agri/Industrial/Mixed)	Status of Communication		Period from APR21 to MAR22				Sales
										Date of last actual meter reading/communication		% data received through automatically if feeder AMR/AMI	Total Number of hours in the period	Meter S.No	CT/PT ratio	Import (MU)	Export (MU)	
B.134	Vijayawada	Guntur	132/33kV	Guntur town 2	Guntur Rural	Marripalem	31.5MVA 132/33 kV Transformer#2	Metered	Functional	31st Mar2022 24:00	Mixed	AMR/AMI facility is not available		15462050	1000	107.689	0.00	
B.135	Vijayawada	Guntur	132/33kV	Guntur town 2	Guntur Rural	Marripalem	31.5MVA 132/33 kV Transformer#3	Metered	Functional	31st Mar2022 24:00	Mixed	AMR/AMI facility is not available		XE411370	1000	105.937	0.00	
B.136	Vijayawada	Guntur	132/33kV	Macherla	Gurajala	Karampudi	31.5MVA 132/33 kV Transformer	Metered	Functional	31st Mar2022 24:00	Mixed	AMR/AMI facility is not available		KA906143	1000	74.262	0.00	
B.137	Vijayawada	Guntur	132/33kV	Macherla	Gurajala	Karampudi	31.5MVA 132/33 kV Transformer#2	Metered	Functional	31st Mar2022 24:00	Mixed	AMR/AMI facility is not available		AP903117	2000	77.215	0.00	
B.138	Vijayawada	Guntur	132kV Fdr	Macherla	Dachepalli	Thangeda (SWS)	132KV Bhavya Cements	Metered	Functional	31st Mar2022 24:00	Industrial	AMR/AMI facility is not available		12287760	500	59.430	0.00	
B.139	Vijayawada	Guntur	132/33kV	Macherla	Dachepalli	Thangeda (SWS)	16MVA 132/33 kV Transformer#1	Metered	Functional	31st Mar2022 24:00	Mixed	AMR/AMI facility is not available		AP903191	500	36.721	0.00	
B.140	Vijayawada	Guntur	132/33kV	Macherla	Dachepalli	Thangeda (SWS)	16MVA 132/33 kV Transformer#2	Metered	Functional	31st Mar2022 24:00	Mixed	AMR/AMI facility is not available		AP903222	500	40.133	0.00	
B.141	Vijayawada	Guntur	132/33kV	Narasaraope	Sattenapalli	Rentapalla	31.5MVA 132/33 kV Transformer#1	Metered	Functional	31st Mar2022 24:00	Mixed	AMR/AMI facility is not available		KA907712	2000	103.511	0.00	
B.142	Vijayawada	Guntur	132/33kV	Narasaraope	Sattenapalli	Rentapalla	31.5MVA 132/33 kV Transformer#2	Metered	Functional	31st Mar2022 24:00	Mixed	AMR/AMI facility is not available		KA907715	2000	107.230	0.00	
B.143	Vijayawada	Guntur	132/33kV	Narasaraope	Sattenapalli	Rentapalla	16MVA 132/33 kV Transformer#3	Metered	Functional	31st Mar2022 24:00	Mixed	AMR/AMI facility is not available		X1819659	1000	0.196	0.00	
B.144	Vijayawada	Guntur	132kV Fdr	Narasaraope	Sattenapalli	Rentapalla	132 KV RTSS Feeder	Metered	Functional	31st Mar2022 24:00	action feed	AMR/AMI facility is not available		X0390736	1000	16.169	0.00	
B.145	Vijayawada	Guntur	132/33kV	Guntur Town	Town 2	Gujanagundla	31.5MVA 132/33 kV Transformer#1	Metered	Functional	31st Mar2022 24:00	Mixed	AMR/AMI facility is not available		AP907561	2000	55.754	0.00	
B.146	Vijayawada	Guntur	132/33kV	Guntur Town	Town 2	Gujanagundla	31.5MVA 132/33 kV Transformer#2	Metered	Functional	31st Mar2022 24:00	Mixed	AMR/AMI facility is not available		AP910353	2000	56.562	0.00	
B.147	Vijayawada	Guntur	132/33kV	Guntur Town	Town 2	Gujanagundla	31.5MVA 132/33 kV Transformer#3	Metered	Functional	31st Mar2022 24:00	Mixed	AMR/AMI facility is not available		18088468	2000	53.155	0.00	
B.148	Vijayawada	Guntur	132/33kV	Tenali	Tenali Rural1	Chakrayapalem	16MVA 132/33 kV Transformer#2	Metered	Functional	31st Mar2022 24:00	Mixed	AMR/AMI facility is not available		AP911293	1000	56.992	0.00	
B.149	Vijayawada	Guntur	132/33kV	Tenali	Tenali Rural1	Chakrayapalem	31.5MVA 132/33 kV Transformer#1	Metered	Functional	31st Mar2022 24:00	Mixed	AMR/AMI facility is not available		AP914611	500	101.021	0.00	
B.150	Vijayawada	Guntur	132/33kV	Guntur Town	Chilakaluripet	Yedavalli	16MVA 132/33 kV Transformer#1	Metered	Functional	31st Mar2022 24:00	Mixed	AMR/AMI facility is not available		Y0511120	500	35.040	0.00	
B.151	Vijayawada	Guntur	132/33kV	Guntur Town	Chilakaluripet	Yedavalli	16MVA 132/33 kV Transformer#2	Metered	Functional	31st Mar2022 24:00	Mixed	AMR/AMI facility is not available		XC450994	1000	64.063	0.00	
B.152	Vijayawada	Guntur	132/33kV	Macherla	Macherla	Veldhurthy	16MVA 132/11 kV Transformer#1	Metered	Functional	31st Mar2022 24:00	Mixed	AMR/AMI facility is not available		Y0280307	500	27.077	0.00	
B.153	Vijayawada	Guntur	132/33kV	Macherla	Macherla	Veldhurthy	16MVA 132/11 kV Transformer#2	Metered	Functional	31st Mar2022 24:00	Mixed	AMR/AMI facility is not available		Y0280345	500	26.459	0.00	
B.154	Vijayawada	Guntur	132/33kV	Bapatla	Ponnur	Ponnur	31.5MVA 132/33 kV Transformer#1	Metered	Functional	31st Mar2022 24:00	Mixed	AMR/AMI facility is not available		18088518	2000	61.050	0.00	
B.155	Vijayawada	Guntur	132/33kV	Bapatla	Ponnur	Ponnur	31.5MVA 132/33 kV Transformer#2	Metered	Functional	31st Mar2022 24:00	Mixed	AMR/AMI facility is not available		18088526	2000	62.222	0.00	
B.156	Vijayawada	Guntur	132/33kV	Amaravathi	Mangalagiri	AIIMS	31.5MVA 132/33 kV Transformer#1	Metered	Functional	31st Mar2022 24:00	Mixed	AMR/AMI facility is not available		18129694	3000	36.938	0.00	

S.No	Zone	Circle	Voltage Level (KVA)	Division (KVA)	Sub-Division (KVA)	Feeder ID	Feeder Name	Feeder Metering Status (Metered/unmetered/AMI/AMR)	Status of Meter (Functional/Non-functional)	Metering Date	Feeder Type (Agri/Industrial/Mixed)	Status of Communication		Period from APR21 to MAR22				Sales
										Date of last actual meter reading/communication		% data received through automatically if feeder AMR/AMI	Total Number of hours in the period	Meter S.No	CT/PT ratio	Import (MU)	Export (MU)	
B.157	Vijayawada	Guntur			Private Developers (CP)		Dhanalaxmi Cotton & Rice Mills Ltd. (Phase 1)	Metered	Functional	31st Mar2022 24:00	eded Gene	AMR/AMI facility is not available		APX01358	1000	8.480	0.00	
B.158	Vijayawada	Guntur			Private Developers (CP)		Sagar Power Ltd. (Guntur)	Metered	Functional	31st Mar2022 24:00	eded Gene	AMR/AMI facility is not available		APX01841	1000	19.633	0.00	
B.159	Vijayawada	Guntur			Private Developers (CP)		KCP Ltd. (Phase 1)	Metered	Functional	31st Mar2022 24:00	eded Gene	AMR/AMI facility is not available		APX01946	1000	7.701	0.00	
B.160	Vijayawada	Guntur			Private Developers (CP)		Dhanalaxmi Cotton & Rice Mills Ltd. (Phase 3)	Metered	Functional	31st Mar2022 24:00	eded Gene	AMR/AMI facility is not available		APX01363	1000	10.407	0.00	
B.161	Vijayawada	Guntur			Private Developers (CP)		KCP Ltd. (Phase 2)	Metered	Functional	31st Mar2022 24:00	eded Gene	AMR/AMI facility is not available		APX01880	1000	4.915	0.00	
B.162	Vijayawada	Guntur			Private Developers (CP)		Tirumala Hydrel Projects Ltd. (Phase 1)	Metered	Functional	31st Mar2022 24:00	eded Gene	AMR/AMI facility is not available		APX02458	1000	1.889	0.00	
B.163	Vijayawada	Guntur			Private Developers (CP)		Esparpak Ltd. (Phase 1)	Metered	Functional	31st Mar2022 24:00	eded Gene	AMR/AMI facility is not available		APX02254	1000	2.837	0.00	
B.164	Vijayawada	Guntur			Private Developers (CP)		KCP Ltd. (Phase 3)	Metered	Functional	31st Mar2022 24:00	eded Gene	AMR/AMI facility is not available		APX01882	1000	4.038	0.00	
B.165	Vijayawada	Guntur			Private Developers (CP)		Trident Power Systems Ltd. (Phase 2) (Guntur)	Metered	Functional	31st Mar2022 24:00	eded Gene	AMR/AMI facility is not available		APZ00536	1000	6.317	0.00	
B.166	Vijayawada	Guntur			Private Developers (CP)		Akshay Profiles Ltd. (Phase 1)	Metered	Functional	31st Mar2022 24:00	eded Gene	AMR/AMI facility is not available		APX02509	1000	1.630	0.00	
B.167	Vijayawada	Guntur			Private Developers (CP)		Trident Power Systems Ltd. (Phase 1) (Guntur)	Metered	Functional	31st Mar2022 24:00	eded Gene	AMR/AMI facility is not available		APX02065	1000	6.943	0.00	
B.168	Vijayawada	Guntur			Private Developers (CP)		Deccan Cements Ltd. (Mini Hydrel)	Metered	Functional	31st Mar2022 24:00	eded Gene	AMR/AMI facility is not available		APX00383	1000	17.404	0.00	
B.169	Vijayawada	Guntur			Private Developers (CP)		Akshay Profiles Ltd. (Phase 2)	Metered	Functional	31st Mar2022 24:00	eded Gene	AMR/AMI facility is not available		APX02512	1000	1.399	0.00	
B.170	Vijayawada	Guntur			Private Developers (CP)		Tirumala Hydrel Projects Ltd. (Phase 3)	Metered	Functional	31st Mar2022 24:00	eded Gene	AMR/AMI facility is not available		APX02464	1000	2.142	0.00	
B.171	Vijayawada	Guntur			Private Developers (CP)		Tirumala Hydrel Projects Ltd. (Phase 2)	Metered	Functional	31st Mar2022 24:00	eded Gene	AMR/AMI facility is not available		APX02461	1000	1.608	0.00	
B.172	Vijayawada	Guntur			Private Developers (CP)		Esparpak Ltd. (Phase 2)	Metered	Functional	31st Mar2022 24:00	eded Gene	AMR/AMI facility is not available		APX00347	1000	1.275	0.00	
B.173	Vijayawada	Guntur			Private Developers (CP)		KCP Ltd. (Phase 4)	Metered	Functional	31st Mar2022 24:00	eded Gene	AMR/AMI facility is not available		APX01885	1000	3.159	0.00	
B.174	Vijayawada	Guntur			Private Developers (CP)		Kishore Electro Infra Pvt.Limited (Solar Power Plant)	Metered	Functional	31st Mar2022 24:00	eded Gene	AMR/AMI facility is not available		7886014	666.67	0.686	0.00	
B.175	Vijayawada	Guntur			Private Developers (CP)		Jayalaxmi Power Projects Ltd. (Phase 1)	Metered	Functional	31st Mar2022 24:00	eded Gene	AMR/AMI facility is not available		APZ00646	1000	4.376	0.00	
B.176	Vijayawada	Guntur			Private Developers (CP)		Greenco Energies Pvt. Ltd., (KMS Power 010511)	Metered	Functional	31st Mar2022 24:00	eded Gene	AMR/AMI facility is not available		KAB01305	1000	-0.041	0.00	
B.177	Vijayawada	Guntur			Private Developers (CP)		Palnadu solar plant(2.75 MW)	Metered	Functional	31st Mar2022 24:00	eded Gene	AMR/AMI facility is not available		APX00535	1000	7.192	0.00	
B.178	Vijayawada	Guntur			Private Developers (CP)		Jayalaxmi Power Projects Ltd. (Phase 2)	Metered	Functional	31st Mar2022 24:00	eded Gene	AMR/AMI facility is not available		APZ00649	1000	5.389	0.00	

S.No	Zone	Circle	Voltage Level (KVA)	Division (KVA)	Sub-Division (KVA)	Feeder ID	Feeder Name	Feeder Metering Status (Metered/unmetered/AMI/AMR)	Status of Meter (Functional/Non-functional)	Metering Date	Feeder Type (Agri/Industrial/Mixed)	Status of Communication		Period from APR21 to MAR22				Sales
										Date of last actual meter reading/communication		% data received through automatically if feeder AMR/AMI	Total Number of hours in the period	Meter S.No	CT/PT ratio	Import (MU)	Export (MU)	
B.179	Vijayawada	Guntur			Private Developers (CP)		KCP Ltd. (Phase 5)	Metered	Functional	31st Mar2022 24:00	eded Gene	AMR/AMI facility is not available		APX01261	1000	5.355	0.00	
B.180	Vijayawada	Guntur			Private Developers (CP)		Dhanalaxmi Cotton & Rice Mills Ltd. (Phase 2)	Metered	Functional	31st Mar2022 24:00	eded Gene	AMR/AMI facility is not available		APX01360	1000	6.430	0.00	
B.181	Vijayawada	Guntur			Private Developers (CP)		Rayalaseema Power Projects (RPP) Ltd.	Metered	Functional	31st Mar2022 24:00	eded Gene	AMR/AMI facility is not available		APZ00718	1000	10.662	0.00	
B.182	Vijayawada	Guntur			Private Developers (CP)		PMC Power Ltd.	Metered	Functional	31st Mar2022 24:00	eded Gene	AMR/AMI facility is not available		AP911002	1000	1.527	0.00	
B.183	Vijayawada	Guntur			Private Developers (CP)		Shivani Power Spinners Ltd.	Metered	Functional	31st Mar2022 24:00	eded Gene	AMR/AMI facility is not available		APX02378	1000	0.898	0.00	
B.184	Vijayawada	Guntur			Private Developers (CP)		Matrix Power Ltd.	Metered	Functional	31st Mar2022 24:00	eded Gene	AMR/AMI facility is not available		AP915976	1000	0.000	0.00	
B.185	Vijayawada	Guntur			Private Developers (CP)		Velagapudi Power Generation Ltd.	Metered	Functional	31st Mar2022 24:00	eded Gene	AMR/AMI facility is not available			1000	0.000	0.00	
B.186	Vijayawada	Guntur			Private Developers (CP)		Satya Maharshi Power Corpn. Ltd.	Metered	Functional	31st Mar2022 24:00	eded Gene	AMR/AMI facility is not available		XB583177	1000	28.860	0.00	
B.187	Vijayawada	Guntur			Private Developers (CP)		Savitha Renewable Energy Ltd.	Metered	Functional	31st Mar2022 24:00	eded Gene	AMR/AMI facility is not available		APX01404	1000	1.170	0.00	
B.188	Vijayawada	Guntur			Private Developers (CP)		Bharathi solar Power Limited.	Metered	Functional	31st Mar2022 24:00	eded Gene	AMR/AMI facility is not available		APX01397	1000	0.302	0.00	
B.189	Vijayawada	Guntur			Private Developers (CP)		JOCIL Ltd.	Metered	Functional	31st Mar2022 24:00	eded Gene	AMR/AMI facility is not available		AP911232	1000	-0.589	0.00	
B.190	Vijayawada	Guntur			Private Developers (CP)		Bhavani HydroPower Projects Ltd	Metered	Functional	31st Mar2022 24:00	eded Gene	AMR/AMI facility is not available		AP914355	1000	0.876	0.00	
B.191	Vijayawada	Guntur			Private Developers (CP)		Jindal Waste management Ltd	Metered	Functional	31st Mar2022 24:00	eded Gene	AMR/AMI facility is not available		APZ00796	1000	30.313	0.00	
B.192	Vijayawada	Guntur				Open Access Consumption & IEX consumption (GNT)		Metered	Functional	31st Mar2022 24:00	Industrial	AMR/AMI facility is not available				0.00	261.80	
B.193	Vijayawada	Guntur				Third Party Sales		Metered	Functional	31st Mar2022 24:00		AMR/AMI facility is not available				0.00	0.00	
B.194	Vijayawada	Guntur				Auxiliary Consumption (GNT)		Metered	Functional	31st Mar2022 24:00		AMR/AMI facility is not available				0.00	2.40	
B.195	Vijayawada	Ongole	132/33kV	Ongole	Ongole	Ongole (132kV)	16MVA 132/33 kV Transformer#1	Metered	Functional	30th Sep2021 24:00	Mixed	AMR/AMI facility is not available		15462352	1000	43.647	0.00	
B.196	Vijayawada	Ongole	132/33kV	Ongole	Ongole	Ongole (132kV)	31.5MVA 132/33 kV Transformer#2	Metered	Functional	30th Sep2021 24:00	Mixed	AMR/AMI facility is not available		15462354	2000	71.501	0.00	
B.197	Vijayawada	Ongole	220/132/33kV	Kanigiri	Podili	Podili	31.5MVA 220/33 kV Transformer#2	Metered	Functional	30th Sep2021 24:00	Mixed	AMR/AMI facility is not available		15462158	400	91.784	0.00	
B.198	Vijayawada	Ongole	220/132/33kV	Kanigiri	Podili	Podili	50MVA 220/33 kV Transformer#1	Metered	Functional	30th Sep2021 24:00	Mixed	AMR/AMI facility is not available		15462230	2000	162.524	0.00	
B.199	Vijayawada	Ongole	220/132/33kV	Kanigiri	Podili	Podili	31.5MVA 220/33 kV Transformer#23	Metered	Functional	30th Sep2021 24:00	Mixed	AMR/AMI facility is not available		KA908150	1000	64.193	0.00	

S.No	Zone	Circle	Voltage Level (KVA)	Division (KVA)	Sub-Division (KVA)	Feeder ID	Feeder Name	Feeder Metering Status (Metered/unmetered/AMI/AMR)	Status of Meter (Functional/Non-functional)	Metering Date	Feeder Type (Agri/Industrial/Mixed)	Status of Communication		Period from APR21 to MAR22				Sales
										Date of last actual meter reading/communication		% data received through automatically if feeder AMR/AMI	Total Number of hours in the period	Meter S.No	CT/PT ratio	Import (MU)	Export (MU)	
B.200	Vijayawada	Ongole	132/33kV	Markapur	Cumbum	Cumbum	16MVA 132/33 kV Transformer#2	Metered	Functional	30th Sep2021 24:00	Mixed	AMR/AMI facility is not available		15462347	1000	22.581	0.00	
B.201	Vijayawada	Ongole	132/33kV	Markapur	Cumbum	Cumbum	31.5MVA 132/33 kV Transformer#3	Metered	Functional	30th Sep2021 24:00	Mixed	AMR/AMI facility is not available		15462160	1000	36.683	0.00	
B.202	Vijayawada	Ongole	132/33kV	Markapur	Cumbum	Cumbum	31.5MVA 132/33 kV Transformer#1	Metered	Functional	30th Sep2021 24:00	Mixed	AMR/AMI facility is not available		15462351	1000	34.697	0.00	
B.203	Vijayawada	Ongole	132/33kV	Kanigiri	Kanigiri	Kanigiri	31.5MVA 132/33 kV Transformer#2	Metered	Functional	30th Sep2021 24:00	Mixed	AMR/AMI facility is not available		15462162	1000	53.577	0.00	
B.204	Vijayawada	Ongole	132/33kV	Kanigiri	Kanigiri	Kanigiri	50MVA 132/33 kV Transformer#1	Metered	Functional	30th Sep2021 24:00	Mixed	AMR/AMI facility is not available		15462161	1500	87.576	0.00	
B.205	Vijayawada	Ongole	132/33kV	Chirala	Chirala	Chirala	31.5MVA 132/33 kV Transformer#1	Metered	Functional	30th Sep2021 24:00	Mixed	AMR/AMI facility is not available		15462167	1000	99.298	0.00	
B.206	Vijayawada	Ongole	132/33kV	Chirala	Chirala	Chirala	16MVA 132/33 kV Transformer#3	Metered	Functional	30th Sep2021 24:00	Mixed	AMR/AMI facility is not available		15462390	1000	66.066	0.00	
B.207	Vijayawada	Ongole	132/33kV	Chirala	Chirala	Chirala	31.5MVA 132/33 kV Transformer#2	Metered	Functional	30th Sep2021 24:00	Mixed	AMR/AMI facility is not available		15462165	1000	101.034	0.00	
B.208	Vijayawada	Ongole	132/33kV	Markapur	Erragondapalem	Erragondapalem	50MVA 132/33 kV Transformer#1	Metered	Functional	30th Sep2021 24:00	Mixed	AMR/AMI facility is not available		15462020	1000	86.545	0.00	
B.209	Vijayawada	Ongole	132/33kV	Markapur	Erragondapalem	Erragondapalem	50MVA 132/33 kV Transformer#2	Metered	Functional	30th Sep2021 24:00	Mixed	AMR/AMI facility is not available		15462153	1500	77.662	0.00	
B.210	Vijayawada	Ongole	220/132/33kV	Chirala	Parachuru	Parachuru	16MVA 132/33 kV Transformer#2	Metered	Functional	30th Sep2021 24:00	Mixed	AMR/AMI facility is not available		15462350	1000	38.057	0.00	
B.211	Vijayawada	Ongole	220/132/33kV	Chirala	Parachuru	Parachuru	31.5MVA 132/33 kV Transformer#1	Metered	Functional	30th Sep2021 24:00	Mixed	AMR/AMI facility is not available		15462391	2000	64.185	0.00	
B.212	Vijayawada	Ongole	132/33kV	Kandukuru	Kandukuru	Kandukuru	31.5MVA 132/33 kV Transformer#1	Metered	Functional	30th Sep2021 24:00	Mixed	AMR/AMI facility is not available		15462169	1000	108.561	0.00	
B.213	Vijayawada	Ongole	132/33kV	Kandukuru	Kandukuru	Kandukuru	50MVA 132/33 kV Transformer#2	Metered	Functional	30th Sep2021 24:00	Mixed	AMR/AMI facility is not available		15462355	3000	174.891	0.00	
B.214	Vijayawada	Ongole	132/33kV	Markapur	Giddaluru	Giddaluru	31.5MVA 132/33 kV Transformer#2	Metered	Functional	30th Sep2021 24:00	Mixed	AMR/AMI facility is not available		15462155	2000	49.707	0.00	
B.215	Vijayawada	Ongole	132/33kV	Markapur	Giddaluru	Giddaluru	31.5MVA 132/33 kV Transformer#1	Metered	Functional	30th Sep2021 24:00	Mixed	AMR/AMI facility is not available		TN903906	1000	51.012	0.00	
B.216	Vijayawada	Ongole	132/11kV	Addanki	Addanki	Medarametla	50MVA 132/33 kV Transformer#3	Metered	Functional	30th Sep2021 24:00	Mixed	AMR/AMI facility is not available		XE411345	1500	60.014	0.00	
B.217	Vijayawada	Ongole	132/33kV	Addanki	Addanki	Medarametla	31.5MVA 132/33 kV Transformer#1	Metered	Functional	30th Sep2021 24:00	Mixed	AMR/AMI facility is not available		15462164	1000	92.972	0.00	
B.218	Vijayawada	Ongole	132kV Fdr	Addanki	Addanki	Medarametla	132kV TEAMEC feeder	Metered	Functional	30th Sep2021 24:00	Industrial	AMR/AMI facility is not available		7886073	750	0.229	0.00	
B.219	Vijayawada	Ongole	132/33kV	Addanki	Addanki	Medarametla	31.5MVA 132/33 kV Transformer#2	Metered	Functional	30th Sep2021 24:00	Mixed	AMR/AMI facility is not available		15462168	1000	96.143	0.00	
B.220	Vijayawada	Ongole	220/132/33kV	Markapur	Markapur	Markapur	31.5MVA 132/33 kV Transformer#2	Metered	Functional	30th Sep2021 24:00	Mixed	AMR/AMI facility is not available		15462156	2000	67.700	0.00	
B.221	Vijayawada	Ongole	220/132/33kV	Markapur	Markapur	Markapur	31.5MVA 132/33 kV Transformer#1	Metered	Functional	30th Sep2021 24:00	Mixed	AMR/AMI facility is not available		15462349	1000	62.978	0.00	
B.222	Vijayawada	Ongole	132kV Fdr	Ongole	Ongole	Ongole (220kV)	132 kV Ongole Rly. Traction#1	Metered	Functional	30th Sep2021 24:00	action Feeder	AMR/AMI facility is not available		12287788	333.33	25.634	0.00	

S.No	Zone	Circle	Voltage Level (KVA)	Division (KVA)	Sub-Division (KVA)	Feeder ID	Feeder Name	Feeder Metering Status (Metered/unmetered/AMI/AMR)	Status of Meter (Functional/Non-functional)	Metering Date	Feeder Type (Agri/Industrial/Mixed)	Status of Communication		Period from APR21 to MAR22				Sales
										Date of last actual meter reading/communication		% data received through automatically if feeder AMR/AMI	Total Number of hours in the period	Meter S.No	CT/PT ratio	Import (MU)	Export (MU)	
B.223	Vijayawada	Ongole	132kV Fdr	Ongole	Ongole	Ongole (220kV)	132 kV Ongole Rly. Traction#2	Metered	Functional	30th Sep2021 24:00	action Feed	AMR/AMI facility is not available		12287789	333.33	32.645	0.00	
B.224	Vijayawada	Ongole	220/132/33kV	Ongole	Ongole	Ongole (220kV)	50MVA 132/33 kV Transformer#1	Metered	Functional	30th Sep2021 24:00	Mixed	AMR/AMI facility is not available		15462157	1500	108.032	0.00	
B.225	Vijayawada	Ongole	220/132/33kV	Ongole	Ongole	Ongole (220kV)	50MVA 132/33 kV Transformer#2	Metered	Functional	30th Sep2021 24:00	Mixed	AMR/AMI facility is not available		15462154	1500	107.986	0.00	
B.226	Vijayawada	Ongole	220/132/33kV	Ongole	Ongole	Ongole (220kV)	50MVA 132/33 kV Transformer#3	Metered	Functional	30th Sep2021 24:00	Mixed	AMR/AMI facility is not available		XE410651	1500	106.490	0.00	
B.227	Vijayawada	Ongole	132/33kV	Markapur	Markapur	P.Dornala	16MVA 132/33 kV Transformer#1	Metered	Functional	30th Sep2021 24:00	Mixed	AMR/AMI facility is not available		15462353	1000	27.624	0.00	
B.228	Vijayawada	Ongole	132/33kV	Markapur	Markapur	P.Dornala	16MVA 132/33 kV Transformer#2	Metered	Functional	30th Sep2021 24:00	Mixed	AMR/AMI facility is not available		15462387	1000	21.494	0.00	
B.229	Vijayawada	Ongole	132kV Fdr	Chirala	Parchuru	InKollu	132 kV JVIL	Metered	Functional	30th Sep2021 24:00	Industrial	AMR/AMI facility is not available		12287790	500	52.031	0.00	
B.230	Vijayawada	Ongole	132/33kV	Chirala	Parchuru	InKollu	16MVA 132/33KV Transformer#1	Metered	Functional	30th Sep2021 24:00	Mixed	AMR/AMI facility is not available		TSS03356	500	30.779	0.00	
B.231	Vijayawada	Ongole	132/33kV	Chirala	Parchuru	InKollu	16MVA 132/33KV Transformer#2	Metered	Functional	30th Sep2021 24:00	Mixed	AMR/AMI facility is not available		TSS03052	500	31.234	0.00	
B.232	Vijayawada	Ongole	132/33kV	Addanki	Marturu	Marturu	31.5MVA 132/33 kV Transformer#1	Metered	Functional	30th Sep2021 24:00	Mixed	AMR/AMI facility is not available		15462166	1000	94.349	0.00	
B.233	Vijayawada	Ongole	132kV Fdr	Addanki	Marturu	Marturu	132KV Amaravathi feeder	Metered	Functional	30th Sep2021 24:00	Industrial	AMR/AMI facility is not available		AP918503	1000	83.655	0.00	
B.234	Vijayawada	Ongole	132/33kV	Addanki	Marturu	Marturu	50MVA 132/33 kV Transformer#2	Metered	Functional	30th Sep2021 24:00	Mixed	AMR/AMI facility is not available		15462170	1500	155.532	0.00	
B.235	Vijayawada	Ongole	132/33kV	Kanigiri	Pamuru	Pamuru	31.5MVA 132/33 kV Transformer	Metered	Functional	30th Sep2021 24:00	Mixed	AMR/AMI facility is not available		15462163	1000	38.622	0.00	
B.236	Vijayawada	Ongole	132/33kV	Kanigiri	Pamuru	Pamuru	16MVA 132/33 kV Transformer#2	Metered	Functional	30th Sep2021 24:00	Mixed	AMR/AMI facility is not available		15462389	1000	24.050	0.00	
B.237	Vijayawada	Ongole	132/33kV	Ongole	Ongole Rural2	Tangutur	16MVA 132/33 kV Transformer#1	Metered	Functional	30th Sep2021 24:00	Mixed	AMR/AMI facility is not available		15462348	1000	74.105	0.00	
B.238	Vijayawada	Ongole	132/33kV	Ongole	Ongole Rural2	Tangutur	31.5MVA 132/33 kV Transformer#2	Metered	Functional	30th Sep2021 24:00	Mixed	AMR/AMI facility is not available		15462388	2000	112.188	0.00	
B.239	Vijayawada	Ongole	132/33kV	Addanki	Addanki	Addanki	31.5 MVA 132/33KV Transformer#1	Metered	Functional	30th Sep2021 24:00	Mixed	AMR/AMI facility is not available		SCH00007	666.67	55.525	0.00	
B.240	Vijayawada	Ongole	132/33kV	Addanki	Addanki	Addanki	31.5 MVA 132/33KV Transformer#2	Metered	Functional	30th Sep2021 24:00	Mixed	AMR/AMI facility is not available		SCH00001	666.67	54.828	0.00	
B.241	Vijayawada	Ongole	132/33kV	Addanki	Addanki	Addanki	10/16 MVA 132/33KV Transformer#3	Metered	Functional	30th Sep2021 24:00	Mixed	AMR/AMI facility is not available		UPP41580	2000	6.380	0.00	
B.242	Vijayawada	Ongole	132/33kV	Darsi	Darsi	Darsi	31.5MVA 132/33 kV Transformer#1	Metered	Functional	30th Sep2021 24:00	Mixed	AMR/AMI facility is not available		AP907550	2000	62.236	0.00	
B.243	Vijayawada	Ongole	132/33kV	Darsi	Darsi	Darsi	31.5MVA 132/33 kV Transformer#2	Metered	Functional	30th Sep2021 24:00	Mixed	AMR/AMI facility is not available		TN903920	2000	55.778	0.00	
B.244	Vijayawada	Ongole	132/33kV	Darsi	Darsi	Darsi	50MVA 132/33 kV Transformer#3	Metered	Functional	30th Sep2021 24:00	Mixed	AMR/AMI facility is not available		TN903932	3000	17.737	0.00	
B.245	Vijayawada	Ongole	132/33kV	Kandukuru	Kandukuru Ru	Lingasamudram	16MVA 132/33 kV Transformer#1	Metered	Functional	30th Sep2021 24:00	Mixed	AMR/AMI facility is not available		XE410658	500	20.210	0.00	

S.No	Zone	Circle	Voltage Level (KVA)	Division (KVA)	Sub-Division (KVA)	Feeder ID	Feeder Name	Feeder Metering Status (Metered/unmetered/AMI/AMR)	Status of Meter (Functional/Non-functional)	Metering Date	Feeder Type (Agri/Industrial/Mixed)	Status of Communication		Period from APR21 to MAR22				Sales
												% data received through automatically if feeder AMR/AMI	Total Number of hours in the period	Meter S.No	CT/PT ratio	Import (MU)	Export (MU)	
B.246	Vijayawada	Ongole	132/33kV	Kandukururu	Kandukururu Ru	Lingasamudram	16MVA 132/33 kV Transformer#2	Metered	Functional	30th Sep2021 24:00	Mixed	AMR/AMI facility is not available		TN903928	1000	20.623	0.00	
B.247	Vijayawada	Ongole	132/33kV	Markapur	Y.Palem	Kesineni Palli(132KV)	31.5MVA 132/33 kV Transformer#2	Metered	Functional	30th Sep2021 24:00	Mixed	AMR/AMI facility is not available		UPP41154	666.67	43.821	0.00	
B.248	Vijayawada	Ongole	132/33kV	Markapur	Y.Palem	Kesineni Palli(132KV)	16MVA 132/33 kV Transformer#1	Metered	Functional	30th Sep2021 24:00	Mixed	AMR/AMI facility is not available		UPP41155	333	26.310	0.00	
B.249	Vijayawada	Ongole	132/33kV	Markapur	Y.Palem	Kesineni Palli(132KV)	31.5MVA 132/33 kV Transformer#3	Metered	Functional	30th Sep2021 24:00	Mixed	AMR/AMI facility is not available		X1356416	1000	8.667	0.00	
B.250	Vijayawada	Ongole	132kV Fdr	Markapur	Y.Palem	Kesineni Palli(132KV)	132 KV Gajjalakonda Railway Traction	Metered	Functional	30th Sep2021 24:00	action Feed	AMR/AMI facility is not available		APX01437	1000	21.437	0.00	
B.251	Vijayawada	Ongole	132/33kV	Markapur	Giddaluru	Anumalapalle	31.5MVA 132/33 kV Transformer#1	Metered	Functional	30th Sep2021 24:00	Mixed	AMR/AMI facility is not available		18117137	1000	36.413	0.00	
B.252	Vijayawada	Ongole	132kV Fdr	Markapur	Giddaluru	Anumalapalle	132KV Satyavalli RTSS	Metered	Functional	30th Sep2021 24:00	Industrial	AMR/AMI facility is not available		APX01651	1000	22.388	0.00	
B.253	Vijayawada	Ongole			Private Developers (CP)		Trident Power Systems Ltd. (Phase 3) (Prakasam)	Metered	Functional	30th Sep2021 24:00	eded Gene	AMR/AMI facility is not available		APZ00537	1000	5.276	0.00	
B.254	Vijayawada	Ongole			Private Developers (CP)		Renew Solar energy Pvt Ltd.-2(33KV)	Metered	Functional	30th Sep2021 24:00	eded Gene	AMR/AMI facility is not available		BES80423	1000	17.285	0.00	
B.255	Vijayawada	Ongole			Private Developers (CP)		Renew Solar energy Pvt Ltd.-1(33KV)	Metered	Functional	30th Sep2021 24:00	eded Gene	AMR/AMI facility is not available		BES80420	1000	16.885	0.00	
B.256	Vijayawada	Ongole			Private Developers (CP)		SKJ Power Projects Ltd.	Metered	Functional	30th Sep2021 24:00	eded Gene	AMR/AMI facility is not available		13194244	1000	2.809	0.00	
B.257	Vijayawada	Ongole			Private Developers (CP)		Agri Gold Projects Ltd.	Metered	Functional	30th Sep2021 24:00	eded Gene	AMR/AMI facility is not available			1000	0.000	0.00	
B.258	Vijayawada	Ongole			Private Developers (CP)		Singaraya Hills Green Power Genco (P) Ltd.	Metered	Functional	30th Sep2021 24:00	eded Gene	AMR/AMI facility is not available			1000	0.000	0.00	
B.259	Vijayawada	Ongole			Private Developers (CP)		Solar plant of Power mech infra Ltd.	Metered	Functional	30th Sep2021 24:00	eded Gene	AMR/AMI facility is not available		APX02204	1000	2.677	0.00	
B.260	Vijayawada	Ongole			Private Developers (CP)		Jyothi Bio energy Ltd.	Metered	Functional	30th Sep2021 24:00	eded Gene	AMR/AMI facility is not available			1000	0.000	0.00	
B.261	Vijayawada	Ongole			Private Developers (CP)		Jyothi Bio energy Ltd.-6MW	Metered	Functional	30th Sep2021 24:00	eded Gene	AMR/AMI facility is not available			1000	0.000	0.00	
B.262	Vijayawada	Ongole			Private Developers (CP)		Slylandro Solar Power Plant	Metered	Functional	30th Sep2021 24:00	eded Gene	AMR/AMI facility is not available		APX02029	1000	4.364	0.00	
B.263	Vijayawada	Ongole				Open Access Consumption & IEX consumption (ONG)		Metered	Functional	30th Sep2021 24:00	Industrial	AMR/AMI facility is not available				0.00	23.806	
B.264	Vijayawada	Ongole				Third Party Sales		Metered	Functional	30th Sep2021 24:00		AMR/AMI facility is not available				0.00	0.00	
B.265	Vijayawada	Ongole				Auxiliary Consumption (ONG)		Metered	Functional	30th Sep2021 24:00		AMR/AMI facility is not available				0.00	1.82	

S.No	Zone	Circle	Voltage Level (KVA)	Division (KVA)	Sub-Division (KVA)	Feeder ID	Feeder Name	Feeder Metering Status (Metered/unmetered/AMI/AMR)	Status of Meter (Functional/Non-functional)	Metering Date (Date of last actual meter reading/communication)	Feeder Type (Agrl/Industrial/Mixed)	Status of Communication		Period from APR21 to MAR22				Sales		
												% data received through automatically if feeder AMR/AMI	Total Number of hours in the period	Meter S.No	CT/PT ratio	Import (MU)	Export (MU)			
B 266							Energy sold outside the periphery(MU)												18.73	
													Total (MU)				15587.27	350.84		
B.13401	Net input energy at DISCOM periphery (MU)																	15236.43		
B.13402																				

I/We undertake that the information supplied in this Document and Pro-forma is accurate to the best of my knowledge and if any of the information supplied is found to be incorrect and such information result into loss to the Central Government or State Government or any of the authority under them or any other person affected, I/we undertake to indemnify such loss.

Authorised Signatory and Seal

Name of Authorised Signatory

Name of the DISCOM:

Full Address: **GENERAL MANAGER/O&M
APCPDCL:VIJAYAWADA**

Seal

Signature: 

Name of Energy Manager: **S/EO ASIF**

Registration Number:

EA-26814

16434/20

Details of Input Energy Sources

Period From Apr-21 To Mar-22

A. Generation at Transmission Periphery (Details)

S.No.	Name of Generation Station	Generation Capacity (In MW)	Type of Station Generation (Based- Solid (Coal ,Lignite)/Liquid/Gas/Renewable (biomass- bagasse)/Others)	Type of Contract (in years/months/days)	Type of Grid (Intra-state/Inter-state)	Point of Connection (POC) Loss MU	Voltage Level (At input)	Remarks (Source of data)
1	Dr. NTPS(VTPS)	6x210+1x500	Solid	years	Intra state		66KV and above	
2	RTPP	5x210+1x600	Solid	years	Intra state		66KV and above	
3	Sri Damodharam Sanjeevayya Power Station	3x800Mw	Solid	years	Intra state		66KV and above	
4	Srisailem RBPH	710	Liquid	years	Intra state		66KV and above	
5	NSRCPH	90	Liquid	years	Intra state		66KV and above	
6	N Sagar Tailpond Hydro Electric Station	50	Liquid	years	Intra state		66KV and above	
7	Upper Sileru Hydel Station	240	Liquid	years	Intra state		66KV and above	
8	Lower Sileru Hydel Station	460	Liquid	years	Intra state		66KV and above	
9	Machkund Hydel Station	84	Liquid	years	Intra state		66KV and above	
10	Hampi & T.B.Dam Hydel Station	57.6	Liquid	years	Intra state		66KV and above	
11	Donkarayi Hydel Station	25	Liquid	years	Intra state		66KV and above	
12	Minihydel(Chettipet)	1	Liquid	years	Intra state		66KV and above	
13	Penna Ahobilam(Balancing Reservoir) Hydel Station	20	Liquid	years	Intra state		66KV and above	
14	APGPCL(Andhra Pradesh Gas Power Corporation Ltd) (VGTS) Stage I	100	Gas	years	Intra state		66KV and above	
15	APGPCL(Andhra Pradesh Gas Power Corporation Ltd) (VGTS) Stage II	172	Gas	years	Intra state		66KV and above	
16	NCL Energy Ltd., Hospet(T.B.Dam)		Liquid	years	Intra state		66KV and above	
17	Godavari Gas Power Plant	216	Gas	years	Intra state		66KV and above	
18	NTPC(SR) Ramagundam I,II&III	1x2100+1x500	Solid	years	Inter state		66KV and above	
19	NTPC(SR) Simhadri Stage-I	2x1000	Solid	years	Inter state		66KV and above	
20	NTPC(SR) Talcher Stage-II	1x2000	Solid	years	Inter state		66KV and above	
21	NTPC Kudgi Stage-I	1x2400	Solid	years	Inter state		66KV and above	
22	NTECL Valluru Thermal Power	1x1500	Solid	years	Inter state		66KV and above	
23	NLC Stage-I	1x630	Solid	years	Inter state		66KV and above	
24	NLC Stage-II	1x840	Solid	years	Inter state		66KV and above	
25	NPC(MAPS)	440	Solid	years	Inter state		66KV and above	
26	NPC(KAIGA unit I,II,III,IV)	880	Solid	years	Inter state		66KV and above	
27	NTPL(NLC TamilNadu)	1000	Solid	years	Inter state		66KV and above	
28	NLC NTPS	1000	Solid	years	Inter state		66KV and above	

S.No.	Name of Generation Station	Generation Capacity (In MW)	Type of Station Generation (Based- Solid (Coal ,Lignite)/Liquid/Gas/Renewable (biomass- bagasse)/Others)	Type of Contract (in years/months/days)	Type of Grid (Intra-state/Inter-state)	Point of Connection (POC) Loss MU	Voltage Level (At input)	Remarks (Source of data)
29	Lanco Kondapalli Power Project		Gas	months	Intra state		66KV and above	
30	Spectrum Kakinada Power Project		Gas	months	Intra state		66KV and above	
31	Thermal Powertech Corporation	1240	Solid	years	Intra state		66KV and above	
32	Hinduja National Power Corp Ltd Stage1	377	Solid	years	Intra state		66KV and above	
33	Srivathsa Power Project		Gas	years	Intra state		66KV and above	

B. Embedded Generation in DISCOM Area								
S.No	Name of Generation Station	Generation Capacity (In MW)	Type of Station (Generation Based- Solid/Liquid/Gas/Renewable/ Others)	Type of Contract	Type of Grid	Voltage Level (KVA)	Received at Circle (In MU)	Received at Circle (KVA)
1	Satyakala power	4	Biomass	years	Renewable Source	33	9.585	
2	Satyamaharshi	6	Biomass	years	Renewable Source	33	29.242	
3	Balaji Agro		Biomass	years	Renewable Source	33	18.503	
4	KCP sugars Vuyyuru	3	Bagasse	years	Renewable Source	33	4.441	
5	Jindhal Urban waste Management		Industrial Waste	years	Renewable Source	33	30.599	
6	Bhavani Hydro		Mhydel	years	Renewable Source	33	0.890	
7	Pmc Power	0.65	Mhydel	years	Renewable Source	33	0.163	
8	Vijaya Agro Power		Biomass	years	Renewable Source	33	0.000	
9	Active Corp Ltd		Mhydel	years	Renewable Source	33	0.000	
10	Kishore Infra	1	Solar	years	Renewable Source	11	0.700	
11	Palnadu Power 33KV		Solar	years	Renewable Source	33	7.218	
12	Renew Solar 21MW 33KV			years	Renewable Source	33	28.672	
13	Sri Lakshmi Venkateswara Green Energy Pvt Ltd 33KV			years	Renewable Source	33	1.334	

Details						
Summary of Energy						
Period From Apr21 To Mar22						
S.No	Type of Consumers	Category of Consumers (EHT/HT/LT/Others)	Voltage Level (In Voltage)	No of Consumers	Total Consumption (In MU)	Remarks (Source of data)
1	Domestic	Lt Cat-1	LT	3958615	5337.506	
2	Commercial	Lt Cat-II	LT	439564	914.500	
3	IP Sets	Lt-VA II	LT	399394	1875.951	
4	Hor. & Nur. & Coffee/Tea & Rubber (Metered)	Lt-VA V	LT	4235	4.077	
5	Hor. & Nur. & Coffee/Tea & Rubber (Flat)	HT3 B	11KV	2	0.035	
6	Heating and Motive Power	Ht 3c	11KV	2	0.990	Energy Intensive Industries(Ferro Alloy Indu, PV ingots)
7	Water Supply	LT IVA	LT	19028	77.044	
8	Public Lighting	LT IVA	LT	11877	149.542	
9	HT Water Supply	HT IV A	11KV	89	40.400	
10	HT Industrial	HT IIIA	11kv	2018	884.496	
11	Industrial (Small)	LT IIIB,D	LT	1873	10.953	
12	Industrial (Medium)	LT IIIA	LT	17812	470.887	
13	HT Commercial	HT II A2	11kv	1221	295.691	
14	Applicable to Government Hospitals & Hospitals	Ht IV B	11kv	77	32.913	
15	Lift Irrigation Schemes/Lift Irrigation Societies	HT V E	11kv	272	28.611	
16	HT Res. Apartments Applicable to all areas	HT I B	11KV	27	10.674	
17	Mixed Load	LT VA (i),(ii),(iii),(v)	LT	4427	9.822	
18	Government offices and department	LT IV B	LT	29816	64.105	
19	Function Halls/Auditoria	HT2 A4	11KV	135	5.853	

S.No	Type of Consumers	Category of Consumers (EHT/HT/LT/Others)	Voltage Level (In Voltage)	No of Consumers	Total Consumption (In MU)	Remarks (Source of data)
20	Startup power	HT2 B	11KV	1	0.028	
21	Religious Places	Ht 4c	11KV	8	1.393	
22	Railway Traction	Ht 4D	132KV	12	392.602	
23	Aqua culture&Animal Husbandry	Ht 5 B	11KV	45	18.046	
24	Sugarcane Crushing	5(A)(iv)	LT	11	0.005	
25	Religious places	Lt 4(c)(i)	LT	10007	11.096	
26	Aquaculture&Animal Husbandry	Lt 5(B)	LT	21862	1061.504	
27	Floriculture in Green House	Lt 5(A)(vi)	LT	6	0.012	
28	NTR SUJALA PADAKAM	Lt 4(A)	LT	278	2.008	
29	Temporary supply	LT2,3,4,5	LT	154	0.328	
30	Green Power	HT 2D	11KV	1	0.031	
31	Energy Intensive Industries(Ferro Alloy Indu, PV ingots)	Ht 3c	33KV	1	6.595	
32	Agro Based cottage industries	LT 5D	LT	137	0.595	
33	HT Industrial	HT IIIA	33kv	201	1688.248	
34	HT Industrial	HT IIIA	132kv	12	505.900	
35	HT Commercial	HT II A2	33kv	29	62.913	
36	Applicable to Government Hospitals & Hospitals	Ht IV B	33kv	6	16.398	
37	Lift Irrigation Schemes/Lift Irrigation Societies	HT V E	33kv	16	22.533	
38	Lift Irrigation Schemes/Lift Irrigation Societies	HT V E	132kv	1	0.887	
39	HT Res. Apartments Applicable to all areas	HT I B	33KV	4	2.495	
40	Startup power	HT2 B	33KV	41	2.773	
Total				4923317	14010.437	

SI No.	Zone	Received at Circle (In MU)	Received at Division (In MU)	Received at Sub-division (In MU)	Name of the Station	Feeder Code/ID	Feeder Name	Type of Feeder (Urban/Mixed/ Industrial/Agri cultural/Rural)	Received at Feeder (Final in MU)	Feeder Consumption (In MU)	Final Net Export at Feeder Level (In MU)	T&D losses
1	Vijayawada	VIJAYAWADA	GUDIVADA	GUDIVADA TOWN	RURAL-GUDIVADA	301111140101	11KV RTC COLONY	Urban	5.203	5.346	5.203	-2.757
2	Vijayawada	VIJAYAWADA	GUDIVADA	GUDIVADA TOWN	RURAL-GUDIVADA	301111140102	11KV AUTONAGAR	Urban	3.654	3.776	3.654	-3.320
3	Vijayawada	VIJAYAWADA	GUDIVADA	GUDIVADA TOWN	RURAL-GUDIVADA	301111140104	11KV Ramannapudi-II	Mixed	1.720	1.602	1.720	6.856
4	Vijayawada	VIJAYAWADA	GUDIVADA	GUDIVADA TOWN	D1-GUDIVADA	301111140201	11KV BANTUMILLI ROAD	Urban	9.988	9.516	9.988	4.721
5	Vijayawada	VIJAYAWADA	GUDIVADA	GUDIVADA TOWN	D1-GUDIVADA	301111140202	11KV NTR COLONY	Urban	7.764	7.387	7.764	4.854
6	Vijayawada	VIJAYAWADA	GUDIVADA	GUDIVADA TOWN	D1-GUDIVADA	301111140203	11KV MUNICIPAL OFFICE	Urban	9.400	8.898	9.400	5.342
7	Vijayawada	VIJAYAWADA	GUDIVADA	GUDIVADA TOWN	D1-GUDIVADA	301111140204	11KV SATYANARAYANA PURAM	Urban	10.594	9.970	10.594	5.890
8	Vijayawada	VIJAYAWADA	GUDIVADA	GUDIVADA TOWN	D1-GUDIVADA	301111140205	11KV Rajendra Nagar	Urban	4.826	4.550	4.826	5.715
9	Vijayawada	VIJAYAWADA	GUDIVADA	GUDIVADA TOWN	D2-GUDIVADA	301111240101	11KV Bethavolu	Urban	8.034	7.628	8.034	5.048
10	Vijayawada	VIJAYAWADA	GUDIVADA	GUDIVADA TOWN	D2-GUDIVADA	301111240102	11KV Town-I	Urban	6.441	5.981	6.441	7.153
11	Vijayawada	VIJAYAWADA	GUDIVADA	GUDIVADA TOWN	D2-GUDIVADA	301111240103	11KV Town-II	Urban	8.089	7.614	8.089	5.878
12	Vijayawada	VIJAYAWADA	GUDIVADA	GUDIVADA TOWN	D2-GUDIVADA	301111240104	11KV Town-III	Urban	6.716	6.137	6.716	8.623
13	Vijayawada	VIJAYAWADA	GUDIVADA	GUDIVADA TOWN	D2-GUDIVADA	301111240105	11 KV HT feeder	Urban	5.041	4.680	5.041	7.162
14	Vijayawada	VIJAYAWADA	GUDIVADA	GUDIVADA TOWN	D2-GUDIVADA	301111240106	11KV Janardanapuram	Mixed	1.351	1.289	1.351	4.607
15	Vijayawada	VIJAYAWADA	GUDIVADA	GUDIVADA TOWN	D2-GUDIVADA	301111240201	11KV water works HT	Urban	2.581	2.675	2.581	-3.637
16	Vijayawada	VIJAYAWADA	GUDIVADA	GUDIVADA TOWN	D2-GUDIVADA	301111240202	11KV Pedayeruka padu	Urban	10.057	9.534	10.057	5.200
17	Vijayawada	VIJAYAWADA	GUDIVADA	GUDIVADA TOWN	D2-GUDIVADA	301111240203	11KV Mandapadu	Urban	3.026	2.829	3.026	6.508
18	Vijayawada	VIJAYAWADA	GUDIVADA	GUDIVADA TOWN	D2-GUDIVADA	301111240204	11KV Thattivarru	Mixed	1.107	1.046	1.107	5.470
19	Vijayawada	VIJAYAWADA	GUDIVADA	GUDIVADA TOWN	NANDIVADA	301111340101	11KV Polukonda	Rural	8.281	7.751	8.281	6.406
20	Vijayawada	VIJAYAWADA	GUDIVADA	GUDIVADA TOWN	NANDIVADA	301111340102	11KV Rudrapaka	Rural	7.633	7.455	7.633	2.321
21	Vijayawada	VIJAYAWADA	GUDIVADA	KAIKALURU	MANDAVALLI	301111340103	11KV Unikili	Rural	19.674	18.235	19.674	7.313
22	Vijayawada	VIJAYAWADA	GUDIVADA	GUDIVADA TOWN	NANDIVADA	301111340104	11KV GAJULAPADU FEEDER	Urban	11.584	11.072	11.584	4.422
23	Vijayawada	VIJAYAWADA	GUDIVADA	GUDIVADA TOWN	NANDIVADA	301111340201	11KV Nandivada	Rural	19.913	19.316	19.913	2.998
24	Vijayawada	VIJAYAWADA	GUDIVADA	GUDIVADA TOWN	NANDIVADA	301111340202	11KV Puttagunta	Mixed	5.833	5.568	5.833	4.549
25	Vijayawada	VIJAYAWADA	GUDIVADA	GUDIVADA TOWN	NANDIVADA	301111340203	11KV Tamirisha	Rural	19.328	18.441	19.328	4.590
26	Vijayawada	VIJAYAWADA	GUDIVADA	GUDIVADA TOWN	NANDIVADA	301111340204	11KV Tummalapalli	Rural	19.581	18.559	19.581	5.218
27	Vijayawada	VIJAYAWADA	GUDIVADA	GUDIVADA TOWN	NANDIVADA	301111340301	11KV Ramapuram	Rural	13.778	13.523	13.778	1.847
28	Vijayawada	VIJAYAWADA	GUDIVADA	GUDIVADA TOWN	NANDIVADA	301111340302	11KV L N Puram	Rural	10.992	10.279	10.992	6.485
29	Vijayawada	VIJAYAWADA	GUDIVADA	GUDIVADA TOWN	NANDIVADA	301111340303	11KV Pedavirivada	Rural	10.401	10.365	10.401	0.343
30	Vijayawada	VIJAYAWADA	GUDIVADA	GUDIVADA TOWN	RURAL-GUDIVADA	301111440101	11KV Industrial	Urban	6.570	6.160	6.570	6.233
31	Vijayawada	VIJAYAWADA	GUDIVADA	GUDIVADA TOWN	RURAL-GUDIVADA	301111440102	11KV Town - IV Valivarthipadu	Urban	17.560	16.552	17.560	5.740
32	Vijayawada	VIJAYAWADA	GUDIVADA	GUDIVADA TOWN	RURAL-GUDIVADA	301111440103	11KV Town-V	Urban	5.721	5.665	5.721	0.977
33	Vijayawada	VIJAYAWADA	GUDIVADA	GUDIVADA TOWN	RURAL-GUDIVADA	301111440104	11KV Moturu	Mixed	3.300	3.102	3.300	6.001
34	Vijayawada	VIJAYAWADA	GUDIVADA	GUDIVADA RURALS	MUDINEPALLI	301122140101	11 KV Devapudi	Urban	10.425	9.449	10.425	9.358

SI No.	Zone	Received at Circle (In MU)	Received at Division (In MU)	Received at Sub-division (In MU)	Name of the Station	Feeder Code/ID	Feeder Name	Type of Feeder (Urban/Mixed/ Industrial/Agri cultural/Rural)	Received at Feeder (Final in MU)	Feeder Consumption (In MU)	Final Net Export at Feeder Level (In MU)	T&D losses
35	Vijayawada	VIJAYAWADA	GUDIVADA	GUDIVADA RURALS	MUDINEPALLI	301122140102	11KV Narayanapuram	Rural	11.623	10.736	11.623	7.631
36	Vijayawada	VIJAYAWADA	GUDIVADA	GUDIVADA RURALS	MUDINEPALLI	301122140103	11KV Pedagonnuru	Rural	6.899	6.510	6.899	5.644
37	Vijayawada	VIJAYAWADA	GUDIVADA	GUDIVADA RURALS	MUDINEPALLI	301122140104	11kv Kothapalli	Mixed	8.551	8.131	8.551	4.914
38	Vijayawada	VIJAYAWADA	GUDIVADA	GUDIVADA RURALS	MUDINEPALLI	301122140201	11KV Mudinepalli	Mixed	9.836	9.288	9.836	5.576
39	Vijayawada	VIJAYAWADA	GUDIVADA	GUDIVADA RURALS	MUDINEPALLI	301122140202	11KV Vadali	Mixed	4.781	4.499	4.781	5.891
40	Vijayawada	VIJAYAWADA	GUDIVADA	GUDIVADA RURALS	MUDINEPALLI	301122140203	11KV Dakaram	Mixed	1.930	1.772	1.930	8.145
41	Vijayawada	VIJAYAWADA	GUDIVADA	GUDIVADA RURALS	MUDINEPALLI	301122140204	11KV Guraja	Rural	3.343	3.043	3.343	8.962
42	Vijayawada	VIJAYAWADA	GUDIVADA	GUDIVADA RURALS	MUDINEPALLI	301122140205	11KV ANNAVARAM	Urban	4.036	3.648	4.036	9.619
43	Vijayawada	VIJAYAWADA	GUDIVADA	GUDIVADA RURALS	MUDINEPALLI	301122140301	11KV Singarayapalem	Mixed	5.697	5.425	5.697	4.773
44	Vijayawada	VIJAYAWADA	GUDIVADA	GUDIVADA RURALS	MUDINEPALLI	301122140302	11KV Chevuru	Rural	5.704	5.475	5.704	4.005
45	Vijayawada	VIJAYAWADA	GUDIVADA	GUDIVADA RURALS	MUDINEPALLI	301122140303	11KV Indstrial (Or) Inampudi	Rural	8.199	7.886	8.199	3.822
46	Vijayawada	VIJAYAWADA	GUDIVADA	GUDIVADA RURALS	MUDINEPALLI	301122140401	11KV Chigurukota	Mixed	10.203	9.282	10.203	9.022
47	Vijayawada	VIJAYAWADA	GUDIVADA	GUDIVADA RURALS	MUDINEPALLI	301122140402	11KV Pedakamanapudi	Rural	10.618	10.049	10.618	5.358
48	Vijayawada	VIJAYAWADA	GUDIVADA	GUDIVADA RURALS	MUDINEPALLI	301122140403	11KV Bomminampadu	Rural	18.359	17.290	18.359	5.822
49	Vijayawada	VIJAYAWADA	GUDIVADA	GUDIVADA RURALS	MUDINEPALLI	301122140501	11KV PEDAPALAPARRU	Rural	1.019	0.934	1.019	8.357
50	Vijayawada	VIJAYAWADA	GUDIVADA	GUDIVADA RURALS	MUDINEPALLI	301122140502	11KV PERURU	Rural	8.319	7.898	8.319	5.065
51	Vijayawada	VIJAYAWADA	GUDIVADA	GUDIVADA RURALS	MUDINEPALLI	301122140503	11KV KODURU	Urban	2.754	2.598	2.754	5.651
52	Vijayawada	VIJAYAWADA	GUDIVADA	GUDIVADA RURALS	MUDINEPALLI	301122140504	11KV CHOWTAPALLI	Urban	3.934	3.609	3.934	8.257
53	Vijayawada	VIJAYAWADA	GUDIVADA	GUDIVADA RURALS	KOWTHAVARAM	301122240101	11KV Gudlavalleru	Mixed	11.831	11.320	11.831	4.316
54	Vijayawada	VIJAYAWADA	GUDIVADA	GUDIVADA RURALS	KOWTHAVARAM	301122240102	11KV Vadalamannadu+ Kowthavarar	Mixed	4.508	4.278	4.508	5.104
55	Vijayawada	VIJAYAWADA	GUDIVADA	GUDIVADA RURALS	KOWTHAVARAM	301122240103	11KV Angaluru	Mixed	5.534	5.181	5.534	6.390
56	Vijayawada	VIJAYAWADA	GUDIVADA	GUDIVADA RURALS	KOWTHAVARAM	301122240104	11KV Dokiparru	Rural	3.577	3.387	3.577	5.307
57	Vijayawada	VIJAYAWADA	GUDIVADA	GUDIVADA RURALS	KOWTHAVARAM	301122240105	11KV Vinnakota	Mixed	1.810	1.651	1.810	8.770
58	Vijayawada	VIJAYAWADA	GUDIVADA	GUDIVADA RURALS	PEDAPARAPUDI	301122340101	11KV Pedaparupudi	Mixed	2.475	2.360	2.475	4.651
59	Vijayawada	VIJAYAWADA	GUDIVADA	GUDIVADA RURALS	PEDAPARAPUDI	301122340102	11KV ZEMIDINTAKURU	Mixed	2.163	2.008	2.163	7.201
60	Vijayawada	VIJAYAWADA	GUDIVADA	GUDIVADA RURALS	PEDAPARAPUDI	301122340103	11KV Dosapadu	Mixed	3.708	3.413	3.708	7.948
61	Vijayawada	VIJAYAWADA	GUDIVADA	GUDIVADA RURALS	PEDAPARAPUDI	301122340104	11KV Elamaru	Mixed	2.493	2.238	2.493	10.232
62	Vijayawada	VIJAYAWADA	GUDIVADA	GUDIVADA RURALS	PEDAPARAPUDI	301122340201	11KV PAMULAPADU	Mixed	1.477	1.435	1.477	2.832
63	Vijayawada	VIJAYAWADA	GUDIVADA	GUDIVADA RURALS	PEDAPARAPUDI	301122340202	11KV VANAPAMULA	Mixed	0.202	0.169	0.202	16.181
64	Vijayawada	VIJAYAWADA	GUDIVADA	GUDIVADA RURALS	PEDAPARAPUDI	301122340203	11KV VENTRAPRAGADA	Mixed	2.879	2.663	2.879	7.509
65	Vijayawada	VIJAYAWADA	GUDIVADA	HANUMAN JUNCTION	HANUMAN JUNCTION	301131140101	11KV Ogirala	Mixed	2.295	2.039	2.295	11.122
66	Vijayawada	VIJAYAWADA	GUDIVADA	HANUMAN JUNCTION	HANUMAN JUNCTION	301131140102	11KV ARUGOLANU	Rural	8.026	7.571	8.026	5.672
67	Vijayawada	VIJAYAWADA	GUDIVADA	HANUMAN JUNCTION	HANUMAN JUNCTION	301131140103	11KV Fish Tank	Rural	15.064	13.361	15.064	11.307
68	Vijayawada	VIJAYAWADA	GUDIVADA	HANUMAN JUNCTION	HANUMAN JUNCTION	301131140104	11KV Mulpuri	Rural	9.781	8.869	9.781	9.317

SI No.	Zone	Received at Circle (In MU)	Received at Division (In MU)	Received at Sub-division (In MU)	Name of the Station	Feeder Code/ID	Feeder Name	Type of Feeder (Urban/Mixed/ Industrial/Agri cultural/Rural)	Received at Feeder (Final in MU)	Feeder Consumption (In MU)	Final Net Export at Feeder Level (In MU)	T&D losses
69	Vijayawada	VIJAYAWADA	GUDIVADA	HANUMAN JUNCTION	HANUMAN JUNCTION	301131140201	11KV Indl Feeder	Industrial	2.134	2.120	2.134	0.668
70	Vijayawada	VIJAYAWADA	GUDIVADA	HANUMAN JUNCTION	HANUMAN JUNCTION	301131140202	11KV BAPULAPADU -I	Mixed	8.863	8.238	8.863	7.049
71	Vijayawada	VIJAYAWADA	GUDIVADA	HANUMAN JUNCTION	HANUMAN JUNCTION	301131140203	11KV SN Palem Feeder	Mixed	1.898	1.786	1.898	5.935
72	Vijayawada	VIJAYAWADA	GUDIVADA	HANUMAN JUNCTION	HANUMAN JUNCTION	301131140204	11KV HanumanJunction AGL	Mixed	2.390	2.221	2.390	7.104
73	Vijayawada	VIJAYAWADA	GUDIVADA	HANUMAN JUNCTION	HANUMAN JUNCTION	301131140205	11KV BAPULAPADU -II	Mixed	7.587	6.896	7.587	9.116
74	Vijayawada	VIJAYAWADA	GUDIVADA	HANUMAN JUNCTION	HANUMAN JUNCTION	301131140206	11KV Kanumolu Feeder	Mixed	3.112	2.765	3.112	11.166
75	Vijayawada	VIJAYAWADA	GUDIVADA	HANUMAN JUNCTION	VEERAVALLI	301131140301	11KV Remalle town	Agriculture	4.310	3.934	4.310	8.721
76	Vijayawada	VIJAYAWADA	GUDIVADA	HANUMAN JUNCTION	VEERAVALLI	301131140302	11KV Remalle Rural	Mixed	5.083	4.563	5.083	10.243
77	Vijayawada	VIJAYAWADA	GUDIVADA	HANUMAN JUNCTION	VEERAVALLI	301131140303	11 KV MALLAVALLI	Mixed	5.592	5.269	5.592	5.777
78	Vijayawada	VIJAYAWADA	GUDIVADA	HANUMAN JUNCTION	VEERAVALLI	301131140304	11KV Industrial feeder	Industrial	0.732	0.756	0.732	-3.296
79	Vijayawada	VIJAYAWADA	GUDIVADA	HANUMAN JUNCTION	HANUMAN JUNCTION	301131140401	11KV Madicherla Water works	Rural	1.900	1.814	1.900	4.556
80	Vijayawada	VIJAYAWADA	GUDIVADA	HANUMAN JUNCTION	HANUMAN JUNCTION	301131140402	11KV MADICHERLA AGL	Agriculture	2.062	1.863	2.062	9.638
81	Vijayawada	VIJAYAWADA	GUDIVADA	HANUMAN JUNCTION	HANUMAN JUNCTION	301131140403	11KV MADICHERLA VILLAGE	Agriculture	4.664	4.202	4.664	9.911
82	Vijayawada	VIJAYAWADA	GUDIVADA	HANUMAN JUNCTION	HANUMAN JUNCTION	301131140405	11KV MADICHERLA RURAL	Agriculture	1.308	1.183	1.308	9.555
83	Vijayawada	VIJAYAWADA	NUZVIDU	NUZVIDU TOWN	MEERJAPURAM	301131140501	11KV Kothapalli	Mixed	4.180	3.883	4.180	7.112
84	Vijayawada	VIJAYAWADA	GUDIVADA	HANUMAN JUNCTION	HANUMAN JUNCTION	301131140502	11KV Billanapalli	Mixed	3.569	3.199	3.569	10.367
85	Vijayawada	VIJAYAWADA	NUZVIDU	NUZVIDU TOWN	MEERJAPURAM	301131140503	11KV Asramam	Mixed	4.236	3.972	4.236	6.248
86	Vijayawada	VIJAYAWADA	GUDIVADA	HANUMAN JUNCTION	HANUMAN JUNCTION	301131140601	11KV BOMMULURU	Rural	8.413	7.427	8.413	11.713
87	Vijayawada	VIJAYAWADA	GUDIVADA	HANUMAN JUNCTION	HANUMAN JUNCTION	301131140602	11KV Bommuluru rural	Mixed	4.815	4.553	4.815	5.451
88	Vijayawada	VIJAYAWADA	GUDIVADA	HANUMAN JUNCTION	VEERAVALLI	301131240101	11KV Ampapuram Indl	Industrial	3.836	3.615	3.836	5.752
89	Vijayawada	VIJAYAWADA	GUDIVADA	HANUMAN JUNCTION	VEERAVALLI	301131240102	11KV Veeravalli Indl	Industrial	0.874	0.824	0.874	5.702
90	Vijayawada	VIJAYAWADA	GUDIVADA	HANUMAN JUNCTION	VEERAVALLI	301131240103	11KV Ampapuram Rural	Mixed	3.110	2.723	3.110	12.467
91	Vijayawada	VIJAYAWADA	GUDIVADA	HANUMAN JUNCTION	VEERAVALLI	301131240104	11KV Veeravalli rural	Mixed	8.728	7.871	8.728	9.812
92	Vijayawada	VIJAYAWADA	GUDIVADA	HANUMAN JUNCTION	VEERAVALLI	301131240201	11KV Rangannagudem Rurals	Mixed	2.968	2.704	2.968	8.891
93	Vijayawada	VIJAYAWADA	GUDIVADA	HANUMAN JUNCTION	VEERAVALLI	301131240202	11KV SBN Puram	Agriculture	2.262	2.022	2.262	10.606
94	Vijayawada	VIJAYAWADA	GUDIVADA	HANUMAN JUNCTION	VEERAVALLI	301131240203	11KV R G GudemSS HQ R G GudemIn	Mixed	9.879	9.389	9.879	4.957
95	Vijayawada	VIJAYAWADA	GUDIVADA	HANUMAN JUNCTION	VEERAVALLI	301131240301	11KV Veleru Indl	Industrial	1.789	1.671	1.789	6.602
96	Vijayawada	VIJAYAWADA	GUDIVADA	HANUMAN JUNCTION	VEERAVALLI	301131240302	11KV veleru town	Industrial	4.458	3.983	4.458	10.647
97	Vijayawada	VIJAYAWADA	GUDIVADA	HANUMAN JUNCTION	VEERAVALLI	301131240303	11KV veleru rural	Mixed	4.361	3.967	4.361	9.039
98	Vijayawada	VIJAYAWADA	GUDIVADA	HANUMAN JUNCTION	VEERAVALLI	301131240401	11KV ASHOK LEYLAND	Industrial	1.105	1.092	1.105	1.119
99	Vijayawada	VIJAYAWADA	GUDIVADA	HANUMAN JUNCTION	VEERAVALLI	301131240402	11 KV SURYA HOME FOODS	Industrial	0.082	0.082	0.082	-0.095
100	Vijayawada	VIJAYAWADA	GUDIVADA	HANUMAN JUNCTION	VEERAVALLI	301131240403	11KV MALLAVALLI AGL	Mixed	1.881	1.700	1.881	9.584
101	Vijayawada	VIJAYAWADA	GUDIVADA	HANUMAN JUNCTION	VEERAVALLI	301131240404	11KV V C NUTRIVET FEEDER	Industrial	0.563	0.547	0.563	2.815
102	Vijayawada	VIJAYAWADA	GUDIVADA	HANUMAN JUNCTION	UNGUTURU	301131340101	11KV Indupalli	Mixed	3.283	2.987	3.283	9.038

SI No.	Zone	Received at Circle (In MU)	Received at Division (In MU)	Received at Sub-division (In MU)	Name of the Station	Feeder Code/ID	Feeder Name	Type of Feeder (Urban/Mixed/ Industrial/Agri cultural/Rural)	Received at Feeder (Final in MU)	Feeder Consumption (In MU)	Final Net Export at Feeder Level (In MU)	T&D losses
103	Vijayawada	VIJAYAWADA	GUDIVADA	HANUMAN JUNCTION	UNGUTURU	301131340102	11KV Manikonda	Mixed	5.492	4.884	5.492	11.077
104	Vijayawada	VIJAYAWADA	GUDIVADA	HANUMAN JUNCTION	UNGUTURU	301131340103	11KV Nandamuru	Rural	1.348	1.261	1.348	6.479
105	Vijayawada	VIJAYAWADA	GUDIVADA	HANUMAN JUNCTION	UNGUTURU	301131340104	11KV Chikinala	Mixed	2.686	2.400	2.686	10.639
106	Vijayawada	VIJAYAWADA	GUDIVADA	HANUMAN JUNCTION	UNGUTURU	301131340201	11KV Unguturu	Mixed	2.429	2.352	2.429	3.143
107	Vijayawada	VIJAYAWADA	GUDIVADA	HANUMAN JUNCTION	UNGUTURU	301131340202	11KV Tarigoppula	Mixed	3.141	2.832	3.141	9.837
108	Vijayawada	VIJAYAWADA	GUDIVADA	HANUMAN JUNCTION	UNGUTURU	301131340203	11KV Lankapalli	Mixed	3.072	2.737	3.072	10.925
109	Vijayawada	VIJAYAWADA	GUDIVADA	HANUMAN JUNCTION	TELEPROLU	301131440101	11KV Industrial Feeder	Rural	3.628	3.414	3.628	5.918
110	Vijayawada	VIJAYAWADA	GUDIVADA	HANUMAN JUNCTION	TELEPROLU	301131440102	11KV PO palli	Mixed	5.434	4.982	5.434	8.320
111	Vijayawada	VIJAYAWADA	GUDIVADA	HANUMAN JUNCTION	TELEPROLU	301131440103	11KV P O PALLI AGL	Mixed	1.722	1.588	1.722	7.824
112	Vijayawada	VIJAYAWADA	GUDIVADA	HANUMAN JUNCTION	TELEPROLU	301131440104	11KV HITECH	Industrial	2.743	2.725	2.743	0.644
113	Vijayawada	VIJAYAWADA	GUDIVADA	HANUMAN JUNCTION	TELEPROLU	301131440201	11KV Telaprolu Rural	Mixed	4.795	4.488	4.795	6.413
114	Vijayawada	VIJAYAWADA	GUDIVADA	HANUMAN JUNCTION	TELEPROLU	301131440202	11KV Telaprolu MHQ	Mixed	8.005	7.393	8.005	7.650
115	Vijayawada	VIJAYAWADA	GUDIVADA	HANUMAN JUNCTION	TELEPROLU	301131440301	11KV Atkur town	Mixed	4.409	4.080	4.409	7.450
116	Vijayawada	VIJAYAWADA	GUDIVADA	HANUMAN JUNCTION	TELEPROLU	301131440302	11KV Atkur agl	Mixed	3.503	3.178	3.503	9.285
117	Vijayawada	VIJAYAWADA	GUDIVADA	HANUMAN JUNCTION	TELEPROLU	301131440303	11KV SwarnaBharathi trust	Industrial	0.089	0.088	0.089	1.142
118	Vijayawada	VIJAYAWADA	GUDIVADA	KAIKALURU	KAIKALURU TOWN	301141140101	11KV NGO s colony	Urban	7.454	7.242	7.454	2.842
119	Vijayawada	VIJAYAWADA	GUDIVADA	KAIKALURU	KAIKALURU TOWN	301141140102	11KV Bypass Road	Urban	7.721	7.546	7.721	2.266
120	Vijayawada	VIJAYAWADA	GUDIVADA	KAIKALURU	MANDAVALLI	301141140103	11KV BHIRAVAPATNAM	Rural	15.136	14.199	15.136	6.185
121	Vijayawada	VIJAYAWADA	GUDIVADA	KAIKALURU	KAIKALURU TOWN	301141140104	11KV GOPAVARAM	Rural	16.715	15.692	16.715	6.122
122	Vijayawada	VIJAYAWADA	GUDIVADA	KAIKALURU	KAIKALURU TOWN	301141140105	11KV Atapaka	Urban	11.954	11.152	11.954	6.712
123	Vijayawada	VIJAYAWADA	GUDIVADA	KAIKALURU	KAIKALURU TOWN	301141140106	11KV Syamalamba Temple	Urban	8.764	8.242	8.764	5.956
124	Vijayawada	VIJAYAWADA	GUDIVADA	KAIKALURU	KAIKALURU TOWN	301141140107	11KV BRUNDAVANAM	Industrial	0.017	0.016	0.017	4.182
125	Vijayawada	VIJAYAWADA	GUDIVADA	KAIKALURU	KALIDINDI	301141240101	11KV Kalidindi	Mixed	12.700	12.029	12.700	5.282
126	Vijayawada	VIJAYAWADA	GUDIVADA	KAIKALURU	KALIDINDI	301141240102	11KV Venkatapuram	Rural	20.171	18.645	20.171	7.568
127	Vijayawada	VIJAYAWADA	GUDIVADA	KAIKALURU	KALIDINDI	301141240103	11KV Gollagudam	Rural	10.870	9.647	10.870	11.250
128	Vijayawada	VIJAYAWADA	GUDIVADA	KAIKALURU	KALIDINDI	301141240104	11 KV Guravaipalem	Rural	5.935	5.670	5.935	4.467
129	Vijayawada	VIJAYAWADA	GUDIVADA	KAIKALURU	KALIDINDI	301141240105	11KV KONDANGI	Urban	16.483	14.953	16.483	9.280
130	Vijayawada	VIJAYAWADA	GUDIVADA	KAIKALURU	KALIDINDI	301141240201	11KV Amaravathi	Rural	7.869	7.854	7.869	0.183
131	Vijayawada	VIJAYAWADA	GUDIVADA	KAIKALURU	KALIDINDI	301141240202	11KV Mulalanka	Rural	8.909	8.437	8.909	5.304
132	Vijayawada	VIJAYAWADA	GUDIVADA	KAIKALURU	KALIDINDI	301141240203	11KV PUTLAPUDI	Rural	6.786	6.327	6.786	6.763
133	Vijayawada	VIJAYAWADA	GUDIVADA	KAIKALURU	KALIDINDI	301141240301	11KV KORUKOLLU	Rural	7.177	6.590	7.177	8.172
134	Vijayawada	VIJAYAWADA	GUDIVADA	KAIKALURU	KALIDINDI	301141240302	11 KV SRP Agraharam	Rural	16.842	15.277	16.842	9.295
135	Vijayawada	VIJAYAWADA	GUDIVADA	KAIKALURU	KAIKALURU TOWN	301141240303	11KV Tamarakollu	Urban	9.824	9.263	9.824	5.711
136	Vijayawada	VIJAYAWADA	GUDIVADA	KAIKALURU	KALIDINDI	301141240304	11 KV Chaitanyapuram	Rural	12.322	11.251	12.322	8.690

SI No.	Zone	Received at Circle (In MU)	Received at Division (In MU)	Received at Sub-division (In MU)	Name of the Station	Feeder Code/ID	Feeder Name	Type of Feeder (Urban/Mixed/ Industrial/Agri cultural/Rural)	Received at Feeder (Final in MU)	Feeder Consumption (In MU)	Final Net Export at Feeder Level (In MU)	T&D losses
137	Vijayawada	VIJAYAWADA	GUDIVADA	KAIKALURU	KALIDINDI	301141240401	11KV Pothumarru	Rural	4.082	3.903	4.082	4.371
138	Vijayawada	VIJAYAWADA	GUDIVADA	KAIKALURU	KALIDINDI	301141240402	11KV Sunnampudi	Rural	10.414	9.802	10.414	5.883
139	Vijayawada	VIJAYAWADA	GUDIVADA	KAIKALURU	KALIDINDI	301141240403	11KV Tadinada	Rural	9.501	9.104	9.501	4.171
140	Vijayawada	VIJAYAWADA	GUDIVADA	KAIKALURU	KALIDINDI	301141240404	11KV KONDURU	Rural	14.521	13.598	14.521	6.362
141	Vijayawada	VIJAYAWADA	GUDIVADA	KAIKALURU	KAIKALURU RURAL	301141340201	11KV Industrial	Rural	17.312	16.327	17.312	5.690
142	Vijayawada	VIJAYAWADA	GUDIVADA	KAIKALURU	KAIKALURU RURAL	301141340202	11KV Kolletikota	Rural	14.360	13.748	14.360	4.260
143	Vijayawada	VIJAYAWADA	GUDIVADA	KAIKALURU	KAIKALURU RURAL	301141340203	11KV Ramavaram	Rural	16.651	15.718	16.651	5.602
144	Vijayawada	VIJAYAWADA	GUDIVADA	KAIKALURU	MANDAVALLI	301141340301	11KV Korlapadu	Rural	16.515	15.471	16.515	6.324
145	Vijayawada	VIJAYAWADA	GUDIVADA	KAIKALURU	MANDAVALLI	301141340302	11KV M T padu	Rural	10.727	10.743	10.727	-0.145
146	Vijayawada	VIJAYAWADA	GUDIVADA	KAIKALURU	MANDAVALLI	301141340303	11KV Kanukollu	Rural	11.727	11.052	11.727	5.757
147	Vijayawada	VIJAYAWADA	GUDIVADA	KAIKALURU	MANDAVALLI	301141340304	11KV Vics	Industrial	10.131	9.528	10.131	5.953
148	Vijayawada	VIJAYAWADA	GUDIVADA	KAIKALURU	MANDAVALLI	301141340305	11KV Mandavalli MHQ	Mixed	6.808	6.389	6.808	6.152
149	Vijayawada	VIJAYAWADA	GUDIVADA	KAIKALURU	MANDAVALLI	301141340401	11KV Chinthapadu	Rural	9.498	8.792	9.498	7.429
150	Vijayawada	VIJAYAWADA	GUDIVADA	KAIKALURU	MANDAVALLI	301141340402	11KV Pulaparru	Rural	5.423	5.051	5.423	6.846
151	Vijayawada	VIJAYAWADA	GUDIVADA	KAIKALURU	MANDAVALLI	301141340403	11KV Nutchimilli	Rural	11.116	10.361	11.116	6.788
152	Vijayawada	VIJAYAWADA	GUDIVADA	KAIKALURU	MANDAVALLI	301141340501	11KV SUBBARAO PETA	Urban	7.481	6.977	7.481	6.730
153	Vijayawada	VIJAYAWADA	GUDIVADA	KAIKALURU	MANDAVALLI	301141340502	11KV MODUGUMUDI	Urban	3.627	3.358	3.627	7.416
154	Vijayawada	VIJAYAWADA	GUDIVADA	KAIKALURU	MANDAVALLI	301141340503	11KV PUTLACHERUVU	Urban	8.920	8.074	8.920	9.486
155	Vijayawada	VIJAYAWADA	GUDIVADA	KAIKALURU	KAIKALURU RURAL	301141440101	11KV Varahapatnam	Rural	10.384	9.596	10.384	7.590
156	Vijayawada	VIJAYAWADA	GUDIVADA	KAIKALURU	KAIKALURU RURAL	301141440102	11KV seethanapalli	Rural	13.199	12.362	13.199	6.344
157	Vijayawada	VIJAYAWADA	GUDIVADA	KAIKALURU	KAIKALURU RURAL	301141440103	11KV Someswaram	Rural	11.150	10.458	11.150	6.206
158	Vijayawada	VIJAYAWADA	GUDIVADA	KAIKALURU	KAIKALURU RURAL	301141440104	11KV VADARLAPADU	Rural	12.716	11.890	12.716	6.499
159	Vijayawada	VIJAYAWADA	MACHILIPATN	MACHILIPATNAM	D1 MTM SOUTH	301211140101	11KV Inuguduru	Urban	15.402	14.690	15.402	4.622
160	Vijayawada	VIJAYAWADA	MACHILIPATN	MTM_RURAL	CHINNAPURAM	301211140102	11KV RAITUMITRA FEEDER	Urban	8.956	8.441	8.956	5.748
161	Vijayawada	VIJAYAWADA	MACHILIPATN	MTM_RURAL	CHINNAPURAM	301211140103	11KV RUDRAVARAM	Urban	4.414	4.065	4.414	7.903
162	Vijayawada	VIJAYAWADA	MACHILIPATN	MTM_RURAL	CHINNAPURAM	301211140104	11KV GUNDUPALEM	Urban	4.532	3.835	4.532	15.381
163	Vijayawada	VIJAYAWADA	MACHILIPATN	MACHILIPATNAM	D2 MTM NORTH	301211240101	11KV Industrial Estate -1	Urban	6.222	5.943	6.222	4.472
164	Vijayawada	VIJAYAWADA	MACHILIPATN	MACHILIPATNAM	D2 MTM NORTH	301211240102	11KV Radar	Urban	3.614	3.426	3.614	5.199
165	Vijayawada	VIJAYAWADA	MACHILIPATN	MACHILIPATNAM	D2 MTM NORTH	301211240103	11KV Ring-II	Urban	2.643	2.520	2.643	4.644
166	Vijayawada	VIJAYAWADA	MACHILIPATN	MACHILIPATNAM	D2 MTM NORTH	301211240104	11KV MTM Town-1	Urban	2.015	1.905	2.015	5.438
167	Vijayawada	VIJAYAWADA	MACHILIPATN	MACHILIPATNAM	D2 MTM NORTH	301211240106	11KV MTM Town-2	Urban	4.836	4.495	4.836	7.047
168	Vijayawada	VIJAYAWADA	MACHILIPATN	MACHILIPATNAM	D1 MTM SOUTH	301211240201	11KV Bandarkota	Urban	6.919	6.271	6.919	9.377
169	Vijayawada	VIJAYAWADA	MACHILIPATN	MACHILIPATNAM	D1 MTM SOUTH	301211240202	11KV Fort Road	Urban	8.186	7.789	8.186	4.848
170	Vijayawada	VIJAYAWADA	MACHILIPATN	MACHILIPATNAM	D1 MTM SOUTH	301211240203	11KV Jalalpeta	Urban	8.673	8.184	8.673	5.637

SI No.	Zone	Received at Circle (In MU)	Received at Division (In MU)	Received at Sub-division (In MU)	Name of the Station	Feeder Code/ID	Feeder Name	Type of Feeder (Urban/Mixed/ Industrial/Agri cultural/Rural)	Received at Feeder (Final in MU)	Feeder Consumption (In MU)	Final Net Export at Feeder Level (In MU)	T&D losses
171	Vijayawada	VIJAYAWADA	MACHILIPATN	MACHILIPATNAM	D3 MTM	301211240204	11KV Malkapatnam	Urban	7.378	6.950	7.378	5.804
172	Vijayawada	VIJAYAWADA	MACHILIPATN	MACHILIPATNAM	D2 MTM NORTH	301211240301	11KV EDEPALLI	Urban	3.353	3.178	3.353	5.214
173	Vijayawada	VIJAYAWADA	MACHILIPATN	MACHILIPATNAM	D2 MTM NORTH	301211240302	11KV RTC	Urban	8.142	7.777	8.142	4.487
174	Vijayawada	VIJAYAWADA	MACHILIPATN	MACHILIPATNAM	D2 MTM NORTH	301211240303	11KV SHAKTHIGUDI	Urban	7.554	7.245	7.554	4.091
175	Vijayawada	VIJAYAWADA	MACHILIPATN	MACHILIPATNAM	D2 MTM NORTH	301211240304	11KV Zilla court	Urban	3.557	3.398	3.557	4.465
176	Vijayawada	VIJAYAWADA	MACHILIPATN	MACHILIPATNAM	D3 MTM	301211340101	11 KV Karagraharam	Urban	6.879	6.368	6.879	7.430
177	Vijayawada	VIJAYAWADA	MACHILIPATN	MACHILIPATNAM	D3 MTM	301211340102	11KV Govt Hospital	Urban	7.708	7.192	7.708	6.692
178	Vijayawada	VIJAYAWADA	MACHILIPATN	MACHILIPATNAM	D3 MTM	301211340103	11KV Railway Station	Urban	8.658	8.089	8.658	6.580
179	Vijayawada	VIJAYAWADA	MACHILIPATN	MACHILIPATNAM	D3 MTM	301211340104	11KV EXPRESS	Urban	1.551	1.487	1.551	4.155
180	Vijayawada	VIJAYAWADA	MACHILIPATN	MACHILIPATNAM	D3 MTM	301211340201	11KV FRENCH PETA	Urban	7.143	6.701	7.143	6.197
181	Vijayawada	VIJAYAWADA	MACHILIPATN	MACHILIPATNAM	D3 MTM	301211340202	11KV GANDHINAGAR	Urban	4.143	3.896	4.143	5.940
182	Vijayawada	VIJAYAWADA	MACHILIPATN	MACHILIPATNAM	D3 MTM	301211340203	11KV COLLEGE	Urban	2.073	1.963	2.073	5.278
183	Vijayawada	VIJAYAWADA	MACHILIPATN	MACHILIPATNAM	D3 MTM	301211340204	11KV Sarkar thota	Urban	1.954	1.860	1.954	4.812
184	Vijayawada	VIJAYAWADA	MACHILIPATN	MACHILIPATNAM	D3 MTM	301211340205	11KV PANDU RANGA	Urban	7.132	6.691	7.132	6.183
185	Vijayawada	VIJAYAWADA	MACHILIPATN	MTM_RURAL	CHINNAPURAM	301211440101	11KV Chinnapuam	Urban	7.359	6.904	7.359	6.190
186	Vijayawada	VIJAYAWADA	MACHILIPATN	MTM_RURAL	CHINNAPURAM	301211440102	11KV Vadagoyyi	Urban	3.986	3.628	3.986	8.978
187	Vijayawada	VIJAYAWADA	MACHILIPATN	MTM_RURAL	CHINNAPURAM	301211440103	11KV Pedayadara	Urban	9.520	9.074	9.520	4.685
188	Vijayawada	VIJAYAWADA	MACHILIPATN	MTM_RURAL	MTM RURALS	301211440201	11KV Jewellary Park	Urban	2.825	2.680	2.825	5.125
189	Vijayawada	VIJAYAWADA	MACHILIPATN	MTM_RURAL	MTM RURALS	301211440202	11KV Industrial Estate-II	Industrial	2.366	2.223	2.366	6.074
190	Vijayawada	VIJAYAWADA	MACHILIPATN	MTM_RURAL	MTM RURALS	301211440203	11KV Gopavanipalem	Urban	6.177	5.777	6.177	6.484
191	Vijayawada	VIJAYAWADA	MACHILIPATN	MTM_RURAL	MTM RURALS	301211440204	11 KV AUTO NAGAR	Urban	0.594	0.556	0.594	6.534
192	Vijayawada	VIJAYAWADA	MACHILIPATN	MTM_RURAL	MTM RURALS	301211440301	11KV Talapalem(Town)	Urban	7.606	7.227	7.606	4.986
193	Vijayawada	VIJAYAWADA	MACHILIPATN	MTM_RURAL	MTM RURALS	301211440302	11KV KANURU	Urban	5.007	4.742	5.007	5.304
194	Vijayawada	VIJAYAWADA	MACHILIPATN	MTM_RURAL	MTM RURALS	301211440303	11KV Gokavaram	Urban	6.182	5.856	6.182	5.280
195	Vijayawada	VIJAYAWADA	MACHILIPATN	MTM_RURAL	MTM RURALS	301211440304	11KV LIGHT HOUSE FEEDER	Urban	0.052	0.051	0.052	2.535
196	Vijayawada	VIJAYAWADA	MACHILIPATN	MACHILIPATNAM	D2 MTM NORTH	301211440401	11KV North	Urban	7.339	7.074	7.339	3.608
197	Vijayawada	VIJAYAWADA	MACHILIPATN	MACHILIPATNAM	D1 MTM SOUTH	301211440402	11KV Sivaganga	Urban	6.890	6.548	6.890	4.967
198	Vijayawada	VIJAYAWADA	MACHILIPATN	MACHILIPATNAM	D2 MTM NORTH	301211440403	11KV Water works	Urban	1.824	1.754	1.824	3.847
199	Vijayawada	VIJAYAWADA	MACHILIPATN	MTM_RURAL	MTM RURALS	301211440404	11KV Arisepalli	Urban	4.283	4.154	4.283	3.004
200	Vijayawada	VIJAYAWADA	MACHILIPATN	MACHILIPATNAM	D1 MTM SOUTH	301211440405	11KV South	Urban	7.099	6.770	7.099	4.640
201	Vijayawada	VIJAYAWADA	MACHILIPATN	MTM_RURAL	MTM RURALS	301211440406	11KV Sulthanagar	Urban	4.256	3.968	4.256	6.757
202	Vijayawada	VIJAYAWADA	MACHILIPATN	MTM_RURAL	MTM RURALS	301211440407	11KV RING-1	Urban	7.014	6.857	7.014	2.240
203	Vijayawada	VIJAYAWADA	MACHILIPATN	MTM_RURAL	CHINNAPURAM	301211440501	11KV NEW KONA	Urban	5.935	5.550	5.935	6.494
204	Vijayawada	VIJAYAWADA	MACHILIPATN	MTM_RURAL	CHINNAPURAM	301211440502	11KV POLATITIPPA	Urban	6.980	6.498	6.980	6.906

SI No.	Zone	Received at Circle (In MU)	Received at Division (In MU)	Received at Sub-division (In MU)	Name of the Station	Feeder Code/ID	Feeder Name	Type of Feeder (Urban/Mixed/ Industrial/Agri cultural/Rural)	Received at Feeder (Final in MU)	Feeder Consumption (In MU)	Final Net Export at Feeder Level (In MU)	T&D losses
205	Vijayawada	VIJAYAWADA	MACHILIPATN	MTM_RURAL	CHINNAPURAM	301211440503	11KV BHARATSALT	Urban	4.854	4.570	4.854	5.849
206	Vijayawada	VIJAYAWADA	MACHILIPATN	MTM_RURAL	CHINNAPURAM	301211440504	11KV NELITIPPA	Urban	9.632	8.957	9.632	7.005
207	Vijayawada	VIJAYAWADA	MACHILIPATN	MTM_RURAL	CHINNAPURAM	301211440601	11KV VADAPALEM	Urban	4.289	4.005	4.289	6.634
208	Vijayawada	VIJAYAWADA	MACHILIPATN	MTM_RURAL	CHINNAPURAM	301211440602	11KV V D PURAM	Urban	5.644	5.490	5.644	2.716
209	Vijayawada	VIJAYAWADA	MACHILIPATN	MTM_RURAL	CHINNAPURAM	301211440603	11KV KPT PALEM	Urban	8.554	7.941	8.554	7.168
210	Vijayawada	VIJAYAWADA	MACHILIPATN	MTM_RURAL	MTM RURALS	301211440701	11KV PEDAPATNAM FEEDER	Urban	12.716	11.800	12.716	7.199
211	Vijayawada	VIJAYAWADA	MACHILIPATN	MTM_RURAL	MTM RURALS	301211440702	11KV PARVATHIPURAM	Urban	5.024	4.636	5.024	7.705
212	Vijayawada	VIJAYAWADA	MACHILIPATN	MTM_RURAL	MTM RURALS	301211440703	11KV NARAYANAPURAM	Urban	2.896	2.706	2.896	6.570
213	Vijayawada	VIJAYAWADA	MACHILIPATN	MTM_RURAL	MTM RURALS	301211440704	11KV KOTTURU	Urban	0.547	0.519	0.547	5.127
214	Vijayawada	VIJAYAWADA	MACHILIPATN	MTM_RURAL	GUDURU	301221140101	11KV Guduru Rural	Urban	8.768	7.849	8.768	10.480
215	Vijayawada	VIJAYAWADA	MACHILIPATN	MTM_RURAL	GUDURU	301221140102	11KV Tarakaturu Rural	Urban	0.905	0.831	0.905	8.148
216	Vijayawada	VIJAYAWADA	MACHILIPATN	MTM_RURAL	GUDURU	301221140103	11 KV INDUSTRIAL WATERWORKS(BU	Urban	5.088	4.830	5.088	5.075
217	Vijayawada	VIJAYAWADA	MACHILIPATN	MTM_RURAL	GUDURU	301221140201	11KV Mallavollu	Urban	3.225	3.025	3.225	6.199
218	Vijayawada	VIJAYAWADA	MACHILIPATN	MTM_RURAL	GUDURU	301221140202	11KV Rayavaram	Mixed	2.442	2.311	2.442	5.372
219	Vijayawada	VIJAYAWADA	MACHILIPATN	MTM_RURAL	GUDURU	301221140203	11 KV Polavaram	Mixed	2.279	2.116	2.279	7.188
220	Vijayawada	VIJAYAWADA	MACHILIPATN	PEDANA	PEDANA	301221240101	11KV Chevendra	Urban	0.625	0.581	0.625	6.953
221	Vijayawada	VIJAYAWADA	MACHILIPATN	PEDANA	PEDANA	301221240102	11KV Chennuru	Urban	12.621	11.645	12.621	7.735
222	Vijayawada	VIJAYAWADA	MACHILIPATN	PEDANA	PEDANA	301221240103	11KV G V Gunta	Urban	1.487	1.376	1.487	7.434
223	Vijayawada	VIJAYAWADA	MACHILIPATN	PEDANA	PEDANA	301221240201	11KV Pedana Town1	Urban	2.353	2.291	2.353	2.637
224	Vijayawada	VIJAYAWADA	MACHILIPATN	PEDANA	PEDANA	301221240202	11KV Pedana Town2	Urban	0.605	0.585	0.605	3.352
225	Vijayawada	VIJAYAWADA	MACHILIPATN	PEDANA	PEDANA	301221240203	11KV Pedana Town 3	Urban	3.112	3.011	3.112	3.244
226	Vijayawada	VIJAYAWADA	MACHILIPATN	PEDANA	PEDANA	301221240204	11KV Pedana Rural	Mixed	4.758	4.454	4.758	6.379
227	Vijayawada	VIJAYAWADA	MACHILIPATN	PEDANA	PEDANA	301221240205	11KV Nandamuru	Mixed	4.965	4.616	4.965	7.031
228	Vijayawada	VIJAYAWADA	MACHILIPATN	PEDANA	PEDANA	301221240301	11KV BRAHMAPURAM	Urban	3.549	3.403	3.549	4.127
229	Vijayawada	VIJAYAWADA	MACHILIPATN	MTM_RURAL	GUDURU	301221240302	11KV KAPPALADODDI	Urban	3.206	3.000	3.206	6.442
230	Vijayawada	VIJAYAWADA	MACHILIPATN	PEDANA	PEDANA	301221240303	11KV PEDANA WATER WORKS	Urban	3.683	3.531	3.683	4.119
231	Vijayawada	VIJAYAWADA	MACHILIPATN	PEDANA	PEDANA	301221240401	11KV DADAGUNTA FEEDER	Urban	2.162	2.085	2.162	3.558
232	Vijayawada	VIJAYAWADA	MACHILIPATN	PEDANA	PEDANA	301221240402	11KV GUDIVADA ROAD FEEDER	Urban	2.585	2.505	2.585	3.094
233	Vijayawada	VIJAYAWADA	MACHILIPATN	PEDANA	PEDANA	301221240403	11 KV KONKEPUDI	Urban	0.367	0.354	0.367	3.509
234	Vijayawada	VIJAYAWADA	MACHILIPATN	PEDANA	PEDANA	301221240404	11KV KONKEPUDI	Urban	0.056	0.020	0.056	63.776
235	Vijayawada	VIJAYAWADA	MACHILIPATN	PEDANA	BANTUMILLI	301221340101	11 KV BANTUMILLI TOWN	Urban	6.110	5.774	6.110	5.490
236	Vijayawada	VIJAYAWADA	MACHILIPATN	PEDANA	BANTUMILLI	301221340102	11 KV BANTUMILLI RURAL	Urban	20.791	19.518	20.791	6.122
237	Vijayawada	VIJAYAWADA	MACHILIPATN	PEDANA	BANTUMILLI	301221340103	11 KV MALLAMPUDI	Urban	12.580	11.677	12.580	7.179
238	Vijayawada	VIJAYAWADA	MACHILIPATN	PEDANA	BANTUMILLI	301221340104	11KV PEDATUMMIDI	Urban	15.547	14.334	15.547	7.799

SI No.	Zone	Received at Circle (In MU)	Received at Division (In MU)	Received at Sub-division (In MU)	Name of the Station	Feeder Code/ID	Feeder Name	Type of Feeder (Urban/Mixed/ Industrial/Agri cultural/Rural)	Received at Feeder (Final in MU)	Feeder Consumption (In MU)	Final Net Export at Feeder Level (In MU)	T&D losses
239	Vijayawada	VIJAYAWADA	MACHILIPATN	PEDANA	BANTUMILLI	301221340105	11KV BATUMILLI MHQ	Urban	3.003	0.469	3.003	84.384
240	Vijayawada	VIJAYAWADA	MACHILIPATN	PEDANA	BANTUMILLI	301221340201	11KV ARTHAMURU	Urban	1.703	1.574	1.703	7.587
241	Vijayawada	VIJAYAWADA	MACHILIPATN	PEDANA	BANTUMILLI	301221340202	11KV KORLAPADU	Urban	6.380	5.881	6.380	7.814
242	Vijayawada	VIJAYAWADA	MACHILIPATN	PEDANA	BANTUMILLI	301221340204	11KV MUNJULURU	Urban	9.022	8.328	9.022	7.686
243	Vijayawada	VIJAYAWADA	MACHILIPATN	PEDANA	KRUTHIVENNU	301221440101	11 KV GUDIDIBBA	Urban	5.855	5.656	5.855	3.402
244	Vijayawada	VIJAYAWADA	MACHILIPATN	PEDANA	KRUTHIVENNU	301221440102	11 KV GARISAPUDI	Urban	14.555	13.855	14.555	4.806
245	Vijayawada	VIJAYAWADA	MACHILIPATN	PEDANA	KRUTHIVENNU	301221440103	11KV Cherukumilli	Urban	13.646	12.828	13.646	5.997
246	Vijayawada	VIJAYAWADA	MACHILIPATN	PEDANA	KRUTHIVENNU	301221440104	11KV INDL KVN	Urban	0.790	0.775	0.790	1.860
247	Vijayawada	VIJAYAWADA	MACHILIPATN	PEDANA	KRUTHIVENNU	301221440105	11KV KRUTHIVENNU MHQ	Urban	0.321	0.287	0.321	10.848
248	Vijayawada	VIJAYAWADA	MACHILIPATN	PEDANA	KRUTHIVENNU	301221440201	11KV CHINA GOLLAPALEM	Urban	14.238	13.513	14.238	5.094
249	Vijayawada	VIJAYAWADA	MACHILIPATN	PEDANA	KRUTHIVENNU	301221440202	11KV U G TIPPA	Urban	9.239	8.718	9.239	5.636
250	Vijayawada	VIJAYAWADA	MACHILIPATN	PEDANA	KRUTHIVENNU	301221440205	11KV LAXMIPURAM(KRV)	Urban	8.913	8.247	8.913	7.469
251	Vijayawada	VIJAYAWADA	MACHILIPATN	PEDANA	KRUTHIVENNU	301221440206	11KV CHANDALA FEEDER	Urban	1.710	1.680	1.710	1.733
252	Vijayawada	VIJAYAWADA	MACHILIPATN	PAMARRU	PAMARRU	301231140101	11KV Zemmigolvepalli	Urban	1.327	1.230	1.327	7.291
253	Vijayawada	VIJAYAWADA	MACHILIPATN	PAMARRU	PAMARRU	301231140102	11KV Zameegolvepalli rural	Mixed	0.034	0.033	0.034	2.808
254	Vijayawada	VIJAYAWADA	MACHILIPATN	PAMARRU	PAMARRU	301231140103	11KV Pedamaddali	Mixed	1.622	1.500	1.622	7.531
255	Vijayawada	VIJAYAWADA	MACHILIPATN	PAMARRU	PAMARRU	301231140201	11KV Nimmaluru	Urban	0.664	0.622	0.664	6.265
256	Vijayawada	VIJAYAWADA	MACHILIPATN	PAMARRU	PAMARRU	301231140202	11KV Korimerla	Mixed	1.056	0.982	1.056	7.004
257	Vijayawada	VIJAYAWADA	MACHILIPATN	PAMARRU	PAMARRU	301231140203	11KV Nimmakuru	Mixed	4.044	3.712	4.044	8.218
258	Vijayawada	VIJAYAWADA	MACHILIPATN	PAMARRU	PAMARRU	301231140301	11KV Pamarru Rural	Mixed	0.470	0.436	0.470	7.279
259	Vijayawada	VIJAYAWADA	MACHILIPATN	PAMARRU	PAMARRU	301231140302	11KV Pamarru (Town1)	Urban	6.247	5.926	6.247	5.147
260	Vijayawada	VIJAYAWADA	MACHILIPATN	PAMARRU	PAMARRU	301231140303	11kv Raparla feeder	Mixed	1.319	1.225	1.319	7.141
261	Vijayawada	VIJAYAWADA	MACHILIPATN	PAMARRU	PAMARRU	301231140304	11KV Chaitanya Indl	Industrial	10.454	9.999	10.454	4.345
262	Vijayawada	VIJAYAWADA	MACHILIPATN	PAMARRU	PAMARRU	301231140305	11KV IMFL	Industrial	3.684	3.446	3.684	6.459
263	Vijayawada	VIJAYAWADA	MACHILIPATN	PAMARRU	PAMARRU	301231140306	11 KV Pamarru Town-II	Urban	8.714	8.256	8.714	5.264
264	Vijayawada	VIJAYAWADA	MACHILIPATN	PAMARRU	MOVVA	301231140401	11KV AYYANKI	Urban	6.513	6.077	6.513	6.687
265	Vijayawada	VIJAYAWADA	MACHILIPATN	PAMARRU	MOVVA	301231140402	11KV Pedasanagallu	Mixed	2.918	2.747	2.918	5.852
266	Vijayawada	VIJAYAWADA	MACHILIPATN	PAMARRU	MOVVA	301231140403	11KV Chinamuthevi	Mixed	0.996	0.916	0.996	8.059
267	Vijayawada	VIJAYAWADA	MACHILIPATN	PAMARRU	MOVVA	301231140404	11KV RWS WORKS	Rural	0.673	0.628	0.673	6.734
268	Vijayawada	VIJAYAWADA	MACHILIPATN	PAMARRU	PAMARRU	301231140501	11KV Kanumuru Town	Urban	1.179	1.083	1.179	8.123
269	Vijayawada	VIJAYAWADA	MACHILIPATN	PAMARRU	PAMARRU	301231140502	11KV velpuru	Mixed	2.391	2.207	2.391	7.717
270	Vijayawada	VIJAYAWADA	MACHILIPATN	PAMARRU	PAMARRU	301231140601	11KV KOMARAVOLU TOWN	Urban	1.297	1.228	1.297	5.295
271	Vijayawada	VIJAYAWADA	MACHILIPATN	PAMARRU	PAMARRU	301231140602	11KV ADDADA RURAL	Mixed	2.614	2.403	2.614	8.081
272	Vijayawada	VIJAYAWADA	GUDIVADA	GUDIVADA TOWN	RURAL-GUDIVADA	301231140603	11kv Gandhi ashramam	Industrial	2.308	2.191	2.308	5.072

SI No.	Zone	Received at Circle (In MU)	Received at Division (In MU)	Received at Sub-division (In MU)	Name of the Station	Feeder Code/ID	Feeder Name	Type of Feeder (Urban/Mixed/ Industrial/Agri cultural/Rural)	Received at Feeder (Final in MU)	Feeder Consumption (In MU)	Final Net Export at Feeder Level (In MU)	T&D losses
273	Vijayawada	VIJAYAWADA	MACHILIPATN	PAMARRU	PAMIDIMUKKALA	301231240101	11KV Krishnapuram	Urban	0.637	0.616	0.637	3.219
274	Vijayawada	VIJAYAWADA	MACHILIPATN	PAMARRU	PAMIDIMUKKALA	301231240102	11KV Srirangapuram	Mixed	4.027	3.765	4.027	6.503
275	Vijayawada	VIJAYAWADA	MACHILIPATN	PAMARRU	PAMIDIMUKKALA	301231240103	11KV Choragudi	Mixed	3.836	3.650	3.836	4.847
276	Vijayawada	VIJAYAWADA	MACHILIPATN	PAMARRU	PAMIDIMUKKALA	301231240104	11KV ILURU RWS	Rural	0.222	0.216	0.222	2.644
277	Vijayawada	VIJAYAWADA	MACHILIPATN	PAMARRU	PAMIDIMUKKALA	301231240201	11KV Aginiparru	Mixed	1.729	1.607	1.729	7.029
278	Vijayawada	VIJAYAWADA	MACHILIPATN	PAMARRU	PAMIDIMUKKALA	301231240202	11KV Veerankilock	Urban	2.663	2.543	2.663	4.517
279	Vijayawada	VIJAYAWADA	MACHILIPATN	PAMARRU	PAMIDIMUKKALA	301231240203	11KV Meduru	Mixed	4.475	4.179	4.475	6.627
280	Vijayawada	VIJAYAWADA	MACHILIPATN	PAMARRU	PAMIDIMUKKALA	301231240204	11 KV KPL Puram	Mixed	5.810	5.460	5.810	6.023
281	Vijayawada	VIJAYAWADA	MACHILIPATN	PAMARRU	MOVVA	301231340101	11KV Kaza(Town)	Urban	2.378	2.199	2.378	7.515
282	Vijayawada	VIJAYAWADA	MACHILIPATN	PAMARRU	MOVVA	301231340102	11KV Kosuru	Mixed	3.999	3.726	3.999	6.831
283	Vijayawada	VIJAYAWADA	MACHILIPATN	PAMARRU	MOVVA	301231340103	11 KV Kaza(Rural)	Mixed	2.469	2.271	2.469	8.011
284	Vijayawada	VIJAYAWADA	MACHILIPATN	PAMARRU	MOVVA	301231340201	11KV Vemulamada	Mixed	1.864	1.728	1.864	7.302
285	Vijayawada	VIJAYAWADA	MACHILIPATN	PAMARRU	MOVVA	301231340202	11KV Kodali	Mixed	0.751	0.700	0.751	6.869
286	Vijayawada	VIJAYAWADA	MACHILIPATN	PAMARRU	MOVVA	301231340203	11KV MOVVA (TOWN)	Urban	2.940	2.745	2.940	6.632
287	Vijayawada	VIJAYAWADA	MACHILIPATN	PAMARRU	MOVVA	301231340204	11KV Kuchipudi	Mixed	1.310	1.209	1.310	7.727
288	Vijayawada	VIJAYAWADA	VIJAYAWADA	IBRAHIMPATNAM	IBRAHIMPATNAM	301311140101	11KV Chilukuru	Urban	1.742	1.757	1.742	-0.878
289	Vijayawada	VIJAYAWADA	VIJAYAWADA	IBRAHIMPATNAM	IBRAHIMPATNAM	301311140102	11KV Kethanakonda	Urban	5.690	5.582	5.690	1.884
290	Vijayawada	VIJAYAWADA	VIJAYAWADA	IBRAHIMPATNAM	IBRAHIMPATNAM	301311140103	11KV Kachavaram	Urban	4.839	4.684	4.839	3.206
291	Vijayawada	VIJAYAWADA	VIJAYAWADA	IBRAHIMPATNAM	IBRAHIMPATNAM	301311140104	11 KV KOTIKALAPAUDI AGL	Mixed	3.078	2.942	3.078	4.406
292	Vijayawada	VIJAYAWADA	VIJAYAWADA	IBRAHIMPATNAM	IBRAHIMPATNAM	301311140201	11KV Ramco	Urban	4.429	4.206	4.429	5.038
293	Vijayawada	VIJAYAWADA	VIJAYAWADA	IBRAHIMPATNAM	IBRAHIMPATNAM	301311140202	11KV VJA ROAD	Urban	6.786	6.423	6.786	5.346
294	Vijayawada	VIJAYAWADA	VIJAYAWADA	IBRAHIMPATNAM	IBRAHIMPATNAM	301311140203	11KV Thummalapalem	Urban	2.541	2.393	2.541	5.831
295	Vijayawada	VIJAYAWADA	VIJAYAWADA	IBRAHIMPATNAM	IBRAHIMPATNAM	301311140204	11 kv FERRY	Urban	7.423	7.178	7.423	3.292
296	Vijayawada	VIJAYAWADA	VIJAYAWADA	IBRAHIMPATNAM	IBRAHIMPATNAM	301311140205	11KV East IBPM-I	Urban	5.409	5.201	5.409	3.845
297	Vijayawada	VIJAYAWADA	VIJAYAWADA	IBRAHIMPATNAM	IBRAHIMPATNAM	301311140206	11 KV PAVITRA SANGAMAM	Urban	0.093	0.090	0.093	3.386
298	Vijayawada	VIJAYAWADA	VIJAYAWADA	IBRAHIMPATNAM	IBRAHIMPATNAM	301311140207	11KV West IBPM	Urban	4.127	3.971	4.127	3.796
299	Vijayawada	VIJAYAWADA	VIJAYAWADA	IBRAHIMPATNAM	IBRAHIMPATNAM	301311140208	11KV East IBPM-II	Urban	2.331	2.180	2.331	6.493
300	Vijayawada	VIJAYAWADA	VIJAYAWADA	IBRAHIMPATNAM	IBRAHIMPATNAM	301311140209	11KV WATER WORKS	Rural	3.179	3.096	3.179	2.603
301	Vijayawada	VIJAYAWADA	VIJAYAWADA	IBRAHIMPATNAM	IBRAHIMPATNAM	301311140301	11KV Mulapadu	Urban	8.596	8.132	8.596	5.399
302	Vijayawada	VIJAYAWADA	VIJAYAWADA	IBRAHIMPATNAM	IBRAHIMPATNAM	301311140302	11KV Lanka AGL	Mixed	1.714	1.626	1.714	5.160
303	Vijayawada	VIJAYAWADA	VIJAYAWADA	IBRAHIMPATNAM	IBRAHIMPATNAM	301311140303	11KV MULAPADU LI SCHEME	Rural	0.070	0.068	0.070	3.019
304	Vijayawada	VIJAYAWADA	VIJAYAWADA	IBRAHIMPATNAM	IBRAHIMPATNAM	301311140401	11KV HIGHWAY	Urban	6.577	6.285	6.577	4.431
305	Vijayawada	VIJAYAWADA	VIJAYAWADA	IBRAHIMPATNAM	IBRAHIMPATNAM	301311140402	11KV GUNTUPALI	Urban	6.513	6.244	6.513	4.135
306	Vijayawada	VIJAYAWADA	VIJAYAWADA	IBRAHIMPATNAM	IBRAHIMPATNAM	301311140403	11KV WORK SHOP	Urban	3.240	3.129	3.240	3.409

SI No.	Zone	Received at Circle (In MU)	Received at Division (In MU)	Received at Sub-division (In MU)	Name of the Station	Feeder Code/ID	Feeder Name	Type of Feeder (Urban/Mixed/ Industrial/Agri cultural/Rural)	Received at Feeder (Final in MU)	Feeder Consumption (In MU)	Final Net Export at Feeder Level (In MU)	T&D losses
307	Vijayawada	VIJAYAWADA	VIJAYAWADA	IBRAHIMPATNAM	IBRAHIMPATNAM	301311140404	11KV AGL GUNTUPALLI	Agriculture	0.049	0.046	0.049	7.512
308	Vijayawada	VIJAYAWADA	VIJAYAWADA	MYLAVARAM	G.KONDURU	301311240101	11KV G Konduru	Urban	10.543	9.962	10.543	5.504
309	Vijayawada	VIJAYAWADA	VIJAYAWADA	MYLAVARAM	G.KONDURU	301311240102	11KV G KONDURU RURAL	Mixed	0.430	0.397	0.430	7.563
310	Vijayawada	VIJAYAWADA	VIJAYAWADA	MYLAVARAM	G.KONDURU	301311240103	11KV GAIL seminar batteries	Industrial	3.635	3.512	3.635	3.391
311	Vijayawada	VIJAYAWADA	VIJAYAWADA	MYLAVARAM	G.KONDURU	301311240104	11KV kavuluru	Mixed	3.310	3.074	3.310	7.137
312	Vijayawada	VIJAYAWADA	VIJAYAWADA	MYLAVARAM	G.KONDURU	301311240105	11KV VELAGALERU	Mixed	6.502	5.978	6.502	8.066
313	Vijayawada	VIJAYAWADA	VIJAYAWADA	MYLAVARAM	G.KONDURU	301311240106	11KV Tarakarama	Rural	0.311	0.292	0.311	6.085
314	Vijayawada	VIJAYAWADA	VIJAYAWADA	MYLAVARAM	G.KONDURU	301311240201	11KV Kuntamukkala Town	Urban	3.659	3.443	3.659	5.885
315	Vijayawada	VIJAYAWADA	VIJAYAWADA	MYLAVARAM	G.KONDURU	301311240202	11KV Kuntamukkala Rural	Mixed	4.597	4.246	4.597	7.629
316	Vijayawada	VIJAYAWADA	VIJAYAWADA	MYLAVARAM	G.KONDURU	301311240203	11KVKoduru	Mixed	4.818	4.458	4.818	7.472
317	Vijayawada	VIJAYAWADA	VIJAYAWADA	MYLAVARAM	G.KONDURU	301311240204	11KV Venkata puram	Mixed	3.165	2.937	3.165	7.207
318	Vijayawada	VIJAYAWADA	VIJAYAWADA	MYLAVARAM	G.KONDURU	301311240301	11KV Duggiralapadu	Mixed	3.162	2.966	3.162	6.188
319	Vijayawada	VIJAYAWADA	VIJAYAWADA	MYLAVARAM	G.KONDURU	301311240302	11KV Loya	Industrial	5.607	5.323	5.607	5.068
320	Vijayawada	VIJAYAWADA	VIJAYAWADA	MYLAVARAM	G.KONDURU	301311240303	11KV Gaddamanugu	Urban	1.469	1.365	1.469	7.041
321	Vijayawada	VIJAYAWADA	VIJAYAWADA	MYLAVARAM	G.KONDURU	301311240304	11KV CH Madhavaram	Mixed	4.219	3.918	4.219	7.132
322	Vijayawada	VIJAYAWADA	VIJAYAWADA	MYLAVARAM	MYLAVARAM-IBH	301311340101	11KV Mylavaram	Urban	9.665	9.074	9.665	6.109
323	Vijayawada	VIJAYAWADA	VIJAYAWADA	MYLAVARAM	MYLAVARAM-IBH	301311340102	11KV Mylavaram Rural	Mixed	2.461	2.291	2.461	6.889
324	Vijayawada	VIJAYAWADA	VIJAYAWADA	MYLAVARAM	MYLAVARAM-IBH	301311340103	11KV Pondugala	Mixed	3.147	2.942	3.147	6.499
325	Vijayawada	VIJAYAWADA	VIJAYAWADA	MYLAVARAM	MYLAVARAM-IBH	301311340104	11KVChandragudem	Mixed	4.958	4.609	4.958	7.044
326	Vijayawada	VIJAYAWADA	VIJAYAWADA	MYLAVARAM	MYLAVARAM-IBH	301311340105	11KV Mylavaram Bypass	Urban	8.695	8.186	8.695	5.855
327	Vijayawada	VIJAYAWADA	VIJAYAWADA	MYLAVARAM	GANAPAVARAM	301311340201	11KV Nallachelu	Mixed	1.596	1.458	1.596	8.655
328	Vijayawada	VIJAYAWADA	VIJAYAWADA	MYLAVARAM	GANAPAVARAM	301311340202	11KV Ganapavaram R	Mixed	0.983	0.906	0.983	7.816
329	Vijayawada	VIJAYAWADA	VIJAYAWADA	MYLAVARAM	GANAPAVARAM	301311340203	11KV Ganapavaram T	Urban	3.459	3.241	3.459	6.302
330	Vijayawada	VIJAYAWADA	VIJAYAWADA	MYLAVARAM	MYLAVARAM-IBH	301311340301	11KV Morsumalli	Mixed	4.984	4.648	4.984	6.755
331	Vijayawada	VIJAYAWADA	VIJAYAWADA	MYLAVARAM	MYLAVARAM-IBH	301311340302	11KV Kothagudem	Mixed	3.438	3.212	3.438	6.568
332	Vijayawada	VIJAYAWADA	VIJAYAWADA	MYLAVARAM	MYLAVARAM-IBH	301311340303	11KV pulluru	Urban	0.142	0.133	0.142	6.339
333	Vijayawada	VIJAYAWADA	VIJAYAWADA	MYLAVARAM	MYLAVARAM-IBH	301311340304	11KV BADAVA FEEDER	Mixed	3.400	3.186	3.400	6.301
334	Vijayawada	VIJAYAWADA	VIJAYAWADA	IBRAHIMPATNAM	KONDAPALLI	301311440101	11KV Elaprolu	Urban	16.081	15.669	16.081	2.562
335	Vijayawada	VIJAYAWADA	VIJAYAWADA	IBRAHIMPATNAM	KONDAPALLI	301311440102	11KV IDA	Industrial	6.548	6.259	6.548	4.404
336	Vijayawada	VIJAYAWADA	VIJAYAWADA	IBRAHIMPATNAM	KONDAPALLI	301311440103	11KV T V Tower	Urban	5.184	4.930	5.184	4.901
337	Vijayawada	VIJAYAWADA	VIJAYAWADA	IBRAHIMPATNAM	KONDAPALLI	301311440104	11KV Adavi Quarry	Industrial	7.645	7.357	7.645	3.764
338	Vijayawada	VIJAYAWADA	VIJAYAWADA	IBRAHIMPATNAM	KONDAPALLI	301311440105	11KV Godrej	Industrial	11.350	11.029	11.350	2.832
339	Vijayawada	VIJAYAWADA	VIJAYAWADA	IBRAHIMPATNAM	KONDAPALLI	301311440201	11KV KDPL STATION ROAD	Urban	6.256	6.038	6.256	3.489
340	Vijayawada	VIJAYAWADA	VIJAYAWADA	IBRAHIMPATNAM	KONDAPALLI	301311440202	11KV KDPL KILLA ROAD	Urban	7.107	6.783	7.107	4.559

SI No.	Zone	Received at Circle (In MU)	Received at Division (In MU)	Received at Sub-division (In MU)	Name of the Station	Feeder Code/ID	Feeder Name	Type of Feeder (Urban/Mixed/ Industrial/Agricultural/Rural)	Received at Feeder (Final in MU)	Feeder Consumption (In MU)	Final Net Export at Feeder Level (In MU)	T&D losses
341	Vijayawada	VIJAYAWADA	VIJAYAWADA	FIBRAHIMPATNAM	KONDAPALLI	301311440203	11KV APHMEL	Urban	5.786	5.564	5.786	3.835
342	Vijayawada	VIJAYAWADA	VIJAYAWADA	FIBRAHIMPATNAM	KONDAPALLI	301311440204	11KV MARKET FEEDER	Urban	3.501	3.314	3.501	5.366
343	Vijayawada	VIJAYAWADA	VIJAYAWADA	MYLAVARAM	GANAPAVARAM	301311540101	11KV Velvadam Rural	Mixed	2.310	2.111	2.310	8.647
344	Vijayawada	VIJAYAWADA	VIJAYAWADA	MYLAVARAM	GANAPAVARAM	301311540102	11KV Tholukodu	Mixed	2.340	2.155	2.340	7.889
345	Vijayawada	VIJAYAWADA	VIJAYAWADA	MYLAVARAM	GANAPAVARAM	301311540103	11KV Velvadam Town	Urban	3.684	3.518	3.684	4.513
346	Vijayawada	VIJAYAWADA	VIJAYAWADA	MYLAVARAM	GANAPAVARAM	301311540104	11KV RWS	Rural	0.054	0.049	0.054	9.981
347	Vijayawada	VIJAYAWADA	VIJAYAWADA	MYLAVARAM	GANAPAVARAM	301311540201	11KV Chandrala Feeder	Urban	2.661	2.449	2.661	7.964
348	Vijayawada	VIJAYAWADA	VIJAYAWADA	MYLAVARAM	GANAPAVARAM	301311540202	11KV Chandrala Rural Feeder	Mixed	3.768	3.456	3.768	8.273
349	Vijayawada	VIJAYAWADA	VIJAYAWADA	MYLAVARAM	GANAPAVARAM	301311540203	11KV Edurubedem Feeder	Mixed	2.956	2.713	2.956	8.212
350	Vijayawada	VIJAYAWADA	VIJAYAWADA	MYLAVARAM	GANAPAVARAM	301311540204	11KV T Gannavaram Feeder	Mixed	1.194	1.094	1.194	8.344
351	Vijayawada	VIJAYAWADA	VIJAYAWADA	NANDIGAMA	NANDIGAMA TOWN	301321140101	11KV Nandigama (T-1)	Urban	8.365	7.885	8.365	5.738
352	Vijayawada	VIJAYAWADA	VIJAYAWADA	NANDIGAMA	NANDIGAMA TOWN	301321140102	11KV Nandigama (T-2)	Urban	3.525	3.340	3.525	5.259
353	Vijayawada	VIJAYAWADA	VIJAYAWADA	NANDIGAMA	NANDIGAMA TOWN	301321140103	11KV Nandigama (T-3)	Urban	7.631	7.271	7.631	4.713
354	Vijayawada	VIJAYAWADA	VIJAYAWADA	NANDIGAMA	NANDIGAMA TOWN	301321140104	11KV Nandigama (T-4)	Urban	10.493	9.878	10.493	5.859
355	Vijayawada	VIJAYAWADA	VIJAYAWADA	NANDIGAMA	NANDIGAMA TOWN	301321140105	11KV Nandigama (T-5)	Urban	8.296	7.833	8.296	5.577
356	Vijayawada	VIJAYAWADA	VIJAYAWADA	NANDIGAMA	NANDIGAMA TOWN	301321140106	11KV MUNAGACHERLA(KONAKANCH	Mixed	0.363	0.346	0.363	4.760
357	Vijayawada	VIJAYAWADA	VIJAYAWADA	NANDIGAMA	NANDIGAMA TOWN	301321140107	11KV ITHAVARAM	Mixed	7.002	6.660	7.002	4.888
358	Vijayawada	VIJAYAWADA	VIJAYAWADA	NANDIGAMA	NANDIGAMA TOWN	301321140108	11KV water works	Rural	2.277	2.138	2.277	6.100
359	Vijayawada	VIJAYAWADA	VIJAYAWADA	NANDIGAMA	NANDIGAMA TOWN	301321140201	11KV Anasagaram	Urban	1.496	1.411	1.496	5.670
360	Vijayawada	VIJAYAWADA	VIJAYAWADA	NANDIGAMA	NANDIGAMA TOWN	301321140202	11KV Adaviravulapadu feeder	Mixed	5.289	5.031	5.289	4.882
361	Vijayawada	VIJAYAWADA	VIJAYAWADA	NANDIGAMA	NANDIGAMA TOWN	301321140203	11KV Highway feeder	Industrial	3.440	3.273	3.440	4.858
362	Vijayawada	VIJAYAWADA	VIJAYAWADA	NANDIGAMA	NANDIGAMA TOWN	301321140204	11KV Housing Colony Feeder	Urban	1.861	1.748	1.861	6.091
363	Vijayawada	VIJAYAWADA	VIJAYAWADA	NANDIGAMA	CHANDARLAPADU	301321240101	11KV Chandarlapadu	Urban	4.780	4.526	4.780	5.313
364	Vijayawada	VIJAYAWADA	VIJAYAWADA	NANDIGAMA	CHANDARLAPADU	301321240102	11KV MUPALLA	Mixed	4.214	3.910	4.214	7.213
365	Vijayawada	VIJAYAWADA	VIJAYAWADA	NANDIGAMA	CHANDARLAPADU	301321240103	11KV Muppalla Industrial	Urban	1.572	1.481	1.572	5.767
366	Vijayawada	VIJAYAWADA	VIJAYAWADA	NANDIGAMA	CHANDARLAPADU	301321240104	11KV V K Palem LI scheme	Rural	1.517	1.462	1.517	3.596
367	Vijayawada	VIJAYAWADA	VIJAYAWADA	NANDIGAMA	CHANDARLAPADU	301321240105	11KV V K Palem	Mixed	3.690	3.427	3.690	7.142
368	Vijayawada	VIJAYAWADA	VIJAYAWADA	NANDIGAMA	CHANDARLAPADU	301321240106	11KV Ustepalli LI scheme	Rural	0.881	0.842	0.881	4.334
369	Vijayawada	VIJAYAWADA	VIJAYAWADA	NANDIGAMA	CHANDARLAPADU	301321240201	11KV Chitalapadu	Urban	1.835	1.733	1.835	5.555
370	Vijayawada	VIJAYAWADA	VIJAYAWADA	NANDIGAMA	CHANDARLAPADU	301321240202	11KV Eturu LI Scheme	Rural	0.717	0.680	0.717	5.149
371	Vijayawada	VIJAYAWADA	VIJAYAWADA	NANDIGAMA	CHANDARLAPADU	301321240203	11KV Eturu	Mixed	2.467	2.293	2.467	7.048
372	Vijayawada	VIJAYAWADA	VIJAYAWADA	NANDIGAMA	CHANDARLAPADU	301321240204	11KV TURLAPADU	Mixed	4.822	4.515	4.822	6.383
373	Vijayawada	VIJAYAWADA	VIJAYAWADA	NANDIGAMA	CHANDARLAPADU	301321240205	11KV Chintalapadu LI Scheme	Rural	0.299	0.288	0.299	3.732
374	Vijayawada	VIJAYAWADA	VIJAYAWADA	NANDIGAMA	CHANDARLAPADU	301321240301	11KV Gudimetla	Urban	0.809	0.771	0.809	4.720

SI No.	Zone	Received at Circle (In MU)	Received at Division (In MU)	Received at Sub-division (In MU)	Name of the Station	Feeder Code/ID	Feeder Name	Type of Feeder (Urban/Mixed/ Industrial/Agri cultural/Rural)	Received at Feeder (Final in MU)	Feeder Consumption (In MU)	Final Net Export at Feeder Level (In MU)	T&D losses
375	Vijayawada	VIJAYAWADA	VIJAYAWADA	NANDIGAMA	CHANDARLAPADU	301321240302	11KV Gudimetla LI Scheme	Rural	0.152	0.147	0.152	3.295
376	Vijayawada	VIJAYAWADA	VIJAYAWADA	NANDIGAMA	CHANDARLAPADU	301321240303	11KV Lakshmi Puram	Mixed	6.127	5.723	6.127	6.600
377	Vijayawada	VIJAYAWADA	VIJAYAWADA	NANDIGAMA	CHANDARLAPADU	301321240304	11KV Gudimetla RWS	Rural	1.960	1.860	1.960	5.080
378	Vijayawada	VIJAYAWADA	VIJAYAWADA	IBRAHIMPATNAM	KANCHIKACHERLA	301321340101	11KV Kanchikacharla-Town 1	Urban	6.596	6.306	6.596	4.396
379	Vijayawada	VIJAYAWADA	VIJAYAWADA	IBRAHIMPATNAM	KANCHIKACHERLA	301321340102	11KV Kanchikacharla-Town 2	Urban	10.061	9.716	10.061	3.428
380	Vijayawada	VIJAYAWADA	VIJAYAWADA	IBRAHIMPATNAM	KANCHIKACHERLA	301321340103	11KV Ponnnavaram	Mixed	3.951	3.766	3.951	4.696
381	Vijayawada	VIJAYAWADA	VIJAYAWADA	IBRAHIMPATNAM	KANCHIKACHERLA	301321340104	11KV Kanchikacherla Town 3	Urban	0.228	0.218	0.228	4.746
382	Vijayawada	VIJAYAWADA	VIJAYAWADA	IBRAHIMPATNAM	KANCHIKACHERLA	301321340105	11KV chevitalkallu LI SCHEME	Rural	0.371	0.357	0.371	3.836
383	Vijayawada	VIJAYAWADA	VIJAYAWADA	IBRAHIMPATNAM	KANCHIKACHERLA	301321340106	11KV Gottimukkala	Mixed	2.143	2.051	2.143	4.275
384	Vijayawada	VIJAYAWADA	VIJAYAWADA	IBRAHIMPATNAM	KANCHIKACHERLA	301321340201	11KV Tolgate	Industrial	0.209	0.202	0.209	3.381
385	Vijayawada	VIJAYAWADA	VIJAYAWADA	IBRAHIMPATNAM	KANCHIKACHERLA	301321340202	11 KV keesara	Industrial	5.461	5.173	5.461	5.273
386	Vijayawada	VIJAYAWADA	VIJAYAWADA	IBRAHIMPATNAM	KANCHIKACHERLA	301321340203	11KV Pendyala LI scheme	Rural	1.217	1.162	1.217	4.464
387	Vijayawada	VIJAYAWADA	VIJAYAWADA	IBRAHIMPATNAM	KANCHIKACHERLA	301321340204	11KV Gandepalli	Mixed	3.526	3.366	3.526	4.552
388	Vijayawada	VIJAYAWADA	VIJAYAWADA	IBRAHIMPATNAM	KANCHIKACHERLA	301321340205	11KV Nandaluru LI scheme	Rural	0.096	0.090	0.096	5.452
389	Vijayawada	VIJAYAWADA	VIJAYAWADA	IBRAHIMPATNAM	KANCHIKACHERLA	301321340206	11KV Sentini industrial	Industrial	1.716	1.652	1.716	3.729
390	Vijayawada	VIJAYAWADA	VIJAYAWADA	IBRAHIMPATNAM	KANCHIKACHERLA	301321340207	11 KV S AMARAVARAM	Mixed	4.078	3.994	4.078	2.043
391	Vijayawada	VIJAYAWADA	VIJAYAWADA	IBRAHIMPATNAM	KANCHIKACHERLA	301321340301	11KV Moguluru	Urban	2.346	2.253	2.346	3.957
392	Vijayawada	VIJAYAWADA	VIJAYAWADA	IBRAHIMPATNAM	KANCHIKACHERLA	301321340302	11KV Moguluru LI Scheme	Rural	0.266	0.258	0.266	3.156
393	Vijayawada	VIJAYAWADA	VIJAYAWADA	IBRAHIMPATNAM	KANCHIKACHERLA	301321340303	11KV Ganiatkuru	Mixed	4.909	4.671	4.909	4.848
394	Vijayawada	VIJAYAWADA	VIJAYAWADA	IBRAHIMPATNAM	KANCHIKACHERLA	301321340304	11KV Water works	Rural	0.753	0.722	0.753	4.027
395	Vijayawada	VIJAYAWADA	VIJAYAWADA	IBRAHIMPATNAM	KANCHIKACHERLA	301321340401	11KV Green Way	Industrial	0.981	0.943	0.981	3.856
396	Vijayawada	VIJAYAWADA	VIJAYAWADA	IBRAHIMPATNAM	KANCHIKACHERLA	301321340402	11KV Uma Holly Day	Urban	3.487	3.281	3.487	5.897
397	Vijayawada	VIJAYAWADA	VIJAYAWADA	IBRAHIMPATNAM	KANCHIKACHERLA	301321340403	11KV SVEC	Industrial	9.771	9.312	9.771	4.696
398	Vijayawada	VIJAYAWADA	VIJAYAWADA	IBRAHIMPATNAM	KANCHIKACHERLA	301321340404	11KV Paritala Town	Urban	5.548	5.185	5.548	6.546
399	Vijayawada	VIJAYAWADA	VIJAYAWADA	IBRAHIMPATNAM	KANCHIKACHERLA	301321340405	11KV paritala agl	Mixed	0.307	0.294	0.307	4.100
400	Vijayawada	VIJAYAWADA	VIJAYAWADA	NANDIGAMA	ALLURU-NDG	301321440101	11KV G Madavaram	Mixed	6.294	5.809	6.294	7.717
401	Vijayawada	VIJAYAWADA	VIJAYAWADA	NANDIGAMA	ALLURU-NDG	301321440102	11KV RWS	Rural	2.862	2.718	2.862	5.017
402	Vijayawada	VIJAYAWADA	VIJAYAWADA	NANDIGAMA	ALLURU-NDG	301321440103	11KV Visaka	Industrial	2.893	2.853	2.893	1.392
403	Vijayawada	VIJAYAWADA	VIJAYAWADA	NANDIGAMA	ALLURU-NDG	301321440104	11KV jujjuru	Mixed	2.991	2.842	2.991	4.998
404	Vijayawada	VIJAYAWADA	VIJAYAWADA	NANDIGAMA	ALLURU-NDG	301321440201	11KV Veerulapadu	Urban	1.341	1.248	1.341	6.916
405	Vijayawada	VIJAYAWADA	VIJAYAWADA	NANDIGAMA	ALLURU-NDG	301321440202	11KV D D Padu	Mixed	4.438	4.169	4.438	6.049
406	Vijayawada	VIJAYAWADA	VIJAYAWADA	NANDIGAMA	ALLURU-NDG	301321440203	11KV Li schem DD padu Pallem palli	Rural	0.601	0.574	0.601	4.551
407	Vijayawada	VIJAYAWADA	VIJAYAWADA	NANDIGAMA	ALLURU-NDG	301321440204	11KV Pallampalli	Mixed	3.551	3.352	3.551	5.594
408	Vijayawada	VIJAYAWADA	VIJAYAWADA	NANDIGAMA	NANDIGAMA RURA	301321540101	11KV RAGHAVAPURAM	Agriculture	4.895	4.600	4.895	6.027

SI No.	Zone	Received at Circle (In MU)	Received at Division (In MU)	Received at Sub-division (In MU)	Name of the Station	Feeder Code/ID	Feeder Name	Type of Feeder (Urban/Mixed/ Industrial/Agri cultural/Rural)	Received at Feeder (Final in MU)	Feeder Consumption (In MU)	Final Net Export at Feeder Level (In MU)	T&D losses
409	Vijayawada	VIJAYAWADA	VIJAYAWADA	NANDIGAMA	NANDIGAMA RURA	301321540102	11KV Konduru	Mixed	5.472	5.187	5.472	5.199
410	Vijayawada	VIJAYAWADA	VIJAYAWADA	NANDIGAMA	NANDIGAMA RURA	301321540103	11KV LI Scheme	Rural	1.560	1.474	1.560	5.547
411	Vijayawada	VIJAYAWADA	VIJAYAWADA	NANDIGAMA	NANDIGAMA RURA	301321540104	11KV madhuri	Industrial	0.000	0.000	0.000	#DIV/0!
412	Vijayawada	VIJAYAWADA	VIJAYAWADA	NANDIGAMA	NANDIGAMA RURA	301321540105	11 kv konatatmukuru	Mixed	1.807	1.702	1.807	5.793
413	Vijayawada	VIJAYAWADA	VIJAYAWADA	NANDIGAMA	NANDIGAMA RURA	301321540106	11KV Torragudipadu	Urban	0.281	0.271	0.281	3.683
414	Vijayawada	VIJAYAWADA	VIJAYAWADA	CHILLAKALLU	JAGGAIHPET	301331140101	11KV Jaggaiahmeta Feeder I	Urban	3.073	2.857	3.073	7.025
415	Vijayawada	VIJAYAWADA	VIJAYAWADA	CHILLAKALLU	JAGGAIHPET	301331140102	11KV Jaggaiahmeta Feeder II	Urban	0.498	0.478	0.498	4.071
416	Vijayawada	VIJAYAWADA	VIJAYAWADA	CHILLAKALLU	JAGGAIHPET	301331140103	11KV Jaggaiahmeta Feeder III	Urban	4.528	4.310	4.528	4.823
417	Vijayawada	VIJAYAWADA	VIJAYAWADA	CHILLAKALLU	JAGGAIHPET	301331140104	11KV Jaggaiahmeta Feeder IV	Urban	1.631	1.561	1.631	4.299
418	Vijayawada	VIJAYAWADA	VIJAYAWADA	CHILLAKALLU	JAGGAIHPET	301331140105	11KV Muktyala Feeder	Mixed	3.953	3.699	3.953	6.415
419	Vijayawada	VIJAYAWADA	VIJAYAWADA	CHILLAKALLU	JAGGAIHPET	301331140201	11KV seethampuram feeder	Urban	6.184	5.637	6.184	8.839
420	Vijayawada	VIJAYAWADA	VIJAYAWADA	CHILLAKALLU	JAGGAIHPET	301331140202	11KV DVR NAGER FEEDER	Urban	3.306	3.148	3.306	4.789
421	Vijayawada	VIJAYAWADA	VIJAYAWADA	CHILLAKALLU	JAGGAIHPET	301331140203	11KV NTR circle	Urban	6.358	6.075	6.358	4.451
422	Vijayawada	VIJAYAWADA	VIJAYAWADA	CHILLAKALLU	JAGGAIHPET	301331140204	11KV AMBEDKAR CIRCLE FEEDER	Urban	3.159	2.912	3.159	7.816
423	Vijayawada	VIJAYAWADA	VIJAYAWADA	CHILLAKALLU	JAGGAIHPET	301331140205	11KV SHANTHINAGER FEEDER	Urban	2.437	2.258	2.437	7.347
424	Vijayawada	VIJAYAWADA	VIJAYAWADA	CHILLAKALLU	CHILLAKALLU	301331240101	11KV ANUMANCHIPALLI RURAL TAKI	Mixed	4.647	4.415	4.647	4.994
425	Vijayawada	VIJAYAWADA	VIJAYAWADA	CHILLAKALLU	CHILLAKALLU	301331240102	11KV Balasupadu	Mixed	4.797	4.569	4.797	4.755
426	Vijayawada	VIJAYAWADA	VIJAYAWADA	CHILLAKALLU	CHILLAKALLU	301331240103	11KV Balusupadu Express Bodavada	Rural	3.600	3.366	3.600	6.489
427	Vijayawada	VIJAYAWADA	VIJAYAWADA	CHILLAKALLU	CHILLAKALLU	301331240104	11KV Arush Anumachipalli	Urban	1.913	1.875	1.913	1.966
428	Vijayawada	VIJAYAWADA	VIJAYAWADA	CHILLAKALLU	CHILLAKALLU	301331240105	11KV BHAGAVATHI AEROCON	Industrial	0.579	0.561	0.579	3.103
429	Vijayawada	VIJAYAWADA	VIJAYAWADA	CHILLAKALLU	CHILLAKALLU	301331240201	11KV chillakallu	Urban	3.281	3.088	3.281	5.894
430	Vijayawada	VIJAYAWADA	VIJAYAWADA	CHILLAKALLU	CHILLAKALLU	301331240202	11KV Chillakallu Town	Urban	5.176	4.792	5.176	7.417
431	Vijayawada	VIJAYAWADA	VIJAYAWADA	CHILLAKALLU	CHILLAKALLU	301331240203	11KV Bhimavaram	Mixed	2.705	2.617	2.705	3.257
432	Vijayawada	VIJAYAWADA	VIJAYAWADA	CHILLAKALLU	CHILLAKALLU	301331240204	11KV DP Thanda	Mixed	1.560	1.490	1.560	4.465
433	Vijayawada	VIJAYAWADA	VIJAYAWADA	CHILLAKALLU	CHILLAKALLU	301331240205	11KV Tirumalagiri	Mixed	1.303	1.222	1.303	6.161
434	Vijayawada	VIJAYAWADA	VIJAYAWADA	CHILLAKALLU	CHILLAKALLU	301331240206	11KV SVS Temple	Urban	0.103	0.098	0.103	4.114
435	Vijayawada	VIJAYAWADA	VIJAYAWADA	CHILLAKALLU	JAGGAIHPET	301331240301	11KV Ayyappanagar feeder	Urban	4.639	4.370	4.639	5.800
436	Vijayawada	VIJAYAWADA	VIJAYAWADA	CHILLAKALLU	JAGGAIHPET	301331240302	11KV Ramalayam feeder	Urban	7.884	7.400	7.884	6.141
437	Vijayawada	VIJAYAWADA	VIJAYAWADA	CHILLAKALLU	JAGGAIHPET	301331240303	11KV Tripuravaram	Mixed	5.274	5.038	5.274	4.478
438	Vijayawada	VIJAYAWADA	VIJAYAWADA	CHILLAKALLU	CHILLAKALLU	301331240401	11KV VEDADRI FEEDER	Mixed	1.639	1.571	1.639	4.200
439	Vijayawada	VIJAYAWADA	VIJAYAWADA	CHILLAKALLU	CHILLAKALLU	301331240402	11KV RAVIRALA	Mixed	2.118	2.038	2.118	3.785
440	Vijayawada	VIJAYAWADA	VIJAYAWADA	CHILLAKALLU	CHILLAKALLU	301331240403	11KV POCHAMPALLI	Mixed	4.437	4.285	4.437	3.430
441	Vijayawada	VIJAYAWADA	VIJAYAWADA	CHILLAKALLU	CHILLAKALLU	301331240404	11KV SLNS TEMPLE FEEDER	Urban	0.252	0.242	0.252	3.616
442	Vijayawada	VIJAYAWADA	VIJAYAWADA	CHILLAKALLU	CHILLAKALLU	301331240501	11KV Gandrai Industrial	Urban	0.709	0.671	0.709	5.397

SI No.	Zone	Received at Circle (In MU)	Received at Division (In MU)	Received at Sub-division (In MU)	Name of the Station	Feeder Code/ID	Feeder Name	Type of Feeder (Urban/Mixed/ Industrial/Agri cultural/Rural)	Received at Feeder (Final in MU)	Feeder Consumption (In MU)	Final Net Export at Feeder Level (In MU)	T&D losses
443	Vijayawada	VIJAYAWADA	VIJAYAWADA	CHILLAKALLU	CHILLAKALLU	301331240502	11KV IDA	Urban	8.491	7.961	8.491	6.244
444	Vijayawada	VIJAYAWADA	VIJAYAWADA	CHILLAKALLU	CHILLAKALLU	301331240503	11KV AUTONAGAR	Urban	0.098	0.093	0.098	4.973
445	Vijayawada	VIJAYAWADA	VIJAYAWADA	CHILLAKALLU	CHILLAKALLU	301331240504	11KV SM PETA RURAL	Mixed	4.715	4.429	4.715	6.079
446	Vijayawada	VIJAYAWADA	VIJAYAWADA	CHILLAKALLU	VATCHAVAI	301331340101	11KV Kambampadu	Urban	1.753	1.623	1.753	7.426
447	Vijayawada	VIJAYAWADA	VIJAYAWADA	CHILLAKALLU	VATCHAVAI	301331340102	11KV Allurupadu	Mixed	1.965	1.816	1.965	7.584
448	Vijayawada	VIJAYAWADA	VIJAYAWADA	CHILLAKALLU	VATCHAVAI	301331340103	11KV Kakarvai	Mixed	2.363	2.194	2.363	7.138
449	Vijayawada	VIJAYAWADA	VIJAYAWADA	CHILLAKALLU	PENUGANCHIPROLU	301331340201	11 KV INDUSTRIAL FEEDER	Urban	3.325	3.159	3.325	5.009
450	Vijayawada	VIJAYAWADA	VIJAYAWADA	CHILLAKALLU	PENUGANCHIPROLU	301331340202	11KV NAWABPETA RURAL FEEDER	Mixed	2.874	2.691	2.874	6.353
451	Vijayawada	VIJAYAWADA	VIJAYAWADA	CHILLAKALLU	PENUGANCHIPROLU	301331340203	11KV KONAKANCHI FEEDER	Mixed	1.629	1.559	1.629	4.296
452	Vijayawada	VIJAYAWADA	VIJAYAWADA	CHILLAKALLU	PENUGANCHIPROLU	301331340204	11KV MULLAPADU FEEDER	Mixed	3.878	3.625	3.878	6.535
453	Vijayawada	VIJAYAWADA	VIJAYAWADA	CHILLAKALLU	PENUGANCHIPROLU	301331340205	11KV SANAGAPADU LIFT	Rural	0.237	0.222	0.237	6.099
454	Vijayawada	VIJAYAWADA	VIJAYAWADA	CHILLAKALLU	PENUGANCHIPROLU	301331340206	11KV NAWABPETA TOWN FEEDER	Urban	2.803	2.629	2.803	6.209
455	Vijayawada	VIJAYAWADA	VIJAYAWADA	CHILLAKALLU	PENUGANCHIPROLU	301331340301	11KV Anigandlapadu	Urban	3.162	2.933	3.162	7.254
456	Vijayawada	VIJAYAWADA	VIJAYAWADA	CHILLAKALLU	PENUGANCHIPROLU	301331340302	11KV siva puram	Mixed	1.977	1.886	1.977	4.587
457	Vijayawada	VIJAYAWADA	VIJAYAWADA	CHILLAKALLU	PENUGANCHIPROLU	301331340303	11KV Gummadiduru	Mixed	4.228	3.972	4.228	6.055
458	Vijayawada	VIJAYAWADA	VIJAYAWADA	CHILLAKALLU	VATCHAVAI	301331440101	11KV Vatsavai	Urban	5.273	4.982	5.273	5.520
459	Vijayawada	VIJAYAWADA	VIJAYAWADA	CHILLAKALLU	VATCHAVAI	301331440102	11KV Lingala	Urban	1.934	1.870	1.934	3.295
460	Vijayawada	VIJAYAWADA	VIJAYAWADA	CHILLAKALLU	VATCHAVAI	301331440103	11KV Polampalli	Mixed	3.713	3.449	3.713	7.104
461	Vijayawada	VIJAYAWADA	VIJAYAWADA	CHILLAKALLU	VATCHAVAI	301331440104	11KV MAKKAPETA-1	Mixed	1.537	1.432	1.537	6.814
462	Vijayawada	VIJAYAWADA	VIJAYAWADA	CHILLAKALLU	VATCHAVAI	301331440105	11KV LI Scheme	Rural	0.845	0.802	0.845	5.076
463	Vijayawada	VIJAYAWADA	VIJAYAWADA	CHILLAKALLU	VATCHAVAI	301331440106	11KV MAKKAPETA-2	Mixed	3.776	3.502	3.776	7.256
464	Vijayawada	VIJAYAWADA	VIJAYAWADA	CHILLAKALLU	PENUGANCHIPROLU	301331440201	11KV PENUAGANCHIPROLU TOWN F	Urban	8.005	7.427	8.005	7.226
465	Vijayawada	VIJAYAWADA	VIJAYAWADA	CHILLAKALLU	PENUGANCHIPROLU	301331440202	11KV PENUAGANCHIPROLU RURAL F	Mixed	4.225	4.025	4.225	4.734
466	Vijayawada	VIJAYAWADA	VIJAYAWADA	CHILLAKALLU	PENUGANCHIPROLU	301331440203	11KV MUCHINTHALA FEEDER	Mixed	1.509	1.442	1.509	4.470
467	Vijayawada	VIJAYAWADA	VIJAYAWADA	CHILLAKALLU	PENUGANCHIPROLU	301331440204	11KV WATER WORKS FEEDER	Rural	1.719	1.613	1.719	6.130
468	Vijayawada	VIJAYAWADA	VIJAYAWADA	CHILLAKALLU	PENUGANCHIPROLU	301331440205	11KV Penuganchiprolu LIFT feeder	Rural	0.033	0.034	0.033	-4.009
469	Vijayawada	VIJAYAWADA	VIJAYAWADA	CHILLAKALLU	VATCHAVAI	301331440301	11KV MANGOLU FEEDER	Urban	1.407	1.324	1.407	5.858
470	Vijayawada	VIJAYAWADA	VIJAYAWADA	CHILLAKALLU	VATCHAVAI	301331440302	11KV DECHUPALEM FEEDER	Mixed	2.118	1.977	2.118	6.624
471	Vijayawada	VIJAYAWADA	VIJAYAWADA	CHILLAKALLU	VATCHAVAI	301331440303	11KV INDUGUPALLI FEEDER	Mixed	2.920	2.731	2.920	6.497
472	Vijayawada	VIJAYAWADA	VIJAYAWADA	CHILLAKALLU	VATCHAVAI	301331440304	11KV GANDRAI FEEDER	Mixed	5.061	4.769	5.061	5.777
473	Vijayawada	VIJAYAWADA	VIJAYAWADA	D1OLD TOWN	BHPURAM TOWN	301411140101	11KV Punnami	Urban	0.558	0.544	0.558	2.474
474	Vijayawada	VIJAYAWADA	VIJAYAWADA	D1OLD TOWN	DISTRIBUTION IV	R.R.NAGAR	11KV Kummari palem	Urban	3.779	3.654	3.779	3.318
475	Vijayawada	VIJAYAWADA	VIJAYAWADA	D1OLD TOWN	KGMARKET	301411140103	11KV H W Works	Rural	18.739	18.527	18.739	1.135
476	Vijayawada	VIJAYAWADA	VIJAYAWADA	D1OLD TOWN	KGMARKET	301411140104	11KV BHAVANI ISLAND	Urban	2.532	2.448	2.532	3.331

SI No.	Zone	Received at Circle (In MU)	Received at Division (In MU)	Received at Sub-division (In MU)	Name of the Station	Feeder Code/ID	Feeder Name	Type of Feeder (Urban/Mixed/ Industrial/Agri cultural/Rural)	Received at Feeder (Final in MU)	Feeder Consumption (In MU)	Final Net Export at Feeder Level (In MU)	T&D losses
477	Vijayawada	VIJAYAWADA	VIJAYAWADA	D1OLD TOWN	KGMARKET	301411140201	11KV B R P feeder	Urban	3.631	3.520	3.631	3.070
478	Vijayawada	VIJAYAWADA	VIJAYAWADA	D1OLD TOWN	KGMARKET	301411140202	11KV Samarangam Chowk	Urban	4.594	4.434	4.594	3.490
479	Vijayawada	VIJAYAWADA	VIJAYAWADA	D1OLD TOWN	KGMARKET	301411140204	11KV K C Canal	Urban	10.344	9.932	10.344	3.978
480	Vijayawada	VIJAYAWADA	VIJAYAWADA	D1OLD TOWN	KGMARKET	301411140205	11KV Nehru road	Urban	2.601	2.522	2.601	3.051
481	Vijayawada	VIJAYAWADA	VIJAYAWADA	D1OLD TOWN	KGMARKET	301411140206	11KV P Ghat-2	Urban	1.257	1.241	1.257	1.287
482	Vijayawada	VIJAYAWADA	VIJAYAWADA	D1OLD TOWN	KGMARKET	301411140301	11KV CHITTURI COMPLEX FEEDER	Urban	1.352	1.319	1.352	2.469
483	Vijayawada	VIJAYAWADA	VIJAYAWADA	D1OLD TOWN	KGMARKET	301411140302	11KV VMC FEEDER	Rural	0.065	0.065	0.065	0.320
484	Vijayawada	VIJAYAWADA	VIJAYAWADA	D1OLD TOWN	KGMARKET	301411140303	11KV PARK ROAD FEEDER	Urban	3.122	2.997	3.122	3.994
485	Vijayawada	VIJAYAWADA	VIJAYAWADA	D1OLD TOWN	KGMARKET	301411140305	11KV AMMA HOTEL FEEDER	Urban	7.906	7.664	7.906	3.056
486	Vijayawada	VIJAYAWADA	VIJAYAWADA	D1OLD TOWN	KGMARKET	301411140307	11KV TARAPETA	Urban	0.754	0.734	0.754	2.613
487	Vijayawada	VIJAYAWADA	VIJAYAWADA	D1OLD TOWN	KOTHAPET	301411240101	11KV Mahantipuram	Urban	8.445	8.060	8.445	4.556
488	Vijayawada	VIJAYAWADA	VIJAYAWADA	D1OLD TOWN	KOTHAPET	301411240102	11KV Panja Centre	Urban	7.216	6.903	7.216	4.343
489	Vijayawada	VIJAYAWADA	VIJAYAWADA	D1OLD TOWN	KOTHAPET	301411240103	11KV Nyzam Gate	Urban	9.194	8.807	9.194	4.203
490	Vijayawada	VIJAYAWADA	VIJAYAWADA	D1OLD TOWN	KOTHAPET	301411240104	11KV Tank Bund	Urban	2.873	2.733	2.873	4.883
491	Vijayawada	VIJAYAWADA	VIJAYAWADA	D1OLD TOWN	KOTHAPET	301411240201	11KV ANJANEYA TEMPLE	Urban	8.070	7.679	8.070	4.844
492	Vijayawada	VIJAYAWADA	VIJAYAWADA	D1OLD TOWN	KOTHAPET	301411240202	11KV KBN COLLEGE FEEDER	Urban	7.237	6.856	7.237	5.259
493	Vijayawada	VIJAYAWADA	VIJAYAWADA	D1OLD TOWN	KGMARKET	301411240203	11KV BRAHMIN STREET	Urban	3.526	3.383	3.526	4.038
494	Vijayawada	VIJAYAWADA	VIJAYAWADA	D1OLD TOWN	KOTHAPET	301411240204	11KV FISH MARKET FEEDER	Urban	8.247	7.848	8.247	4.842
495	Vijayawada	VIJAYAWADA	VIJAYAWADA	D1OLD TOWN	KGMARKET	301411240205	11KV HINDU HIGH SCHOOL	Urban	3.503	3.376	3.503	3.633
496	Vijayawada	VIJAYAWADA	VIJAYAWADA	D1OLD TOWN	BHPURAM TOWN	301411340101	11KV Bhavanipuram	Urban	7.232	7.022	7.232	2.897
497	Vijayawada	VIJAYAWADA	VIJAYAWADA	D1OLD TOWN	BHPURAM TOWN	301411340102	11KV High Way	Urban	6.284	6.079	6.284	3.263
498	Vijayawada	VIJAYAWADA	VIJAYAWADA	D1OLD TOWN	BHPURAM TOWN	301411340103	11KV Housing Board	Urban	5.099	4.952	5.099	2.884
499	Vijayawada	VIJAYAWADA	VIJAYAWADA	D1OLD TOWN	BHPURAM TOWN	301411340104	11KV Iron Yard	Urban	5.405	5.246	5.405	2.936
500	Vijayawada	VIJAYAWADA	VIJAYAWADA	D1OLD TOWN	BHPURAM TOWN	301411340105	11KV Teachers Colony	Urban	7.949	7.672	7.949	3.491
501	Vijayawada	VIJAYAWADA	VIJAYAWADA	D1OLD TOWN	GOLLAPUDI	301411340201	11KV Surayapalem	Urban	6.060	5.757	6.060	4.998
502	Vijayawada	VIJAYAWADA	VIJAYAWADA	D1OLD TOWN	GOLLAPUDI	301411340202	11KV Rayanapadu	Urban	6.277	5.956	6.277	5.122
503	Vijayawada	VIJAYAWADA	VIJAYAWADA	D1OLD TOWN	GOLLAPUDI	301411340203	11KV Ayyappa temple	Urban	6.990	6.672	6.990	4.551
504	Vijayawada	VIJAYAWADA	VIJAYAWADA	D1OLD TOWN	GOLLAPUDI	301411340204	11KV VASAVI PHARMA	Urban	5.064	4.816	5.064	4.907
505	Vijayawada	VIJAYAWADA	VIJAYAWADA	D1OLD TOWN	BHPURAM TOWN	301411340301	11KV GANDHIBOMMA	Urban	5.336	5.157	5.336	3.354
506	Vijayawada	VIJAYAWADA	VIJAYAWADA	D1OLD TOWN	BHPURAM TOWN	301411340302	11 KV MASZID	Urban	3.067	2.970	3.067	3.158
507	Vijayawada	VIJAYAWADA	VIJAYAWADA	D1OLD TOWN	BHPURAM TOWN	301411340303	11 KV BHAVANI ISLAND	Urban	3.295	3.180	3.295	3.508
508	Vijayawada	VIJAYAWADA	VIJAYAWADA	DISTRIBUTION IV	R.R.NAGAR	301411340304	11 KV NETHAJI	Urban	3.409	3.253	3.409	4.553
509	Vijayawada	VIJAYAWADA	VIJAYAWADA	DISTRIBUTION IV	R.R.NAGAR	301411340305	11 KV SANKARAMATAM	Urban	2.306	2.195	2.306	4.798
510	Vijayawada	VIJAYAWADA	VIJAYAWADA	DISTRIBUTION IV	R.R.NAGAR	301411340306	11 KV KANYAKA PARAMESWARI	Urban	1.752	1.668	1.752	4.772

SI No.	Zone	Received at Circle (In MU)	Received at Division (In MU)	Received at Sub-division (In MU)	Name of the Station	Feeder Code/ID	Feeder Name	Type of Feeder (Urban/Mixed/ Industrial/Agri cultural/Rural)	Received at Feeder (Final in MU)	Feeder Consumption (In MU)	Final Net Export at Feeder Level (In MU)	T&D losses
511	Vijayawada	VIJAYAWADA	VIJAYAWADA	DISTRIBUTION IV	R.R.NAGAR	301411440101	11 KV INDUSTRIAL I	Urban	11.996	11.561	11.996	3.624
512	Vijayawada	VIJAYAWADA	VIJAYAWADA	DISTRIBUTION IV	R.R.NAGAR	301411440102	11KV LALITHA NAGAR	Urban	7.382	7.102	7.382	3.788
513	Vijayawada	VIJAYAWADA	VIJAYAWADA	DISTRIBUTION IV	R.R.NAGAR	301411440103	11KV Sitara Feeder	Urban	12.993	12.476	12.993	3.983
514	Vijayawada	VIJAYAWADA	VIJAYAWADA	DISTRIBUTION IV	R.R.NAGAR	301411440104	11KV Vidyadharapuram	Urban	7.225	6.947	7.225	3.846
515	Vijayawada	VIJAYAWADA	VIJAYAWADA	DISTRIBUTION IV	R.R.NAGAR	301411440105	11 KV KK NAGAR	Urban	12.089	11.646	12.089	3.665
516	Vijayawada	VIJAYAWADA	VIJAYAWADA	DISTRIBUTION IV	R.R.NAGAR	301411440106	11KV INDUSTRIAL	Urban	11.036	10.591	11.036	4.024
517	Vijayawada	VIJAYAWADA	VIJAYAWADA	DISTRIBUTION IV	CHITTINAGAR	301411440201	11KV Chittinagar	Urban	4.737	4.513	4.737	4.742
518	Vijayawada	VIJAYAWADA	VIJAYAWADA	DISTRIBUTION IV	CHITTINAGAR	301411440202	11KV IMP	Industrial	2.267	2.161	2.267	4.676
519	Vijayawada	VIJAYAWADA	VIJAYAWADA	DISTRIBUTION IV	CHITTINAGAR	301411440203	11KV KALARA HOSPITAL FEEDER	Urban	6.823	6.525	6.823	4.375
520	Vijayawada	VIJAYAWADA	VIJAYAWADA	DISTRIBUTION IV	CHITTINAGAR	301411440204	11KV EIDGA MAHAL FEEDER	Urban	3.582	3.414	3.582	4.687
521	Vijayawada	VIJAYAWADA	VIJAYAWADA	DISTRIBUTION IV	CHITTINAGAR	301411440205	11KV RAJIV SARMA NAGAR FEEDER	Urban	2.957	2.823	2.957	4.510
522	Vijayawada	VIJAYAWADA	VIJAYAWADA	DISTRIBUTION IV	CHITTINAGAR	301411540101	11KV WAGON DEPO	Urban	0.683	0.667	0.683	2.288
523	Vijayawada	VIJAYAWADA	VIJAYAWADA	DISTRIBUTION IV	CHITTINAGAR	301411540102	11KV OM SAKTHI	Urban	3.152	3.012	3.152	4.464
524	Vijayawada	VIJAYAWADA	VIJAYAWADA	DISTRIBUTION IV	CHITTINAGAR	301411540103	11KV K A V TEMPLE	Urban	4.400	4.183	4.400	4.932
525	Vijayawada	VIJAYAWADA	VIJAYAWADA	DISTRIBUTION IV	CHITTINAGAR	301411540104	11KV SYNDICATE BANK COLONY	Urban	2.420	2.308	2.420	4.623
526	Vijayawada	VIJAYAWADA	VIJAYAWADA	DISTRIBUTION IV	CHITTINAGAR	301411540105	11KV FOREMAN BUNGLOW	Urban	2.819	2.689	2.819	4.615
527	Vijayawada	VIJAYAWADA	VIJAYAWADA	DISTRIBUTION IV	CHITTINAGAR	301411540106	11KV TAILOR PETA	Urban	4.844	4.607	4.844	4.883
528	Vijayawada	VIJAYAWADA	VIJAYAWADA	D1OLD TOWN	GOLLAPUDI	301411640101	11KV 11KV NTR MARG FEEDER	Urban	4.702	4.495	4.702	4.418
529	Vijayawada	VIJAYAWADA	VIJAYAWADA	D1OLD TOWN	GOLLAPUDI	301411640102	11KV SAIPURAM COLONY FEEDER	Urban	7.204	6.869	7.204	4.651
530	Vijayawada	VIJAYAWADA	VIJAYAWADA	D1OLD TOWN	GOLLAPUDI	301411640103	11KV JAIN COLONY FEEDER	Urban	5.521	5.274	5.521	4.473
531	Vijayawada	VIJAYAWADA	VIJAYAWADA	D1OLD TOWN	GOLLAPUDI	301411640104	11KV MOULANAGAR FEEDER	Urban	10.313	9.862	10.313	4.370
532	Vijayawada	VIJAYAWADA	VIJAYAWADA	D1OLD TOWN	GOLLAPUDI	301411640105	11KV PUSHKARGHAT FEEDER	Urban	6.509	6.201	6.509	4.727
533	Vijayawada	VIJAYAWADA	VIJAYAWADA	VIJAYAWADA C AND O	SURYARAO PET	301421140101	11KV NAKKAL ROAD FEEDER	Urban	5.258	5.134	5.258	2.356
534	Vijayawada	VIJAYAWADA	VIJAYAWADA	DISTRIBUTION II	GOVERNORPET	301421140102	11KV A S ROAD FEEDER	Urban	4.063	3.995	4.063	1.673
535	Vijayawada	VIJAYAWADA	VIJAYAWADA	DISTRIBUTION II	GOVERNORPET	301421140103	11KV V T ROAD FEEDER	Urban	3.975	3.904	3.975	1.783
536	Vijayawada	VIJAYAWADA	VIJAYAWADA	DISTRIBUTION II	GOVERNORPET	301421140104	11KV K C ROAD FEEDER	Urban	1.257	1.229	1.257	2.163
537	Vijayawada	VIJAYAWADA	VIJAYAWADA	DISTRIBUTION II	GOVERNORPET	301421140105	11KV GOVERNORPET FEEDER	Urban	2.994	2.867	2.994	4.247
538	Vijayawada	VIJAYAWADA	VIJAYAWADA	DISTRIBUTION II	GOVERNORPET	301421140106	11KV DURGA AGRAHARAM FEEDER	Urban	1.763	1.728	1.763	1.981
539	Vijayawada	VIJAYAWADA	VIJAYAWADA	DISTRIBUTION II	GOVERNORPET	301421140107	11KV ARANDALPET FEEDER	Urban	3.533	3.387	3.533	4.141
540	Vijayawada	VIJAYAWADA	VIJAYAWADA	DISTRIBUTION II	GOVERNORPET	301421140201	11KV AMERICAN HOSPITAL FEEDER	Urban	3.599	3.576	3.599	0.624
541	Vijayawada	VIJAYAWADA	VIJAYAWADA	DISTRIBUTION II	GOVERNORPET	301421140202	11KV BANDAR ROAD FEEDER	Urban	4.077	4.012	4.077	1.605
542	Vijayawada	VIJAYAWADA	VIJAYAWADA	DISTRIBUTION II	GOVERNORPET	301421140203	11KV BESANT ROAD FEEDER	Urban	6.316	6.246	6.316	1.101
543	Vijayawada	VIJAYAWADA	VIJAYAWADA	DISTRIBUTION II	GOVERNORPET	301421140204	11KV CVR COMPLEX	Urban	6.843	6.842	6.843	0.003
544	Vijayawada	VIJAYAWADA	VIJAYAWADA	DISTRIBUTION II	GOVERNORPET	301421140205	11KV CM CAMP OFFICE FEEDER	Urban	0.541	0.538	0.541	0.534

SI No.	Zone	Received at Circle (In MU)	Received at Division (In MU)	Received at Sub-division (In MU)	Name of the Station	Feeder Code/ID	Feeder Name	Type of Feeder (Urban/Mixed/ Industrial/Agri cultural/Rural)	Received at Feeder (Final in MU)	Feeder Consumption (In MU)	Final Net Export at Feeder Level (In MU)	T&D losses
545	Vijayawada	VIJAYAWADA	VIJAYAWADA	DISTRIBUTION II	GOVERNORPET	301421140206	11KV MUSEUM ROAD FEEDER	Urban	2.568	2.505	2.568	2.455
546	Vijayawada	VIJAYAWADA	VIJAYAWADA	DISTRIBUTION II	GANDHINAGAR	301421240101	11KV HANUMANPET	Urban	4.023	3.915	4.023	2.683
547	Vijayawada	VIJAYAWADA	VIJAYAWADA	DISTRIBUTION II	GANDHINAGAR	301421240102	11KV RAILWAYSTATION	Urban	13.039	12.521	13.039	3.972
548	Vijayawada	VIJAYAWADA	VIJAYAWADA	DISTRIBUTION II	GOVERNORPET	301421240103	11KV ELURUROAD	Urban	4.293	4.259	4.293	0.801
549	Vijayawada	VIJAYAWADA	VIJAYAWADA	DISTRIBUTION II	GOVERNORPET	301421240104	11KV ANNAPURNA	Urban	3.204	3.126	3.204	2.427
550	Vijayawada	VIJAYAWADA	VIJAYAWADA	DISTRIBUTION II	GANDHINAGAR	301421240201	11KV ALANKAR	Urban	4.020	3.893	4.020	3.157
551	Vijayawada	VIJAYAWADA	VIJAYAWADA	DISTRIBUTION II	GANDHINAGAR	301421240202	11KV GANDHINAGAR	Urban	5.780	5.515	5.780	4.589
552	Vijayawada	VIJAYAWADA	VIJAYAWADA	DISTRIBUTION II	GANDHINAGAR	301421240203	11KV ZINKANA GROUND	Urban	7.237	7.017	7.237	3.040
553	Vijayawada	VIJAYAWADA	VIJAYAWADA	DISTRIBUTION II	GANDHINAGAR	301421240204	11KV SATYANARAYANASWAMY TEM	Urban	5.207	5.034	5.207	3.338
554	Vijayawada	VIJAYAWADA	VIJAYAWADA	DISTRIBUTION II	GOVERNORPET	301421240205	11KV APSARA	Urban	3.746	3.586	3.746	4.251
555	Vijayawada	VIJAYAWADA	VIJAYAWADA	DISTRIBUTION II	GOVERNORPET	301421240206	11KV KOSALA	Urban	2.901	2.791	2.901	3.778
556	Vijayawada	VIJAYAWADA	VIJAYAWADA	DISTRIBUTION II	MUTYALAMPADU	301421340101	11KV Laxmi nagar	Urban	6.708	6.448	6.708	3.873
557	Vijayawada	VIJAYAWADA	VIJAYAWADA	DISTRIBUTION II	GANDHINAGAR	301421340102	11KV Kuddus Nagar	Urban	8.116	7.748	8.116	4.539
558	Vijayawada	VIJAYAWADA	VIJAYAWADA	DISTRIBUTION II	MUTYALAMPADU	301421340103	11KV MUTYALAMPADU	Urban	8.080	7.694	8.080	4.772
559	Vijayawada	VIJAYAWADA	VIJAYAWADA	DISTRIBUTION II	MUTYALAMPADU	301421340104	11KV Satyanarayanapuram	Urban	7.481	7.163	7.481	4.253
560	Vijayawada	VIJAYAWADA	VIJAYAWADA	DISTRIBUTION II	MUTYALAMPADU	301421340105	11KV Nallagate	Urban	7.025	6.638	7.025	5.500
561	Vijayawada	VIJAYAWADA	VIJAYAWADA	DISTRIBUTION II	MUTYALAMPADU	301421340201	11KV KEDARESWARAPETA	Urban	8.940	8.525	8.940	4.649
562	Vijayawada	VIJAYAWADA	VIJAYAWADA	DISTRIBUTION II	MUTYALAMPADU	301421340202	11KV AYODYANAGAR	Urban	8.425	8.054	8.425	4.404
563	Vijayawada	VIJAYAWADA	VIJAYAWADA	DISTRIBUTION II	MUTYALAMPADU	301421340203	11KV LOTUS	Urban	9.788	9.356	9.788	4.410
564	Vijayawada	VIJAYAWADA	VIJAYAWADA	DISTRIBUTION II	MADHURANAGAR	301421340204	11KV RAMAKRISHNAPURAM	Urban	5.098	4.887	5.098	4.130
565	Vijayawada	VIJAYAWADA	VIJAYAWADA	DISTRIBUTION IV	AJITSINGHNAGAR	301421440101	11KV LUNA CENTER	Urban	6.140	5.924	6.140	3.533
566	Vijayawada	VIJAYAWADA	VIJAYAWADA	DISTRIBUTION IV	AJITSINGHNAGAR	301421440102	11KV INDIRANAYAK FEEDER	Urban	3.246	3.127	3.246	3.686
567	Vijayawada	VIJAYAWADA	VIJAYAWADA	DISTRIBUTION IV	AJITSINGHNAGAR	301421440103	11KV TAMMINA DURGA RAO NAGAR	Urban	3.999	3.855	3.999	3.595
568	Vijayawada	VIJAYAWADA	VIJAYAWADA	DISTRIBUTION IV	AJITSINGHNAGAR	301421440104	11KV Y S R COLONY	Urban	6.905	6.696	6.905	3.024
569	Vijayawada	VIJAYAWADA	VIJAYAWADA	DISTRIBUTION IV	AJITSINGHNAGAR	301421440105	11KV KANAKA DURGA NAGAR FEEDER	Urban	5.156	4.970	5.156	3.607
570	Vijayawada	VIJAYAWADA	VIJAYAWADA	DISTRIBUTION IV	AJITSINGHNAGAR	301421440106	11KV Pipula Road	Urban	6.804	6.557	6.804	3.630
571	Vijayawada	VIJAYAWADA	VIJAYAWADA	DISTRIBUTION IV	AJITSINGHNAGAR	301421440201	11KV VAMBAY COLONY	Urban	10.324	9.992	10.324	3.219
572	Vijayawada	VIJAYAWADA	VIJAYAWADA	DISTRIBUTION IV	PAYAKAPURAM	301421440202	11KV DISENY LAND	Urban	3.370	3.164	3.370	6.114
573	Vijayawada	VIJAYAWADA	VIJAYAWADA	DISTRIBUTION IV	AJITSINGHNAGAR	301421440203	11KV RYTHU BAZAR	Urban	4.753	4.581	4.753	3.628
574	Vijayawada	VIJAYAWADA	VIJAYAWADA	DISTRIBUTION IV	AJITSINGHNAGAR	301421440204	11KV JNNURM	Urban	2.244	2.167	2.244	3.454
575	Vijayawada	VIJAYAWADA	VIJAYAWADA	DISTRIBUTION IV	AJITSINGHNAGAR	301421440301	11KV RAIL WAY COLONY	Urban	3.772	3.633	3.772	3.685
576	Vijayawada	VIJAYAWADA	VIJAYAWADA	DISTRIBUTION IV	CHITTINAGAR	301421440302	11KV KAMSALI PETA	Urban	6.368	6.061	6.368	4.813
577	Vijayawada	VIJAYAWADA	VIJAYAWADA	DISTRIBUTION IV	AJITSINGHNAGAR	301421440303	11KV NRR PETA FEEDER	Urban	7.838	7.559	7.838	3.560
578	Vijayawada	VIJAYAWADA	VIJAYAWADA	DISTRIBUTION IV	AJITSINGHNAGAR	301421440304	11KV BHARATHA MATHA MANDIR	Urban	4.158	4.006	4.158	3.666

SI No.	Zone	Received at Circle (In MU)	Received at Division (In MU)	Received at Sub-division (In MU)	Name of the Station	Feeder Code/ID	Feeder Name	Type of Feeder (Urban/Mixed/ Industrial/Agri cultural/Rural)	Received at Feeder (Final in MU)	Feeder Consumption (In MU)	Final Net Export at Feeder Level (In MU)	T&D losses
579	Vijayawada	VIJAYAWADA	VIJAYAWADA	DISTRIBUTION IV	AJITSINGHNAGAR	301421440305	11KV THOTAVARI STREET FEEDER	Urban	5.314	5.123	5.314	3.604
580	Vijayawada	VIJAYAWADA	VIJAYAWADA	DISTRIBUTION IV	CHITTINAGAR	301421440306	11KV JANA PRIYA FEEDER	Urban	4.343	4.143	4.343	4.598
581	Vijayawada	VIJAYAWADA	VIJAYAWADA	DISTRIBUTION IV	PAYAKAPURAM	301421540101	11KV PAYAKAPURAM	Urban	11.812	11.277	11.812	4.532
582	Vijayawada	VIJAYAWADA	VIJAYAWADA	DISTRIBUTION IV	PAYAKAPURAM	301421540102	11KV KANDRIGA	Urban	10.162	9.655	10.162	4.993
583	Vijayawada	VIJAYAWADA	VIJAYAWADA	DISTRIBUTION IV	PAYAKAPURAM	301421540103	11KV GS Alloys	Industrial	6.497	6.207	6.497	4.461
584	Vijayawada	VIJAYAWADA	VIJAYAWADA	DISTRIBUTION IV	PAYAKAPURAM	301421540104	11KV UDA COLONY	Urban	11.579	10.955	11.579	5.387
585	Vijayawada	VIJAYAWADA	VIJAYAWADA	DISTRIBUTION IV	PAYAKAPURAM	301421540105	11KV Santhinagar	Urban	8.083	7.675	8.083	5.044
586	Vijayawada	VIJAYAWADA	VIJAYAWADA	DISTRIBUTION II	MADHURANAGAR	301421640101	11KV PASUPUTHOTA	Urban	4.963	4.762	4.963	4.036
587	Vijayawada	VIJAYAWADA	VIJAYAWADA	DISTRIBUTION II	MADHURANAGAR	301421640102	11KV DEVINAGAR	Urban	8.767	8.334	8.767	4.944
588	Vijayawada	VIJAYAWADA	VIJAYAWADA	DISTRIBUTION II	MADHURANAGAR	301421640103	11KV PAPPULAMILL	Urban	6.930	6.627	6.930	4.385
589	Vijayawada	VIJAYAWADA	VIJAYAWADA	DISTRIBUTION II	MUTYALAMPADU	301421640104	11KV SRINAGAR COLONY	Urban	9.194	8.839	9.194	3.856
590	Vijayawada	VIJAYAWADA	VIJAYAWADA	DISTRIBUTION II	MADHURANAGAR	301421640105	11KV GVR NAGAR	Urban	7.497	7.255	7.497	3.231
591	Vijayawada	VIJAYAWADA	VIJAYAWADA	DISTRIBUTION II	MADHURANAGAR	301421640106	11KV SAI BABA COLONY	Urban	5.445	5.216	5.445	4.214
592	Vijayawada	VIJAYAWADA	VIJAYAWADA	DISTRIBUTION II	GANDHINAGAR	301421640201	11KV INOX	Urban	6.370	6.093	6.370	4.346
593	Vijayawada	VIJAYAWADA	VIJAYAWADA	DISTRIBUTION II	GANDHINAGAR	301421640202	11KV MUSIC COLLEGE	Urban	6.887	6.623	6.887	3.835
594	Vijayawada	VIJAYAWADA	VIJAYAWADA	DISTRIBUTION II	MADHURANAGAR	301421640203	11KV DURGAPURAM	Urban	7.141	6.799	7.141	4.792
595	Vijayawada	VIJAYAWADA	VIJAYAWADA	DISTRIBUTION II	MADHURANAGAR	301421640204	11KV GULABITHOTHA	Urban	5.885	5.585	5.885	5.106
596	Vijayawada	VIJAYAWADA	VIJAYAWADA	VIJAYAWADA C AND O	SURYARAO PET	301422140101	11KV SRR FEEDER	Urban	4.500	4.421	4.500	1.763
597	Vijayawada	VIJAYAWADA	VIJAYAWADA	VIJAYAWADA C AND O	SURYARAO PET	301422140102	11KV VISALANDRA FEEDER	Urban	6.745	6.589	6.745	2.299
598	Vijayawada	VIJAYAWADA	VIJAYAWADA	VIJAYAWADA C AND O	SURYARAO PET	301422140103	11KV CHUTTUGUNTA FEEDER	Urban	7.157	6.999	7.157	2.209
599	Vijayawada	VIJAYAWADA	VIJAYAWADA	VIJAYAWADA C AND O	SURYARAO PET	301422140104	11KV SITARAMPURAM FEEDER	Urban	7.538	7.401	7.538	1.815
600	Vijayawada	VIJAYAWADA	VIJAYAWADA	VIJAYAWADA C AND O	SURYARAO PET	301422140201	11KV DASANJANEYA FEEDER	Urban	5.824	5.693	5.824	2.256
601	Vijayawada	VIJAYAWADA	VIJAYAWADA	VIJAYAWADA C AND O	SURYARAO PET	301422140202	11KV MACHAVARAM FEEDER	Urban	6.386	6.270	6.386	1.803
602	Vijayawada	VIJAYAWADA	GUNADALA	GUNADALA	GUNADALATN	301422140203	11KV MARYMATHA (GDL) FEEDER	Urban	7.779	7.671	7.779	1.388
603	Vijayawada	VIJAYAWADA	GUNADALA	GUNADALA	GUNADALATN	301422140204	11KV SIVALAYAM (GDL) FEEDER	Urban	10.544	10.077	10.544	4.424
604	Vijayawada	VIJAYAWADA	VIJAYAWADA	VIJAYAWADA C AND O	SURYARAO PET	301422140301	11KV SURYARAO PETA FEEDER	Urban	6.529	6.401	6.529	1.972
605	Vijayawada	VIJAYAWADA	VIJAYAWADA	VIJAYAWADA C AND O	SURYARAO PET	301422140302	11KV SATYA SAI FEEDER	Urban	2.972	2.893	2.972	2.652
606	Vijayawada	VIJAYAWADA	VIJAYAWADA	VIJAYAWADA C AND O	SURYARAO PET	301422140303	11KV MARUTHI NAGAR FEEDER	Urban	6.583	6.401	6.583	2.768
607	Vijayawada	VIJAYAWADA	VIJAYAWADA	VIJAYAWADA C AND O	SURYARAO PET	301422140304	11KV GEETAMANDIRAM FEEDER	Urban	4.954	4.821	4.954	2.691
608	Vijayawada	VIJAYAWADA	VIJAYAWADA	VIJAYAWADA C AND O	MOGHALRAJPURAM	301422240101	11KV All India Radio	Urban	12.858	12.509	12.858	2.709
609	Vijayawada	VIJAYAWADA	VIJAYAWADA	VIJAYAWADA C AND O	MOGHALRAJPURAM	301422240102	11KV CM CAMP OFFICE	Urban	0.342	0.335	0.342	2.224
610	Vijayawada	VIJAYAWADA	VIJAYAWADA	VIJAYAWADA C AND O	MOGHALRAJPURAM	301422240103	11KV Doordarsan	Urban	4.098	4.301	4.098	-4.959
611	Vijayawada	VIJAYAWADA	VIJAYAWADA	VIJAYAWADA C AND O	SURYARAO PET	301422240104	11KV Dornakalroad	Urban	10.618	10.414	10.618	1.921
612	Vijayawada	VIJAYAWADA	VIJAYAWADA	VIJAYAWADA C AND O	SURYARAO PET	301422240105	11KV Kasturibaipet	Urban	4.223	4.119	4.223	2.461

SI No.	Zone	Received at Circle (In MU)	Received at Division (In MU)	Received at Sub-division (In MU)	Name of the Station	Feeder Code/ID	Feeder Name	Type of Feeder (Urban/Mixed/ Industrial/Agri cultural/Rural)	Received at Feeder (Final in MU)	Feeder Consumption (In MU)	Final Net Export at Feeder Level (In MU)	T&D losses
613	Vijayawada	VIJAYAWADA	VIJAYAWADA	VIJAYAWADA C AND O	MOGHALRAJPURAM	301422240106	11KV Giripuram	Urban	7.668	7.460	7.668	2.707
614	Vijayawada	VIJAYAWADA	VIJAYAWADA	VIJAYAWADA C AND O	MOGHALRAJPURAM	301422240201	11KV Bandar Road I	Urban	5.574	5.411	5.574	2.923
615	Vijayawada	VIJAYAWADA	VIJAYAWADA	VIJAYAWADA C AND O	MOGHALRAJPURAM	301422240202	11KV Bandar Road II	Urban	6.324	6.142	6.324	2.879
616	Vijayawada	VIJAYAWADA	VIJAYAWADA	VIJAYAWADA C AND O	MOGHALRAJPURAM	301422240203	11KV Electricity Colony	Urban	5.618	5.454	5.618	2.935
617	Vijayawada	VIJAYAWADA	VIJAYAWADA	VIJAYAWADA C AND O	MOGHALRAJPURAM	301422240204	11KV Labbipet	Urban	7.593	7.385	7.593	2.735
618	Vijayawada	VIJAYAWADA	VIJAYAWADA	VIJAYAWADA C AND O	MOGHALRAJPURAM	301422240205	11KV Brundavan Colony	Urban	6.994	6.846	6.994	2.121
619	Vijayawada	VIJAYAWADA	VIJAYAWADA	VIJAYAWADA C AND O	MOGHALRAJPURAM	301422240206	11KV TICKKLE ROAD	Urban	6.298	6.139	6.298	2.527
620	Vijayawada	VIJAYAWADA	VIJAYAWADA	VIJAYAWADA C AND O	MOGHALRAJPURAM	301422240301	11KV JAMIICHETTU	Urban	5.469	5.011	5.469	8.367
621	Vijayawada	VIJAYAWADA	VIJAYAWADA	VIJAYAWADA C AND O	MOGHALRAJPURAM	301422240302	11KV PRAJASEKTHINAGAR	Urban	5.524	5.378	5.524	2.653
622	Vijayawada	VIJAYAWADA	VIJAYAWADA	VIJAYAWADA C AND O	MOGHALRAJPURAM	301422240303	11KV SIVAGIRI	Urban	7.064	6.888	7.064	2.491
623	Vijayawada	VIJAYAWADA	VIJAYAWADA	VIJAYAWADA C AND O	MOGHALRAJPURAM	301422240304	11KV NIMMA THOTA	Urban	8.294	7.994	8.294	3.615
624	Vijayawada	VIJAYAWADA	VIJAYAWADA	VIJAYAWADA C AND O	MOGHALRAJPURAM	301422240305	11KV KALANIKETHAN	Urban	8.341	8.108	8.341	2.801
625	Vijayawada	VIJAYAWADA	VIJAYAWADA	VIJAYAWADA C AND O	MOGHALRAJPURAM	301422240306	11KV REVENUE COLONY	Urban	8.464	8.434	8.464	0.350
626	Vijayawada	VIJAYAWADA	VIJAYAWADA	VIJAYAWADA C AND O	KRISHNALANKA	301422340101	11KV Ranigarithota	Urban	6.863	6.650	6.863	3.098
627	Vijayawada	VIJAYAWADA	VIJAYAWADA	VIJAYAWADA C AND O	KRISHNALANKA	301422340102	11KV Krishnalanka	Urban	6.598	6.317	6.598	4.272
628	Vijayawada	VIJAYAWADA	VIJAYAWADA	VIJAYAWADA C AND O	SKEWBRIDGE	301422340103	11KV Balaji Nagar	Urban	7.520	7.251	7.520	3.579
629	Vijayawada	VIJAYAWADA	VIJAYAWADA	VIJAYAWADA C AND O	SKEWBRIDGE	301422340104	11KV GEETHA NAGAR	Urban	8.116	7.860	8.116	3.153
630	Vijayawada	VIJAYAWADA	VIJAYAWADA	VIJAYAWADA C AND O	KRISHNALANKA	301422340201	11KV BRAMARAMBA PURAM	Urban	6.243	5.737	6.243	8.103
631	Vijayawada	VIJAYAWADA	VIJAYAWADA	DISTRIBUTION II	GOVERNORPET	301422340202	11KV M G ROAD FEEDER	Urban	4.197	4.137	4.197	1.420
632	Vijayawada	VIJAYAWADA	VIJAYAWADA	VIJAYAWADA C AND O	KRISHNALANKA	301422340203	11KV Pushkar Ghat -1	Urban	6.785	7.075	6.785	-4.273
633	Vijayawada	VIJAYAWADA	VIJAYAWADA	VIJAYAWADA C AND O	KRISHNALANKA	301422340204	11KV PN BUSSTAND	Industrial	3.661	3.578	3.661	2.277
634	Vijayawada	VIJAYAWADA	VIJAYAWADA	VIJAYAWADA C AND O	KRISHNALANKA	301422340301	11KV METLA BAZAR FEEDER	Urban	4.760	4.238	4.760	10.983
635	Vijayawada	VIJAYAWADA	VIJAYAWADA	VIJAYAWADA C AND O	KRISHNALANKA	301422340302	11KV SUBBA RAYANAGAR FEEDER	Urban	6.078	5.793	6.078	4.701
636	Vijayawada	VIJAYAWADA	VIJAYAWADA	VIJAYAWADA C AND O	KRISHNALANKA	301422340303	11KV INDIRA COLONY FEEDER	Urban	6.503	6.186	6.503	4.882
637	Vijayawada	VIJAYAWADA	VIJAYAWADA	VIJAYAWADA C AND O	KRISHNALANKA	301422340304	11KV HIGH SCHOOL ROAD FEEDER	Urban	4.733	4.529	4.733	4.312
638	Vijayawada	VIJAYAWADA	VIJAYAWADA	VIJAYAWADA C AND O	KRISHNALANKA	301422340305	11KV TIRUMALARAO STREET FEDER	Urban	2.666	2.567	2.666	3.694
639	Vijayawada	VIJAYAWADA	VIJAYAWADA	VIJAYAWADA C AND O	SKEWBRIDGE	301422440101	11KV POLICE COLONY	Urban	7.176	6.879	7.176	4.141
640	Vijayawada	VIJAYAWADA	VIJAYAWADA	VIJAYAWADA C AND O	SKEWBRIDGE	301422440102	11KV SVS	Urban	8.872	8.484	8.872	4.375
641	Vijayawada	VIJAYAWADA	VIJAYAWADA	VIJAYAWADA C AND O	SKEWBRIDGE	301422440103	11KV Telephone exchange	Urban	6.539	6.289	6.539	3.815
642	Vijayawada	VIJAYAWADA	VIJAYAWADA	VIJAYAWADA C AND O	SKEWBRIDGE	301422440104	11KV Patamata Lanka	Urban	6.765	6.472	6.765	4.339
643	Vijayawada	VIJAYAWADA	VIJAYAWADA	VIJAYAWADA C AND O	SKEWBRIDGE	301422440105	11KV 10 MGD Water Works	Urban	5.118	4.955	5.118	3.184
644	Vijayawada	VIJAYAWADA	VIJAYAWADA	VIJAYAWADA C AND O	SKEWBRIDGE	301422440201	11KV RAMALAYAM	Urban	0.930	0.892	0.930	4.035
645	Vijayawada	VIJAYAWADA	VIJAYAWADA	VIJAYAWADA C AND O	SKEWBRIDGE	301422440202	11KV PUTTA ROAD	Urban	3.086	2.986	3.086	3.243
646	Vijayawada	VIJAYAWADA	VIJAYAWADA	VIJAYAWADA C AND O	SKEWBRIDGE	301422440203	11KV RAMALINGESWARA NAGAR	Urban	3.499	3.341	3.499	4.528

SI No.	Zone	Received at Circle (In MU)	Received at Division (In MU)	Received at Sub-division (In MU)	Name of the Station	Feeder Code/ID	Feeder Name	Type of Feeder (Urban/Mixed/ Industrial/Agri cultural/Rural)	Received at Feeder (Final in MU)	Feeder Consumption (In MU)	Final Net Export at Feeder Level (In MU)	T&D losses
647	Vijayawada	VIJAYAWADA	VIJAYAWADA	VIJAYAWADA C AND O	SKEWBRIDGE	301422440204	11KV SAI NAGAR	Urban	2.853	2.740	2.853	3.954
648	Vijayawada	VIJAYAWADA	VIJAYAWADA	VIJAYAWADA C AND O	SKEWBRIDGE	301422440205	11KV KALA NAGAR	Urban	1.635	1.567	1.635	4.137
649	Vijayawada	VIJAYAWADA	VIJAYAWADA	VIJAYAWADA C AND O	SKEWBRIDGE	301422440206	11KV GIRLS HIGH SCHOOL	Urban	0.930	0.899	0.930	3.384
650	Vijayawada	VIJAYAWADA	GUNADALA	GUNADALA	GANNAVARAM	301511140101	11KV Gannavaram Town	Urban	17.933	17.184	17.933	4.176
651	Vijayawada	VIJAYAWADA	GUNADALA	GUNADALA	GANNAVARAM	301511140102	11KV ROY NAGAR	Urban	3.598	3.399	3.598	5.520
652	Vijayawada	VIJAYAWADA	GUNADALA	GUNADALA	GANNAVARAM	301511140103	11KV R T C Bustand Roy Nagar	Urban	12.936	12.224	12.936	5.508
653	Vijayawada	VIJAYAWADA	GUNADALA	GUNADALA	GANNAVARAM	301511140104	11KV Srinivasa Hatcheries	Urban	4.591	4.324	4.591	5.798
654	Vijayawada	VIJAYAWADA	GUNADALA	GUNADALA	GANNAVARAM	301511140105	11KV Chinnaoutpally	Mixed	3.347	3.170	3.347	5.311
655	Vijayawada	VIJAYAWADA	GUNADALA	GUNADALA	ENIKEPADU	301511140201	11KV KKR	Urban	2.722	2.668	2.722	2.005
656	Vijayawada	VIJAYAWADA	GUNADALA	GUNADALA	ENIKEPADU	301511140202	11KV Gudavalli	Urban	1.397	1.439	1.397	-3.013
657	Vijayawada	VIJAYAWADA	GUNADALA	GUNADALA	ENIKEPADU	301511140203	11KV Enadu	Urban	3.983	3.895	3.983	2.201
658	Vijayawada	VIJAYAWADA	GUNADALA	GUNADALA	ENIKEPADU	301511140204	11KV Zakkula Nekkalam	Mixed	0.638	0.611	0.638	4.260
659	Vijayawada	VIJAYAWADA	GUNADALA	GUNADALA	GANNAVARAM	301511140301	11KV TEMPALLI METLAPALLI	Mixed	3.342	3.161	3.342	5.431
660	Vijayawada	VIJAYAWADA	GUNADALA	GUNADALA	GANNAVARAM	301511140302	11KV VEERAPANENI GUDEM TOWN	Urban	1.862	1.769	1.862	4.991
661	Vijayawada	VIJAYAWADA	GUNADALA	GUNADALA	GANNAVARAM	301511140303	11KV CHIKKAVARAM AGL	Mixed	4.429	4.163	4.429	6.018
662	Vijayawada	VIJAYAWADA	GUNADALA	GUNADALA	GANNAVARAM	301511140304	11KV V P GUDEM INDUSTRIAL	Urban	2.570	2.400	2.570	6.600
663	Vijayawada	VIJAYAWADA	GUNADALA	GUNADALA	GANNAVARAM	301511140305	11KV APIIC Indl feeder	Urban	0.998	0.950	0.998	4.867
664	Vijayawada	VIJAYAWADA	GUNADALA	GUNADALA	GANNAVARAM	301511140401	11 KV KESARAPALLI TOWN	Urban	8.888	8.539	8.888	3.926
665	Vijayawada	VIJAYAWADA	GUNADALA	GUNADALA	GANNAVARAM	301511140402	11KV AGL	Mixed	3.197	3.056	3.197	4.412
666	Vijayawada	VIJAYAWADA	GUNADALA	GUNADALA	GANNAVARAM	301511140403	11 KV V N PURAM	Urban	2.100	1.964	2.100	6.474
667	Vijayawada	VIJAYAWADA	GUNADALA	GUNADALA	GUNADALATN	301511240101	11KV Gunadala	Urban	3.387	3.279	3.387	3.185
668	Vijayawada	VIJAYAWADA	GUNADALA	GUNADALA	GUNADALATN	301511240102	11KV Donbosco	Urban	9.888	9.654	9.888	2.372
669	Vijayawada	VIJAYAWADA	GUNADALA	GUNADALA	GUNADALATN	301511240103	11kv store feeder	Urban	6.944	6.699	6.944	3.533
670	Vijayawada	VIJAYAWADA	GUNADALA	GUNADALA	GUNADALATN	301511240104	11KV E S I	Urban	6.438	6.279	6.438	2.462
671	Vijayawada	VIJAYAWADA	GUNADALA	GUNADALA	GUNADALATN	301511240105	11KV Currency Nagar	Urban	6.706	6.438	6.706	3.999
672	Vijayawada	VIJAYAWADA	GUNADALA	GUNADALA	GUNADALATN	301511240106	11KV Sri Ramachandra Nagar feeder	Urban	11.396	10.778	11.396	5.425
673	Vijayawada	VIJAYAWADA	GUNADALA	GUNADALA	GUNADALATN	301511240201	11KV Medical College	Urban	6.267	6.035	6.267	3.701
674	Vijayawada	VIJAYAWADA	GUNADALA	PATAMATA	RINGROAD	301511240202	11KV Vetarnary Coloy	Urban	6.718	6.528	6.718	2.832
675	Vijayawada	VIJAYAWADA	GUNADALA	GUNADALA	GUNADALATN	301511240203	11 KV Mahanadu Road feeder	Urban	6.294	5.993	6.294	4.779
676	Vijayawada	VIJAYAWADA	GUNADALA	GUNADALA	GUNADALATN	301511240204	11KV Srinagar Colony	Urban	0.444	0.423	0.444	4.785
677	Vijayawada	VIJAYAWADA	GUNADALA	GUNADALA	GUNADALATN	301511240205	11KV ARUL NAGAR	Urban	6.834	6.574	6.834	3.807
678	Vijayawada	VIJAYAWADA	GUNADALA	GUNADALA	NUNNA	301511340101	11 KV NUNNA	Urban	13.163	12.344	13.163	6.228
679	Vijayawada	VIJAYAWADA	GUNADALA	GUNADALA	NUNNA	301511340102	11KV KT Palli	Mixed	7.682	7.399	7.682	3.689
680	Vijayawada	VIJAYAWADA	GUNADALA	GUNADALA	NUNNA	301511340103	11KV Pathapadu	Urban	7.254	6.794	7.254	6.341

SI No.	Zone	Received at Circle (In MU)	Received at Division (In MU)	Received at Sub-division (In MU)	Name of the Station	Feeder Code/ID	Feeder Name	Type of Feeder (Urban/Mixed/ Industrial/Agri cultural/Rural)	Received at Feeder (Final in MU)	Feeder Consumption (In MU)	Final Net Export at Feeder Level (In MU)	T&D losses
681	Vijayawada	VIJAYAWADA	GUNADALA	GUNADALA	NUNNA	301511340104	11KV MANGO MARKET	Urban	8.527	8.054	8.527	5.537
682	Vijayawada	VIJAYAWADA	GUNADALA	GUNADALA	NUNNA	301511340201	11KV Mahila Estate	Urban	4.201	3.971	4.201	5.474
683	Vijayawada	VIJAYAWADA	GUNADALA	GUNADALA	NUNNA	301511340202	11KV R C Puram	Urban	7.314	6.831	7.314	6.606
684	Vijayawada	VIJAYAWADA	GUNADALA	GUNADALA	NUNNA	301511340203	11KV Kusalava Alcast	Industrial	1.598	1.507	1.598	5.701
685	Vijayawada	VIJAYAWADA	GUNADALA	GUNADALA	NUNNA	301511340204	11KV Surampalli	Mixed	3.034	2.834	3.034	6.596
686	Vijayawada	VIJAYAWADA	GUNADALA	GUNADALA	NUNNA	301511340205	11KV Medharapalem	Mixed	0.735	0.684	0.735	6.897
687	Vijayawada	VIJAYAWADA	GUNADALA	GUNADALA	NUNNA	301511340206	11KV MahilaEstate2	Urban	7.012	6.567	7.012	6.351
688	Vijayawada	VIJAYAWADA	GUNADALA	GUNADALA	NUNNA	301511340301	11KV Mustabad	Mixed	6.422	6.168	6.422	3.952
689	Vijayawada	VIJAYAWADA	GUNADALA	GUNADALA	NUNNA	301511340302	11KV Sowjanya mitra	Urban	1.183	1.127	1.183	4.687
690	Vijayawada	VIJAYAWADA	GUNADALA	GUNADALA	GANNAVARAM	301511340303	11KV	Mixed	2.851	2.690	2.851	5.657
691	Vijayawada	VIJAYAWADA	GUNADALA	GUNADALA	NUNNA	301511340401	11KV Jakkampudi Colony Feeder	Urban	13.606	12.995	13.606	4.488
692	Vijayawada	VIJAYAWADA	GUNADALA	GUNADALA	NUNNA	301511340402	11KV Jaganmatha Feeder	Urban	3.281	3.083	3.281	6.036
693	Vijayawada	VIJAYAWADA	GUNADALA	GUNADALA	ENIKEPADU	301511440101	11KV Enikepadu	Urban	9.546	9.373	9.546	1.808
694	Vijayawada	VIJAYAWADA	GUNADALA	GUNADALA	ENIKEPADU	301511440102	11KV Pallavi	Urban	10.311	10.130	10.311	1.750
695	Vijayawada	VIJAYAWADA	GUNADALA	GUNADALA	ENIKEPADU	301511440103	11KV SER FEEDER	Urban	5.546	5.481	5.546	1.178
696	Vijayawada	VIJAYAWADA	GUNADALA	GUNADALA	ENIKEPADU	301511440104	11KV P S Padu	Urban	12.200	11.934	12.200	2.179
697	Vijayawada	VIJAYAWADA	GUNADALA	GUNADALA	ENIKEPADU	301511440201	11KV Incap	Urban	4.591	4.448	4.591	3.115
698	Vijayawada	VIJAYAWADA	GUNADALA	GUNADALA	ENIKEPADU	301511440202	11KV DONE ATUKUR FEEDER	Urban	1.121	1.015	1.121	9.470
699	Vijayawada	VIJAYAWADA	GUNADALA	GUNADALA	ENIKEPADU	301511440203	11KV CHASIS DONKA FEEDER	Agriculture	1.050	1.049	1.050	0.015
700	Vijayawada	VIJAYAWADA	GUNADALA	GUNADALA	ENIKEPADU	301511440204	11KV Nidamanuru	Urban	8.671	8.503	8.671	1.943
701	Vijayawada	VIJAYAWADA	GUNADALA	GUNADALA	ENIKEPADU	301511440205	11KV RAMA NAGAR FEEDER	Urban	5.551	5.330	5.551	3.972
702	Vijayawada	VIJAYAWADA	GUNADALA	GUNADALA	ENIKEPADU	301511440301	11KV SAI BABA TEMPLE	Urban	8.408	8.281	8.408	1.502
703	Vijayawada	VIJAYAWADA	GUNADALA	GUNADALA	ENIKEPADU	301511440302	11KV BALLEMVARI STREET	Urban	4.110	4.039	4.110	1.737
704	Vijayawada	VIJAYAWADA	GUNADALA	GUNADALA	ENIKEPADU	301511440303	11KV RAJULA BAZAR	Urban	9.357	9.179	9.357	1.901
705	Vijayawada	VIJAYAWADA	GUNADALA	GUNADALA	ENIKEPADU	301511440304	11KV Hanumana Nagar	Urban	8.061	7.858	8.061	2.515
706	Vijayawada	VIJAYAWADA	GUNADALA	GUNADALA	ENIKEPADU	301511440305	11KV SYNDICATE BANK COLONY	Urban	7.522	7.326	7.522	2.603
707	Vijayawada	VIJAYAWADA	GUNADALA	KANURU	KANURU	301521140101	11KV Nagarjuna Feeder	Urban	10.863	10.504	10.863	3.311
708	Vijayawada	VIJAYAWADA	GUNADALA	KANURU	KANURU	301521140102	11KV Bhagya Nagar	Urban	9.830	9.604	9.830	2.305
709	Vijayawada	VIJAYAWADA	GUNADALA	KANURU	KANURU	301521140103	11KV Jrd-1	Urban	7.930	7.605	7.930	4.098
710	Vijayawada	VIJAYAWADA	GUNADALA	KANURU	KANURU	301521140104	11KV Kanuru	Urban	8.292	8.052	8.292	2.893
711	Vijayawada	VIJAYAWADA	GUNADALA	KANURU	KANURU	301521140105	11KV Rama Tulasi Nagar	Urban	3.023	2.905	3.023	3.895
712	Vijayawada	VIJAYAWADA	GUNADALA	KANURU	YENAMALAKUDURU	301521140201	11 KV Canal Bank Feeder	Urban	5.575	5.393	5.575	3.269
713	Vijayawada	VIJAYAWADA	GUNADALA	KANURU	YENAMALAKUDURU	301521140202	11 KV Donka Road Feeder	Urban	12.138	11.435	12.138	5.795
714	Vijayawada	VIJAYAWADA	GUNADALA	KANURU	YENAMALAKUDURU	301521140203	11KV Siva Parvathi Nagar Feeder	Urban	6.214	5.854	6.214	5.793

SI No.	Zone	Received at Circle (In MU)	Received at Division (In MU)	Received at Sub-division (In MU)	Name of the Station	Feeder Code/ID	Feeder Name	Type of Feeder (Urban/Mixed/ Industrial/Agri cultural/Rural)	Received at Feeder (Final in MU)	Feeder Consumption (In MU)	Final Net Export at Feeder Level (In MU)	T&D losses
715	Vijayawada	VIJAYAWADA	GUNADALA	KANURU	YENAMALAKUDURU	301521140204	11KV Ramalingeswara Swamy Temple	Urban	13.995	13.153	13.995	6.021
716	Vijayawada	VIJAYAWADA	GUNADALA	KANURU	KANURU	301521140501	11KV Indl Feeder	Urban	12.763	12.485	12.763	2.175
717	Vijayawada	VIJAYAWADA	GUNADALA	KANURU	KANURU	301521140502	11KV Engg Feeder	Urban	10.380	10.007	10.380	3.591
718	Vijayawada	VIJAYAWADA	GUNADALA	KANURU	KANURU	301521140503	11KV Agl Feeder	Agriculture	0.402	0.375	0.402	6.539
719	Vijayawada	VIJAYAWADA	GUNADALA	KANURU	KANURU	301521140504	11KV Kamineni	Urban	2.952	2.972	2.952	-0.687
720	Vijayawada	VIJAYAWADA	GUNADALA	KANURU	KANURU	301521140505	11KV INDL C BLOCK	Urban	0.698	0.670	0.698	3.984
721	Vijayawada	VIJAYAWADA	GUNADALA	KANURU	KANURU	301521140601	11KV Gowrsankarnagar	Urban	6.797	6.650	6.797	2.156
722	Vijayawada	VIJAYAWADA	GUNADALA	KANURU	KANURU	301521140602	11KV Muralinagar Feeder	Urban	3.243	3.161	3.243	2.521
723	Vijayawada	VIJAYAWADA	GUNADALA	KANURU	KANURU	301521140603	11KV Vinayakanagar Feeder	Urban	2.552	2.455	2.552	3.788
724	Vijayawada	VIJAYAWADA	GUNADALA	KANURU	KANURU	301521140604	11KV JRD 2	Urban	7.025	6.760	7.025	3.771
725	Vijayawada	VIJAYAWADA	GUNADALA	KANURU	KANURU	301521140701	11KV Bundar Road Feeder	Urban	10.425	10.092	10.425	3.188
726	Vijayawada	VIJAYAWADA	GUNADALA	KANURU	KANURU	301521140702	11KV Tulasi Nagar	Urban	6.413	6.196	6.413	3.377
727	Vijayawada	VIJAYAWADA	GUNADALA	KANURU	KANURU	301521140703	11KV Sanathnagar Feeder	Urban	10.360	10.072	10.360	2.782
728	Vijayawada	VIJAYAWADA	GUNADALA	KANURU	KANURU	301521140704	11KV Teachers Colony Feeder	Urban	6.117	5.901	6.117	3.526
729	Vijayawada	VIJAYAWADA	GUNADALA	KANURU	PENUMULURU	301521240101	11KV Gosala Feeder	Urban	8.616	8.067	8.616	6.374
730	Vijayawada	VIJAYAWADA	GUNADALA	KANURU	PENUMULURU	301521240103	11KV Ganguru Feeder	Urban	6.855	6.452	6.855	5.872
731	Vijayawada	VIJAYAWADA	GUNADALA	KANURU	PENUMULURU	301521240104	11KV Penamaluru Feeder	Urban	10.526	10.114	10.526	3.911
732	Vijayawada	VIJAYAWADA	GUNADALA	KANURU	PENUMULURU	301521240105	11KV AP Foundry Feeder	Urban	1.922	1.819	1.922	5.347
733	Vijayawada	VIJAYAWADA	GUNADALA	KANURU	PENUMULURU	301521240106	11KV Vanukuru Feeder	Agriculture	2.508	2.265	2.508	9.693
734	Vijayawada	VIJAYAWADA	GUNADALA	KANURU	PENUMULURU	301521240107	11KV Chodavaram feeder	Agriculture	1.134	1.031	1.134	9.138
735	Vijayawada	VIJAYAWADA	GUNADALA	KANURU	PENUMULURU	301521240108	11KV SriHari Garden Feeder	Urban	5.235	5.012	5.235	4.249
736	Vijayawada	VIJAYAWADA	GUNADALA	KANURU	PENUMULURU	301521240201	11KV Poranki Feeder	Urban	13.405	12.576	13.405	6.180
737	Vijayawada	VIJAYAWADA	GUNADALA	KANURU	PENUMULURU	301521240202	11KV Siddhartha Feeder	Urban	15.613	14.673	15.613	6.019
738	Vijayawada	VIJAYAWADA	GUNADALA	KANURU	PENUMULURU	301521240203	11KV Poranki Agl Feeder	Agriculture	1.109	1.024	1.109	7.670
739	Vijayawada	VIJAYAWADA	GUNADALA	KANURU	PENUMULURU	301521240204	11KV Salipeta feeder	Urban	7.401	7.046	7.401	4.799
740	Vijayawada	VIJAYAWADA	GUNADALA	KANURU	PENUMULURU	301521240205	11KV Mahalaxmi feeder	Urban	11.848	11.247	11.848	5.074
741	Vijayawada	VIJAYAWADA	GUNADALA	KANURU	KANKIPADU	301521340101	11KV Kankipadu town -(INDL)	Urban	5.469	4.982	5.469	8.893
742	Vijayawada	VIJAYAWADA	GUNADALA	KANURU	KANKIPADU	301521340102	11KV Kankipadu Town -II	Urban	10.954	10.011	10.954	8.608
743	Vijayawada	VIJAYAWADA	GUNADALA	KANURU	KANKIPADU	301521340103	11 KV Gollagudem	Mixed	2.874	2.696	2.874	6.207
744	Vijayawada	VIJAYAWADA	GUNADALA	KANURU	KANKIPADU	301521340104	11KV Kankipadu Rurals	Urban	1.854	1.703	1.854	8.132
745	Vijayawada	VIJAYAWADA	GUNADALA	KANURU	KANKIPADU	301521340201	11KV Godavarru	Mixed	3.800	3.528	3.800	7.154
746	Vijayawada	VIJAYAWADA	GUNADALA	KANURU	KANKIPADU	301521340202	11KV Madduru	Urban	1.984	1.817	1.984	8.390
747	Vijayawada	VIJAYAWADA	GUNADALA	KANURU	KANKIPADU	301521340203	11KV K S N Palen	Mixed	1.938	1.815	1.938	6.320
748	Vijayawada	VIJAYAWADA	GUNADALA	KANURU	KANKIPADU	301521340301	11KV Punadipadu,Velpuru	Mixed	2.085	1.950	2.085	6.457

SI No.	Zone	Received at Circle (In MU)	Received at Division (In MU)	Received at Sub-division (In MU)	Name of the Station	Feeder Code/ID	Feeder Name	Type of Feeder (Urban/Mixed/ Industrial/Agri cultural/Rural)	Received at Feeder (Final in MU)	Feeder Consumption (In MU)	Final Net Export at Feeder Level (In MU)	T&D losses
749	Vijayawada	VIJAYAWADA	GUNADALA	KANURU	KANKIPADU	301521340302	11KV Uppuluru	Urban	4.242	3.882	4.242	8.488
750	Vijayawada	VIJAYAWADA	GUNADALA	KANURU	KANKIPADU	301521340303	11KV Tenneru feeder	Mixed	3.498	3.269	3.498	6.552
751	Vijayawada	VIJAYAWADA	GUNADALA	KANURU	KANKIPADU	301521340304	11KV Manthena feeder	Mixed	2.374	2.194	2.374	7.561
752	Vijayawada	VIJAYAWADA	GUNADALA	KANURU	KANKIPADU	301521340401	11 KV EDUPUGALLU TOWN	Urban	3.297	3.013	3.297	8.610
753	Vijayawada	VIJAYAWADA	GUNADALA	KANURU	KANKIPADU	301521340402	11 KV EDUPUGALLU AGL	Mixed	1.730	1.608	1.730	7.076
754	Vijayawada	VIJAYAWADA	GUNADALA	KANURU	KANKIPADU	301521340403	11KV TECHNO SCHOOL	Urban	5.886	5.348	5.886	9.139
755	Vijayawada	VIJAYAWADA	GUNADALA	KANURU	KANKIPADU	301521340501	11 KV Bandar road	Urban	1.753	1.528	1.753	12.820
756	Vijayawada	VIJAYAWADA	GUNADALA	KANURU	KANKIPADU	301521340502	11 KV Neppalli	Mixed	4.497	4.205	4.497	6.509
757	Vijayawada	VIJAYAWADA	GUNADALA	KANURU	KANKIPADU	301521340503	11KV K G Lock	Mixed	2.257	2.107	2.257	6.623
758	Vijayawada	VIJAYAWADA	GUNADALA	KANURU	KANKIPADU	301521340504	11 Gudiwada	Urban	1.076	0.989	1.076	8.061
759	Vijayawada	VIJAYAWADA	GUNADALA	KANURU	KANKIPADU	301521340601	11KV GAYATHRI VIHAR	Urban	4.063	3.732	4.063	8.137
760	Vijayawada	VIJAYAWADA	GUNADALA	KANURU	KANKIPADU	301521340602	11KV PRODDUTURU	Mixed	2.405	2.284	2.405	5.052
761	Vijayawada	VIJAYAWADA	GUNADALA	KANURU	KANKIPADU	301521340603	11KV CH V PALEM	Mixed	3.841	3.586	3.841	6.640
762	Vijayawada	VIJAYAWADA	GUNADALA	KANURU	KANKIPADU	301521340604	11KV LOCK ROAD	Mixed	0.402	0.378	0.402	5.896
763	Vijayawada	VIJAYAWADA	GUNADALA	KANURU	YENAMALAKUDURU	301521440101	11KV TADIGADAPA	Urban	12.539	11.933	12.539	4.833
764	Vijayawada	VIJAYAWADA	GUNADALA	KANURU	YENAMALAKUDURU	301521440102	11KV Quality feeder	Urban	5.338	5.222	5.338	2.167
765	Vijayawada	VIJAYAWADA	GUNADALA	KANURU	YENAMALAKUDURU	301521440103	11KV PEDAPULIPAKA AGL	Agriculture	2.396	2.228	2.396	6.992
766	Vijayawada	VIJAYAWADA	GUNADALA	KANURU	YENAMALAKUDURU	301521440104	11KV Padmaja nagar Colony Feeder	Urban	11.988	11.217	11.988	6.424
767	Vijayawada	VIJAYAWADA	GUNADALA	PATAMATA	AUTO NAGAR-VJA	301522140101	11KV APIIC	Urban	4.360	4.251	4.360	2.493
768	Vijayawada	VIJAYAWADA	GUNADALA	PATAMATA	AUTO NAGAR-VJA	301522140102	11KV Auto Nagar-II	Urban	7.969	7.775	7.969	2.432
769	Vijayawada	VIJAYAWADA	GUNADALA	PATAMATA	AUTO NAGAR-VJA	301522140103	11KV Auto Nagar-I	Urban	5.329	5.150	5.329	3.361
770	Vijayawada	VIJAYAWADA	GUNADALA	PATAMATA	AUTO NAGAR-VJA	301522140104	11KV100 feet road	Urban	1.503	1.466	1.503	2.483
771	Vijayawada	VIJAYAWADA	GUNADALA	PATAMATA	AUTO NAGAR-VJA	301522140105	11kv High School Road	Urban	3.804	3.687	3.804	3.068
772	Vijayawada	VIJAYAWADA	GUNADALA	PATAMATA	AUTO NAGAR-VJA	301522140106	11kv R R Gardens	Urban	9.214	8.905	9.214	3.360
773	Vijayawada	VIJAYAWADA	GUNADALA	PATAMATA	AUTO NAGAR-VJA	301522140107	11kv Ganapathi Ashramam Feeder	Urban	3.775	3.663	3.775	2.968
774	Vijayawada	VIJAYAWADA	GUNADALA	PATAMATA	AUTO NAGAR-VJA	301522140108	11kv Kakatiya Bazar	Urban	8.716	8.469	8.716	2.832
775	Vijayawada	VIJAYAWADA	GUNADALA	PATAMATA	AUTO NAGAR-VJA	301522140201	11KVIndl Estate	Urban	1.207	1.173	1.207	2.800
776	Vijayawada	VIJAYAWADA	GUNADALA	PATAMATA	AUTO NAGAR-VJA	301522140202	11KV IALA	Urban	0.818	0.796	0.818	2.659
777	Vijayawada	VIJAYAWADA	GUNADALA	PATAMATA	AUTO NAGAR-VJA	301522140203	11KVLiners India	Urban	0.158	0.155	0.158	2.373
778	Vijayawada	VIJAYAWADA	GUNADALA	PATAMATA	AUTO NAGAR-VJA	301522140204	11KV CPWD	Urban	5.380	5.275	5.380	1.963
779	Vijayawada	VIJAYAWADA	GUNADALA	KANURU	KANURU	301522140205	11KVAutonagar Bus stand	Urban	5.285	5.093	5.285	3.633
780	Vijayawada	VIJAYAWADA	GUNADALA	PATAMATA	PATAMATA	301522140206	11KVChowdary peta	Urban	6.929	6.654	6.929	3.968
781	Vijayawada	VIJAYAWADA	GUNADALA	PATAMATA	RINGROAD	301522240104	11KV BENZ CIRCLE	Urban	6.608	6.482	6.608	1.921
782	Vijayawada	VIJAYAWADA	GUNADALA	PATAMATA	RINGROAD	301522240105	11KV ITI ROAD	Urban	1.270	1.236	1.270	2.686

SI No.	Zone	Received at Circle (In MU)	Received at Division (In MU)	Received at Sub-division (In MU)	Name of the Station	Feeder Code/ID	Feeder Name	Type of Feeder (Urban/Mixed/ Industrial/Agri cultural/Rural)	Received at Feeder (Final in MU)	Feeder Consumption (In MU)	Final Net Export at Feeder Level (In MU)	T&D losses
783	Vijayawada	VIJAYAWADA	GUNADALA	PATAMATA	RINGROAD	301522240106	11KV CHRISTHURAJAPURAM	Urban	5.380	5.270	5.380	2.036
784	Vijayawada	VIJAYAWADA	GUNADALA	PATAMATA	RINGROAD	301522240107	11KV JAYAPRAKASHNAGAR	Urban	10.638	10.438	10.638	1.878
785	Vijayawada	VIJAYAWADA	GUNADALA	PATAMATA	RINGROAD	301522240109	11KV LAYOLA GARDEN	Urban	7.366	7.145	7.366	3.006
786	Vijayawada	VIJAYAWADA	GUNADALA	PATAMATA	RINGROAD	301522240110	11KV STPI	Urban	2.894	2.825	2.894	2.400
787	Vijayawada	VIJAYAWADA	GUNADALA	PATAMATA	RINGROAD	301522240111	11KV SAINAGAR	Urban	1.306	1.277	1.306	2.173
788	Vijayawada	VIJAYAWADA	GUNADALA	PATAMATA	RINGROAD	301522240112	11KV RTC COLONY	Urban	8.601	8.370	8.601	2.684
789	Vijayawada	VIJAYAWADA	GUNADALA	PATAMATA	RINGROAD	301522240201	11KV SUBBA RAO COLONY FEEDER	Urban	10.087	9.796	10.087	2.881
790	Vijayawada	VIJAYAWADA	GUNADALA	PATAMATA	RINGROAD	301522240202	11KV BHARATINAGAR MAINROAD FE	Urban	8.260	8.069	8.260	2.320
791	Vijayawada	VIJAYAWADA	GUNADALA	PATAMATA	RINGROAD	301522240203	11KV SNB COLONY WATER TANK RD	Urban	9.385	9.136	9.385	2.652
792	Vijayawada	VIJAYAWADA	GUNADALA	PATAMATA	RINGROAD	301522240204	11KV OMKAR KALYANAMANDAPAM	Urban	2.960	2.866	2.960	3.194
793	Vijayawada	VIJAYAWADA	GUNADALA	PATAMATA	AUTO NAGAR-VJA	301522240205	11KV Autonagar III	Urban	2.748	2.693	2.748	1.968
794	Vijayawada	VIJAYAWADA	GUNADALA	PATAMATA	AUTO NAGAR-VJA	301522240206	11kv Vijaya Lakshmi Feeder	Urban	5.763	5.585	5.763	3.084
795	Vijayawada	VIJAYAWADA	GUNADALA	PATAMATA	RINGROAD	301522240301	11KV SIDDARHANAGAR	Urban	6.120	5.999	6.120	1.973
796	Vijayawada	VIJAYAWADA	GUNADALA	PATAMATA	RINGROAD	301522240302	11KV TICKLE ROAD FEEDER	Urban	7.949	7.777	7.949	2.161
797	Vijayawada	VIJAYAWADA	GUNADALA	PATAMATA	RINGROAD	301522240303	11KV 5TH ROUTE FEEDER	Urban	4.329	4.250	4.329	1.830
798	Vijayawada	VIJAYAWADA	GUNADALA	PATAMATA	RINGROAD	301522240304	11KV GEV PROJECTS FEEDER	Urban	2.074	2.045	2.074	1.402
799	Vijayawada	VIJAYAWADA	GUNADALA	PATAMATA	RINGROAD	301522240305	11KV KALANAGAR FEEDER	Urban	9.515	9.232	9.515	2.975
800	Vijayawada	VIJAYAWADA	GUNADALA	PATAMATA	RINGROAD	301522240306	11KV GAYATHRINAGAR FEEDER	Urban	3.877	3.767	3.877	2.818
801	Vijayawada	VIJAYAWADA	GUNADALA	PATAMATA	PATAMATA	301522340101	11KV NSM	Urban	8.289	7.977	8.289	3.754
802	Vijayawada	VIJAYAWADA	GUNADALA	PATAMATA	PATAMATA	301522340102	11KV Patamata	Urban	10.034	9.796	10.034	2.370
803	Vijayawada	VIJAYAWADA	VIJAYAWADA	VIJAYAWADA C AND O	SKEWBRIDGE	301522340103	11KV KRISHNAVENI ROAD	Urban	4.185	3.932	4.185	6.047
804	Vijayawada	VIJAYAWADA	GUNADALA	PATAMATA	PATAMATA	301522340104	11KV NTR Circle	Urban	4.823	4.623	4.823	4.143
805	Vijayawada	VIJAYAWADA	GUNADALA	PATAMATA	PATAMATA	301522340201	11KV treasury employees colony	Urban	5.506	5.291	5.506	3.913
806	Vijayawada	VIJAYAWADA	GUNADALA	PATAMATA	PATAMATA	301522340202	11KV AYYAPA NAGAR	Urban	4.865	4.660	4.865	4.217
807	Vijayawada	VIJAYAWADA	GUNADALA	PATAMATA	PATAMATA	301522340203	11KV JD NAGAR	Urban	7.213	6.926	7.213	3.989
808	Vijayawada	VIJAYAWADA	GUNADALA	PATAMATA	PATAMATA	301522340204	11KV NEW RTC COLONY	Urban	3.913	3.761	3.913	3.888
809	Vijayawada	VIJAYAWADA	GUNADALA	PATAMATA	PATAMATA	301522340205	11KV Mega Town ship	Urban	4.150	3.986	4.150	3.959
810	Vijayawada	VIJAYAWADA	NUZVIDU	NUZVIDU RURAL	ADAVINEKKALAM	301611140101	11KV Kusalava	Industrial	3.123	3.725	3.123	-19.255
811	Vijayawada	VIJAYAWADA	NUZVIDU	NUZVIDU RURAL	ADAVINEKKALAM	301611140102	11KV Adavinekkalam	Mixed	1.705	1.584	1.705	7.085
812	Vijayawada	VIJAYAWADA	NUZVIDU	NUZVIDU RURAL	ADAVINEKKALAM	301611140103	11KV Adavinekkalam Town	Urban	5.045	4.523	5.045	10.347
813	Vijayawada	VIJAYAWADA	NUZVIDU	NUZVIDU RURAL	ADAVINEKKALAM	301611140104	11KV Pothavarapadu	Mixed	5.753	5.265	5.753	8.497
814	Vijayawada	VIJAYAWADA	NUZVIDU	NUZVIDU RURAL	AGIRIPALLI	301611140201	11KV Agiripalli Town-1	Urban	7.698	7.369	7.698	4.272
815	Vijayawada	VIJAYAWADA	NUZVIDU	NUZVIDU RURAL	AGIRIPALLI	301611140202	11KV Thotapalli	Mixed	4.078	3.892	4.078	4.554
816	Vijayawada	VIJAYAWADA	NUZVIDU	NUZVIDU RURAL	AGIRIPALLI	301611140203	11 KV Choppametla	Mixed	2.428	2.335	2.428	3.838

SI No.	Zone	Received at Circle (In MU)	Received at Division (In MU)	Received at Sub-division (In MU)	Name of the Station	Feeder Code/ID	Feeder Name	Type of Feeder (Urban/Mixed/ Industrial/Agri cultural/Rural)	Received at Feeder (Final in MU)	Feeder Consumption (In MU)	Final Net Export at Feeder Level (In MU)	T&D losses
817	Vijayawada	VIJAYAWADA	NUZVIDU	NUZVIDU RURAL	AGIRIPALLI	301611140204	11KV vadlaman	Mixed	2.950	2.779	2.950	5.800
818	Vijayawada	VIJAYAWADA	NUZVIDU	NUZVIDU RURAL	AGIRIPALLI	301611140205	11KV Agiripalli Town- 2	Urban	1.194	1.155	1.194	3.235
819	Vijayawada	VIJAYAWADA	NUZVIDU	NUZVIDU RURAL	AGIRIPALLI	301611140206	11KV AMMAVARIGUDEM	Mixed	0.692	0.519	0.692	25.109
820	Vijayawada	VIJAYAWADA	NUZVIDU	NUZVIDU RURAL	AGIRIPALLI	301611140301	11KV Edulagudem Town	Urban	1.680	1.592	1.680	5.223
821	Vijayawada	VIJAYAWADA	NUZVIDU	NUZVIDU RURAL	AGIRIPALLI	301611140302	11KV Suravaram	Mixed	6.312	5.918	6.312	6.236
822	Vijayawada	VIJAYAWADA	NUZVIDU	NUZVIDU RURAL	AGIRIPALLI	301611140303	11KV Edulagudem Rural	Mixed	3.378	3.166	3.378	6.297
823	Vijayawada	VIJAYAWADA	NUZVIDU	NUZVIDU RURAL	RAMANAKKAPET	301611240101	11KV Chekkapli Diwanam	Mixed	4.873	4.286	4.873	12.050
824	Vijayawada	VIJAYAWADA	NUZVIDU	NUZVIDU RURAL	RAMANAKKAPET	301611240102	11KV Chekkapalli Agl	Mixed	2.563	2.329	2.563	9.126
825	Vijayawada	VIJAYAWADA	NUZVIDU	NUZVIDU RURAL	RAMANAKKAPET	301611240103	11KV Chekkapalli rural	Mixed	3.968	3.560	3.968	10.282
826	Vijayawada	VIJAYAWADA	NUZVIDU	NUZVIDU RURAL	RAMANAKKAPET	301611240104	11 KV Chekkapalli Town	Urban	1.603	1.465	1.603	8.569
827	Vijayawada	VIJAYAWADA	NUZVIDU	NUZVIDU RURAL	RAMANAKKAPET	301611240201	11KV Ellapuram feeder	Mixed	3.813	3.502	3.813	8.166
828	Vijayawada	VIJAYAWADA	NUZVIDU	NUZVIDU RURAL	RAMANAKKAPET	301611240202	11KV Gullapudi	Mixed	2.960	2.756	2.960	6.877
829	Vijayawada	VIJAYAWADA	NUZVIDU	NUZVIDU RURAL	RAMANAKKAPET	301611240203	11 KV Gudipadu	Mixed	3.695	3.269	3.695	11.526
830	Vijayawada	VIJAYAWADA	NUZVIDU	NUZVIDU RURAL	RAMANAKKAPET	301611240204	11KV Gudipadu Agl	Agriculture	1.388	1.234	1.388	11.128
831	Vijayawada	VIJAYAWADA	NUZVIDU	NUZVIDU RURAL	RAMANAKKAPET	301611240301	11KV Ramanakkapet	Mixed	4.291	3.981	4.291	7.233
832	Vijayawada	VIJAYAWADA	NUZVIDU	NUZVIDU RURAL	RAMANAKKAPET	301611240302	11KV Ramanakkapeta Agl 1	Agriculture	2.895	2.615	2.895	9.673
833	Vijayawada	VIJAYAWADA	NUZVIDU	NUZVIDU RURAL	RAMANAKKAPET	301611240303	11KV HT feeder	Industrial	7.704	7.722	7.704	-0.233
834	Vijayawada	VIJAYAWADA	NUZVIDU	NUZVIDU RURAL	RAMANAKKAPET	301611240304	11KV Ramanakapet Agl-2	Agriculture	1.436	1.304	1.436	9.204
835	Vijayawada	VIJAYAWADA	NUZVIDU	NUZVIDU RURAL	RAMANAKKAPET	301611240305	11KV Surepalli	Mixed	3.017	2.779	3.017	7.892
836	Vijayawada	VIJAYAWADA	NUZVIDU	NUZVIDU RURAL	RAMANAKKAPET	301611240306	11 KV A K Gudem	Mixed	5.418	4.796	5.418	11.490
837	Vijayawada	VIJAYAWADA	NUZVIDU	NUZVIDU RURAL	RAMANAKKAPET	301611240401	11KV Basavarapadu	Mixed	3.634	3.148	3.634	13.369
838	Vijayawada	VIJAYAWADA	NUZVIDU	NUZVIDU RURAL	RAMANAKKAPET	301611240402	11 KV LOPUDI	Mixed	2.963	2.774	2.963	6.356
839	Vijayawada	VIJAYAWADA	NUZVIDU	NUZVIDU RURAL	RAMANAKKAPET	301611240403	11KV Surepalli Rural	Mixed	1.297	1.111	1.297	14.357
840	Vijayawada	VIJAYAWADA	NUZVIDU	NUZVIDU RURAL	ADAVINEKKALAM	301611340101	11KV Edara Town	Urban	0.746	0.721	0.746	3.434
841	Vijayawada	VIJAYAWADA	NUZVIDU	NUZVIDU RURAL	ADAVINEKKALAM	301611340102	11KV Sobhana Puram	Mixed	4.146	3.634	4.146	12.349
842	Vijayawada	VIJAYAWADA	NUZVIDU	NUZVIDU RURAL	ADAVINEKKALAM	301611340103	11KV Edara Rural feeder	Mixed	5.199	4.745	5.199	8.727
843	Vijayawada	VIJAYAWADA	NUZVIDU	NUZVIDU RURAL	ADAVINEKKALAM	301611340104	11KV Kotha Edara Feeder	Mixed	2.149	1.674	2.149	22.115
844	Vijayawada	VIJAYAWADA	NUZVIDU	NUZVIDU RURAL	MUSUNURU	301611440101	11KV Katrenipadu AGL-I	Mixed	3.746	3.394	3.746	9.387
845	Vijayawada	VIJAYAWADA	NUZVIDU	NUZVIDU RURAL	MUSUNURU	301611440102	11KV Katrenipadu Village feeder	Mixed	4.184	3.736	4.184	10.710
846	Vijayawada	VIJAYAWADA	NUZVIDU	NUZVIDU RURAL	MUSUNURU	301611440103	11KV Katrenipadu RWS feeder	Rural	1.160	1.088	1.160	6.221
847	Vijayawada	VIJAYAWADA	NUZVIDU	NUZVIDU RURAL	MUSUNURU	301611440104	11KV Katrenipadu AGL-II	Mixed	3.304	2.930	3.304	11.326
848	Vijayawada	VIJAYAWADA	NUZVIDU	NUZVIDU TOWN	MEERJAPURAM	301611440201	11KV Gollapalli	Mixed	2.447	2.323	2.447	5.081
849	Vijayawada	VIJAYAWADA	NUZVIDU	NUZVIDU TOWN	MEERJAPURAM	301611440202	11KV INDIRA	Urban	7.824	7.410	7.824	5.287
850	Vijayawada	VIJAYAWADA	NUZVIDU	NUZVIDU TOWN	MEERJAPURAM	301611440203	11KV Devaragunta	Mixed	6.336	5.870	6.336	7.363

SI No.	Zone	Received at Circle (In MU)	Received at Division (In MU)	Received at Sub-division (In MU)	Name of the Station	Feeder Code/ID	Feeder Name	Type of Feeder (Urban/Mixed/ Industrial/Agri cultural/Rural)	Received at Feeder (Final in MU)	Feeder Consumption (In MU)	Final Net Export at Feeder Level (In MU)	T&D losses
851	Vijayawada	VIJAYAWADA	NUZVIDU	NUZVIDU TOWN	MEERJAPURAM	301611440204	11KV Morsapudi	Mixed	5.046	4.597	5.046	8.889
852	Vijayawada	VIJAYAWADA	NUZVIDU	NUZVIDU TOWN	MEERJAPURAM	301611440205	11KV Raghunadha Swamy	Mixed	5.582	5.238	5.582	6.172
853	Vijayawada	VIJAYAWADA	NUZVIDU	NUZVIDU RURAL	MUSUNURU	301611440301	11KV Musunuru AGL Feeder	Mixed	6.114	5.264	6.114	13.903
854	Vijayawada	VIJAYAWADA	NUZVIDU	NUZVIDU RURAL	MUSUNURU	301611440302	11KV Gogulampadu-1 Feeder	Mixed	1.386	1.348	1.386	2.745
855	Vijayawada	VIJAYAWADA	NUZVIDU	NUZVIDU RURAL	MUSUNURU	301611440303	11 KV Chintalavalli AGL Feeder	Mixed	3.291	2.987	3.291	9.219
856	Vijayawada	VIJAYAWADA	NUZVIDU	NUZVIDU RURAL	MUSUNURU	301611440304	11KV Korla Gunta	Mixed	5.842	5.426	5.842	7.113
857	Vijayawada	VIJAYAWADA	NUZVIDU	NUZVIDU RURAL	MUSUNURU	301611440305	11KV Musunuru 24hrs feeder	Industrial	0.444	0.426	0.444	3.961
858	Vijayawada	VIJAYAWADA	NUZVIDU	NUZVIDU RURAL	MUSUNURU	301611440306	11 KV Simhadri Puram	Mixed	4.054	3.762	4.054	7.207
859	Vijayawada	VIJAYAWADA	NUZVIDU	NUZVIDU RURAL	MUSUNURU	301611440307	11KV Gogulampadu -2	Mixed	2.624	2.466	2.624	6.019
860	Vijayawada	VIJAYAWADA	NUZVIDU	NUZVIDU RURAL	MUSUNURU	301611440401	11KV Chillaboinapalli Village	Urban	3.928	3.448	3.928	12.200
861	Vijayawada	VIJAYAWADA	NUZVIDU	NUZVIDU RURAL	MUSUNURU	301611440402	11KV Chillaboinapalli AGL Feeder	Mixed	3.343	3.160	3.343	5.462
862	Vijayawada	VIJAYAWADA	NUZVIDU	NUZVIDU RURAL	MUSUNURU	301611440403	11KV Chillaboinapalli 24 hrs Feeder	Industrial	0.744	0.714	0.744	4.028
863	Vijayawada	VIJAYAWADA	NUZVIDU	NUZVIDU TOWN	NUZVID TOWN	301612140101	11KV Local/Nuzvid-3	Urban	5.184	5.007	5.184	3.405
864	Vijayawada	VIJAYAWADA	NUZVIDU	NUZVIDU TOWN	NUZVID TOWN	301612140102	11KV Local/Nuzvid-1	Urban	9.434	9.110	9.434	3.443
865	Vijayawada	VIJAYAWADA	NUZVIDU	NUZVIDU TOWN	NUZVID TOWN	301612140103	11KV AUTO NAGAR	Urban	0.667	0.645	0.667	3.294
866	Vijayawada	VIJAYAWADA	NUZVIDU	NUZVIDU TOWN	MEERJAPURAM	301612140105	11KV Tukkuluru	Mixed	3.743	3.502	3.743	6.432
867	Vijayawada	VIJAYAWADA	NUZVIDU	NUZVIDU TOWN	MEERJAPURAM	301612140106	11KV Jangamgudem	Mixed	5.171	4.762	5.171	7.916
868	Vijayawada	VIJAYAWADA	NUZVIDU	NUZVIDU TOWN	NUZVID TOWN	301612140108	11KV NUZVID-TOWN-II	Industrial	5.063	4.891	5.063	3.391
869	Vijayawada	VIJAYAWADA	NUZVIDU	NUZVIDU TOWN	NUZVID TOWN	301612140201	11KV Krishnawater Works	Urban	8.523	8.207	8.523	3.708
870	Vijayawada	VIJAYAWADA	NUZVIDU	NUZVIDU TOWN	NUZVID RURALS	301612140202	11KV Battulavarigudem	Mixed	7.001	6.238	7.001	10.892
871	Vijayawada	VIJAYAWADA	NUZVIDU	NUZVIDU TOWN	NUZVID TOWN	301612140203	11KV Station Thota	Urban	2.603	2.509	2.603	3.593
872	Vijayawada	VIJAYAWADA	NUZVIDU	NUZVIDU TOWN	NUZVID TOWN	301612140204	11KV Goduguvari Gudem	Mixed	0.869	0.706	0.869	18.818
873	Vijayawada	VIJAYAWADA	NUZVIDU	NUZVIDU TOWN	NUZVID TOWN	301612140301	11KV Krishnareddy Colony	Urban	0.662	0.638	0.662	3.622
874	Vijayawada	VIJAYAWADA	NUZVIDU	NUZVIDU TOWN	NUZVID RURALS	301612140302	11KV Borvancha	Mixed	5.108	4.547	5.108	10.980
875	Vijayawada	VIJAYAWADA	NUZVIDU	NUZVIDU TOWN	NUZVID TOWN	301612140303	11KV N T R Colony	Urban	1.944	1.881	1.944	3.255
876	Vijayawada	VIJAYAWADA	NUZVIDU	NUZVIDU TOWN	NUZVID TOWN	301612140304	11KV R T C Bus stand	Urban	10.060	9.726	10.060	3.325
877	Vijayawada	VIJAYAWADA	NUZVIDU	NUZVIDU TOWN	NUZVID RURALS	301612140305	11KV BAPUNAGAR	Mixed	1.124	1.055	1.124	6.180
878	Vijayawada	VIJAYAWADA	NUZVIDU	NUZVIDU TOWN	NUZVID RURALS	301612240101	11KV Nandini (HT)	Industrial	4.111	4.127	4.111	-0.387
879	Vijayawada	VIJAYAWADA	NUZVIDU	NUZVIDU TOWN	NUZVID RURALS	301612240102	11KV Annavaram Village	Urban	4.094	4.053	4.094	1.011
880	Vijayawada	VIJAYAWADA	NUZVIDU	NUZVIDU TOWN	NUZVID RURALS	301612240103	11KV Digavalli	Mixed	4.350	3.821	4.350	12.173
881	Vijayawada	VIJAYAWADA	NUZVIDU	NUZVIDU TOWN	NUZVID RURALS	301612240104	11KV Annavarm-Mukkollupadu	Mixed	2.721	2.478	2.721	8.938
882	Vijayawada	VIJAYAWADA	NUZVIDU	NUZVIDU TOWN	NUZVID RURALS	301612240105	11KV Yanamadala	Mixed	0.830	0.766	0.830	7.660
883	Vijayawada	VIJAYAWADA	NUZVIDU	NUZVIDU TOWN	NUZVID RURALS	301612240106	11KV Venkatayapalem	Mixed	5.632	4.910	5.632	12.831
884	Vijayawada	VIJAYAWADA	NUZVIDU	NUZVIDU RURAL	MUSUNURU	301612240201	11KV Gopavaram	Urban	2.201	2.095	2.201	4.821

SI No.	Zone	Received at Circle (In MU)	Received at Division (In MU)	Received at Sub-division (In MU)	Name of the Station	Feeder Code/ID	Feeder Name	Type of Feeder (Urban/Mixed/ Industrial/Agri cultural/Rural)	Received at Feeder (Final in MU)	Feeder Consumption (In MU)	Final Net Export at Feeder Level (In MU)	T&D losses
885	Vijayawada	VIJAYAWADA	NUZVIDU	NUZVIDU RURAL	MUSUNURU	301612240202	11KV Balaramgardens	Mixed	2.184	1.987	2.184	9.036
886	Vijayawada	VIJAYAWADA	NUZVIDU	NUZVIDU RURAL	MUSUNURU	301612240203	11KV Gopavaram Agl1	Mixed	2.523	2.296	2.523	8.979
887	Vijayawada	VIJAYAWADA	NUZVIDU	NUZVIDU RURAL	MUSUNURU	301612240204	11KV Gopavaram Agl 2	Mixed	3.705	3.371	3.705	9.013
888	Vijayawada	VIJAYAWADA	NUZVIDU	NUZVIDU RURAL	AGIRIPALLI	301612240301	11 KV A SAGARAM	Mixed	5.790	5.482	5.790	5.327
889	Vijayawada	VIJAYAWADA	NUZVIDU	NUZVIDU RURAL	AGIRIPALLI	301612240302	11KV Water works	Rural	4.964	4.573	4.964	7.886
890	Vijayawada	VIJAYAWADA	NUZVIDU	NUZVIDU TOWN	MEERJAPURAM	301612240303	11KV Polasanapalli	Mixed	4.015	3.810	4.015	5.118
891	Vijayawada	VIJAYAWADA	NUZVIDU	NUZVIDU RURAL	AGIRIPALLI	301612240304	11KV VATTIGUDIPADU	Mixed	2.782	2.594	2.782	6.752
892	Vijayawada	VIJAYAWADA	NUZVIDU	NUZVIDU RURAL	AGIRIPALLI	301612240305	11KV PRAKASH ARTS	Mixed	0.122	0.114	0.122	6.087
893	Vijayawada	VIJAYAWADA	NUZVIDU	NUZVIDU RURAL	MUSUNURU	301612240401	11KV Venkatapuram	Mixed	1.685	1.563	1.685	7.234
894	Vijayawada	VIJAYAWADA	NUZVIDU	NUZVIDU RURAL	MUSUNURU	301612240402	11KV Pedapativarigudem village	Mixed	3.237	3.011	3.237	6.975
895	Vijayawada	VIJAYAWADA	NUZVIDU	NUZVIDU RURAL	MUSUNURU	301612240403	11KV Velupucherla	Mixed	5.739	5.436	5.739	5.264
896	Vijayawada	VIJAYAWADA	NUZVIDU	NUZVIDU RURAL	MUSUNURU	301612240404	11KV Balive	Mixed	2.165	2.061	2.165	4.819
897	Vijayawada	VIJAYAWADA	NUZVIDU	NUZVIDU TOWN	NUZVID RURALS	301612240501	11KV Mittagudem	Mixed	1.676	1.469	1.676	12.357
898	Vijayawada	VIJAYAWADA	NUZVIDU	NUZVIDU TOWN	NUZVID RURALS	301612240502	11KV Leelanagar Village	Urban	1.404	1.278	1.404	8.984
899	Vijayawada	VIJAYAWADA	NUZVIDU	NUZVIDU TOWN	NUZVID RURALS	301612240503	11KV T Digavalli	Mixed	5.794	5.161	5.794	10.926
900	Vijayawada	VIJAYAWADA	NUZVIDU	NUZVIDU TOWN	NUZVID RURALS	301612240601	11KV Ravicherla Village	Urban	1.290	1.162	1.290	9.979
901	Vijayawada	VIJAYAWADA	NUZVIDU	NUZVIDU TOWN	NUZVID RURALS	301612240602	11KV China Ravicherla	Mixed	3.604	3.296	3.604	8.559
902	Vijayawada	VIJAYAWADA	NUZVIDU	NUZVIDU TOWN	NUZVID RURALS	301612240603	11KV Peda Ravicherla	Mixed	2.858	2.600	2.858	9.033
903	Vijayawada	VIJAYAWADA	NUZVIDU	NUZVIDU TOWN	NUZVID RURALS	301612240701	11KV Pothureddypalli Village	Urban	1.663	2.158	1.663	-29.705
904	Vijayawada	VIJAYAWADA	NUZVIDU	NUZVIDU TOWN	NUZVID RURALS	301612240702	11KV Pothureddypalli-Mukkollopadu	Mixed	1.796	1.629	1.796	9.311
905	Vijayawada	VIJAYAWADA	NUZVIDU	NUZVIDU TOWN	NUZVID RURALS	301612240703	11KV Pothureddypalli Rural	Mixed	2.302	2.156	2.302	6.330
906	Vijayawada	VIJAYAWADA	NUZVIDU	NUZVIDU TOWN	NUZVID RURALS	301612240801	11KV Mukkollupadu Agl 1	Mixed	1.826	1.553	1.826	14.959
907	Vijayawada	VIJAYAWADA	NUZVIDU	NUZVIDU TOWN	NUZVID RURALS	301612240802	11KV Mukkollupadu Village	Mixed	0.000	0.000	0.000	#DIV/0!
908	Vijayawada	VIJAYAWADA	NUZVIDU	NUZVIDU TOWN	NUZVID RURALS	301612240803	11KV Nehru Nagar	Mixed	0.990	0.851	0.990	14.079
909	Vijayawada	VIJAYAWADA	NUZVIDU	NUZVIDU TOWN	NUZVID RURALS	301612240804	11KV Reddy Gudem	Mixed	1.547	1.337	1.547	13.570
910	Vijayawada	VIJAYAWADA	NUZVIDU	NUZVIDU TOWN	MEERJAPURAM	301612340201	11KV Kothapalli	Mixed	6.034	5.463	6.034	9.466
911	Vijayawada	VIJAYAWADA	NUZVIDU	NUZVIDU TOWN	MEERJAPURAM	301612340202	11KV Meerjapuram	Mixed	3.483	3.227	3.483	7.360
912	Vijayawada	VIJAYAWADA	GUDIVADA	HANUMAN JUNCTION	HANUMAN JUNCTION	301612340203	11KV Billanapalli	Mixed	2.347	2.179	2.347	7.132
913	Vijayawada	VIJAYAWADA	NUZVIDU	NUZVIDU TOWN	MEERJAPURAM	301612340204	11KV M N S palem	Agriculture	2.631	2.448	2.631	6.936
914	Vijayawada	VIJAYAWADA	NUZVIDU	NUZVIDU TOWN	MEERJAPURAM	301612340205	11KV Vempadu Agraharam	Urban	2.961	2.790	2.961	5.773
915	Vijayawada	VIJAYAWADA	NUZVIDU	NUZVIDU TOWN	MEERJAPURAM	301612340206	11KV K Gollagudem	Mixed	3.358	3.108	3.358	7.441
916	Vijayawada	VIJAYAWADA	NUZVIDU	NUZVIDU TOWN	MEERJAPURAM	301612340301	11KV Madicharla	Mixed	6.536	6.106	6.536	6.591
917	Vijayawada	VIJAYAWADA	NUZVIDU	NUZVIDU TOWN	MEERJAPURAM	301612340302	11KV Pallerlamudi	Mixed	5.109	4.736	5.109	7.301
918	Vijayawada	VIJAYAWADA	GUDIVADA	HANUMAN JUNCTION	HANUMAN JUNCTION	301612340303	11KV Koyyuru	Mixed	5.232	4.692	5.232	10.307

SI No.	Zone	Received at Circle (In MU)	Received at Division (In MU)	Received at Sub-division (In MU)	Name of the Station	Feeder Code/ID	Feeder Name	Type of Feeder (Urban/Mixed/ Industrial/Agri cultural/Rural)	Received at Feeder (Final in MU)	Feeder Consumption (In MU)	Final Net Export at Feeder Level (In MU)	T&D losses
919	Vijayawada	VIJAYAWADA	NUZVIDU	NUZVIDU TOWN	MEERJAPURAM	301612340304	11KV Sobhanapuram	Urban	1.966	1.839	1.966	6.461
920	Vijayawada	VIJAYAWADA	NUZVIDU	NUZVIDU TOWN	MEERJAPURAM	301612340401	11KV Polavaram Canal	Urban	2.427	2.188	2.427	9.831
921	Vijayawada	VIJAYAWADA	NUZVIDU	NUZVIDU TOWN	MEERJAPURAM	301612340402	11KV Marribandam	Mixed	3.237	3.039	3.237	6.117
922	Vijayawada	VIJAYAWADA	NUZVIDU	NUZVIDU TOWN	MEERJAPURAM	301612340403	11KV Seetharampuram	Mixed	4.385	4.083	4.385	6.887
923	Vijayawada	VIJAYAWADA	NUZVIDU	TIRUVURU	KAMBHAMPADU	301621140101	11KV RC Puram	Mixed	2.857	2.614	2.857	8.485
924	Vijayawada	VIJAYAWADA	NUZVIDU	TIRUVURU	KAMBHAMPADU	301621140102	11KV Chimalapadu Town	Urban	2.956	2.714	2.956	8.175
925	Vijayawada	VIJAYAWADA	NUZVIDU	TIRUVURU	KAMBHAMPADU	301621140103	11KV K R Palem	Mixed	3.300	3.038	3.300	7.937
926	Vijayawada	VIJAYAWADA	NUZVIDU	TIRUVURU	KAMBHAMPADU	301621140104	11KV Madhvaram	Mixed	4.512	4.104	4.512	9.030
927	Vijayawada	VIJAYAWADA	NUZVIDU	TIRUVURU	KAMBHAMPADU	301621140201	11KV Khambhampadu	Mixed	4.338	4.027	4.338	7.166
928	Vijayawada	VIJAYAWADA	NUZVIDU	TIRUVURU	KAMBHAMPADU	301621140202	11KV zellakuntla	Mixed	4.047	3.709	4.047	8.358
929	Vijayawada	VIJAYAWADA	NUZVIDU	TIRUVURU	KAMBHAMPADU	301621140203	11KV Kambhmpadu-rural	Agriculture	0.956	0.892	0.956	6.660
930	Vijayawada	VIJAYAWADA	NUZVIDU	TIRUVURU	KAMBHAMPADU	301621140204	11KV Gollamandala	Mixed	6.439	5.863	6.439	8.945
931	Vijayawada	VIJAYAWADA	NUZVIDU	TIRUVURU	KAMBHAMPADU	301621140301	11KV Koduru Rural	Mixed	3.729	3.416	3.729	8.405
932	Vijayawada	VIJAYAWADA	NUZVIDU	TIRUVURU	KAMBHAMPADU	301621140302	11KV Pollisettipadu	Mixed	3.747	3.496	3.747	6.701
933	Vijayawada	VIJAYAWADA	NUZVIDU	TIRUVURU	KAMBHAMPADU	301621140303	11 KV Koduru Town	Urban	1.348	1.260	1.348	6.522
934	Vijayawada	VIJAYAWADA	NUZVIDU	TIRUVURU	KAMBHAMPADU	301621140401	11KV A Konduru Town	Urban	2.019	1.886	2.019	6.614
935	Vijayawada	VIJAYAWADA	NUZVIDU	TIRUVURU	KAMBHAMPADU	301621140402	11KV A Konduru Rural	Mixed	3.095	2.832	3.095	8.483
936	Vijayawada	VIJAYAWADA	NUZVIDU	TIRUVURU	KAMBHAMPADU	301621140403	11 KV Atlapragada	Mixed	0.845	0.791	0.845	6.419
937	Vijayawada	VIJAYAWADA	NUZVIDU	TIRUVURU	KAMBHAMPADU	301621140404	11KV Kummariakuntla	Mixed	2.246	2.026	2.246	9.831
938	Vijayawada	VIJAYAWADA	NUZVIDU	TIRUVURU	TIRUVURU TOWN	301621240101	11KV KOKILAMPADU	Mixed	3.859	3.491	3.859	9.552
939	Vijayawada	VIJAYAWADA	NUZVIDU	TIRUVURU	TIRUVURU TOWN	301621240102	11KV NSP COLONY	Urban	8.869	8.678	8.869	2.158
940	Vijayawada	VIJAYAWADA	NUZVIDU	TIRUVURU	TIRUVURU TOWN	301621240103	11KV Laxmipuram	Mixed	4.661	4.346	4.661	6.756
941	Vijayawada	VIJAYAWADA	NUZVIDU	TIRUVURU	TIRUVURU TOWN	301621240104	11KV MALLELA	Mixed	3.514	3.210	3.514	8.645
942	Vijayawada	VIJAYAWADA	NUZVIDU	TIRUVURU	TIRUVURU TOWN	301621240105	11KV Industrial	Industrial	1.119	1.096	1.119	2.012
943	Vijayawada	VIJAYAWADA	NUZVIDU	TIRUVURU	TIRUVURU TOWN	301621240201	11KV Tiruvuru Town	Urban	7.308	7.072	7.308	3.240
944	Vijayawada	VIJAYAWADA	NUZVIDU	TIRUVURU	TIRUVURU TOWN	301621240202	11KV Rajupeta	Urban	5.841	5.678	5.841	2.783
945	Vijayawada	VIJAYAWADA	NUZVIDU	TIRUVURU	TIRUVURU TOWN	301621240203	11KV P T Kothuru	Urban	4.580	4.434	4.580	3.170
946	Vijayawada	VIJAYAWADA	NUZVIDU	TIRUVURU	TIRUVURU TOWN	301621240204	11KV Tiruvuru Agl Feeder	Agriculture	0.129	0.114	0.129	11.117
947	Vijayawada	VIJAYAWADA	NUZVIDU	TIRUVURU	TIRUVURU RURAL	301621340101	11KV Rolupadi	Mixed	1.414	1.351	1.414	4.451
948	Vijayawada	VIJAYAWADA	NUZVIDU	TIRUVURU	TIRUVURU RURAL	301621340102	11KV Komireddypalli	Mixed	3.367	3.155	3.367	6.271
949	Vijayawada	VIJAYAWADA	NUZVIDU	TIRUVURU	TIRUVURU RURAL	301621340103	11KV Chintalapadu	Mixed	2.923	2.734	2.923	6.450
950	Vijayawada	VIJAYAWADA	NUZVIDU	TIRUVURU	TIRUVURU RURAL	301621340104	11KV Mustikuntla	Mixed	1.108	1.854	1.108	-67.376
951	Vijayawada	VIJAYAWADA	NUZVIDU	TIRUVURU	TIRUVURU RURAL	301621340201	11 KV Akkapalem	Mixed	2.383	2.219	2.383	6.878
952	Vijayawada	VIJAYAWADA	NUZVIDU	TIRUVURU	TIRUVURU RURAL	301621340202	11 KV Vamakuntla	Mixed	5.266	4.780	5.266	9.231

SI No.	Zone	Received at Circle (In MU)	Received at Division (In MU)	Received at Sub-division (In MU)	Name of the Station	Feeder Code/ID	Feeder Name	Type of Feeder (Urban/Mixed/ Industrial/Agri cultural/Rural)	Received at Feeder (Final in MU)	Feeder Consumption (In MU)	Final Net Export at Feeder Level (In MU)	T&D losses
953	Vijayawada	VIJAYAWADA	NUZVIDU	TIRUVURU	TIRUVURU RURAL	301621340203	11KV Munukulla	Mixed	2.174	2.039	2.174	6.218
954	Vijayawada	VIJAYAWADA	NUZVIDU	TIRUVURU	TIRUVURU RURAL	301621340301	11KV Ganugapadu	Mixed	1.357	1.274	1.357	6.084
955	Vijayawada	VIJAYAWADA	NUZVIDU	TIRUVURU	TIRUVURU RURAL	301621340302	11KV Tekulapalli	Mixed	2.719	2.438	2.719	10.338
956	Vijayawada	VIJAYAWADA	NUZVIDU	TIRUVURU	TIRUVURU RURAL	301621340303	11KV Chowtapalli	Mixed	1.322	1.218	1.322	7.928
957	Vijayawada	VIJAYAWADA	NUZVIDU	TIRUVURU	TIRUVURU RURAL	301621340304	11KV Chikkullagudem	Mixed	3.059	2.793	3.059	8.711
958	Vijayawada	VIJAYAWADA	NUZVIDU	TIRUVURU	GAMPALAGUDEM	301621440101	11KV Gosaveedu	Mixed	2.825	2.509	2.825	11.197
959	Vijayawada	VIJAYAWADA	NUZVIDU	TIRUVURU	GAMPALAGUDEM	301621440102	11KV Gullapudi	Mixed	4.578	3.945	4.578	13.825
960	Vijayawada	VIJAYAWADA	NUZVIDU	TIRUVURU	GAMPALAGUDEM	301621440103	11KV Gampalagudem(T)	Urban	6.965	6.522	6.965	6.356
961	Vijayawada	VIJAYAWADA	NUZVIDU	TIRUVURU	GAMPALAGUDEM	301621440104	11KV Kanumuru lift	Rural	3.948	3.702	3.948	6.244
962	Vijayawada	VIJAYAWADA	NUZVIDU	TIRUVURU	GAMPALAGUDEM	301621440201	11KV Vutukuru	Mixed	4.217	3.864	4.217	8.359
963	Vijayawada	VIJAYAWADA	NUZVIDU	TIRUVURU	GAMPALAGUDEM	301621440202	11KV Chinthalanarva	Mixed	1.214	1.124	1.214	7.404
964	Vijayawada	VIJAYAWADA	NUZVIDU	TIRUVURU	GAMPALAGUDEM	301621440203	11KV Nemali LI	Rural	0.173	0.128	0.173	25.742
965	Vijayawada	VIJAYAWADA	NUZVIDU	TIRUVURU	GAMPALAGUDEM	301621440204	11KV KONIJERLA RURAL	Mixed	3.054	2.479	3.054	18.811
966	Vijayawada	VIJAYAWADA	NUZVIDU	TIRUVURU	GAMPALAGUDEM	301621440301	11KV Kanumuru Town	Urban	1.258	1.092	1.258	13.172
967	Vijayawada	VIJAYAWADA	NUZVIDU	TIRUVURU	GAMPALAGUDEM	301621440302	11KV Kanumuru Rural	Mixed	2.419	2.149	2.419	11.156
968	Vijayawada	VIJAYAWADA	NUZVIDU	TIRUVURU	GAMPALAGUDEM	301621440303	11KV Anumullanka	Mixed	4.654	4.202	4.654	9.694
969	Vijayawada	VIJAYAWADA	NUZVIDU	TIRUVURU	GAMPALAGUDEM	301621440401	11 KV Penugolanu	Urban	2.376	2.164	2.376	8.920
970	Vijayawada	VIJAYAWADA	NUZVIDU	TIRUVURU	GAMPALAGUDEM	301621440402	11 KV Tunikipadu	Mixed	4.699	4.066	4.699	13.483
971	Vijayawada	VIJAYAWADA	NUZVIDU	TIRUVURU	GAMPALAGUDEM	301621440403	11 KV Meduru	Mixed	4.994	4.715	4.994	5.580
972	Vijayawada	VIJAYAWADA	NUZVIDU	VISSANNAPET	VISSANNAPETA	301631140101	11KV Korlamanda	Mixed	3.791	3.441	3.791	9.237
973	Vijayawada	VIJAYAWADA	NUZVIDU	VISSANNAPET	VISSANNAPETA	301631140102	11KV V R Palli	Mixed	5.386	4.868	5.386	9.602
974	Vijayawada	VIJAYAWADA	NUZVIDU	VISSANNAPET	VISSANNAPETA	301631140103	11KV Veeraraghavapuram	Mixed	1.726	1.534	1.726	11.092
975	Vijayawada	VIJAYAWADA	NUZVIDU	VISSANNAPET	VISSANNAPETA	301631140201	11KV Marremanda	Mixed	1.816	1.639	1.816	9.710
976	Vijayawada	VIJAYAWADA	NUZVIDU	VISSANNAPET	VISSANNAPETA	301631140202	11KV Tsanubonda	Mixed	2.950	2.740	2.950	7.121
977	Vijayawada	VIJAYAWADA	NUZVIDU	VISSANNAPET	VISSANNAPETA	301631140203	11KV Narsapuram Town	Urban	1.386	1.296	1.386	6.462
978	Vijayawada	VIJAYAWADA	NUZVIDU	VISSANNAPET	VISSANNAPETA	301631140301	11KV Putrela Town	Urban	2.850	3.515	2.850	-23.326
979	Vijayawada	VIJAYAWADA	NUZVIDU	VISSANNAPET	VISSANNAPETA	301631140302	11 KV Putrela AGL	Mixed	1.608	1.454	1.608	9.562
980	Vijayawada	VIJAYAWADA	NUZVIDU	VISSANNAPET	VISSANNAPETA	301631140303	11KV Nuthipadu Lift	Rural	0.860	0.826	0.860	3.975
981	Vijayawada	VIJAYAWADA	NUZVIDU	VISSANNAPET	VISSANNAPETA	301631140304	11KV Janalagadda	Mixed	3.328	3.182	3.328	4.390
982	Vijayawada	VIJAYAWADA	NUZVIDU	VISSANNAPET	VISSANNAPETA	301631140401	11KV Vissannapeta Town - I Feeder	Urban	7.200	6.520	7.200	9.446
983	Vijayawada	VIJAYAWADA	NUZVIDU	VISSANNAPET	VISSANNAPETA	301631140402	11KV Vissannapet Rural	Mixed	2.741	2.398	2.741	12.504
984	Vijayawada	VIJAYAWADA	NUZVIDU	VISSANNAPET	VISSANNAPETA	301631140403	11KV Chandrupatla	Mixed	2.110	1.850	2.110	12.330
985	Vijayawada	VIJAYAWADA	NUZVIDU	VISSANNAPET	VISSANNAPETA	301631140404	11KV Narasapuram	Mixed	0.247	0.220	0.247	10.938
986	Vijayawada	VIJAYAWADA	NUZVIDU	VISSANNAPET	VISSANNAPETA	301631140405	11KV Vissannapeta Town - II Feeder	Urban	7.602	7.300	7.602	3.965

SI No.	Zone	Received at Circle (In MU)	Received at Division (In MU)	Received at Sub-division (In MU)	Name of the Station	Feeder Code/ID	Feeder Name	Type of Feeder (Urban/Mixed/ Industrial/Agri cultural/Rural)	Received at Feeder (Final in MU)	Feeder Consumption (In MU)	Final Net Export at Feeder Level (In MU)	T&D losses
987	Vijayawada	VIJAYAWADA	NUZVIDU	VISSANNAPET	VISSANNAPETA	301631140501	11KV Kondaparva Town	Urban	1.749	1.624	1.749	7.146
988	Vijayawada	VIJAYAWADA	NUZVIDU	VISSANNAPET	VISSANNAPETA	301631140502	11KV Kondaparva rural	Mixed	1.224	1.123	1.224	8.231
989	Vijayawada	VIJAYAWADA	NUZVIDU	VISSANNAPET	VISSANNAPETA	301631140503	11KV Chittapur AGL	Mixed	1.406	1.276	1.406	9.270
990	Vijayawada	VIJAYAWADA	NUZVIDU	VISSANNAPET	VISSANNAPETA	301631140601	11KV Ramachandrapuram Lift	Rural	0.000	0.000	0.000	-735.294
991	Vijayawada	VIJAYAWADA	NUZVIDU	VISSANNAPET	VISSANNAPETA	301631140602	11KV Teladevarpalli	Mixed	3.155	2.807	3.155	11.049
992	Vijayawada	VIJAYAWADA	NUZVIDU	VISSANNAPET	VISSANNAPETA	301631140603	11KV Kalagara	Mixed	5.113	4.493	5.113	12.116
993	Vijayawada	VIJAYAWADA	NUZVIDU	VISSANNAPET	VISSANNAPETA	301631140701	11KV Tatakuntla Town	Urban	1.366	1.172	1.366	14.166
994	Vijayawada	VIJAYAWADA	NUZVIDU	VISSANNAPET	VISSANNAPETA	301631140702	11KV Gowram Palem	Mixed	2.130	1.929	2.130	9.444
995	Vijayawada	VIJAYAWADA	NUZVIDU	VISSANNAPET	VISSANNAPETA	301631140703	11KV Mutharasi Palem	Mixed	0.859	0.760	0.859	11.509
996	Vijayawada	VIJAYAWADA	NUZVIDU	VISSANNAPET	VISSANNAPETA	301631140704	11KV Mitta Gudem	Mixed	1.108	0.979	1.108	11.680
997	Vijayawada	VIJAYAWADA	NUZVIDU	VISSANNAPET	REDDYGUDEM	301631240101	11KV Maddularparva	Mixed	4.991	4.431	4.991	11.233
998	Vijayawada	VIJAYAWADA	NUZVIDU	VISSANNAPET	REDDYGUDEM	301631240102	11KV Kudapa	Mixed	4.283	3.804	4.283	11.192
999	Vijayawada	VIJAYAWADA	NUZVIDU	VISSANNAPET	REDDYGUDEM	301631240103	11KV Madhavaram Lift	Rural	0.051	0.038	0.051	25.297
1000	Vijayawada	VIJAYAWADA	NUZVIDU	VISSANNAPET	REDDYGUDEM	301631240104	11KV Muchinapalli SS HQ	Urban	1.828	1.603	1.828	12.266
1001	Vijayawada	VIJAYAWADA	NUZVIDU	VISSANNAPET	REDDYGUDEM	301631240201	11KV Reddygudem Rural	Mixed	5.972	5.181	5.972	13.234
1002	Vijayawada	VIJAYAWADA	NUZVIDU	VISSANNAPET	REDDYGUDEM	301631240202	11KV Naguluru	Mixed	3.665	3.913	3.665	-6.766
1003	Vijayawada	VIJAYAWADA	NUZVIDU	VISSANNAPET	REDDYGUDEM	301631240203	11KV Reddygudem Town	Urban	2.647	4.661	2.647	-76.083
1004	Vijayawada	VIJAYAWADA	NUZVIDU	VISSANNAPET	REDDYGUDEM	301631240204	11KV Nuzvid Road	Mixed	3.745	1.607	3.745	57.103
1005	Vijayawada	VIJAYAWADA	NUZVIDU	VISSANNAPET	REDDYGUDEM	301631240301	11KV RUDRAVARAM FEEDER	Mixed	4.115	3.484	4.115	15.333
1006	Vijayawada	VIJAYAWADA	NUZVIDU	VISSANNAPET	REDDYGUDEM	301631240302	11KV NARUKULLAPADU RURAL	Mixed	6.273	4.275	6.273	31.850
1007	Vijayawada	VIJAYAWADA	NUZVIDU	VISSANNAPET	REDDYGUDEM	301631240303	11 KV NARUKULLAPADU SSHQ	Urban	0.012	0.018	0.012	-42.667
1008	Vijayawada	VIJAYAWADA	NUZVIDU	VISSANNAPET	CHATRAI	301631340101	11KV Kotapadu	Mixed	2.753	2.510	2.753	8.809
1009	Vijayawada	VIJAYAWADA	NUZVIDU	VISSANNAPET	CHATRAI	301631340102	11KV Chinnampeta	Mixed	5.107	4.706	5.107	7.848
1010	Vijayawada	VIJAYAWADA	NUZVIDU	VISSANNAPET	CHATRAI	301631340103	11KV Reliance	Industrial	0.152	0.149	0.152	2.439
1011	Vijayawada	VIJAYAWADA	NUZVIDU	VISSANNAPET	CHATRAI	301631340104	11KV Pothanapalli	Mixed	4.172	3.812	4.172	8.611
1012	Vijayawada	VIJAYAWADA	NUZVIDU	VISSANNAPET	CHATRAI	301631340201	11KV Gudipadu	Industrial	0.082	0.080	0.082	2.312
1013	Vijayawada	VIJAYAWADA	NUZVIDU	VISSANNAPET	CHATRAI	301631340202	11KV Tummagudem	Mixed	3.744	3.535	3.744	5.565
1014	Vijayawada	VIJAYAWADA	NUZVIDU	VISSANNAPET	CHATRAI	301631340203	11 KV Industrial	Industrial	2.822	2.688	2.822	4.767
1015	Vijayawada	VIJAYAWADA	NUZVIDU	VISSANNAPET	CHATRAI	301631340204	11KV jayapuram	Mixed	2.807	2.561	2.807	8.784
1016	Vijayawada	VIJAYAWADA	NUZVIDU	VISSANNAPET	CHATRAI	301631340301	11KV Chatrai Rural	Mixed	1.951	1.762	1.951	9.658
1017	Vijayawada	VIJAYAWADA	NUZVIDU	VISSANNAPET	CHATRAI	301631340302	11KV Burugugudem	Mixed	3.787	3.351	3.787	11.524
1018	Vijayawada	VIJAYAWADA	NUZVIDU	VISSANNAPET	CHATRAI	301631340303	11KV Chatrai Town	Urban	2.497	2.361	2.497	5.481
1019	Vijayawada	VIJAYAWADA	NUZVIDU	VISSANNAPET	CHATRAI	301631340304	11KV GANDHI RURAL	Agriculture	0.814	0.732	0.814	10.000
1020	Vijayawada	VIJAYAWADA	NUZVIDU	VISSANNAPET	CHATRAI	301631340305	11KV Brugugudem Rural	Mixed	0.010	0.009	0.010	10.000

SI No.	Zone	Received at Circle (In MU)	Received at Division (In MU)	Received at Sub-division (In MU)	Name of the Station	Feeder Code/ID	Feeder Name	Type of Feeder (Urban/Mixed/ Industrial/Agri cultural/Rural)	Received at Feeder (Final in MU)	Feeder Consumption (In MU)	Final Net Export at Feeder Level (In MU)	T&D losses
1021	Vijayawada	VIJAYAWADA	NUZVIDU	VISSANNAPET	CHATRAI	301631340401	11KV MANKOLLU	Mixed	0.893	0.800	0.893	10.468
1022	Vijayawada	VIJAYAWADA	NUZVIDU	VISSANNAPET	CHATRAI	301631340402	11 KV POLAVARAM RURAL	Mixed	3.002	2.736	3.002	8.873
1023	Vijayawada	VIJAYAWADA	NUZVIDU	VISSANNAPET	CHATRAI	301631340403	11KV Polavaram Village	Urban	0.085	0.078	0.085	9.131
1024	Vijayawada	VIJAYAWADA	NUZVIDU	VISSANNAPET	CHATRAI	301631340501	11KV Janaradanavaram Rural	Agriculture	3.826	3.447	3.826	9.899
1025	Vijayawada	VIJAYAWADA	NUZVIDU	VISSANNAPET	CHATRAI	301631340502	11KV Janaradanavaram Town	Urban	1.532	1.416	1.532	7.605
1026	Vijayawada	VIJAYAWADA	NUZVIDU	VISSANNAPET	CHATRAI	301631340503	11KV Arugolanupeta	Agriculture	3.921	3.546	3.921	9.580
1027	Vijayawada	VIJAYAWADA	NUZVIDU	VISSANNAPET	CHATRAI	301631340504	11KV Chithapur Rural	Mixed	5.366	4.830	5.366	9.994
1028	Vijayawada	VIJAYAWADA	NUZVIDU	VISSANNAPET	CHATRAI	301631340601	11KV Kothagudem	Mixed	1.764	1.673	1.764	5.174
1029	Vijayawada	VIJAYAWADA	NUZVIDU	VISSANNAPET	CHATRAI	301631340602	11KV Marlapalem	Mixed	3.933	3.566	3.933	9.319
1030	Vijayawada	VIJAYAWADA	NUZVIDU	VISSANNAPET	CHATRAI	301631340603	11KV Somavaram Rural	Mixed	3.292	3.038	3.292	7.712
1031	Vijayawada	VIJAYAWADA	NUZVIDU	VISSANNAPET	CHATRAI	301631340701	11KV Krishnaraopalem Rural	Mixed	3.021	2.625	3.021	13.120
1032	Vijayawada	VIJAYAWADA	NUZVIDU	VISSANNAPET	CHATRAI	301631340702	11KV Narsimharaopalem	Mixed	5.041	4.581	5.041	9.118
1033	Vijayawada	VIJAYAWADA	NUZVIDU	VISSANNAPET	CHATRAI	301631340703	11KV Tsanubanda Rural	Mixed	3.019	2.607	3.019	13.659
1034	Vijayawada	VIJAYAWADA	NUZVIDU	VISSANNAPET	CHATRAI	301631340801	11KV Cheepurugudem Rural	Mixed	1.965	1.799	1.965	8.450
1035	Vijayawada	VIJAYAWADA	NUZVIDU	VISSANNAPET	CHATRAI	301631340802	11KV Mangapeta	Mixed	1.661	1.472	1.661	11.404
1036	Vijayawada	VIJAYAWADA	NUZVIDU	VISSANNAPET	CHATRAI	301631340803	11KV Cheepurugudem Village	Urban	0.415	0.399	0.415	3.851
1037	Vijayawada	VIJAYAWADA	VUYYURU	CHALLAPALLI	MOPIDEVI	301711140101	11KV Mopidevi	Urban	4.887	4.562	4.887	6.659
1038	Vijayawada	VIJAYAWADA	VUYYURU	CHALLAPALLI	MOPIDEVI	301711140102	11KV Bobbarlanka	Mixed	4.968	4.538	4.968	8.654
1039	Vijayawada	VIJAYAWADA	VUYYURU	CHALLAPALLI	MOPIDEVI	301711140103	11KV Nagayathippa	Mixed	3.513	3.103	3.513	11.672
1040	Vijayawada	VIJAYAWADA	VUYYURU	CHALLAPALLI	MOPIDEVI	301711140201	11KV Kummari palem	Mixed	0.882	0.838	0.882	5.026
1041	Vijayawada	VIJAYAWADA	VUYYURU	CHALLAPALLI	MOPIDEVI	301711140202	11KV Venkatapuram Feeder	Mixed	2.700	2.557	2.700	5.306
1042	Vijayawada	VIJAYAWADA	VUYYURU	CHALLAPALLI	MOPIDEVI	301711140204	11KV Pedakallepalli	Urban	10.194	9.551	10.194	6.308
1043	Vijayawada	VIJAYAWADA	VUYYURU	CHALLAPALLI	GHANTASALA	301711240101	11KV Ghantasala (T)	Urban	5.437	5.219	5.437	4.014
1044	Vijayawada	VIJAYAWADA	VUYYURU	CHALLAPALLI	GHANTASALA	301711240102	11KV Kothapalli	Mixed	2.518	2.204	2.518	12.490
1045	Vijayawada	VIJAYAWADA	VUYYURU	CHALLAPALLI	GHANTASALA	301711240103	11KV Devarakota	Mixed	0.934	0.873	0.934	6.536
1046	Vijayawada	VIJAYAWADA	VUYYURU	CHALLAPALLI	GHANTASALA	301711240201	11KV Kodali	Urban	3.189	2.991	3.189	6.198
1047	Vijayawada	VIJAYAWADA	VUYYURU	CHALLAPALLI	GHANTASALA	301711240202	11KV Chitturpu	Mixed	2.235	1.950	2.235	12.730
1048	Vijayawada	VIJAYAWADA	VUYYURU	CHALLAPALLI	GHANTASALA	301711240301	11KV PPAVINASANAM	Mixed	2.564	2.312	2.564	9.817
1049	Vijayawada	VIJAYAWADA	VUYYURU	CHALLAPALLI	GHANTASALA	301711240302	11KV Srikakulam	Mixed	2.784	2.486	2.784	10.708
1050	Vijayawada	VIJAYAWADA	VUYYURU	CHALLAPALLI	GHANTASALA	301711240303	11KV BKMN Express Feeder	Industrial	0.000	0.000	0.000	#DIV/0!
1051	Vijayawada	VIJAYAWADA	VUYYURU	CHALLAPALLI	LAXMIPURAM	301711340101	11KV Ramanagaram	Urban	0.412	0.380	0.412	7.809
1052	Vijayawada	VIJAYAWADA	VUYYURU	CHALLAPALLI	LAXMIPURAM	301711340102	11KV Lakshmipuram	Urban	6.282	5.670	6.282	9.747
1053	Vijayawada	VIJAYAWADA	VUYYURU	CHALLAPALLI	LAXMIPURAM	301711340103	11KV Puchagadda 11KV Chintalama	Mixed	1.418	1.228	1.418	13.354
1054	Vijayawada	VIJAYAWADA	VUYYURU	CHALLAPALLI	LAXMIPURAM	301711340104	11KV Mangalapuram	Mixed	1.189	1.087	1.189	8.595

SI No.	Zone	Received at Circle (In MU)	Received at Division (In MU)	Received at Sub-division (In MU)	Name of the Station	Feeder Code/ID	Feeder Name	Type of Feeder (Urban/Mixed/ Industrial/Agri cultural/Rural)	Received at Feeder (Final in MU)	Feeder Consumption (In MU)	Final Net Export at Feeder Level (In MU)	T&D losses
1055	Vijayawada	VIJAYAWADA	VUYYURU	CHALLAPALLI	LAXMIPURAM	301711340105	11KV Daliparru	Mixed	1.186	1.064	1.186	10.280
1056	Vijayawada	VIJAYAWADA	VUYYURU	CHALLAPALLI	LAXMIPURAM	301711340201	11KV Ramudupalem	Mixed	2.520	2.132	2.520	15.395
1057	Vijayawada	VIJAYAWADA	VUYYURU	CHALLAPALLI	LAXMIPURAM	301711340202	11KV Velivolu	Mixed	2.592	2.218	2.592	14.434
1058	Vijayawada	VIJAYAWADA	VUYYURU	CHALLAPALLI	LAXMIPURAM	301711340203	11KV Puritigadda	Mixed	1.520	1.461	1.520	3.886
1059	Vijayawada	VIJAYAWADA	VUYYURU	CHALLAPALLI	LAXMIPURAM	301711340301	11KV Challapalli	Urban	8.093	7.661	8.093	5.339
1060	Vijayawada	VIJAYAWADA	VUYYURU	CHALLAPALLI	LAXMIPURAM	301711340302	11KV Narayanarao nagar	Urban	4.241	3.951	4.241	6.828
1061	Vijayawada	VIJAYAWADA	VUYYURU	CHALLAPALLI	LAXMIPURAM	301711340303	11KV Vakkalagadda town	Urban	3.854	3.570	3.854	7.367
1062	Vijayawada	VIJAYAWADA	VUYYURU	CHALLAPALLI	LAXMIPURAM	301711340304	11KV RTC	Urban	4.648	4.321	4.648	7.031
1063	Vijayawada	VIJAYAWADA	VUYYURU	CHALLAPALLI	LAXMIPURAM	301711340401	11KV MAJERU FEEDER	Urban	1.992	1.899	1.992	4.677
1064	Vijayawada	VIJAYAWADA	VUYYURU	CHALLAPALLI	GHANTASALA	301711340402	11KV LANKAPALLI FEEDER	Mixed	1.614	1.435	1.614	11.061
1065	Vijayawada	VIJAYAWADA	VUYYURU	CHALLAPALLI	GHANTASALA	301711340404	11KV YENDAKUDURU	Mixed	1.096	0.916	1.096	16.371
1066	Vijayawada	VIJAYAWADA	VUYYURU	AVANIGADDA	AVANIGADDA	301721140101	11KV Avanigadda Town-I	Urban	7.410	6.919	7.410	6.619
1067	Vijayawada	VIJAYAWADA	VUYYURU	AVANIGADDA	AVANIGADDA	301721140102	11KV Water Works	Urban	1.410	1.310	1.410	7.037
1068	Vijayawada	VIJAYAWADA	VUYYURU	AVANIGADDA	AVANIGADDA	301721140103	11KV Southchiruvolu lanka	Mixed	1.493	1.407	1.493	5.729
1069	Vijayawada	VIJAYAWADA	VUYYURU	AVANIGADDA	AVANIGADDA	301721140104	11KV Puligadda	Mixed	2.758	2.527	2.758	8.377
1070	Vijayawada	VIJAYAWADA	VUYYURU	AVANIGADDA	KODURU	301721140201	11KV Viswanadha palli	Urban	3.485	3.261	3.485	6.431
1071	Vijayawada	VIJAYAWADA	VUYYURU	AVANIGADDA	KODURU	301721140202	11KV Pittalanka	Mixed	2.345	2.020	2.345	13.845
1072	Vijayawada	VIJAYAWADA	VUYYURU	AVANIGADDA	KODURU	301721140203	11KV V K Palem	Mixed	1.328	1.197	1.328	9.824
1073	Vijayawada	VIJAYAWADA	VUYYURU	AVANIGADDA	KODURU	301721140204	11KV Pittal lanka express feeder	Urban	15.676	14.305	15.676	8.744
1074	Vijayawada	VIJAYAWADA	VUYYURU	AVANIGADDA	AVANIGADDA	301721140301	11KV AVANIGADDA III FEEDER	Urban	4.444	4.060	4.444	8.638
1075	Vijayawada	VIJAYAWADA	VUYYURU	AVANIGADDA	AVANIGADDA	301721140302	11KV AVANIGADDA IV FEEDER	Urban	6.286	5.879	6.286	6.473
1076	Vijayawada	VIJAYAWADA	VUYYURU	AVANIGADDA	AVANIGADDA	301721140303	11KV Tungalavari Palem	Mixed	2.493	2.228	2.493	10.610
1077	Vijayawada	VIJAYAWADA	VUYYURU	AVANIGADDA	KODURU	301721240101	11KV Koduru(Town)	Urban	9.495	9.132	9.495	3.826
1078	Vijayawada	VIJAYAWADA	VUYYURU	AVANIGADDA	KODURU	301721240102	11KV Ullipalem feeder	Mixed	1.190	1.031	1.190	13.310
1079	Vijayawada	VIJAYAWADA	VUYYURU	AVANIGADDA	KODURU	301721240103	11KV Koduru	Urban	13.379	11.917	13.379	10.922
1080	Vijayawada	VIJAYAWADA	VUYYURU	AVANIGADDA	KODURU	301721240104	11KV JAYAPURAM	Mixed	0.985	0.897	0.985	8.995
1081	Vijayawada	VIJAYAWADA	VUYYURU	AVANIGADDA	KODURU	301721240201	11KV Ootagundam feeder	Urban	3.930	3.421	3.930	12.956
1082	Vijayawada	VIJAYAWADA	VUYYURU	AVANIGADDA	KODURU	301721240202	11KV MANDAPAKALA TOWN	Urban	1.547	1.457	1.547	5.824
1083	Vijayawada	VIJAYAWADA	VUYYURU	AVANIGADDA	KODURU	301721240204	11KV Potumeeda feeder	Mixed	2.012	1.764	2.012	12.333
1084	Vijayawada	VIJAYAWADA	VUYYURU	AVANIGADDA	NAGAYALANKA	301721340101	11KV Bhavadevarapalli CPWS	Urban	14.117	13.048	14.117	7.569
1085	Vijayawada	VIJAYAWADA	VUYYURU	AVANIGADDA	NAGAYALANKA	301721340102	11KV Kammanamolu	Urban	5.362	4.821	5.362	10.102
1086	Vijayawada	VIJAYAWADA	VUYYURU	AVANIGADDA	NAGAYALANKA	301721340103	11KV Etimoga	Urban	0.592	0.548	0.592	7.447
1087	Vijayawada	VIJAYAWADA	VUYYURU	AVANIGADDA	NAGAYALANKA	301721340104	11KV Nagayalanka old	Urban	0.490	0.447	0.490	8.657
1088	Vijayawada	VIJAYAWADA	VUYYURU	AVANIGADDA	NAGAYALANKA	301721340201	11KV Edurumondi 7hours	Mixed	2.304	2.195	2.304	4.709

SI No.	Zone	Received at Circle (In MU)	Received at Division (In MU)	Received at Sub-division (In MU)	Name of the Station	Feeder Code/ID	Feeder Name	Type of Feeder (Urban/Mixed/ Industrial/Agri cultural/Rural)	Received at Feeder (Final in MU)	Feeder Consumption (In MU)	Final Net Export at Feeder Level (In MU)	T&D losses		
1089	Vijayawada	VIJAYAWADA	VUYYURU	AVANIGADDA	NAGAYALANKA	301721340202	11KV Parachivara	Mixed	0.801	0.759	0.801	5.286		
1090	Vijayawada	VIJAYAWADA	VUYYURU	AVANIGADDA	NAGAYALANKA	301721340203	11KV Edurumondi CPWS	Urban	7.433	6.863	7.433	7.672		
1091	Vijayawada	VIJAYAWADA	VUYYURU	AVANIGADDA	NAGAYALANKA	301721340204	11KV Etimoga	Urban	7.616	6.811	7.616	10.568		
1092	Vijayawada	VIJAYAWADA	VUYYURU	AVANIGADDA	NAGAYALANKA	301721340301	11KV Nagayalanka(town)	Urban	8.827	8.414	8.827	4.675		
1093	Vijayawada	VIJAYAWADA	VUYYURU	AVANIGADDA	NAGAYALANKA	301721340302	11KV Nagayalanka(rural)	Mixed	2.425	2.180	2.425	10.094		
1094	Vijayawada	VIJAYAWADA	VUYYURU	AVANIGADDA	NAGAYALANKA	301721340303	11KV T Kothapalem	Mixed	0.461	0.436	0.461	5.528		
1095	Vijayawada	VIJAYAWADA	VUYYURU	AVANIGADDA	NAGAYALANKA	301721340401	11KV GANAPESWARAM FEEDER	Urban	3.904	3.556	3.904	8.900		
1096	Vijayawada	VIJAYAWADA	VUYYURU	AVANIGADDA	NAGAYALANKA	301721340402	11KV Sorlagondhi feeder	Urban	2.869	2.632	2.869	8.262		
1097	Vijayawada	VIJAYAWADA	VUYYURU	VUYYURU	THOTLAVALLURU	301731140101	11KV Penamakuru SSHQ	Urban	1.372	1.331	1.372	3.002		
1098	Vijayawada	VIJAYAWADA	VUYYURU	VUYYURU	THOTLAVALLURU	301731140102	11KV Fathelanka feeder	Mixed	1.222	1.137	1.222	7.010		
1099	Vijayawada	VIJAYAWADA	VUYYURU	VUYYURU	THOTLAVALLURU	301731140103	11KV Chagantipadu	Mixed	2.356	2.244	2.356	4.758		
1100	Vijayawada	VIJAYAWADA	VUYYURU	VUYYURU	THOTLAVALLURU	301731140104	11KV Penamakuru Rural	Mixed	1.754	1.666	1.754	5.033		
1101	Vijayawada	VIJAYAWADA	VUYYURU	VUYYURU	THOTLAVALLURU	301731140201	11KV Thotlavalluru	Urban	4.535	4.115	4.535	9.261		
1102	Vijayawada	VIJAYAWADA	VUYYURU	VUYYURU	THOTLAVALLURU	301731140202	11KV Badrirajupalem	Mixed	2.831	2.518	2.831	11.050		
1103	Vijayawada	VIJAYAWADA	VUYYURU	VUYYURU	THOTLAVALLURU	301731140203	11KV Thotlavalluru AGL	Agriculture	0.744	0.683	0.744	8.114		
1104	Vijayawada	VIJAYAWADA	VUYYURU	VUYYURU	THOTLAVALLURU	301731140301	11KV Pamulalanka	Urban	0.428	0.427	0.428	0.292		
1105	Vijayawada	VIJAYAWADA	VUYYURU	VUYYURU	THOTLAVALLURU	301731140302	11KV Pottidibba	Mixed	2.312	2.104	2.312	8.969		
1106	Vijayawada	VIJAYAWADA	VUYYURU	VUYYURU	THOTLAVALLURU	301731140303	11KV Marridibba	Mixed	2.453	2.250	2.453	8.247		
1107	Vijayawada	VIJAYAWADA	VUYYURU	VUYYURU	THOTLAVALLURU	301731140401	11KV Yakamuru	Urban	2.554	2.358	2.554	7.652		
1108	Vijayawada	VIJAYAWADA	VUYYURU	VUYYURU	THOTLAVALLURU	301731140402	11KV Kummamuru	Mixed	2.436	2.211	2.436	9.225		
1109	Vijayawada	VIJAYAWADA	VUYYURU	VUYYURU	THOTLAVALLURU	301731140404	11KV Yakamuru Rural	Agriculture	0.322	0.293	0.322	8.872		
1110	Vijayawada	VIJAYAWADA	VUYYURU	VUYYURU	THOTLAVALLURU	301731140501	11KV Devarapalli Rural	Mixed	1.261	1.200	1.261	4.858		
1111	Vijayawada	VIJAYAWADA	VUYYURU	VUYYURU	THOTLAVALLURU	301731140502	11KV Iluru feeder	Mixed	2.541	2.331	2.541	8.281		
1112	Vijayawada	VIJAYAWADA	VUYYURU	VUYYURU	THOTLAVALLURU	301731140504	11KV Devarapalli Town	Urban	0.725	0.681	0.725	6.024		
1113	Vijayawada	VIJAYAWADA	VUYYURU	VUYYURU	VUYYURU RURAL	301731240101	11KV Katuru	Urban	3.483	3.101	3.483	10.960		
1114	Vijayawada	VIJAYAWADA	VUYYURU	VUYYURU	VUYYURU RURAL	301731240102	11KV Kalavapamula	Mixed	4.037	3.636	4.037	9.949		
1115	Vijayawada	VIJAYAWADA	VUYYURU	VUYYURU	VUYYURU RURAL	301731240103	11KV Kadavakollu	Mixed	3.850	3.406	3.850	11.545		
1116	Vijayawada	VIJAYAWADA	VUYYURU	VUYYURU	VUYYURU TOWN	301731240201	11KV Vuyyuru Town - 1	Urban	14.203	13.373	14.203	5.847		
1117	Vijayawada	VIJAYAWADA	VUYYURU	VUYYURU	VUYYURU TOWN	301731240202	11KV Vuyyuru Town - II	Urban	7.237	6.799	7.237	6.058		
1118	Vijayawada	VIJAYAWADA	VUYYURU	VUYYURU	VUYYURU TOWN	301731240203	11KV Vuyyuru Town - III	Urban	13.935	12.952	13.935	7.057		
1119	Vijayawada	VIJAYAWADA	VUYYURU	VUYYURU	VUYYURU TOWN	301731240204	11KV Pedavogirala	Agriculture	0.313	0.295	0.313	5.772		
1120	Vijayawada	VIJAYAWADA	VUYYURU	VUYYURU	MACHILIPATN	PAMARRU	PAMIDIMUKKALA	301731240205	11KV Mantada	Mixed	6.127	5.845	6.127	4.609
1121	Vijayawada	VIJAYAWADA	VUYYURU	VUYYURU	VUYYURU TOWN	301731240301	11KV Gandigunta	Urban	3.257	2.975	3.257	8.671		
1122	Vijayawada	VIJAYAWADA	VUYYURU	VUYYURU	VUYYURU TOWN	301731240302	11KV Viswasanthi	Urban	3.736	3.427	3.736	8.252		

SI No.	Zone	Received at Circle (In MU)	Received at Division (In MU)	Received at Sub-division (In MU)	Name of the Station	Feeder Code/ID	Feeder Name	Type of Feeder (Urban/Mixed/ Industrial/Agri cultural/Rural)	Received at Feeder (Final in MU)	Feeder Consumption (In MU)	Final Net Export at Feeder Level (In MU)	T&D losses
1123	Vijayawada	VIJAYAWADA	VUYYURU	VUYYURU	VUYYURU TOWN	301731240303	11KV Eginipadu	Mixed	0.892	0.850	0.892	4.726
1124	Vijayawada	VIJAYAWADA	VUYYURU	VUYYURU	VUYYURU RURAL	301731340101	11KV Mudunuru	Urban	1.928	1.795	1.928	6.908
1125	Vijayawada	VIJAYAWADA	VUYYURU	VUYYURU	VUYYURU RURAL	301731340102	11KV BOLLAPADU	Mixed	1.296	1.137	1.296	12.244
1126	Vijayawada	VIJAYAWADA	VUYYURU	VUYYURU	VUYYURU RURAL	301731340104	11KV Saipuram	Mixed	1.964	1.743	1.964	11.238
1127	Vijayawada	VIJAYAWADA	VUYYURU	VUYYURU	VUYYURU RURAL	301731340201	11KV Pedaogirala Town	Urban	1.687	1.577	1.687	6.541
1128	Vijayawada	VIJAYAWADA	VUYYURU	VUYYURU	VUYYURU RURAL	301731340202	11KV Akunuru	Mixed	2.375	2.176	2.375	8.345
1129	Vijayawada	VIJAYAWADA	VUYYURU	VUYYURU	VUYYURU RURAL	301731340203	11KV Pedaogirala Rural	Mixed	1.699	1.528	1.699	10.047
1130	Vijayawada	VIJAYAWADA	VUYYURU	VUYYURU	VUYYURU RURAL	301731340204	11KV Chinaogirala	Mixed	2.935	2.630	2.935	10.383
1131	Vijayawada	VIJAYAWADA	VUYYURU	VUYYURU	THOTLAVALLURU	301731340301	11KV Vallurupalem	Urban	1.757	1.624	1.757	7.543
1132	Vijayawada	VIJAYAWADA	VUYYURU	VUYYURU	THOTLAVALLURU	301731340302	11KV Boddapadu	Mixed	2.562	2.316	2.562	9.587
1133	Vijayawada	VIJAYAWADA	VUYYURU	VUYYURU	THOTLAVALLURU	301731340303	11KV T V Lanka	Mixed	2.614	2.363	2.614	9.589
1134	Vijayawada	VIJAYAWADA	VUYYURU	VUYYURU	THOTLAVALLURU	301731340304	11KV Royyuru Feeder	Mixed	1.694	1.499	1.694	11.520
1135	Vijayawada	GUNTUR	GUNTUR-TOW	GUNTUR-TOWN1	D3-GUNTUR	302111140101	11KV Kothapet	Urban	11.244	11.085	11.244	1.416
1136	Vijayawada	GUNTUR	GUNTUR-TOW	GUNTUR-TOWN1	D3-GUNTUR	302111140102	11KV Lalapet1	Urban	6.203	5.969	6.203	3.759
1137	Vijayawada	GUNTUR	GUNTUR-TOW	GUNTUR-TOWN1	D3-GUNTUR	302111140103	11KV Naaz Lalapet2	Urban	7.416	6.853	7.416	7.583
1138	Vijayawada	GUNTUR	GUNTUR-TOW	GUNTUR-TOWN1	D3-GUNTUR	302111140201	11KV Gunturivarithota	Urban	12.688	12.645	12.688	0.336
1139	Vijayawada	GUNTUR	GUNTUR-TOW	GUNTUR-TOWN1	D3-GUNTUR	302111140202	11KV Nehru Nagar Water Works	Rural	3.408	3.374	3.408	0.995
1140	Vijayawada	GUNTUR	GUNTUR-TOW	GUNTUR-TOWN1	D3-GUNTUR	302111140203	11KV Railpet	Urban	5.997	5.760	5.997	3.948
1141	Vijayawada	GUNTUR	GUNTUR-TOW	GUNTUR-TOWN1	D3-GUNTUR	302111140204	11KV Tolly Wood	Urban	3.958	3.919	3.958	0.987
1142	Vijayawada	GUNTUR	GUNTUR-TOW	GUNTUR-TOWN1	D3-GUNTUR	302111140301	11KV AC College Road	Urban	2.177	2.082	2.177	4.379
1143	Vijayawada	GUNTUR	GUNTUR-TOW	GUNTUR-TOWN1	D3-GUNTUR	302111140302	11KV GGH Feeder	Urban	6.628	6.480	6.628	2.225
1144	Vijayawada	GUNTUR	GUNTUR-TOW	GUNTUR-TOWN1	D3-GUNTUR	302111140303	11KV Railway Station Road	Urban	6.126	5.880	6.126	4.011
1145	Vijayawada	GUNTUR	GUNTUR-TOW	GUNTUR-TOWN1	D1-GUNTUR	302111240101	11KV Guntur 18th	Urban	8.179	7.802	8.179	4.602
1146	Vijayawada	GUNTUR	GUNTUR-TOW	GUNTUR-TOWN1	D1-GUNTUR	302111240102	11KV Guntur 19th	Urban	9.745	9.375	9.745	3.800
1147	Vijayawada	GUNTUR	GUNTUR-TOW	GUNTUR-TOWN1	D1-GUNTUR	302111240103	11KV Guntur 20th	Urban	3.564	3.352	3.564	5.927
1148	Vijayawada	GUNTUR	GUNTUR-TOW	GUNTUR-TOWN1	D1-GUNTUR	302111240104	11KV Guntur 21st	Urban	3.278	3.209	3.278	2.113
1149	Vijayawada	GUNTUR	GUNTUR-TOW	GUNTUR-TOWN1	D1-GUNTUR	302111240201	11KV Kalanikethan Feeder (Local 22n	Urban	3.053	2.921	3.053	4.337
1150	Vijayawada	GUNTUR	GUNTUR-TOW	GUNTUR-TOWN1	D1-GUNTUR	302111240202	11KV Arundalpeta Park (Local 23rd)	Urban	5.384	5.375	5.384	0.163
1151	Vijayawada	GUNTUR	GUNTUR-TOW	GUNTUR-TOWN1	D1-GUNTUR	302111240203	11KV Joy Alukas (Local 24th)	Urban	5.555	5.424	5.555	2.369
1152	Vijayawada	GUNTUR	GUNTUR-TOW	GUNTUR-TOWN1	D1-GUNTUR	302111240301	11KV Vinayaka Nagar	Urban	4.814	4.565	4.814	5.166
1153	Vijayawada	GUNTUR	GUNTUR-TOW	GUNTUR-TOWN1	D1-GUNTUR	302111240302	11KV Santhi Nagar	Urban	2.942	2.974	2.942	-1.104
1154	Vijayawada	GUNTUR	GUNTUR-TOW	GUNTUR-TOWN1	D1-GUNTUR	302111240303	11KV Ramannapet	Urban	2.856	2.699	2.856	5.490
1155	Vijayawada	GUNTUR	GUNTUR-TOW	GUNTUR-TOWN1	D1-GUNTUR	302111240304	11KV Naidupet	Urban	5.815	5.764	5.815	0.891
1156	Vijayawada	GUNTUR	GUNTUR-TOW	GUNTUR-TOWN1	D1-GUNTUR	302111240305	11KV Redlabazar	Urban	5.995	5.674	5.995	5.356

SI No.	Zone	Received at Circle (In MU)	Received at Division (In MU)	Received at Sub-division (In MU)	Name of the Station	Feeder Code/ID	Feeder Name	Type of Feeder (Urban/Mixed/ Industrial/Agri cultural/Rural)	Received at Feeder (Final in MU)	Feeder Consumption (In MU)	Final Net Export at Feeder Level (In MU)	T&D losses
1157	Vijayawada	GUNTUR	GUNTUR-TOW	GUNTUR-TOWN1	D1-GUNTUR	302111240306	11KV Main Road	Urban	0.951	0.908	0.951	4.474
1158	Vijayawada	GUNTUR	GUNTUR-TOW	GUNTUR-TOWN1	D10-GUNTUR	302111340101	11KV Budampadu	Urban	9.415	9.160	9.415	2.708
1159	Vijayawada	GUNTUR	GUNTUR-TOW	GUNTUR-TOWN1	D10-GUNTUR	302111340102	11KV Guntur 1st	Urban	0.094	0.121	0.094	-29.337
1160	Vijayawada	GUNTUR	GUNTUR-TOW	GUNTUR-TOWN1	D10-GUNTUR	302111340103	11kv Guntur-2	Urban	0.087	0.079	0.087	9.992
1161	Vijayawada	GUNTUR	GUNTUR-TOW	GUNTUR-TOWN1	D10-GUNTUR	302111340104	11KV Industrial	Urban	4.589	4.506	4.589	1.812
1162	Vijayawada	GUNTUR	GUNTUR-TOW	GUNTUR-TOWN1	D10-GUNTUR	302111340105	11KV Vidyut Bhavan	Urban	0.571	0.563	0.571	1.483
1163	Vijayawada	GUNTUR	GUNTUR-TOW	GUNTUR-TOWN1	D10-GUNTUR	302111340106	11kv Guntur-4	Urban	11.728	11.729	11.728	-0.006
1164	Vijayawada	GUNTUR	GUNTUR-TOW	GUNTUR-TOWN1	D10-GUNTUR	302111340201	11KV 1ST FEEDER	Urban	11.242	11.125	11.242	1.041
1165	Vijayawada	GUNTUR	GUNTUR-TOW	GUNTUR-TOWN1	D10-GUNTUR	302111340202	11KV 2nd Feeder	Urban	8.671	8.592	8.671	0.908
1166	Vijayawada	GUNTUR	GUNTUR-TOW	GUNTUR-TOWN1	D10-GUNTUR	302111340203	11KV ANANDAPET FEEDER	Urban	10.155	9.455	10.155	6.901
1167	Vijayawada	GUNTUR	GUNTUR-TOW	GUNTUR-TOWN1	D10-GUNTUR	302111340204	11KV LANCHESTER ROAD FEEDER	Urban	3.128	3.032	3.128	3.074
1168	Vijayawada	GUNTUR	GUNTUR-TOW	GUNTUR-TOWN1	D10-GUNTUR	302111340205	11KV SPDCL Feeder	Urban	0.058	0.028	0.058	52.452
1169	Vijayawada	GUNTUR	GUNTUR-TOW	GUNTUR-TOWN3	D2-GUNTUR	302112140101	11KV BY PASS ROAD	Industrial	5.043	4.947	5.043	1.907
1170	Vijayawada	GUNTUR	GUNTUR-TOW	GUNTUR-TOWN3	D2-GUNTUR	302112140102	11KV BJT Ground	Industrial	2.258	2.327	2.258	-3.080
1171	Vijayawada	GUNTUR	GUNTUR-TOW	GUNTUR-TOWN3	D2-GUNTUR	302112140103	11KV SIMHAPURI	Urban	2.944	3.024	2.944	-2.706
1172	Vijayawada	GUNTUR	GUNTUR-TOW	GUNTUR-TOWN3	D2-GUNTUR	302112140201	11KV 'R' AGRAHARAM	Urban	12.006	11.742	12.006	2.197
1173	Vijayawada	GUNTUR	GUNTUR-TOW	GUNTUR-TOWN3	D2-GUNTUR	302112140202	11KV Etukuru Road	Urban	13.380	13.171	13.380	1.561
1174	Vijayawada	GUNTUR	GUNTUR-TOW	GUNTUR-TOWN3	D2-GUNTUR	302112140203	11KV Market	Urban	6.358	6.280	6.358	1.224
1175	Vijayawada	GUNTUR	GUNTUR-TOW	GUNTUR-TOWN3	D2-GUNTUR	302112140204	11KV SAMPATH NAGAR	Urban	11.811	11.661	11.811	1.270
1176	Vijayawada	GUNTUR	GUNTUR-TOW	GUNTUR-TOWN3	D2-GUNTUR	302112140205	11KV Ramesh Hospital	Industrial	2.906	3.081	2.906	-6.033
1177	Vijayawada	GUNTUR	GUNTUR-TOW	GUNTUR-TOWN3	D2-GUNTUR	302112140401	11KV Ananthavarapadu Road	Urban	3.946	3.848	3.946	2.492
1178	Vijayawada	GUNTUR	GUNTUR-TOW	GUNTUR-TOWN3	D2-GUNTUR	302112140402	11KV Etukuru Village Feeder	Urban	5.380	5.198	5.380	3.377
1179	Vijayawada	GUNTUR	GUNTUR-TOW	GUNTUR-TOWN3	D2-GUNTUR	302112140403	11KV NH - 5 Feeder	Industrial	3.727	3.615	3.727	3.012
1180	Vijayawada	GUNTUR	GUNTUR-TOW	GUNTUR-TOWN3	D6-GUNTUR	302112240101	11KV Guntur 12th	Urban	9.642	8.827	9.642	8.450
1181	Vijayawada	GUNTUR	GUNTUR-TOW	GUNTUR-TOWN3	D6-GUNTUR	302112240102	11KV Guntur 13th	Urban	9.100	8.582	9.100	5.691
1182	Vijayawada	GUNTUR	GUNTUR-TOW	GUNTUR-TOWN3	D6-GUNTUR	302112240103	11KV AnkiReddy Palem	Urban	7.334	6.813	7.334	7.099
1183	Vijayawada	GUNTUR	GUNTUR-TOW	GUNTUR-TOWN3	D6-GUNTUR	302112240104	11KV R R Nagar Feeder	Urban	9.893	9.307	9.893	5.921
1184	Vijayawada	GUNTUR	GUNTUR-TOW	GUNTUR-TOWN3	D6-GUNTUR	302112240105	11KV KVP Colony	Urban	9.227	8.486	9.227	8.035
1185	Vijayawada	GUNTUR	GUNTUR-TOW	GUNTUR-TOWN3	D6-GUNTUR	302112240201	11KV Guntur 15th	Urban	0.810	0.750	0.810	7.304
1186	Vijayawada	GUNTUR	GUNTUR-TOW	GUNTUR-TOWN3	D6-GUNTUR	302112240202	11KV Guntur 16th	Urban	4.303	4.118	4.303	4.300
1187	Vijayawada	GUNTUR	GUNTUR-TOW	GUNTUR-TOWN3	D6-GUNTUR	302112240203	11KV Guntur 17th	Urban	4.718	4.461	4.718	5.447
1188	Vijayawada	GUNTUR	GUNTUR-TOW	GUNTUR-TOWN3	D6-GUNTUR	302112240204	11KV U G cable	Urban	2.889	2.689	2.889	6.916
1189	Vijayawada	GUNTUR	GUNTUR-TOW	GUNTUR-TOWN3	D6-GUNTUR	302112240205	11KV Kankargunta Feeder	Urban	8.035	7.461	8.035	7.145
1190	Vijayawada	GUNTUR	GUNTUR-TOW	GUNTUR-TOWN3	D12-GUNTUR	302112340101	11KV Adarsh Nagar	Urban	14.971	14.457	14.971	3.429

SI No.	Zone	Received at Circle (In MU)	Received at Division (In MU)	Received at Sub-division (In MU)	Name of the Station	Feeder Code/ID	Feeder Name	Type of Feeder (Urban/Mixed/ Industrial/Agri cultural/Rural)	Received at Feeder (Final in MU)	Feeder Consumption (In MU)	Final Net Export at Feeder Level (In MU)	T&D losses
1191	Vijayawada	GUNTUR	GUNTUR-TOW	GUNTUR-TOWN3	LINES-GUNTUR	302112340102	11KV APHB Colony	Urban	8.705	8.430	8.705	3.158
1192	Vijayawada	GUNTUR	GUNTUR-TOW	GUNTUR-TOWN3	D6-GUNTUR	302112340103	11KV A T Agraharam	Urban	10.410	9.373	10.410	9.964
1193	Vijayawada	GUNTUR	GUNTUR-TOW	GUNTUR-TOWN3	LINES-GUNTUR	302112340104	11KV Y Junction	Urban	4.066	3.676	4.066	9.592
1194	Vijayawada	GUNTUR	GUNTUR-TOW	GUNTUR-TOWN3	D12-GUNTUR	302112340201	11KV Srinivasa Delanters	Industrial	1.941	1.922	1.941	0.945
1195	Vijayawada	GUNTUR	GUNTUR-TOW	GUNTUR-TOWN3	D12-GUNTUR	302112340202	11KV CHOWDAVARAM	Urban	3.216	3.106	3.216	3.405
1196	Vijayawada	GUNTUR	GUNTUR-TOW	GUNTUR-TOWN3	D12-GUNTUR	302112340203	11KV BOMMIDALA	Industrial	2.947	2.840	2.947	3.642
1197	Vijayawada	GUNTUR	GUNTUR-TOW	GUNTUR-TOWN3	D12-GUNTUR	302112340204	11KV APHC-I	Urban	3.169	3.076	3.169	2.938
1198	Vijayawada	GUNTUR	GUNTUR-TOW	GUNTUR-TOWN3	LINES-GUNTUR	302112340301	11KV MBTS	Urban	3.706	3.637	3.706	1.867
1199	Vijayawada	GUNTUR	GUNTUR-TOW	GUNTUR-TOWN3	LINES-GUNTUR	302112340302	11KV EENADU	Urban	6.420	5.960	6.420	7.166
1200	Vijayawada	GUNTUR	GUNTUR-TOW	GUNTUR-TOWN3	LINES-GUNTUR	302112340303	11KV PVR CMI	Industrial	0.932	0.913	0.932	2.075
1201	Vijayawada	GUNTUR	GUNTUR-TOW	GUNTUR-TOWN3	LINES-GUNTUR	302112340304	11KV Nallapadu	Urban	6.579	6.558	6.579	0.327
1202	Vijayawada	GUNTUR	GUNTUR-TOW	GUNTUR-TOWN3	D12-GUNTUR	302112340401	11KV Alliance One	Industrial	3.894	3.819	3.894	1.925
1203	Vijayawada	GUNTUR	GUNTUR-TOW	GUNTUR-TOWN3	D12-GUNTUR	302112340402	11KV Naidupet	Urban	4.544	4.321	4.544	4.910
1204	Vijayawada	GUNTUR	GUNTUR-TOW	GUNTUR-TOWN3	D12-GUNTUR	302112340403	11KV Pothuru	Urban	2.634	2.560	2.634	2.808
1205	Vijayawada	GUNTUR	GUNTUR-TOW	GUNTUR-TOWN3	D12-GUNTUR	302112340404	11KV Vartha	Industrial	7.467	7.197	7.467	3.616
1206	Vijayawada	GUNTUR	GUNTUR-TOW	GUNTUR-TOWN3	LINES-GUNTUR	302112340501	11KV SWARNA BHARATHI NAGAR	Urban	7.165	6.948	7.165	3.030
1207	Vijayawada	GUNTUR	GUNTUR-TOW	GUNTUR-TOWN2	D4-GUNTUR	302112340502	11KV JAYANTHI NAGAR	Urban	5.159	5.090	5.159	1.341
1208	Vijayawada	GUNTUR	GUNTUR-TOW	GUNTUR-TOWN3	LINES-GUNTUR	302112340503	11KV APHC-II	Urban	1.230	1.137	1.230	7.535
1209	Vijayawada	GUNTUR	GUNTUR-TOW	GUNTUR-TOWN3	D12-GUNTUR	302112340601	11KV Reliance	Urban	10.357	10.027	10.357	3.185
1210	Vijayawada	GUNTUR	GUNTUR-TOW	GUNTUR-TOWN3	D12-GUNTUR	302112340602	11KV Srinivasa Rao thota	Urban	4.564	4.319	4.564	5.360
1211	Vijayawada	GUNTUR	GUNTUR-TOW	GUNTUR-TOWN3	D12-GUNTUR	302112340603	11KV Yethi Rajula Colony	Urban	9.324	8.959	9.324	3.921
1212	Vijayawada	GUNTUR	GUNTUR-TOW	GUNTUR-TOWN3	D12-GUNTUR	302112340604	11KV 60 FEET ROAD FEEDER	Urban	6.707	6.295	6.707	6.149
1213	Vijayawada	GUNTUR	GUNTUR-TOW	GUNTUR-TOWN3	LINES-GUNTUR	302112340701	11KV JanmaBhumi Nagar Feeder	Urban	0.366	0.357	0.366	2.431
1214	Vijayawada	GUNTUR	GUNTUR-TOW	GUNTUR-TOWN3	LINES-GUNTUR	302112340702	11KV Thurakapalem Feeder	Urban	1.587	1.499	1.587	5.586
1215	Vijayawada	GUNTUR	GUNTUR-TOW	GUNTUR-TOWN3	LINES-GUNTUR	302112340703	11KV Pedapalakaluru Feeder	Urban	6.993	6.805	6.993	2.696
1216	Vijayawada	GUNTUR	GUNTUR-TOW	GUNTUR-TOWN3	LINES-GUNTUR	302112340704	11KV Mallavaram Feeder	Urban	1.494	1.430	1.494	4.286
1217	Vijayawada	GUNTUR	GUNTUR-TOW	GUNTUR-TOWN3	D12-GUNTUR	302112440101	11KV Janachaitanya Feeder	Industrial	10.438	10.172	10.438	2.545
1218	Vijayawada	GUNTUR	GUNTUR-TOW	GUNTUR-TOWN3	D12-GUNTUR	302112440102	11KV Highway	Urban	9.852	9.552	9.852	3.048
1219	Vijayawada	GUNTUR	GUNTUR-TOW	GUNTUR-TOWN3	D12-GUNTUR	302112440103	11KV Lalpuram Village Feeder	Urban	3.504	3.297	3.504	5.917
1220	Vijayawada	GUNTUR	GUNTUR-TOW	GUNTUR-TOWN3	D12-GUNTUR	302112440104	11KV Vijayanthi	Urban	6.807	6.495	6.807	4.574
1221	Vijayawada	GUNTUR	GUNTUR-TOW	GUNTUR-TOWN2	D4-GUNTUR	302121240101	11KV 10TH FEEDER	Urban	4.195	4.133	4.195	1.476
1222	Vijayawada	GUNTUR	GUNTUR-TOW	GUNTUR-TOWN2	D4-GUNTUR	302121240102	11KV Guntur 5th	Urban	2.752	2.683	2.752	2.480
1223	Vijayawada	GUNTUR	GUNTUR-TOW	GUNTUR-TOWN2	D4-GUNTUR	302121240103	11KV Guntur 6th	Urban	6.840	6.686	6.840	2.260
1224	Vijayawada	GUNTUR	GUNTUR-TOW	GUNTUR-TOWN2	D4-GUNTUR	302121240104	11KV Guntur 7th	Urban	4.106	4.013	4.106	2.277

SI No.	Zone	Received at Circle (In MU)	Received at Division (In MU)	Received at Sub-division (In MU)	Name of the Station	Feeder Code/ID	Feeder Name	Type of Feeder (Urban/Mixed/ Industrial/Agri cultural/Rural)	Received at Feeder (Final in MU)	Feeder Consumption (In MU)	Final Net Export at Feeder Level (In MU)	T&D losses
1225	Vijayawada	GUNTUR	GUNTUR-TOW	GUNTUR-TOWN2	D4-GUNTUR	302121240105	11KV Guntur 8th	Urban	8.771	8.664	8.771	1.216
1226	Vijayawada	GUNTUR	GUNTUR-TOW	GUNTUR-TOWN2	D4-GUNTUR	302121240106	11KV Ring Road	Urban	6.135	6.095	6.135	0.659
1227	Vijayawada	GUNTUR	GUNTUR-TOW	GUNTUR-TOWN3	LINES-GUNTUR	302121240107	11KV Rural(Palakaluru)	Urban	2.139	1.951	2.139	8.774
1228	Vijayawada	GUNTUR	GUNTUR-TOW	GUNTUR-TOWN2	D4-GUNTUR	302121240201	11KV Ravindra Nagar	Urban	2.766	2.713	2.766	1.905
1229	Vijayawada	GUNTUR	GUNTUR-TOW	GUNTUR-TOWN2	D4-GUNTUR	302121240202	11KV Stambalagaruvu	Urban	3.582	3.541	3.582	1.126
1230	Vijayawada	GUNTUR	GUNTUR-TOW	GUNTUR-TOWN2	D4-GUNTUR	302121240203	11KV Syamala Nagar	Urban	3.893	3.815	3.893	1.996
1231	Vijayawada	GUNTUR	GUNTUR-TOW	GUNTUR-TOWN2	D11-GUNTUR	302121240301	11KV Navabharath nagar	Urban	3.756	3.553	3.756	5.403
1232	Vijayawada	GUNTUR	GUNTUR-TOW	GUNTUR-TOWN2	D11-GUNTUR	302121240302	11KV DWARAKANAGAR	Urban	6.196	5.977	6.196	3.539
1233	Vijayawada	GUNTUR	GUNTUR-TOW	GUNTUR-TOWN2	D11-GUNTUR	302121240303	11KV SADASIVANAGAR	Urban	3.478	3.295	3.478	5.246
1234	Vijayawada	GUNTUR	GUNTUR-TOW	GUNTUR-TOWN2	D4-GUNTUR	302121240402	11KV JKC Road Feeder	Urban	3.587	3.537	3.587	1.394
1235	Vijayawada	GUNTUR	GUNTUR-TOW	GUNTUR-TOWN2	D4-GUNTUR	302121240403	11KV Rajendra Nagar Feeder	Urban	6.179	6.088	6.179	1.477
1236	Vijayawada	GUNTUR	GUNTUR-TOW	GUNTUR-TOWN2	D4-GUNTUR	302121240404	11KV Brundavan Gardens Feeder	Urban	2.092	2.043	2.092	2.340
1237	Vijayawada	GUNTUR	GUNTUR-TOW	GUNTUR-TOWN2	D4-GUNTUR	302121240501	11KV BALAKUTEER FEEDER	Urban	4.387	4.289	4.387	2.227
1238	Vijayawada	GUNTUR	GUNTUR-TOW	GUNTUR-TOWN2	D4-GUNTUR	302121240502	11KV N C C FEEDER	Urban	3.553	3.476	3.553	2.153
1239	Vijayawada	GUNTUR	GUNTUR-TOW	GUNTUR-TOWN2	D4-GUNTUR	302121240503	11KV RAVINDRA NAGAR FEEDER	Urban	2.922	2.815	2.922	3.647
1240	Vijayawada	GUNTUR	GUNTUR-TOW	GUNTUR-TOWN2	D4-GUNTUR	302121240504	11KV ANNAMAIAH PARK FEEDER	Urban	7.645	7.559	7.645	1.129
1241	Vijayawada	GUNTUR	GUNTUR-TOW	GUNTUR-TOWN2	D8-GUNTUR	302121240505	11KV MEE SEVA FEEDER	Urban	5.972	5.843	5.972	2.165
1242	Vijayawada	GUNTUR	GUNTUR-TOW	GUNTUR-TOWN3	LINES-GUNTUR	302121240506	11KV Mallareddy Nagar	Urban	6.477	6.343	6.477	2.075
1243	Vijayawada	GUNTUR	GUNTUR-TOW	GUNTUR-TOWN2	D7-GUNTUR	302121340101	11KV Gorantla	Urban	10.710	9.988	10.710	6.741
1244	Vijayawada	GUNTUR	GUNTUR-TOW	GUNTUR-TOWN2	D7-GUNTUR	302121340102	11KV Lam Jonnalagadda	Urban	7.466	6.971	7.466	6.634
1245	Vijayawada	GUNTUR	GUNTUR-TOW	GUNTUR-TOWN2	D7-GUNTUR	302121340201	11KV Guntur 11th	Urban	1.925	1.734	1.925	9.910
1246	Vijayawada	GUNTUR	GUNTUR-TOW	GUNTUR-TOWN2	D7-GUNTUR	302121340202	11KV Dwaraka Nagar	Urban	9.753	9.287	9.753	4.774
1247	Vijayawada	GUNTUR	GUNTUR-TOW	GUNTUR-TOWN2	D7-GUNTUR	302121340203	11KV Industrial Estate	Urban	5.628	4.944	5.628	12.150
1248	Vijayawada	GUNTUR	GUNTUR-TOW	GUNTUR-TOWN2	D7-GUNTUR	302121340204	11KV Temple	Urban	7.721	6.835	7.721	11.485
1249	Vijayawada	GUNTUR	GUNTUR-TOW	GUNTUR-TOWN2	D11-GUNTUR	302121340301	11KV Amaravathi Road	Urban	6.292	6.038	6.292	4.029
1250	Vijayawada	GUNTUR	GUNTUR-TOW	GUNTUR-TOWN2	D11-GUNTUR	302121340302	11KV Chaitanyapuri	Urban	5.615	5.525	5.615	1.588
1251	Vijayawada	GUNTUR	GUNTUR-TOW	GUNTUR-TOWN2	D11-GUNTUR	302121340303	11KV Hanumaiah Nagar	Urban	4.168	3.947	4.168	5.309
1252	Vijayawada	GUNTUR	GUNTUR-TOW	GUNTUR-TOWN2	D11-GUNTUR	302121340304	11KV Koritepadu	Urban	6.723	6.591	6.723	1.958
1253	Vijayawada	GUNTUR	GUNTUR-TOW	GUNTUR-TOWN2	D7-GUNTUR	302121340401	11KV Reddypalem	Urban	10.633	10.285	10.633	3.280
1254	Vijayawada	GUNTUR	GUNTUR-TOW	GUNTUR-TOWN2	D7-GUNTUR	302121340402	11KV Inner Ring Road	Urban	9.540	9.069	9.540	4.938
1255	Vijayawada	GUNTUR	GUNTUR-TOW	GUNTUR-TOWN2	D7-GUNTUR	302121340403	11KV Sarada Colony	Urban	9.168	8.847	9.168	3.492
1256	Vijayawada	GUNTUR	GUNTUR-TOW	GUNTUR-TOWN2	D7-GUNTUR	302121340404	11KV Bhashyam	Urban	1.806	1.620	1.806	10.310
1257	Vijayawada	GUNTUR	GUNTUR-TOW	GUNTUR-TOWN2	D7-GUNTUR	302121340501	11KV Balaji Nagar	Urban	4.462	4.221	4.462	5.383
1258	Vijayawada	GUNTUR	GUNTUR-TOW	GUNTUR-TOWN2	D7-GUNTUR	302121340502	11KV ID Hospital	Urban	0.401	0.377	0.401	6.058

SI No.	Zone	Received at Circle (In MU)	Received at Division (In MU)	Received at Sub-division (In MU)	Name of the Station	Feeder Code/ID	Feeder Name	Type of Feeder (Urban/Mixed/ Industrial/Agri cultural/Rural)	Received at Feeder (Final in MU)	Feeder Consumption (In MU)	Final Net Export at Feeder Level (In MU)	T&D losses
1259	Vijayawada	GUNTUR	GUNTUR-TOW	GUNTUR-TOWN2	D7-GUNTUR	302121340503	11KV Panduranga Nagar	Urban	14.779	14.523	14.779	1.730
1260	Vijayawada	GUNTUR	GUNTUR-TOW	GUNTUR-TOWN2	D8-GUNTUR	302121440101	11KV Brodipet	Urban	6.474	6.227	6.474	3.813
1261	Vijayawada	GUNTUR	GUNTUR-TOW	GUNTUR-TOWN2	D8-GUNTUR	302121440102	11KV Cobaltpet	Urban	5.302	5.048	5.302	4.795
1262	Vijayawada	GUNTUR	GUNTUR-TOW	GUNTUR-TOWN2	D8-GUNTUR	302121440103	11KV Fhathimapuram Feeder	Urban	2.551	2.453	2.551	3.809
1263	Vijayawada	GUNTUR	GUNTUR-TOW	GUNTUR-TOWN2	D8-GUNTUR	302121440104	11KV K K Towers	Urban	5.867	5.794	5.867	1.244
1264	Vijayawada	GUNTUR	GUNTUR-TOW	GUNTUR-TOWN2	D8-GUNTUR	302121440105	11KV Pattabhipuram	Urban	3.949	3.777	3.949	4.342
1265	Vijayawada	GUNTUR	GUNTUR-TOW	GUNTUR-TOWN2	D8-GUNTUR	302121440201	11KV Chandra Mouli Nagar	Urban	6.043	5.706	6.043	5.578
1266	Vijayawada	GUNTUR	GUNTUR-TOW	GUNTUR-TOWN2	D8-GUNTUR	302121440202	11KV Asok Nagar	Urban	6.546	6.193	6.546	5.394
1267	Vijayawada	GUNTUR	GUNTUR-TOW	GUNTUR-TOWN2	D8-GUNTUR	302121440203	11KV Lakshmipuram	Urban	6.298	6.197	6.298	1.602
1268	Vijayawada	GUNTUR	GUNTUR-TOW	GUNTUR-TOWN2	D8-GUNTUR	302121440204	11KV Kundal Road	Urban	4.910	4.707	4.910	4.142
1269	Vijayawada	GUNTUR	GUNTUR-TOW	GUNTUR-TOWN2	D8-GUNTUR	302121440301	11KV 14th Cross Road	Urban	5.780	5.622	5.780	2.734
1270	Vijayawada	GUNTUR	GUNTUR-TOW	GUNTUR-TOWN2	D8-GUNTUR	302121440302	11KV Pandaripuram	Urban	7.616	7.395	7.616	2.896
1271	Vijayawada	GUNTUR	GUNTUR-TOW	GUNTUR-TOWN2	D8-GUNTUR	302121440303	11KV Harihara Mahal	Urban	5.299	5.106	5.299	3.653
1272	Vijayawada	GUNTUR	GUNTUR-TOW	GUNTUR-TOWN2	D8-GUNTUR	302121440304	11KV Water Works	Urban	2.858	2.816	2.858	1.484
1273	Vijayawada	GUNTUR	GUNTUR-TOW	GUNTUR-TOWN1	D1-GUNTUR	302121440305	11KV LEM School	Urban	2.104	2.102	2.104	0.104
1274	Vijayawada	GUNTUR	GUNTUR-TOW	GUNTUR-TOWN2	D8-GUNTUR	302121440306	11KV Sweet Magic Feeder	Urban	6.452	6.233	6.452	3.392
1275	Vijayawada	GUNTUR	GUNTUR-TOW	GUNTUR-TOWN2	D11-GUNTUR	302121540101	11KV Vijayapuri Feeder	Urban	5.962	5.838	5.962	2.069
1276	Vijayawada	GUNTUR	GUNTUR-TOW	GUNTUR-TOWN2	D11-GUNTUR	302121540102	11KV Siddardha Nagar	Urban	5.076	4.894	5.076	3.587
1277	Vijayawada	GUNTUR	GUNTUR-TOW	GUNTUR-TOWN2	D11-GUNTUR	302121540103	11KV Vikas Nagar feeder	Urban	3.802	3.711	3.802	2.368
1278	Vijayawada	GUNTUR	GUNTUR-TOW	GUNTUR-TOWN2	D11-GUNTUR	302121540104	11KV Little Flower School	Urban	9.791	9.717	9.791	0.757
1279	Vijayawada	GUNTUR	GUNTUR-TOW	GUNTUR-TOWN2	D11-GUNTUR	302121540105	11KV Saibaba Road feeder	Urban	3.097	2.966	3.097	4.217
1280	Vijayawada	GUNTUR	GUNTUR-TOW	GUNTUR-TOWN2	D11-GUNTUR	302121540106	11KV WELCOME HOTEL	Urban	0.977	0.954	0.977	2.311
1281	Vijayawada	GUNTUR	GUNTUR-TOW	GUNTUR-TOWN4(AUT	D5-GUNTUR	302131140101	11KV Guntur 3rd	Urban	12.055	11.781	12.055	2.272
1282	Vijayawada	GUNTUR	GUNTUR-TOW	GUNTUR-TOWN4(AUT	PEDAKAKANI	302131140102	11KV Sibar Industrial	Urban	1.314	1.259	1.314	4.170
1283	Vijayawada	GUNTUR	GUNTUR-TOW	GUNTUR-TOWN4(AUT	D5-GUNTUR	302131140103	11KV Guntur 9th	Urban	9.037	8.838	9.037	2.196
1284	Vijayawada	GUNTUR	GUNTUR-TOW	GUNTUR-TOWN4(AUT	PEDAKAKANI	302131140104	11KV Takkellapdu	Urban	10.738	10.355	10.738	3.563
1285	Vijayawada	GUNTUR	GUNTUR-TOW	GUNTUR-TOWN4(AUT	PEDAKAKANI	302131140105	11KV Water Works	Rural	0.121	0.111	0.121	8.002
1286	Vijayawada	GUNTUR	GUNTUR-TOW	GUNTUR-TOWN4(AUT	PEDAKAKANI	302131140106	11KV Filter water work	Rural	5.831	5.776	5.831	0.937
1287	Vijayawada	GUNTUR	GUNTUR-TOW	GUNTUR-TOWN4(AUT	D5-GUNTUR	302131140107	11KV VYSHNAVI FEEDER	Urban	0.484	0.462	0.484	4.654
1288	Vijayawada	GUNTUR	GUNTUR-TOW	GUNTUR-TOWN1	D3-GUNTUR	302131140201	11KV RTC Feeder	Urban	1.023	1.007	1.023	1.513
1289	Vijayawada	GUNTUR	GUNTUR-TOW	GUNTUR-TOWN1	D3-GUNTUR	302131140202	11KV Local 14th	Urban	7.752	7.469	7.752	3.650
1290	Vijayawada	GUNTUR	GUNTUR-TOW	GUNTUR-TOWN4(AUT	D5-GUNTUR	302131140204	11KV Vinobha Nagar	Urban	5.732	5.166	5.732	9.875
1291	Vijayawada	GUNTUR	GUNTUR-TOW	GUNTUR-TOWN4(AUT	D5-GUNTUR	302131140205	11KV Maruthi Nagar	Urban	6.185	5.679	6.185	8.184
1292	Vijayawada	GUNTUR	GUNTUR-TOW	GUNTUR-TOWN4(AUT	D5-GUNTUR	302131140206	11KV B R Stadium	Urban	4.642	4.201	4.642	9.508

SI No.	Zone	Received at Circle (In MU)	Received at Division (In MU)	Received at Sub-division (In MU)	Name of the Station	Feeder Code/ID	Feeder Name	Type of Feeder (Urban/Mixed/ Industrial/Agricultural/Rural)	Received at Feeder (Final in MU)	Feeder Consumption (In MU)	Final Net Export at Feeder Level (In MU)	T&D losses
1293	Vijayawada	GUNTUR	GUNTUR-TOW	GUNTUR-TOWN4(AUT	D5-GUNTUR	302131140207	11KV Sivalayam	Urban	3.647	3.405	3.647	6.637
1294	Vijayawada	GUNTUR	GUNTUR-TOW	GUNTUR-TOWN4(AUT	D5-GUNTUR	302131140301	11 KV BALAJI NAGAR	Urban	13.251	12.515	13.251	5.553
1295	Vijayawada	GUNTUR	GUNTUR-TOW	GUNTUR-TOWN4(AUT	D5-GUNTUR	302131140302	11 KV PRAGATHI NAGAR	Urban	2.583	2.286	2.583	11.514
1296	Vijayawada	GUNTUR	GUNTUR-TOW	GUNTUR-TOWN4(AUT	D5-GUNTUR	302131140303	11 KV PRIYANKA GARDENS	Urban	8.442	7.812	8.442	7.461
1297	Vijayawada	GUNTUR	GUNTUR-TOW	GUNTUR-TOWN4(AUT	D5-GUNTUR	302131140304	11 KV Yadav Bazar Feeder	Urban	8.843	7.824	8.843	11.526
1298	Vijayawada	GUNTUR	GUNTUR-TOW	GUNTUR-TOWN4(AUT	D5-GUNTUR	302131140401	11KV Omega Hospital	Urban	1.274	1.027	1.274	19.359
1299	Vijayawada	GUNTUR	GUNTUR-TOW	GUNTUR-TOWN4(AUT	D5-GUNTUR	302131140402	11KV Seetharam Nagar	Urban	9.675	9.327	9.675	3.596
1300	Vijayawada	GUNTUR	GUNTUR-TOW	GUNTUR-TOWN4(AUT	D5-GUNTUR	302131140403	11KV Best Price	Urban	5.126	4.196	5.126	18.130
1301	Vijayawada	GUNTUR	GUNTUR-TOW	GUNTUR-TOWN4(AUT	D5-GUNTUR	302131140404	11KV Mangaldas Nagar	Urban	6.617	6.121	6.617	7.501
1302	Vijayawada	GUNTUR	GUNTUR-TOW	GUNTUR-TOWN4(AUT	D5-GUNTUR	302131140405	11KV Vasavi Nagar	Urban	5.022	3.865	5.022	23.045
1303	Vijayawada	GUNTUR	GUNTUR-TOW	GUNTUR-TOWN4(AUT	D9-GUNTUR	302131240101	11KV Auto Nagar 1 2	Urban	4.466	4.380	4.466	1.906
1304	Vijayawada	GUNTUR	GUNTUR-TOW	GUNTUR-TOWN4(AUT	D9-GUNTUR	302131240102	11KV Auto Nagar 3 4	Urban	7.311	7.250	7.311	0.847
1305	Vijayawada	GUNTUR	GUNTUR-TOW	GUNTUR-TOWN4(AUT	D5-GUNTUR	302131240103	11KV Nexa Show Room	Urban	0.081	0.046	0.081	42.608
1306	Vijayawada	GUNTUR	GUNTUR-TOW	GUNTUR-TOWN4(AUT	D9-GUNTUR	302131240104	11KV Manasarovaram	Urban	10.966	10.748	10.966	1.989
1307	Vijayawada	GUNTUR	GUNTUR-TOW	GUNTUR-TOWN4(AUT	D9-GUNTUR	302131240105	11KV Gaddipadu	Urban	1.655	1.627	1.655	1.679
1308	Vijayawada	GUNTUR	GUNTUR-TOW	GUNTUR-TOWN4(AUT	D5-GUNTUR	302131240106	11KV SitaramNagar	Urban	0.000	0.000	0.000	-68.908
1309	Vijayawada	GUNTUR	GUNTUR-TOW	GUNTUR-TOWN4(AUT	D9-GUNTUR	302131240201	11KV Bongaralabeedu	Urban	17.263	17.539	17.263	-1.595
1310	Vijayawada	GUNTUR	GUNTUR-TOW	GUNTUR-TOWN4(AUT	D9-GUNTUR	302131240202	11KV Donkaroad	Urban	11.634	11.259	11.634	3.226
1311	Vijayawada	GUNTUR	GUNTUR-TOW	GUNTUR-TOWN2	D11-GUNTUR	302131240203	11KV Srinagar	Urban	7.364	7.188	7.364	2.386
1312	Vijayawada	GUNTUR	GUNTUR-TOW	GUNTUR-TOWN4(AUT	D9-GUNTUR	302131240204	11KV Vasantharayapuram	Urban	9.653	9.418	9.653	2.440
1313	Vijayawada	GUNTUR	GUNTUR-TOW	GUNTUR-TOWN4(AUT	PEDAKAKANI	302131340101	11KV Pedakakani I	Urban	6.783	6.240	6.783	8.007
1314	Vijayawada	GUNTUR	GUNTUR-TOW	GUNTUR-TOWN4(AUT	PEDAKAKANI	302131340102	11KV Pedakakani II	Urban	6.009	5.502	6.009	8.428
1315	Vijayawada	GUNTUR	GUNTUR-TOW	GUNTUR-TOWN4(AUT	PEDAKAKANI	302131340103	11KV DECCAN TOBACCO	Urban	5.897	5.511	5.897	6.543
1316	Vijayawada	GUNTUR	GUNTUR-TOW	GUNTUR-TOWN4(AUT	PEDAKAKANI	302131340104	11KV Venigandla	Urban	8.123	7.271	8.123	10.489
1317	Vijayawada	GUNTUR	GUNTUR-TOW	GUNTUR-TOWN4(AUT	PEDAKAKANI	302131340105	11KV Pedakakani Industrial	Industrial	4.997	4.908	4.997	1.787
1318	Vijayawada	GUNTUR	GUNTUR-TOW	GUNTUR-TOWN4(AUT	PEDAKAKANI	302131340201	11 KV KAZA INDL	Urban	2.151	2.021	2.151	6.075
1319	Vijayawada	GUNTUR	GUNTUR-TOW	GUNTUR-TOWN4(AUT	PEDAKAKANI	302131340202	11KV A N U	Urban	1.054	1.039	1.054	1.340
1320	Vijayawada	GUNTUR	GUNTUR-TOW	GUNTUR-TOWN4(AUT	PEDAKAKANI	302131340203	11KV Namburu	Urban	10.047	9.488	10.047	5.567
1321	Vijayawada	CRDA	AMARAVATHI	MANGALAGIRI	MANGALAGIRI-RUR	302131340204	11 KV KAZA Lift Irrigation	Rural	0.268	0.178	0.268	33.607
1322	Vijayawada	GUNTUR	GUNTUR-TOW	GUNTUR-TOWN4(AUT	PEDAKAKANI	302131340205	11KV Namburu Industrial	Industrial	6.943	6.360	6.943	8.396
1323	Vijayawada	GUNTUR	GUNTUR-TOW	GUNTUR-TOWN4(AUT	PEDAKAKANI	302131340301	11KV VILLAS	Urban	0.819	0.786	0.819	4.042
1324	Vijayawada	GUNTUR	GUNTUR-TOW	GUNTUR-TOWN4(AUT	PEDAKAKANI	302131340302	11KV MAPLE BLOCK	Urban	1.271	1.217	1.271	4.257
1325	Vijayawada	GUNTUR	GUNTUR-TOW	GUNTUR-TOWN4(AUT	PEDAKAKANI	302131340303	11KV PTW BLOCKS	Urban	1.748	1.654	1.748	5.426
1326	Vijayawada	GUNTUR	GUNTUR-TOW	GUNTUR-TOWN4(AUT	PEDAKAKANI	302131340304	11KV WTP	Urban	0.409	0.401	0.409	1.917

SI No.	Zone	Received at Circle (In MU)	Received at Division (In MU)	Received at Sub-division (In MU)	Name of the Station	Feeder Code/ID	Feeder Name	Type of Feeder (Urban/Mixed/ Industrial/Agri cultural/Rural)	Received at Feeder (Final in MU)	Feeder Consumption (In MU)	Final Net Export at Feeder Level (In MU)	T&D losses
1327	Vijayawada	GUNTUR	GUNTUR-TOW	GUNTUR-TOWN4(AUT	PEDAKAKANI	302131340305	11KV WILLOWS-I	Urban	0.416	0.407	0.416	2.065
1328	Vijayawada	GUNTUR	GUNTUR-TOW	GUNTUR-TOWN4(AUT	PEDAKAKANI	302131340306	11KV WILLOWS-II	Urban	0.000	0.000	0.000	#DIV/0!
1329	Vijayawada	GUNTUR	MACHERLA	MACHERLA	MACHERLA-TOWN	302211140101	11KV Ring Road	Urban	11.234	11.018	11.234	1.919
1330	Vijayawada	GUNTUR	MACHERLA	MACHERLA	MACHERLA-TOWN	302211140102	11KV AIR	Urban	1.907	1.685	1.907	11.633
1331	Vijayawada	GUNTUR	MACHERLA	MACHERLA	MACHERLA-TOWN	302211140103	11KV Sagar Road	Urban	2.480	2.357	2.480	4.983
1332	Vijayawada	GUNTUR	MACHERLA	MACHERLA	MACHERLA-TOWN	302211140104	11KV Municipal water works	Urban	0.470	0.444	0.470	5.529
1333	Vijayawada	GUNTUR	MACHERLA	MACHERLA	MACHERLA-TOWN	302211140105	11KV A J Madaka	Agriculture	0.910	0.844	0.910	7.248
1334	Vijayawada	GUNTUR	MACHERLA	MACHERLA	MACHERLA-TOWN	302211140106	11KV Kothapalli	Mixed	1.953	1.918	1.953	1.796
1335	Vijayawada	GUNTUR	MACHERLA	MACHERLA	MACHERLA-TOWN	302211140201	11KV Town 1	Urban	8.837	8.673	8.837	1.855
1336	Vijayawada	GUNTUR	MACHERLA	MACHERLA	MACHERLA-TOWN	302211140202	11KV Town 2	Urban	7.750	7.010	7.750	9.544
1337	Vijayawada	GUNTUR	MACHERLA	MACHERLA	MACHERLA-TOWN	302211140203	11KV Suddagunta	Urban	3.873	3.455	3.873	10.790
1338	Vijayawada	GUNTUR	MACHERLA	MACHERLA	MACHERLA-TOWN	302211140204	11KV INDUSTRIAL	Industrial	0.022	0.016	0.022	27.411
1339	Vijayawada	GUNTUR	MACHERLA	MACHERLA	MACHERLA-TOWN	302211140301	11KV Balaji Nagar	Urban	1.286	1.150	1.286	10.558
1340	Vijayawada	GUNTUR	MACHERLA	MACHERLA	MACHERLA-TOWN	302211140302	11KV chennakesava swamy	Urban	4.732	4.154	4.732	12.226
1341	Vijayawada	GUNTUR	MACHERLA	MACHERLA	MACHERLA-TOWN	302211140303	11KV macherla agl	Agriculture	1.366	1.220	1.366	10.735
1342	Vijayawada	GUNTUR	MACHERLA	MACHERLA	MACHARAL-RURAL	302211240101	11KV Koppunuru	Mixed	3.397	3.118	3.397	8.196
1343	Vijayawada	GUNTUR	MACHERLA	MACHERLA	MACHARAL-RURAL	302211240102	11KV Chinthalathanda	Mixed	4.763	4.393	4.763	7.774
1344	Vijayawada	GUNTUR	MACHERLA	MACHERLA	MACHARAL-RURAL	302211240103	11KV B K V Palem	Mixed	2.865	2.538	2.865	11.417
1345	Vijayawada	GUNTUR	MACHERLA	MACHERLA	MACHARAL-RURAL	302211240104	11KV RELIANCE	Industrial	0.264	0.228	0.264	13.637
1346	Vijayawada	GUNTUR	MACHERLA	MACHERLA	MACHARAL-RURAL	302211240105	11KV SUBBAREDDYPALEM	Mixed	4.054	3.724	4.054	8.123
1347	Vijayawada	GUNTUR	MACHERLA	MACHERLA	MACHARAL-RURAL	302211240201	11KV Tallapalli	Mixed	1.313	1.195	1.313	8.997
1348	Vijayawada	GUNTUR	MACHERLA	MACHERLA	MACHARAL-RURAL	302211240202	11KV N Konda	Mixed	1.515	1.371	1.515	9.452
1349	Vijayawada	GUNTUR	MACHERLA	MACHERLA	MACHARAL-RURAL	302211240203	11KV RB	Industrial	4.267	4.304	4.267	-0.860
1350	Vijayawada	GUNTUR	MACHERLA	MACHERLA	MACHARAL-RURAL	302211240301	11KV Rayavaram Village	Mixed	2.909	2.828	2.909	2.814
1351	Vijayawada	GUNTUR	MACHERLA	MACHERLA	MACHARAL-RURAL	302211240302	11KV Macherla Rural	Mixed	1.620	1.411	1.620	12.907
1352	Vijayawada	GUNTUR	MACHERLA	MACHERLA	MACHARAL-RURAL	302211240303	11KV Kambhampadu	Mixed	4.875	4.547	4.875	6.729
1353	Vijayawada	GUNTUR	MACHERLA	MACHERLA	MACHARAL-RURAL	302211240304	11KV Polepalli	Mixed	2.148	1.928	2.148	10.217
1354	Vijayawada	GUNTUR	MACHERLA	MACHERLA	MACHARAL-RURAL	302211240305	11KVINDUSTRIAL	Industrial	3.266	3.243	3.266	0.725
1355	Vijayawada	GUNTUR	MACHERLA	MACHERLA	MACHARAL-RURAL	302211240401	11KV Tallapall	Mixed	1.412	1.345	1.412	4.753
1356	Vijayawada	GUNTUR	MACHERLA	MACHERLA	MACHARAL-RURAL	302211240402	11KV Bairavunipadu	Mixed	1.442	1.373	1.442	4.829
1357	Vijayawada	GUNTUR	MACHERLA	MACHERLA	MACHARAL-RURAL	302211240403	11KV Power grid	Industrial	0.117	0.108	0.117	7.287
1358	Vijayawada	GUNTUR	MACHERLA	MACHERLA	MACHARAL-RURAL	302211240404	11KV KOTHURU-PASIVEMULA	Mixed	1.789	1.656	1.789	7.411
1359	Vijayawada	GUNTUR	MACHERLA	MACHERLA	MACHARAL-RURAL	302211240501	11KV Dwarakapuri	Mixed	0.999	0.848	0.999	15.122
1360	Vijayawada	GUNTUR	MACHERLA	MACHERLA	MACHARAL-RURAL	302211240502	11KV Kothapalli	Mixed	1.520	1.374	1.520	9.636

SI No.	Zone	Received at Circle (In MU)	Received at Division (In MU)	Received at Sub-division (In MU)	Name of the Station	Feeder Code/ID	Feeder Name	Type of Feeder (Urban/Mixed/ Industrial/Agri cultural/Rural)	Received at Feeder (Final in MU)	Feeder Consumption (In MU)	Final Net Export at Feeder Level (In MU)	T&D losses
1361	Vijayawada	GUNTUR	MACHERLA	MACHERLA	MACHARAL-RURAL	302211240503	11KV ATCHMMAKUNTA	Urban	1.857	2.434	1.857	-31.070
1362	Vijayawada	GUNTUR	MACHERLA	MACHERLA	MACHARAL-RURAL	302211240504	11KV REGULAVARAM THANDA	Agriculture	1.492	1.354	1.492	9.250
1363	Vijayawada	GUNTUR	MACHERLA	MACHERLA	MACHARAL-RURAL	302211240601	11KV GANNAVARAM	Mixed	2.477	2.219	2.477	10.391
1364	Vijayawada	GUNTUR	MACHERLA	MACHERLA	MACHARAL-RURAL	302211240602	11KV ETTIPOTHALA	Mixed	0.020	0.018	0.020	12.847
1365	Vijayawada	GUNTUR	MACHERLA	MACHERLA	MACHARAL-RURAL	302211240603	11KV A J MADAKA	Mixed	1.706	1.604	1.706	5.946
1366	Vijayawada	GUNTUR	MACHERLA	MACHERLA	MACHARAL-RURAL	302211240701	11KV ATCHAMMAKUNTA TOWN	Mixed	0.068	0.062	0.068	7.975
1367	Vijayawada	GUNTUR	MACHERLA	MACHERLA	MACHARAL-RURAL	302211240702	11KV ATCHAMMAKUNTA AGL	Agriculture	1.103	0.975	1.103	11.556
1368	Vijayawada	GUNTUR	MACHERLA	MACHERLA	MACHARAL-RURAL	302211240703	11KV LATCHAM BAI	Mixed	2.242	2.045	2.242	8.773
1369	Vijayawada	GUNTUR	MACHERLA	MACHERLA	VELDURTHI	302211340101	11KV Bodilaveedu	Mixed	1.862	1.918	1.862	-2.991
1370	Vijayawada	GUNTUR	MACHERLA	MACHERLA	VELDURTHI	302211340102	11KV Ratchamalla padu	Mixed	0.595	0.625	0.595	-4.979
1371	Vijayawada	GUNTUR	MACHERLA	MACHERLA	VELDURTHI	302211340103	11KV S R P Thanda	Mixed	1.095	0.997	1.095	8.912
1372	Vijayawada	GUNTUR	MACHERLA	MACHERLA	VELDURTHI	302211340201	11KV K P Gudem	Mixed	3.043	2.782	3.043	8.573
1373	Vijayawada	GUNTUR	MACHERLA	MACHERLA	VELDURTHI	302211340202	11KV Kandlakunta	Mixed	0.335	0.324	0.335	3.146
1374	Vijayawada	GUNTUR	MACHERLA	MACHERLA	VELDURTHI	302211340203	11KV Kandlakunta Rural	Mixed	1.055	0.962	1.055	8.760
1375	Vijayawada	GUNTUR	MACHERLA	MACHERLA	VELDURTHI	302211340204	11KV Water works	Rural	0.864	0.763	0.864	11.694
1376	Vijayawada	GUNTUR	MACHERLA	MACHERLA	VELDURTHI	302211340301	11KV Mandadi Town	Mixed	1.844	2.143	1.844	-16.216
1377	Vijayawada	GUNTUR	MACHERLA	MACHERLA	VELDURTHI	302211340302	11KV Mandadi Rural	Mixed	2.797	2.524	2.797	9.771
1378	Vijayawada	GUNTUR	MACHERLA	MACHERLA	VELDURTHI	302211340303	11KV Terala	Mixed	0.235	0.193	0.235	17.874
1379	Vijayawada	GUNTUR	MACHERLA	MACHERLA	VELDURTHI	302211340401	11KV Sirigiripadu	Mixed	2.870	2.536	2.870	11.639
1380	Vijayawada	GUNTUR	MACHERLA	MACHERLA	VELDURTHI	302211340402	11KV Loyapalli	Mixed	0.214	0.191	0.214	10.478
1381	Vijayawada	GUNTUR	MACHERLA	MACHERLA	VELDURTHI	302211340403	11KV All Thandas	Mixed	2.393	2.218	2.393	7.315
1382	Vijayawada	GUNTUR	MACHERLA	MACHERLA	VELDURTHI	302211340404	11KV DAVUPALLI	Mixed	1.355	1.176	1.355	13.204
1383	Vijayawada	GUNTUR	MACHERLA	MACHERLA	VELDURTHI	302211340501	11KV Gundlapadu	Mixed	0.223	0.191	0.223	14.367
1384	Vijayawada	GUNTUR	MACHERLA	MACHERLA	VELDURTHI	302211340502	11KV Gangireddypalli	Mixed	0.092	0.089	0.092	2.744
1385	Vijayawada	GUNTUR	MACHERLA	MACHERLA	VELDURTHI	302211340503	11KV UPPALAPADU	Mixed	0.806	0.692	0.806	14.146
1386	Vijayawada	GUNTUR	MACHERLA	MACHERLA	VELDURTHI	302211340504	11KV VELDURTHY RURAL	Mixed	0.222	0.187	0.222	15.660
1387	Vijayawada	GUNTUR	MACHERLA	MACHERLA	VELDURTHI	302211340505	11KV VELDURTHY MHQ	Mixed	1.299	1.118	1.299	13.905
1388	Vijayawada	GUNTUR	MACHERLA	MACHERLA	VELDURTHI	302211340506	11KV Ch P thanda	Mixed	0.991	0.821	0.991	17.125
1389	Vijayawada	GUNTUR	MACHERLA	MACHERLA	VELDURTHI	302211340601	11KV Gangalakunta	Mixed	2.344	2.111	2.344	9.951
1390	Vijayawada	GUNTUR	MACHERLA	MACHERLA	VELDURTHI	302211340602	11KV Gottipalla	Mixed	0.792	0.738	0.792	6.842
1391	Vijayawada	GUNTUR	MACHERLA	MACHERLA	VELDURTHI	302211340603	11KV Hanumapuram Tanda	Mixed	1.534	1.406	1.534	8.347
1392	Vijayawada	GUNTUR	MACHERLA	MACHERLA	VELDURTHI	302211340701	11KV Uppalapadu	Mixed	2.245	1.942	2.245	13.504
1393	Vijayawada	GUNTUR	MACHERLA	MACHERLA	VELDURTHI	302211340702	11KV Ch P Thanda	Mixed	0.898	0.789	0.898	12.190
1394	Vijayawada	GUNTUR	MACHERLA	MACHERLA	VELDURTHI	302211340703	11KV Yerrabalem	Mixed	1.858	1.638	1.858	11.851

SI No.	Zone	Received at Circle (In MU)	Received at Division (In MU)	Received at Sub-division (In MU)	Name of the Station	Feeder Code/ID	Feeder Name	Type of Feeder (Urban/Mixed/ Industrial/Agri cultural/Rural)	Received at Feeder (Final in MU)	Feeder Consumption (In MU)	Final Net Export at Feeder Level (In MU)	T&D losses
1395	Vijayawada	GUNTUR	MACHERLA	MACHERLA	VELDURTHI	302211340801	11KV Gundlapadu	Mixed	1.790	1.544	1.790	13.739
1396	Vijayawada	GUNTUR	MACHERLA	MACHERLA	VELDURTHI	302211340802	11KV Gottipalla	Mixed	0.003	0.003	0.003	-12.044
1397	Vijayawada	GUNTUR	MACHERLA	MACHERLA	VELDURTHI	302211340803	11KV Lakshmaiah kunta	Mixed	1.207	1.060	1.207	12.195
1398	Vijayawada	GUNTUR	MACHERLA	MACHERLA	VELDURTHI	302211340901	11KV KPGUDEM TOWN	Urban	0.070	0.182	0.070	-161.322
1399	Vijayawada	GUNTUR	MACHERLA	MACHERLA	VELDURTHI	302211340902	11KV PAKIRISALA	Mixed	3.968	3.609	3.968	9.046
1400	Vijayawada	GUNTUR	MACHERLA	MACHERLA	VELDURTHI	302211340903	11KV VENKAI AH KUNTA	Mixed	4.399	4.084	4.399	7.165
1401	Vijayawada	GUNTUR	MACHERLA	MACHERLA	DURGI	302211440101	11KV ADIGOPPALA-RAJANAGAR	Mixed	3.974	3.734	3.974	6.039
1402	Vijayawada	GUNTUR	MACHERLA	MACHERLA	DURGI	302211440102	11KV J M PADU	Mixed	3.439	3.461	3.439	-0.649
1403	Vijayawada	GUNTUR	MACHERLA	MACHERLA	DURGI	302211440103	11KV Dharmavaram	Mixed	2.923	5.196	2.923	-77.730
1404	Vijayawada	GUNTUR	MACHERLA	MACHERLA	DURGI	302211440104	11KV POLEPALLY AGL	Mixed	2.329	2.252	2.329	3.289
1405	Vijayawada	GUNTUR	MACHERLA	MACHERLA	DURGI	302211440105	11KV DURGI TOWN	Urban	11.220	10.769	11.220	4.019
1406	Vijayawada	GUNTUR	MACHERLA	MACHERLA	DURGI	302211440106	11KV INDUSTRIAL FEEDER	Industrial	-0.010	0.001	-0.010	108.760
1407	Vijayawada	GUNTUR	MACHERLA	MACHERLA	DURGI	302211440201	11KV Mutukuru (T)	Mixed	2.574	2.262	2.574	12.135
1408	Vijayawada	GUNTUR	MACHERLA	MACHERLA	DURGI	302211440202	11KV Kancharagunta	Mixed	2.672	2.508	2.672	6.136
1409	Vijayawada	GUNTUR	MACHERLA	MACHERLA	DURGI	302211440203	11KV Patlaveedu	Mixed	0.591	0.922	0.591	-56.019
1410	Vijayawada	GUNTUR	MACHERLA	MACHERLA	DURGI	302211440204	11KV NN THANDA	Mixed	0.881	1.182	0.881	-34.148
1411	Vijayawada	GUNTUR	MACHERLA	MACHERLA	DURGI	302211440205	11KV Mutukuru Town II	Mixed	0.061	0.061	0.061	0.000
1412	Vijayawada	GUNTUR	MACHERLA	MACHERLA	DURGI	302211440301	11KV Polepalli (T)	Mixed	2.836	2.587	2.836	8.780
1413	Vijayawada	GUNTUR	MACHERLA	MACHERLA	DURGI	302211440302	11KV Atmakuru	Mixed	1.755	1.603	1.755	8.637
1414	Vijayawada	GUNTUR	MACHERLA	MACHERLA	DURGI	302211440303	11KV Terala	Mixed	0.016	0.016	0.016	-1.793
1415	Vijayawada	GUNTUR	MACHERLA	MACHERLA	DURGI	302211440401	11KV N N Thanda	Mixed	2.111	1.903	2.111	9.856
1416	Vijayawada	GUNTUR	MACHERLA	MACHERLA	DURGI	302211440402	11KV Kondavagu	Mixed	2.463	2.260	2.463	8.244
1417	Vijayawada	GUNTUR	MACHERLA	MACHERLA	DURGI	302211440403	11KV MANGAPURAM THANDA	Mixed	0.231	0.221	0.231	4.418
1418	Vijayawada	GUNTUR	MACHERLA	MACHERLA	DURGI	302211440501	11KV Adigoppala	Mixed	3.529	3.272	3.529	7.274
1419	Vijayawada	GUNTUR	MACHERLA	MACHERLA	DURGI	302211440502	11KV Nidanampadu	Mixed	4.082	3.510	4.082	14.013
1420	Vijayawada	GUNTUR	MACHERLA	MACHERLA	DURGI	302211440503	11KV Industrial	Industrial	0.323	0.324	0.323	-0.235
1421	Vijayawada	GUNTUR	MACHERLA	MACHERLA	DURGI	302211440601	11KVKAKIRALA	Mixed	3.216	3.037	3.216	5.594
1422	Vijayawada	GUNTUR	MACHERLA	MACHERLA	DURGI	302211440602	11KV LAKSHMI PURAM THANDA	Mixed	0.021	0.021	0.021	1.222
1423	Vijayawada	GUNTUR	MACHERLA	MACHERLA	DURGI	302211440603	11KV KANCHRAGUNTA	Mixed	3.831	3.592	3.831	6.222
1424	Vijayawada	GUNTUR	MACHERLA	MACHERLA	DURGI	302211440701	11KV DHARMAVARAM	Mixed	2.976	3.206	2.976	-7.717
1425	Vijayawada	GUNTUR	MACHERLA	MACHERLA	DURGI	302211440702	11KV SYAMARAJAPURAM	Mixed	3.391	3.259	3.391	3.887
1426	Vijayawada	GUNTUR	MACHERLA	MACHERLA	DURGI	302211440703	11KV RWS	Rural	0.303	0.255	0.303	15.980
1427	Vijayawada	GUNTUR	MACHERLA	GURAZALA	GURAZALA	302221140101	11KV Gurajala	Mixed	16.278	14.553	16.278	10.594
1428	Vijayawada	GUNTUR	MACHERLA	GURAZALA	GURAZALA	302221140102	11KV Pallegunta	Mixed	3.095	2.761	3.095	10.793

SI No.	Zone	Received at Circle (In MU)	Received at Division (In MU)	Received at Sub-division (In MU)	Name of the Station	Feeder Code/ID	Feeder Name	Type of Feeder (Urban/Mixed/ Industrial/Agri cultural/Rural)	Received at Feeder (Final in MU)	Feeder Consumption (In MU)	Final Net Export at Feeder Level (In MU)	T&D losses
1429	Vijayawada	GUNTUR	MACHERLA	GURAZALA	GURAZALA	302221140103	11 KV TOWN 2 GZL	Mixed	6.932	6.201	6.932	10.541
1430	Vijayawada	GUNTUR	MACHERLA	GURAZALA	GURAZALA	302221140104	11KV Anjanapuram	Mixed	1.090	0.939	1.090	13.849
1431	Vijayawada	GUNTUR	MACHERLA	GURAZALA	GURAZALA	302221140201	11KV Cherlagudipadu	Urban	2.783	3.279	2.783	-17.821
1432	Vijayawada	GUNTUR	MACHERLA	GURAZALA	GURAZALA	302221140202	11KV J M Puram	Mixed	1.315	1.080	1.315	17.842
1433	Vijayawada	GUNTUR	MACHERLA	GURAZALA	GURAZALA	302221140203	11KV Lakshmipuram	Mixed	1.105	0.989	1.105	10.472
1434	Vijayawada	GUNTUR	MACHERLA	GURAZALA	GURAZALA	302221140204	11KV RWS	Rural	0.557	0.501	0.557	9.923
1435	Vijayawada	GUNTUR	MACHERLA	GURAZALA	GURAZALA	302221140301	11KV Pulipadu	Mixed	3.581	3.289	3.581	8.155
1436	Vijayawada	GUNTUR	MACHERLA	GURAZALA	GURAZALA	302221140302	11KV Daida	Mixed	0.225	0.208	0.225	7.138
1437	Vijayawada	GUNTUR	MACHERLA	GURAZALA	GURAZALA	302221140303	11KV SRINIVASAPURAM	Mixed	0.929	0.839	0.929	9.621
1438	Vijayawada	GUNTUR	MACHERLA	GURAZALA	GURAZALA	302221140401	11KV Gottimukkala	Mixed	2.575	2.242	2.575	12.939
1439	Vijayawada	GUNTUR	MACHERLA	GURAZALA	GURAZALA	302221140402	11KV Telukutla	Mixed	4.128	3.570	4.128	13.520
1440	Vijayawada	GUNTUR	MACHERLA	GURAZALA	GURAZALA	302221140403	11KV daida (temple)	Urban	0.006	0.013	0.006	-96.241
1441	Vijayawada	GUNTUR	MACHERLA	GURAZALA	GURAZALA	302221140501	11KV JMPURAM	Mixed	2.921	2.639	2.921	9.665
1442	Vijayawada	GUNTUR	MACHERLA	GURAZALA	GURAZALA	302221140502	11KV Anjanapuram AGL	Mixed	0.049	0.045	0.049	8.640
1443	Vijayawada	GUNTUR	MACHERLA	GURAZALA	GURAZALA	302221140503	11KV GURAZALA TOWN	Urban	0.083	0.079	0.083	4.517
1444	Vijayawada	GUNTUR	MACHERLA	GURAZALA	GURAZALA	302221140601	11KV MADUGULA TOWN	Urban	0.015	0.030	0.015	-94.803
1445	Vijayawada	GUNTUR	MACHERLA	GURAZALA	GURAZALA	302221140602	11KV BUGGAVAGU DAM	Urban	0.230	0.216	0.230	6.006
1446	Vijayawada	GUNTUR	MACHERLA	GURAZALA	GURAZALA	302221140603	11KV MADUGULA AGL	Mixed	0.095	0.086	0.095	9.336
1447	Vijayawada	GUNTUR	MACHERLA	GURAZALA	GURAZALA	302221140604	11KV RENTAL DONKA	Mixed	1.493	1.408	1.493	5.698
1448	Vijayawada	GUNTUR	MACHERLA	GURAZALA	RENTACHINTALA	302221240101	11KV Rentachintala	Mixed	6.306	5.896	6.306	6.501
1449	Vijayawada	GUNTUR	MACHERLA	GURAZALA	RENTACHINTALA	302221240102	11KV Mittagudipadu	Mixed	1.665	1.551	1.665	6.840
1450	Vijayawada	GUNTUR	MACHERLA	GURAZALA	RENTACHINTALA	302221240103	11KV RENTAL	Mixed	2.941	2.735	2.941	7.027
1451	Vijayawada	GUNTUR	MACHERLA	GURAZALA	RENTACHINTALA	302221240104	11KV Pasarlapadu	Mixed	3.981	3.846	3.981	3.384
1452	Vijayawada	GUNTUR	MACHERLA	GURAZALA	RENTACHINTALA	302221240105	11KV N S Tail Pond	Industrial	0.949	0.899	0.949	5.262
1453	Vijayawada	GUNTUR	MACHERLA	GURAZALA	RENTACHINTALA	302221240201	11KV Paluvaigate	Mixed	2.654	2.507	2.654	5.534
1454	Vijayawada	GUNTUR	MACHERLA	GURAZALA	RENTACHINTALA	302221240202	11KV Palavai	Mixed	0.951	0.883	0.951	7.143
1455	Vijayawada	GUNTUR	MACHERLA	GURAZALA	RENTACHINTALA	302221240203	11KV Tumrukota	Mixed	1.236	1.198	1.236	3.051
1456	Vijayawada	GUNTUR	MACHERLA	GURAZALA	RENTACHINTALA	302221240301	11KV MANCHIKALLU SS HQ	Mixed	2.124	1.987	2.124	6.448
1457	Vijayawada	GUNTUR	MACHERLA	GURAZALA	RENTACHINTALA	302221240302	11KV VISRANTHI PURAM	Mixed	1.476	1.406	1.476	4.725
1458	Vijayawada	GUNTUR	MACHERLA	GURAZALA	KAREMPUDI	302221340101	11KV Karampudi	Mixed	12.184	11.567	12.184	5.061
1459	Vijayawada	GUNTUR	MACHERLA	GURAZALA	KAREMPUDI	302221340102	11KV Oppicherla	Mixed	3.813	3.526	3.813	7.547
1460	Vijayawada	GUNTUR	MACHERLA	GURAZALA	KAREMPUDI	302221340103	11KV Mellavagu	Mixed	2.573	2.402	2.573	6.634
1461	Vijayawada	GUNTUR	MACHERLA	GURAZALA	KAREMPUDI	302221340104	11KV Vepakampalli	Mixed	2.739	2.483	2.739	9.332
1462	Vijayawada	GUNTUR	MACHERLA	GURAZALA	KAREMPUDI	302221340105	11 kv oppicherla Agl	Agriculture	2.557	2.347	2.557	8.230

SI No.	Zone	Received at Circle (In MU)	Received at Division (In MU)	Received at Sub-division (In MU)	Name of the Station	Feeder Code/ID	Feeder Name	Type of Feeder (Urban/Mixed/ Industrial/Agri cultural/Rural)	Received at Feeder (Final in MU)	Feeder Consumption (In MU)	Final Net Export at Feeder Level (In MU)	T&D losses
1463	Vijayawada	GUNTUR	MACHERLA	GURAZALA	KAREMPUDI	302221340106	11KV LIFT FEEDER	Rural	3.063	2.748	3.063	10.273
1464	Vijayawada	GUNTUR	MACHERLA	GURAZALA	KAREMPUDI	302221340201	11KV P K Gundla	Agriculture	3.782	3.542	3.782	6.355
1465	Vijayawada	GUNTUR	MACHERLA	GURAZALA	KAREMPUDI	302221340202	11KV Gadevaripalli	Mixed	0.177	0.096	0.177	45.640
1466	Vijayawada	GUNTUR	MACHERLA	GURAZALA	KAREMPUDI	302221340203	11KV Kachavaram	Agriculture	3.206	3.056	3.206	4.686
1467	Vijayawada	GUNTUR	MACHERLA	GURAZALA	KAREMPUDI	302221340204	11KV China Garlapadu	Mixed	1.528	1.490	1.528	2.479
1468	Vijayawada	GUNTUR	MACHERLA	GURAZALA	KAREMPUDI	302221340301	11KV Miriyala	Agriculture	2.349	2.101	2.349	10.561
1469	Vijayawada	GUNTUR	MACHERLA	GURAZALA	KAREMPUDI	302221340302	11KV Naramalapadu	Mixed	1.415	1.291	1.415	8.726
1470	Vijayawada	GUNTUR	MACHERLA	GURAZALA	KAREMPUDI	302221340303	11KV Vykuntapuram	Agriculture	1.947	1.745	1.947	10.382
1471	Vijayawada	GUNTUR	MACHERLA	PIDUGURALLA	PIDUGURALLA-(TOV	302231140101	11KV PDRL - 1	Urban	3.046	3.040	3.046	0.190
1472	Vijayawada	GUNTUR	MACHERLA	PIDUGURALLA	PIDUGURALLA-(TOV	302231140102	11KV PDRL - 2	Urban	6.595	6.367	6.595	3.448
1473	Vijayawada	GUNTUR	MACHERLA	PIDUGURALLA	PIDUGURALLA-(TOV	302231140103	11KV PDRL - 3	Urban	3.707	3.569	3.707	3.718
1474	Vijayawada	GUNTUR	MACHERLA	PIDUGURALLA	PIDUGURALLA-(TOV	302231140104	11KV R R	Urban	14.483	14.287	14.483	1.349
1475	Vijayawada	GUNTUR	MACHERLA	PIDUGURALLA	PIDUGURALLA-(TOV	302231140105	11KV Nekarikallu	Urban	2.884	3.655	2.884	-26.740
1476	Vijayawada	GUNTUR	MACHERLA	PIDUGURALLA	PIDUGURALLA-(TOV	302231140106	11KV S R Nagar	Urban	9.158	9.053	9.158	1.146
1477	Vijayawada	GUNTUR	MACHERLA	PIDUGURALLA	PIDUGURALLA-(TOV	302231140107	11KV Bellamkonda	Industrial	0.001	0.004	0.001	-348.977
1478	Vijayawada	GUNTUR	MACHERLA	PIDUGURALLA	PIDUGURALLA-(TOV	302231140108	11KVK NPURI	Mixed	3.410	3.100	3.410	9.101
1479	Vijayawada	GUNTUR	MACHERLA	PIDUGURALLA	PIDUGURALLA-(TOV	302231140109	11KV DEVARAMPADU	Mixed	2.776	2.430	2.776	12.478
1480	Vijayawada	GUNTUR	MACHERLA	PIDUGURALLA	PIDUGURALLA-(TOV	302231140201	11KV Janapdu Industrial	Urban	5.211	5.117	5.211	1.810
1481	Vijayawada	GUNTUR	MACHERLA	PIDUGURALLA	PIDUGURALLA-(TOV	302231140202	11KV Janapdu Rural	Mixed	3.910	3.846	3.910	1.633
1482	Vijayawada	GUNTUR	MACHERLA	PIDUGURALLA	PIDUGURALLA-(TOV	302231140203	11 KV Janapadu Industrial 2	Urban	4.865	4.656	4.865	4.304
1483	Vijayawada	GUNTUR	MACHERLA	PIDUGURALLA	PIDUGURALLA-(TOV	302231140401	11KV Sivalayam	Urban	8.035	7.959	8.035	0.947
1484	Vijayawada	GUNTUR	MACHERLA	PIDUGURALLA	PIDUGURALLA-(TOV	302231140402	11KV Indiramma Colony	Urban	0.362	0.349	0.362	3.679
1485	Vijayawada	GUNTUR	MACHERLA	PIDUGURALLA	PIDUGURALLA-(TOV	302231140403	11KV Industrial	Urban	4.129	3.984	4.129	3.501
1486	Vijayawada	GUNTUR	MACHERLA	PIDUGURALLA	PIDUGURALLA-(TOV	302231140501	11KV bypass feeder	Urban	0.030	0.024	0.030	20.759
1487	Vijayawada	GUNTUR	MACHERLA	PIDUGURALLA	PIDUGURALLA-(TOV	302231140502	11KV cheruvukunta	Urban	3.254	3.169	3.254	2.621
1488	Vijayawada	GUNTUR	MACHERLA	PIDUGURALLA	PIDUGURALLA-(TOV	302231140503	11KV kallam town ship	Urban	1.197	1.154	1.197	3.573
1489	Vijayawada	GUNTUR	MACHERLA	PIDUGURALLA	PIDUGURALLA-(TOV	302231140504	11KV RTC	Urban	5.462	5.353	5.462	1.996
1490	Vijayawada	GUNTUR	MACHERLA	PIDUGURALLA	PIDUGURALLA-RUR	302231240101	11KV Brahmanapalli	Mixed	3.894	3.727	3.894	4.290
1491	Vijayawada	GUNTUR	MACHERLA	PIDUGURALLA	PIDUGURALLA-RUR	302231240102	11KV Anjanipuram	Mixed	2.165	1.979	2.165	8.588
1492	Vijayawada	GUNTUR	MACHERLA	PIDUGURALLA	PIDUGURALLA-RUR	302231240103	11KV Tummalacheruvu	Mixed	6.219	5.916	6.219	4.866
1493	Vijayawada	GUNTUR	MACHERLA	PIDUGURALLA	PIDUGURALLA-RUR	302231240104	11KV BHPALLI INDL	Industrial	1.688	1.634	1.688	3.197
1494	Vijayawada	GUNTUR	MACHERLA	PIDUGURALLA	PIDUGURALLA-RUR	302231240201	11KV Industrial	Rural	2.380	2.220	2.380	6.754
1495	Vijayawada	GUNTUR	MACHERLA	PIDUGURALLA	PIDUGURALLA-RUR	302231240202	11KV Konanki	Mixed	0.170	0.402	0.170	-136.503
1496	Vijayawada	GUNTUR	MACHERLA	PIDUGURALLA	PIDUGURALLA-RUR	302231240203	11KV P G Padu	Mixed	1.136	1.030	1.136	9.296

SI No.	Zone	Received at Circle (In MU)	Received at Division (In MU)	Received at Sub-division (In MU)	Name of the Station	Feeder Code/ID	Feeder Name	Type of Feeder (Urban/Mixed/ Industrial/Agri cultural/Rural)	Received at Feeder (Final in MU)	Feeder Consumption (In MU)	Final Net Export at Feeder Level (In MU)	T&D losses
1497	Vijayawada	GUNTUR	MACHERLA	PIDUGURALLA	PIDUGURALLA-RUR	302231240204	11KV K G Padu	Mixed	4.512	4.111	4.512	8.904
1498	Vijayawada	GUNTUR	MACHERLA	PIDUGURALLA	PIDUGURALLA-RUR	302231240205	11KV Konanki L I Scheme	Rural	0.240	0.212	0.240	11.530
1499	Vijayawada	GUNTUR	MACHERLA	PIDUGURALLA	PIDUGURALLA-RUR	302231240206	11KV SPTHANDA	Mixed	2.492	2.226	2.492	10.684
1500	Vijayawada	GUNTUR	MACHERLA	PIDUGURALLA	PIDUGURALLA-RUR	302231240301	11KVzoolakallu	Mixed	4.109	3.941	4.109	4.086
1501	Vijayawada	GUNTUR	MACHERLA	PIDUGURALLA	PIDUGURALLA-RUR	302231240302	11KV Guttikonda	Mixed	4.859	4.514	4.859	7.098
1502	Vijayawada	GUNTUR	MACHERLA	PIDUGURALLA	PIDUGURALLA-RUR	302231240501	11 KV KONANKI TOWN	Urban	0.714	1.669	0.714	-133.805
1503	Vijayawada	GUNTUR	MACHERLA	PIDUGURALLA	PIDUGURALLA-RUR	302231240502	11KV DANDAKATLA	Mixed	1.157	1.077	1.157	6.922
1504	Vijayawada	GUNTUR	MACHERLA	PIDUGURALLA	PIDUGURALLA-RUR	302231240503	11KV REGADA FEEDER	Mixed	1.560	1.321	1.560	15.310
1505	Vijayawada	GUNTUR	MACHERLA	PIDUGURALLA	PIDUGURALLA-RUR	302231240504	11KV Papayapalem Feeder	Rural	0.000	0.000	0.000	#DIV/0!
1506	Vijayawada	GUNTUR	MACHERLA	PIDUGURALLA	RAJUPALEM	302231340101	11KV Rajupalem	Mixed	4.163	3.867	4.163	7.114
1507	Vijayawada	GUNTUR	MACHERLA	PIDUGURALLA	RAJUPALEM	302231340102	11KV Ganapavaram	Mixed	2.345	2.059	2.345	12.191
1508	Vijayawada	GUNTUR	MACHERLA	PIDUGURALLA	RAJUPALEM	302231340103	11KV Anupalem	Mixed	4.593	3.884	4.593	15.455
1509	Vijayawada	GUNTUR	MACHERLA	PIDUGURALLA	RAJUPALEM	302231340201	11KV Ganapavaram	Mixed	5.055	4.702	5.055	6.988
1510	Vijayawada	GUNTUR	MACHERLA	PIDUGURALLA	RAJUPALEM	302231340202	11KV Uppalapadu	Mixed	2.204	1.699	2.204	22.928
1511	Vijayawada	GUNTUR	MACHERLA	PIDUGURALLA	RAJUPALEM	302231340301	11KV PN PURI	Urban	0.741	0.399	0.741	46.165
1512	Vijayawada	GUNTUR	MACHERLA	PIDUGURALLA	RAJUPALEM	302231340302	11KV RAILWAY FEEDER	Industrial	0.018	0.013	0.018	27.992
1513	Vijayawada	GUNTUR	MACHERLA	PIDUGURALLA	RAJUPALEM	302231340303	11KV GANGAMMA GUDI	Mixed	1.375	1.228	1.375	10.711
1514	Vijayawada	GUNTUR	MACHERLA	PIDUGURALLA	RAJUPALEM	302231340304	11KV SRINIVASA NAGAR	Mixed	2.199	1.904	2.199	13.420
1515	Vijayawada	GUNTUR	MACHERLA	PIDUGURALLA	RAJUPALEM	302231340305	11KV P N PURI AGL	Mixed	1.522	1.309	1.522	13.985
1516	Vijayawada	GUNTUR	MACHERLA	PIDUGURALLA	BELLAMKONDA	302231440101	11KV Bellamkonda Rural	Mixed	6.316	5.289	6.316	16.263
1517	Vijayawada	GUNTUR	MACHERLA	PIDUGURALLA	BELLAMKONDA	302231440102	11KV Mokkalapadu Feeder	Mixed	3.677	3.206	3.677	12.830
1518	Vijayawada	GUNTUR	MACHERLA	PIDUGURALLA	BELLAMKONDA	302231440103	11KV Bellamkonda Town	Mixed	2.855	2.538	2.855	11.097
1519	Vijayawada	GUNTUR	MACHERLA	PIDUGURALLA	BELLAMKONDA	302231440104	11 KV Nandirajupalem feeder	Mixed	0.027	0.002	0.027	90.987
1520	Vijayawada	GUNTUR	MACHERLA	PIDUGURALLA	BELLAMKONDA	302231440201	11KV M S Palem Feeder	Mixed	2.336	2.056	2.336	11.993
1521	Vijayawada	GUNTUR	MACHERLA	PIDUGURALLA	BELLAMKONDA	302231440202	11KV Papayapalem HQ	Mixed	2.503	2.236	2.503	10.694
1522	Vijayawada	GUNTUR	MACHERLA	PIDUGURALLA	BELLAMKONDA	302231440203	11KV Papayapalem SS HQ	Urban	1.034	0.685	1.034	33.714
1523	Vijayawada	GUNTUR	MACHERLA	DACHEPALLI	DACHEPALLI-RURAL	302241140101	11KV S Agraharam	Mixed	2.582	2.297	2.582	11.041
1524	Vijayawada	GUNTUR	MACHERLA	DACHEPALLI	DACHEPALLI-RURAL	302241140102	11KV Mutyalampadu	Mixed	4.716	4.183	4.716	11.300
1525	Vijayawada	GUNTUR	MACHERLA	DACHEPALLI	DACHEPALLI-RURAL	302241140103	11KV Madinapadu	Mixed	1.018	0.918	1.018	9.759
1526	Vijayawada	GUNTUR	MACHERLA	DACHEPALLI	DACHEPALLI-RURAL	302241140104	11KV BHATRUPALEM	Mixed	1.771	1.601	1.771	9.635
1527	Vijayawada	GUNTUR	MACHERLA	DACHEPALLI	DACHEPALLI-RURAL	302241140301	11KV Takkelapadu	Mixed	3.118	2.805	3.118	10.052
1528	Vijayawada	GUNTUR	MACHERLA	DACHEPALLI	DACHEPALLI-RURAL	302241140302	11KV Pedagarlapadu	Rural	2.428	2.022	2.428	16.717
1529	Vijayawada	GUNTUR	MACHERLA	DACHEPALLI	DACHEPALLI-RURAL	302241140303	11KV INDL EXPRESS	Industrial	0.021	0.020	0.021	4.248
1530	Vijayawada	GUNTUR	MACHERLA	DACHEPALLI	MACHAVARAM	302241240101	11KV Machavaram	Mixed	3.892	3.579	3.892	8.046

SI No.	Zone	Received at Circle (In MU)	Received at Division (In MU)	Received at Sub-division (In MU)	Name of the Station	Feeder Code/ID	Feeder Name	Type of Feeder (Urban/Mixed/ Industrial/Agri cultural/Rural)	Received at Feeder (Final in MU)	Feeder Consumption (In MU)	Final Net Export at Feeder Level (In MU)	T&D losses
1531	Vijayawada	GUNTUR	MACHERLA	DACHEPALLI	MACHAVARAM	302241240102	11KV Morjampadu	Mixed	1.708	1.543	1.708	9.654
1532	Vijayawada	GUNTUR	MACHERLA	DACHEPALLI	MACHAVARAM	302241240103	11KV Pinnelli	Mixed	3.057	2.186	3.057	28.492
1533	Vijayawada	GUNTUR	MACHERLA	DACHEPALLI	MACHAVARAM	302241240104	11KV VEMAVARAM	Mixed	4.526	4.077	4.526	9.923
1534	Vijayawada	GUNTUR	MACHERLA	DACHEPALLI	MACHAVARAM	302241240105	11KV Chennaiyapalem feeder	Mixed	0.950	0.886	0.950	6.700
1535	Vijayawada	GUNTUR	MACHERLA	DACHEPALLI	MACHAVARAM	302241240201	11KV GOVINDAPURAM	Mixed	2.389	2.150	2.389	10.012
1536	Vijayawada	GUNTUR	MACHERLA	DACHEPALLI	MACHAVARAM	302241240203	11KV RWS	Rural	1.099	1.008	1.099	8.315
1537	Vijayawada	GUNTUR	MACHERLA	DACHEPALLI	MACHAVARAM	302241240204	11KV MORJAMPADU	Mixed	1.155	1.036	1.155	10.368
1538	Vijayawada	GUNTUR	MACHERLA	DACHEPALLI	MACHAVARAM	302241240301	11KV Pinnelli	Mixed	3.602	3.118	3.602	13.454
1539	Vijayawada	GUNTUR	MACHERLA	DACHEPALLI	MACHAVARAM	302241240302	11KV Ramchandrapuram	Mixed	1.037	0.913	1.037	11.900
1540	Vijayawada	GUNTUR	MACHERLA	DACHEPALLI	MACHAVARAM	302241240303	11KV Pinnelli Agl	Mixed	0.055	0.047	0.055	13.376
1541	Vijayawada	GUNTUR	MACHERLA	DACHEPALLI	DACHEPALLI-TOWN	302241340101	11KV Dachepalli Town I	Mixed	9.438	9.181	9.438	2.725
1542	Vijayawada	GUNTUR	MACHERLA	DACHEPALLI	DACHEPALLI-TOWN	302241340102	11KV Dachepalli Town 2	Mixed	12.039	11.689	12.039	2.909
1543	Vijayawada	GUNTUR	MACHERLA	DACHEPALLI	DACHEPALLI-TOWN	302241340103	11KV Kesanupalli	Mixed	0.269	0.261	0.269	3.244
1544	Vijayawada	GUNTUR	MACHERLA	DACHEPALLI	DACHEPALLI-TOWN	302241340104	11KV Madinapadu	Mixed	0.092	0.075	0.092	18.242
1545	Vijayawada	GUNTUR	MACHERLA	DACHEPALLI	DACHEPALLI-TOWN	302241340105	11KV Express	Industrial	1.814	1.751	1.814	3.433
1546	Vijayawada	GUNTUR	MACHERLA	DACHEPALLI	DACHEPALLI-TOWN	302241340106	11KV Bhatrupalem L I Scheme	Rural	0.001	0.002	0.001	-101.111
1547	Vijayawada	GUNTUR	MACHERLA	DACHEPALLI	DACHEPALLI-TOWN	302241340107	11KV PHASE I INDUSTRIAL	Urban	8.422	8.492	8.422	-0.830
1548	Vijayawada	GUNTUR	MACHERLA	DACHEPALLI	DACHEPALLI-TOWN	302241340201	11KV Srinagar (RWS)	Mixed	1.733	1.571	1.733	9.358
1549	Vijayawada	GUNTUR	MACHERLA	DACHEPALLI	DACHEPALLI-TOWN	302241340202	11KV Ramapuram	Mixed	1.962	1.813	1.962	7.608
1550	Vijayawada	GUNTUR	MACHERLA	DACHEPALLI	DACHEPALLI-TOWN	302241340203	11KV DANDIVAGU LI SCHEME	Rural	0.671	0.620	0.671	7.668
1551	Vijayawada	GUNTUR	MACHERLA	DACHEPALLI	DACHEPALLI-TOWN	302241340204	11KV Gamalapadu	Mixed	4.273	3.501	4.273	18.074
1552	Vijayawada	GUNTUR	NARASARAOPET	NARASARAOPET	D1-NRT	302311140101	11KV town A	Urban	4.225	4.161	4.225	1.530
1553	Vijayawada	GUNTUR	NARASARAOPET	NARASARAOPET	D1-NRT	302311140102	11 KV Town B	Urban	7.738	7.487	7.738	3.243
1554	Vijayawada	GUNTUR	NARASARAOPET	NARASARAOPET	D1-NRT	302311140103	11 KV Town C	Urban	3.298	3.183	3.298	3.488
1555	Vijayawada	GUNTUR	NARASARAOPET	NARASARAOPET	NARASARAOPET-RURAL	302311140104	11 KV Jonnalagadda	Urban	4.299	4.366	4.299	-1.552
1556	Vijayawada	GUNTUR	NARASARAOPET	NARASARAOPET	NARASARAOPET-RURAL	302311140105	11kv Kesanupalli	Urban	2.862	2.959	2.862	-3.405
1557	Vijayawada	GUNTUR	NARASARAOPET	NARASARAOPET	NARASARAOPET-RURAL	302311140106	11KV Mulakaluru	Mixed	2.998	2.880	2.998	3.949
1558	Vijayawada	GUNTUR	NARASARAOPET	NARASARAOPET	D1-NRT	302311140201	11KV Pathuru	Urban	4.577	4.264	4.577	6.839
1559	Vijayawada	GUNTUR	NARASARAOPET	NARASARAOPET	D1-NRT	302311140202	11KV Sivastatue Centre	Urban	6.123	5.923	6.123	3.270
1560	Vijayawada	GUNTUR	NARASARAOPET	NARASARAOPET	D1-NRT	302311140203	11KV Burampet	Urban	4.391	4.179	4.391	4.816
1561	Vijayawada	GUNTUR	NARASARAOPET	NARASARAOPET	D1-NRT	302311140204	11KV Sisumandir	Urban	2.633	2.481	2.633	5.779
1562	Vijayawada	GUNTUR	NARASARAOPET	NARASARAOPET	D2-NRT	302311140301	11KV Ramireddypet	Urban	4.812	4.489	4.812	6.713
1563	Vijayawada	GUNTUR	NARASARAOPET	NARASARAOPET	D2-NRT	302311140302	11KV Station Road	Urban	2.444	2.324	2.444	4.907
1564	Vijayawada	GUNTUR	NARASARAOPET	NARASARAOPET	NARASARAOPET-RURAL	302311140303	11KV Ravipadu	Urban	7.705	6.921	7.705	10.177

SI No.	Zone	Received at Circle (In MU)	Received at Division (In MU)	Received at Sub-division (In MU)	Name of the Station	Feeder Code/ID	Feeder Name	Type of Feeder (Urban/Mixed/ Industrial/Agri cultural/Rural)	Received at Feeder (Final in MU)	Feeder Consumption (In MU)	Final Net Export at Feeder Level (In MU)	T&D losses
1565	Vijayawada	GUNTUR	NARASARAOPET	NARASARAOPET	NARASARAOPET-RURAL	302311140304	11KV Allurivaripalem+RWS	Mixed	6.681	5.939	6.681	11.106
1566	Vijayawada	GUNTUR	NARASARAOPET	NARASARAOPET	D1-NRT	302311140401	11KV Palanadu	Urban	4.821	4.577	4.821	5.062
1567	Vijayawada	GUNTUR	NARASARAOPET	NARASARAOPET	D2-NRT	302311140402	11KV Govt Hospital	Urban	4.527	4.349	4.527	3.919
1568	Vijayawada	GUNTUR	NARASARAOPET	NARASARAOPET	D2-NRT	302311140403	11KV SS N College	Urban	5.515	5.445	5.515	1.256
1569	Vijayawada	GUNTUR	NARASARAOPET	NARASARAOPET	D1-NRT	302311140404	11KV Estate	Urban	5.633	5.439	5.633	3.449
1570	Vijayawada	GUNTUR	NARASARAOPET	NARASARAOPET	D1-NRT	302311140501	11KV CBN TOWN FEEDER	Urban	2.913	2.790	2.913	4.220
1571	Vijayawada	GUNTUR	NARASARAOPET	NARASARAOPET	D1-NRT	302311140502	11KV SAKIRALAMITTA TOWN FEEDER	Urban	4.819	4.656	4.819	3.385
1572	Vijayawada	GUNTUR	NARASARAOPET	NARASARAOPET	D1-NRT	302311140503	11KV HOSANNAMANDIR TOWN FEEDER	Urban	7.672	7.314	7.672	4.665
1573	Vijayawada	GUNTUR	NARASARAOPET	NARASARAOPET	NARASARAOPET-RURAL	302311140504	11KV VISAPALEM RURAL FEEDER	Urban	4.596	4.201	4.596	8.593
1574	Vijayawada	GUNTUR	NARASARAOPET	NARASARAOPET	D2-NRT	302311240101	11KV Prakash Nagar	Urban	1.634	1.468	1.634	10.110
1575	Vijayawada	GUNTUR	NARASARAOPET	NARASARAOPET	D2-NRT	302311240102	11KV RTC	Urban	5.383	5.101	5.383	5.246
1576	Vijayawada	GUNTUR	NARASARAOPET	NARASARAOPET	D2-NRT	302311240103	11KV Islampet	Urban	16.294	15.017	16.294	7.836
1577	Vijayawada	GUNTUR	NARASARAOPET	NARASARAOPET	NARASARAOPET-RURAL	302311240104	11KV yellamanda	Urban	4.731	4.506	4.731	4.754
1578	Vijayawada	GUNTUR	NARASARAOPET	NARASARAOPET	NARASARAOPET-RURAL	302311240105	11KV RWS	Rural	1.171	1.008	1.171	13.925
1579	Vijayawada	GUNTUR	NARASARAOPET	NARASARAOPET	D2-NRT	302311240201	11KV Bank Colony	Urban	7.285	6.947	7.285	4.647
1580	Vijayawada	GUNTUR	NARASARAOPET	NARASARAOPET	D2-NRT	302311240202	11KV ShalemNagar	Urban	4.489	4.290	4.489	4.429
1581	Vijayawada	GUNTUR	NARASARAOPET	NARASARAOPET	D2-NRT	302311240203	11KV ST Anns	Urban	5.543	5.135	5.543	7.363
1582	Vijayawada	GUNTUR	NARASARAOPET	NARASARAOPET	D2-NRT	302311240204	11KV Town Hall	Urban	5.050	4.837	5.050	4.222
1583	Vijayawada	GUNTUR	NARASARAOPET	NARASARAOPET	D2-NRT	302311240301	11KV SRIRAMPURAM FEEDER	Urban	3.526	3.214	3.526	8.841
1584	Vijayawada	GUNTUR	NARASARAOPET	NARASARAOPET	D2-NRT	302311240302	11KV HEAD POST OFFICE	Urban	3.091	2.887	3.091	6.607
1585	Vijayawada	GUNTUR	NARASARAOPET	NARASARAOPET	D2-NRT	302311240303	11KV AREA HOSPITAL	Urban	0.196	0.180	0.196	8.336
1586	Vijayawada	GUNTUR	NARASARAOPET	NARASARAOPET	D2-NRT	302311240304	11KV ARUNDAL PET	Urban	6.103	5.719	6.103	6.300
1587	Vijayawada	GUNTUR	NARASARAOPET	NARASARAOPET	D2-NRT	302311240305	11KV OLD CHECK POST	Urban	1.267	1.169	1.267	7.747
1588	Vijayawada	GUNTUR	NARASARAOPET	NARASARAOPET	NARASARAOPET-RURAL	302311340101	11KV GONEPUDI FEEDER	Mixed	0.060	0.055	0.060	7.928
1589	Vijayawada	GUNTUR	NARASARAOPET	NARASARAOPET	NARASARAOPET-RURAL	302311340102	11KV KAKAI FEEDER	Mixed	4.261	3.745	4.261	12.115
1590	Vijayawada	GUNTUR	NARASARAOPET	NARASARAOPET	NARASARAOPET-RURAL	302311340103	11KV UPPALAPADU FEEDER	Urban	2.686	2.475	2.686	7.847
1591	Vijayawada	GUNTUR	NARASARAOPET	NARASARAOPET	NARASARAOPET-RURAL	302311340104	11KV LI SCHEME	Rural	0.016	0.015	0.016	7.321
1592	Vijayawada	GUNTUR	NARASARAOPET	NARASARAOPET-RURAL	NAKARIKALLU	302311340201	11KV Chezerla	Urban	4.606	4.042	4.606	12.262
1593	Vijayawada	GUNTUR	NARASARAOPET	NARASARAOPET-RURAL	NAKARIKALLU	302311340202	11KV Zillapet Thanda	Mixed	1.478	1.241	1.478	16.045
1594	Vijayawada	GUNTUR	NARASARAOPET	NARASARAOPET-RURAL	NAKARIKALLU	302311340203	11KV Kunkalagunta	Mixed	4.858	4.012	4.858	17.412
1595	Vijayawada	GUNTUR	NARASARAOPET	NARASARAOPET	NARASARAOPET-RURAL	302311340301	11KV GONEPUDI FEEDER	Mixed	1.828	1.675	1.828	8.334
1596	Vijayawada	GUNTUR	NARASARAOPET	NARASARAOPET	NARASARAOPET-RURAL	302311340302	11KV GURAVAIPALEM FEEDER	Industrial	2.806	2.511	2.806	10.515
1597	Vijayawada	GUNTUR	NARASARAOPET	NARASARAOPET	NARASARAOPET-RURAL	302311340303	11KV KOTAPPAKONDA FEEDER	Urban	15.021	14.602	15.021	2.790
1598	Vijayawada	GUNTUR	NARASARAOPET	NARASARAOPET	NARASARAOPET-RURAL	302311340304	11KV PAMIDIMARRU FEEDER	Mixed	1.764	1.622	1.764	8.009

SI No.	Zone	Received at Circle (In MU)	Received at Division (In MU)	Received at Sub-division (In MU)	Name of the Station	Feeder Code/ID	Feeder Name	Type of Feeder (Urban/Mixed/ Industrial/Agri cultural/Rural)	Received at Feeder (Final in MU)	Feeder Consumption (In MU)	Final Net Export at Feeder Level (In MU)	T&D losses
1599	Vijayawada	GUNTUR	NARASARAOPET	NARASARAOPET-RURAL	ROMPICHERLA-NRT	302312340101	11KV Vadlamudivaripalem	Mixed	0.880	0.824	0.880	6.326
1600	Vijayawada	GUNTUR	NARASARAOPET	NARASARAOPET-RURAL	ROMPICHERLA-NRT	302312340102	11KV Annavaram	Mixed	2.299	2.021	2.299	12.105
1601	Vijayawada	GUNTUR	NARASARAOPET	NARASARAOPET-RURAL	ROMPICHERLA-NRT	302312340103	11KV Ramireddypalem	Mixed	1.245	1.119	1.245	10.162
1602	Vijayawada	GUNTUR	NARASARAOPET	NARASARAOPET-RURAL	ROMPICHERLA-NRT	302312340104	11KV Rompicherla	Urban	2.483	2.328	2.483	6.237
1603	Vijayawada	GUNTUR	NARASARAOPET	NARASARAOPET-RURAL	ROMPICHERLA-NRT	302312340105	11KV Power Grid Feeder	Industrial	0.013	0.011	0.013	17.527
1604	Vijayawada	GUNTUR	NARASARAOPET	NARASARAOPET-RURAL	ROMPICHERLA-NRT	302312340201	11KV machavaram	Mixed	2.337	2.102	2.337	10.069
1605	Vijayawada	GUNTUR	NARASARAOPET	NARASARAOPET-RURAL	ROMPICHERLA-NRT	302312340202	11KV Mukunda Dairy	Industrial	0.880	0.781	0.880	11.325
1606	Vijayawada	GUNTUR	NARASARAOPET	NARASARAOPET-RURAL	ROMPICHERLA-NRT	302312340203	11KV Santhagudipadu lift	Mixed	2.598	2.279	2.598	12.301
1607	Vijayawada	GUNTUR	NARASARAOPET	NARASARAOPET-RURAL	ROMPICHERLA-NRT	302312340204	11KV Vipparlareddypalem	Mixed	4.739	4.135	4.739	12.737
1608	Vijayawada	GUNTUR	NARASARAOPET	NARASARAOPET-RURAL	ROMPICHERLA-NRT	302312340301	11KV Atchiahpalem	Mixed	2.011	1.781	2.011	11.419
1609	Vijayawada	GUNTUR	NARASARAOPET	NARASARAOPET-RURAL	ROMPICHERLA-NRT	302312340302	11KV Subbaihapalem	Mixed	0.819	0.759	0.819	7.330
1610	Vijayawada	GUNTUR	NARASARAOPET	NARASARAOPET-RURAL	ROMPICHERLA-NRT	302312340401	11KV KARLAKUNTA FEEDER	Mixed	0.002	0.000	0.002	99.100
1611	Vijayawada	GUNTUR	NARASARAOPET	NARASARAOPET-RURAL	ROMPICHERLA-NRT	302312340402	11KV BUCHIPAPANAPALEM SSHQ	Urban	0.323	0.275	0.323	15.047
1612	Vijayawada	GUNTUR	NARASARAOPET	NARASARAOPET-RURAL	ROMPICHERLA-NRT	302312340403	11KV GOGULAPADU FEEDER	Mixed	0.614	0.569	0.614	7.280
1613	Vijayawada	GUNTUR	NARASARAOPET	NARASARAOPET-RURAL	ROMPICHERLA-NRT	302312340404	11KV AREPALLI AGL FEEDER	Mixed	0.156	0.144	0.156	7.700
1614	Vijayawada	GUNTUR	NARASARAOPET	NARASARAOPET-RURAL	NAKARIKALLU	302312440101	11KV Challagundla	Mixed	2.675	2.528	2.675	5.496
1615	Vijayawada	GUNTUR	NARASARAOPET	NARASARAOPET-RURAL	NAKARIKALLU	302312440102	11KV Nakarikallu	Urban	6.964	5.941	6.964	14.691
1616	Vijayawada	GUNTUR	NARASARAOPET	NARASARAOPET-RURAL	NAKARIKALLU	302312440103	11KV Narsingapadu	Mixed	4.879	4.360	4.879	10.636
1617	Vijayawada	GUNTUR	NARASARAOPET	NARASARAOPET-RURAL	NAKARIKALLU	302312440104	11KV RWS	Rural	0.381	0.381	0.381	-0.014
1618	Vijayawada	GUNTUR	NARASARAOPET	NARASARAOPET-RURAL	NAKARIKALLU	302312440105	11KV Sivapuram Thanda	Mixed	3.529	3.175	3.529	10.023
1619	Vijayawada	GUNTUR	NARASARAOPET	NARASARAOPET-RURAL	NAKARIKALLU	302312440201	11KV Chagallu	Mixed	4.034	3.350	4.034	16.953
1620	Vijayawada	GUNTUR	NARASARAOPET	NARASARAOPET-RURAL	NAKARIKALLU	302312440202	11KV Dechavaram	Mixed	3.151	2.672	3.151	15.197
1621	Vijayawada	GUNTUR	NARASARAOPET	NARASARAOPET-RURAL	NAKARIKALLU	302312440203	11KV Pamidipadu	Mixed	2.680	2.208	2.680	17.590
1622	Vijayawada	GUNTUR	NARASARAOPET	NARASARAOPET-RURAL	NAKARIKALLU	302312440301	11KV Gundlapalli Agl Feeder	Mixed	1.295	1.135	1.295	12.326
1623	Vijayawada	GUNTUR	NARASARAOPET	NARASARAOPET-RURAL	NAKARIKALLU	302312440302	11KV GUNDLAPALLI SS HQ	Urban	3.927	3.268	3.927	16.772
1624	Vijayawada	GUNTUR	NARASARAOPET	NARASARAOPET-RURAL	NAKARIKALLU	302312440303	11KV BALAJI NAGAR THANDA	Agriculture	1.848	1.553	1.848	15.939
1625	Vijayawada	GUNTUR	NARASARAOPET	NARASARAOPET-RURAL	NAKARIKALLU	302312440401	11KV Adda road agl fder	Mixed	0.000	0.000	0.000	13.043
1626	Vijayawada	GUNTUR	NARASARAOPET	NARASARAOPET-RURAL	NAKARIKALLU	302312440402	11KV RWS feeder	Rural	0.358	0.254	0.358	29.055
1627	Vijayawada	GUNTUR	NARASARAOPET	NARASARAOPET-RURAL	NAKARIKALLU	302312440403	11KV Challa Gundla SS HQ feeder	Urban	0.001	0.001	0.001	1.081
1628	Vijayawada	GUNTUR	NARASARAOPET	NARASARAOPET-RURAL	NAKARIKALLU	302312440404	11KV Nakerikallu AGL feeder	Mixed	0.003	0.002	0.003	24.427
1629	Vijayawada	GUNTUR	NARASARAOPET	SATTENAPALLI	SATTENAPALLI-TOW	302321140101	11KV Indl	Industrial	2.621	2.502	2.621	4.529
1630	Vijayawada	GUNTUR	NARASARAOPET	SATTENAPALLI	SATTENAPALLI-TOW	302321140102	11KV Town A	Urban	3.041	2.881	3.041	5.262
1631	Vijayawada	GUNTUR	NARASARAOPET	SATTENAPALLI	SATTENAPALLI-TOW	302321140103	11KV Town B	Urban	6.276	6.018	6.276	4.121
1632	Vijayawada	GUNTUR	NARASARAOPET	SATTENAPALLI	SATTENAPALLI-TOW	302321140104	11KV Town C	Urban	6.240	5.980	6.240	4.164

SI No.	Zone	Received at Circle (In MU)	Received at Division (In MU)	Received at Sub-division (In MU)	Name of the Station	Feeder Code/ID	Feeder Name	Type of Feeder (Urban/Mixed/ Industrial/Agri cultural/Rural)	Received at Feeder (Final in MU)	Feeder Consumption (In MU)	Final Net Export at Feeder Level (In MU)	T&D losses
1633	Vijayawada	GUNTUR	NARASARAOP	SATTENAPALLI	SATTENAPALLI-TOW	302321140105	11 KV Water works	Rural	1.203	1.150	1.203	4.394
1634	Vijayawada	GUNTUR	NARASARAOP	SATTENAPALLI	SATTENAPALLI-TOW	302321140201	11KV FEIROJU MANDIRAM	Urban	3.346	3.202	3.346	4.307
1635	Vijayawada	GUNTUR	NARASARAOP	SATTENAPALLI	SATTENAPALLI-TOW	302321140202	11 KV NAGARJUNA NAGAR	Urban	3.485	3.314	3.485	4.918
1636	Vijayawada	GUNTUR	NARASARAOP	SATTENAPALLI	SATTENAPALLI-TOW	302321140203	11KV MADDURU BAVI	Urban	5.884	5.611	5.884	4.644
1637	Vijayawada	GUNTUR	NARASARAOP	SATTENAPALLI	SATTENAPALLI-TOW	302321140204	11KV BSNL	Urban	0.334	0.310	0.334	7.173
1638	Vijayawada	GUNTUR	NARASARAOP	SATTENAPALLI	SATTENAPALLI-TOW	302321140301	11KV E-SEVA FEEDER	Urban	2.012	1.925	2.012	4.331
1639	Vijayawada	GUNTUR	NARASARAOP	SATTENAPALLI	SATTENAPALLI-TOW	302321140302	11KV RANGA COLONY	Urban	4.513	4.360	4.513	3.398
1640	Vijayawada	GUNTUR	NARASARAOP	SATTENAPALLI	SATTENAPALLI-TOW	302321140303	11KV SAI KRISHNA FEEDER	Urban	3.430	3.217	3.430	6.196
1641	Vijayawada	GUNTUR	NARASARAOP	SATTENAPALLI	MUPPALA	302321240101	11KV Dammalapadu	Mixed	5.390	4.930	5.390	8.524
1642	Vijayawada	GUNTUR	NARASARAOP	SATTENAPALLI	MUPPALA	302321240102	11KV Gollapadu	Mixed	3.046	2.757	3.046	9.488
1643	Vijayawada	GUNTUR	NARASARAOP	SATTENAPALLI	MUPPALA	302321240103	11KV Madala	Urban	5.061	4.472	5.061	11.645
1644	Vijayawada	GUNTUR	NARASARAOP	SATTENAPALLI	MUPPALA	302321240104	11KV Muppalla	Urban	3.319	3.058	3.319	7.867
1645	Vijayawada	GUNTUR	NARASARAOP	SATTENAPALLI	SATTENAPALLI-RUR	302321340101	11KV Town D	Urban	7.551	7.077	7.551	6.281
1646	Vijayawada	GUNTUR	NARASARAOP	SATTENAPALLI	SATTENAPALLI-RUR	302321340102	11KV TOWN F	Urban	0.003	0.000	0.003	100.000
1647	Vijayawada	GUNTUR	NARASARAOP	SATTENAPALLI	SATTENAPALLI-RUR	302321340103	11KV VENNADEVI	Urban	0.851	0.816	0.851	4.122
1648	Vijayawada	GUNTUR	NARASARAOP	SATTENAPALLI	SATTENAPALLI-RUR	302321340201	11KV Brugubanda	Mixed	3.965	3.678	3.965	7.244
1649	Vijayawada	GUNTUR	NARASARAOP	SATTENAPALLI	SATTENAPALLI-RUR	302321340202	11KV DHULIPALLA	Urban	2.316	2.174	2.316	6.135
1650	Vijayawada	GUNTUR	NARASARAOP	SATTENAPALLI	SATTENAPALLI-RUR	302321340203	11KV Indl	Industrial	1.084	1.067	1.084	1.627
1651	Vijayawada	GUNTUR	NARASARAOP	SATTENAPALLI	SATTENAPALLI-RUR	302321340301	11KV Indl Nandigama (Bunched) Fee	Urban	5.180	4.748	5.180	8.334
1652	Vijayawada	GUNTUR	NARASARAOP	SATTENAPALLI	SATTENAPALLI-RUR	302321340302	11KV Gudipudii Feeder	Mixed	4.509	4.109	4.509	8.874
1653	Vijayawada	GUNTUR	NARASARAOP	SATTENAPALLI	SATTENAPALLI-RUR	302321340305	11KV Komerapui Feeder	Mixed	3.847	3.648	3.847	5.174
1654	Vijayawada	GUNTUR	NARASARAOP	SATTENAPALLI	SATTENAPALLI-RUR	302321340401	11KV ABBURU FEEDER	Urban	3.499	3.190	3.499	8.852
1655	Vijayawada	GUNTUR	NARASARAOP	SATTENAPALLI	SATTENAPALLI-RUR	302321340402	11KV RENTAPLLA	Mixed	3.956	3.721	3.956	5.947
1656	Vijayawada	GUNTUR	NARASARAOP	SATTENAPALLI	SATTENAPALLI-RUR	302321340403	11KV PHANIDAM FEEDER	Mixed	4.828	4.378	4.828	9.318
1657	Vijayawada	GUNTUR	NARASARAOP	SATTENAPALLI	ATCHEMPETA	302321440101	11KV Atchempet	Urban	6.241	5.405	6.241	13.403
1658	Vijayawada	GUNTUR	NARASARAOP	SATTENAPALLI	ATCHEMPETA	302321440102	11KV Chintapalli	Mixed	4.118	3.616	4.118	12.189
1659	Vijayawada	GUNTUR	NARASARAOP	SATTENAPALLI	ATCHEMPETA	302321440103	11KV Kastala	Rural	2.067	1.384	2.067	33.033
1660	Vijayawada	GUNTUR	NARASARAOP	SATTENAPALLI	ATCHEMPETA	302321440104	11KV Putlagudem	Rural	0.316	0.310	0.316	1.733
1661	Vijayawada	GUNTUR	NARASARAOP	SATTENAPALLI	ATCHEMPETA	302321440105	11KV Velpuru	Mixed	3.048	2.790	3.048	8.445
1662	Vijayawada	GUNTUR	NARASARAOP	SATTENAPALLI	ATCHEMPETA	302321440301	11KV Challagariga	Urban	0.689	0.547	0.689	20.676
1663	Vijayawada	GUNTUR	NARASARAOP	SATTENAPALLI	ATCHEMPETA	302321440302	11KV GINJUPALLI	Mixed	0.947	0.802	0.947	15.245
1664	Vijayawada	GUNTUR	NARASARAOP	SATTENAPALLI	ATCHEMPETA	302321440303	11KV Putlagudem	Mixed	3.003	2.287	3.003	23.840
1665	Vijayawada	GUNTUR	NARASARAOP	SATTENAPALLI	ATCHEMPETA	302321440401	11KV Neeleswara palem	Mixed	2.075	2.109	2.075	-1.662
1666	Vijayawada	GUNTUR	NARASARAOP	SATTENAPALLI	ATCHEMPETA	302321440402	11KV Thallacheruvu	Urban	2.020	1.634	2.020	19.121

SI No.	Zone	Received at Circle (In MU)	Received at Division (In MU)	Received at Sub-division (In MU)	Name of the Station	Feeder Code/ID	Feeder Name	Type of Feeder (Urban/Mixed/ Industrial/Agri cultural/Rural)	Received at Feeder (Final in MU)	Feeder Consumption (In MU)	Final Net Export at Feeder Level (In MU)	T&D losses
1667	Vijayawada	GUNTUR	NARASARAOP	SATTENAPALLI	ATCHEMPETA	302321440403	11KV Thallacheruvu AGL	Agriculture	0.994	0.881	0.994	11.331
1668	Vijayawada	GUNTUR	NARASARAOP	SATTENAPALLI	ATCHEMPETA	302321440601	11KV J P THANDA FEEDER	Mixed	1.436	1.225	1.436	14.707
1669	Vijayawada	GUNTUR	NARASARAOP	SATTENAPALLI	ATCHEMPETA	302321440602	11KV PULICHINTA PROJECT	Industrial	0.181	0.175	0.181	3.117
1670	Vijayawada	GUNTUR	NARASARAOP	SATTENAPALLI	ATCHEMPETA	302321440603	11KV MADIPADU	Mixed	0.812	0.702	0.812	13.541
1671	Vijayawada	GUNTUR	NARASARAOP	SATTENAPALLI	KROSURU	302321540101	11KV 88 Talluru	Mixed	3.544	3.335	3.544	5.907
1672	Vijayawada	GUNTUR	NARASARAOP	SATTENAPALLI	KROSURU	302321540102	11KV Dodleru	Mixed	1.204	1.070	1.204	11.192
1673	Vijayawada	GUNTUR	NARASARAOP	SATTENAPALLI	KROSURU	302321540103	11KV Grandhasiri	Mixed	3.890	3.504	3.890	9.929
1674	Vijayawada	GUNTUR	NARASARAOP	SATTENAPALLI	KROSURU	302321540104	11KV Krosuru	Urban	6.645	5.979	6.645	10.025
1675	Vijayawada	GUNTUR	NARASARAOP	SATTENAPALLI	KROSURU	302321540105	11KV RWS Gorantla	Rural	0.789	0.714	0.789	9.466
1676	Vijayawada	GUNTUR	NARASARAOP	SATTENAPALLI	KROSURU	302321540201	11KV Gudipadu	Mixed	3.732	3.399	3.732	8.920
1677	Vijayawada	GUNTUR	NARASARAOP	SATTENAPALLI	KROSURU	302321540202	11KV Peesapadu	Urban	2.391	2.317	2.391	3.077
1678	Vijayawada	GUNTUR	NARASARAOP	SATTENAPALLI	KROSURU	302321540203	11KV Kattamuru	Mixed	0.278	0.259	0.278	6.695
1679	Vijayawada	GUNTUR	NARASARAOP	SATTENAPALLI	KROSURU	302321540204	11KV Rentapalla	Agriculture	0.101	0.092	0.101	8.841
1680	Vijayawada	GUNTUR	NARASARAOP	SATTENAPALLI	KROSURU	302321540401	11KV Bayyavaram	Mixed	3.019	2.698	3.019	10.645
1681	Vijayawada	GUNTUR	NARASARAOP	SATTENAPALLI	KROSURU	302321540402	11KV Kastala	Mixed	3.575	3.128	3.575	12.500
1682	Vijayawada	GUNTUR	NARASARAOP	SATTENAPALLI	KROSURU	302321540403	11KV Utukuru	Urban	1.205	1.568	1.205	-30.150
1683	Vijayawada	GUNTUR	NARASARAOP	SATTENAPALLI	KROSURU	302321540501	11KV DODELRU FEEDR	Mixed	3.362	2.943	3.362	12.467
1684	Vijayawada	GUNTUR	NARASARAOP	SATTENAPALLI	KROSURU	302321540502	11KV HASANABAD FEEDER	Mixed	4.911	4.199	4.911	14.507
1685	Vijayawada	GUNTUR	NARASARAOP	SATTENAPALLI	KROSURU	302321540504	11KV NINDUJERLA FEEDER	Mixed	3.269	2.877	3.269	11.997
1686	Vijayawada	GUNTUR	NARASARAOP	NARASARAOPET-RURA	IPURU	302332140101	11KV RWS Udizerla	Rural	1.206	1.105	1.206	8.389
1687	Vijayawada	GUNTUR	NARASARAOP	NARASARAOPET-RURA	IPURU	302332140102	11KV Boggaram	Mixed	4.538	4.039	4.538	11.001
1688	Vijayawada	GUNTUR	NARASARAOP	NARASARAOPET-RURA	IPURU	302332140103	11KV Badrupalem	Mixed	3.519	3.204	3.519	8.954
1689	Vijayawada	GUNTUR	NARASARAOP	NARASARAOPET-RURA	IPURU	302332140104	11KV Epuru	Urban	2.570	2.345	2.570	8.780
1690	Vijayawada	GUNTUR	NARASARAOP	NARASARAOPET-RURA	IPURU	302332140106	11KV UDUCHERLA	Mixed	1.777	1.629	1.777	8.311
1691	Vijayawada	GUNTUR	NARASARAOP	NARASARAOPET-RURA	IPURU	302332140201	11KV Chittapuram	Mixed	1.975	1.717	1.975	13.055
1692	Vijayawada	GUNTUR	NARASARAOP	NARASARAOPET-RURA	IPURU	302332140202	11KV Inumella	Mixed	4.467	3.926	4.467	12.100
1693	Vijayawada	GUNTUR	NARASARAOP	NARASARAOPET-RURA	IPURU	302332140203	11KV Muppalla	Urban	2.574	2.384	2.574	7.396
1694	Vijayawada	GUNTUR	NARASARAOP	NARASARAOPET-RURA	IPURU	302332140301	11KV KOTCHERLA FEEDER	Mixed	4.104	3.631	4.104	11.524
1695	Vijayawada	GUNTUR	NARASARAOP	NARASARAOPET-RURA	IPURU	302332140302	11KV AGNIGUNDALA FEEDER	Mixed	4.133	3.756	4.133	9.121
1696	Vijayawada	GUNTUR	NARASARAOP	NARASARAOPET-RURA	IPURU	302332140303	11KV SRINAGAR	Mixed	1.968	1.701	1.968	13.554
1697	Vijayawada	GUNTUR	NARASARAOP	NARASARAOPET-RURA	IPURU	302332140401	11KV GANDLABAI THANDA FEEDER	Mixed	1.309	1.173	1.309	10.395
1698	Vijayawada	GUNTUR	NARASARAOP	NARASARAOPET-RURA	IPURU	302332140402	11KV UDICHERLA FEEDER	Urban	0.145	0.010	0.145	92.788
1699	Vijayawada	GUNTUR	NARASARAOP	NARASARAOPET-RURA	IPURU	302332140403	11KV YARRAKUNTA THANDA	Mixed	1.571	1.402	1.571	10.803
1700	Vijayawada	GUNTUR	NARASARAOP	NARASARAOPET-RURA	IPURU	302332140404	11KV AGNIGUNDLA FEEDER	Mixed	0.000	0.000	0.000	#DIV/0!

SI No.	Zone	Received at Circle (In MU)	Received at Division (In MU)	Received at Sub-division (In MU)	Name of the Station	Feeder Code/ID	Feeder Name	Type of Feeder (Urban/Mixed/ Industrial/Agri cultural/Rural)	Received at Feeder (Final in MU)	Feeder Consumption (In MU)	Final Net Export at Feeder Level (In MU)	T&D losses
1701	Vijayawada	GUNTUR	NARASARAOP	NARASARAOPET-RURA	SAVALYAPURAM	302332240101	11KV Lift (Savalyapuram)	Rural	0.911	0.854	0.911	6.301
1702	Vijayawada	GUNTUR	NARASARAOP	NARASARAOPET-RURA	SAVALYAPURAM	302332240102	11KV Mathukumalli	Mixed	2.695	2.527	2.695	6.229
1703	Vijayawada	GUNTUR	NARASARAOP	NARASARAOPET-RURA	SAVALYAPURAM	302332240103	11KV Savalyapuram	Urban	2.847	2.721	2.847	4.427
1704	Vijayawada	GUNTUR	NARASARAOP	NARASARAOPET-RURA	SAVALYAPURAM	302332240104	11KV Kanamarlapudi	Mixed	4.788	4.501	4.788	5.987
1705	Vijayawada	GUNTUR	NARASARAOP	NARASARAOPET-RURA	SAVALYAPURAM	302332240201	11KV Chinakancherla	Mixed	2.226	2.111	2.226	5.181
1706	Vijayawada	GUNTUR	NARASARAOP	NARASARAOPET-RURA	SAVALYAPURAM	302332240202	11KV Karumanchi	Mixed	2.577	2.485	2.577	3.581
1707	Vijayawada	GUNTUR	NARASARAOP	VINUKONDA	NEWJENDLA	302332340101	11KV Nuzendla	Urban	1.347	1.319	1.347	2.065
1708	Vijayawada	GUNTUR	NARASARAOP	VINUKONDA	NEWJENDLA	302332340102	11KV Ravvaram	Mixed	1.683	1.625	1.683	3.395
1709	Vijayawada	GUNTUR	NARASARAOP	VINUKONDA	NEWJENDLA	302332340103	11KV RWS	Rural	0.989	0.972	0.989	1.654
1710	Vijayawada	GUNTUR	NARASARAOP	VINUKONDA	NEWJENDLA	302332340104	11KV Talarlapalli	Mixed	2.357	2.295	2.357	2.597
1711	Vijayawada	GUNTUR	NARASARAOP	VINUKONDA	NEWJENDLA	302332340201	11KV Lift	Rural	0.088	0.086	0.088	1.668
1712	Vijayawada	GUNTUR	NARASARAOP	VINUKONDA	NEWJENDLA	302332340202	11KV Puvvada	Mixed	1.273	1.190	1.273	6.550
1713	Vijayawada	GUNTUR	NARASARAOP	VINUKONDA	NEWJENDLA	302332340203	11KV Mulakaluru	Mixed	1.050	0.995	1.050	5.267
1714	Vijayawada	GUNTUR	NARASARAOP	VINUKONDA	NEWJENDLA	302332340204	11KV RWS	Rural	0.502	0.473	0.502	5.664
1715	Vijayawada	GUNTUR	NARASARAOP	VINUKONDA	NEWJENDLA	302332340301	11KV CHINTALA CHERUVU	Urban	1.403	1.333	1.403	5.043
1716	Vijayawada	GUNTUR	NARASARAOP	VINUKONDA	NEWJENDLA	302332340302	11KV MUKKELAPADU	Mixed	1.849	1.769	1.849	4.322
1717	Vijayawada	GUNTUR	NARASARAOP	VINUKONDA	NEWJENDLA	302332340303	11KV CHERUKUPALEM	Mixed	1.933	1.830	1.933	5.341
1718	Vijayawada	GUNTUR	NARASARAOP	VINUKONDA	REMIDICHERLA	302332440101	11KV GANDIGANUMALA	Mixed	2.790	2.403	2.790	13.863
1719	Vijayawada	GUNTUR	NARASARAOP	VINUKONDA	REMIDICHERLA	302332440102	11KV Showlayapalem	Mixed	1.554	1.377	1.554	11.392
1720	Vijayawada	GUNTUR	NARASARAOP	VINUKONDA	REMIDICHERLA	302332440104	11KV KOTHA THANDA	Mixed	1.231	1.091	1.231	11.315
1721	Vijayawada	GUNTUR	NARASARAOP	VINUKONDA	BOLLAPALLY	302332440201	11KV Bollapalli MHQ	Urban	5.118	5.044	5.118	1.434
1722	Vijayawada	GUNTUR	NARASARAOP	VINUKONDA	BOLLAPALLY	302332440202	11 KV Malapadu and Bandlamotu 24	Mixed	1.437	1.329	1.437	7.475
1723	Vijayawada	GUNTUR	NARASARAOP	VINUKONDA	BOLLAPALLY	302332440205	11KV MC Palem and Laxmi Puram Th	Mixed	0.740	0.698	0.740	5.647
1724	Vijayawada	GUNTUR	NARASARAOP	VINUKONDA	REMIDICHERLA	302332440301	11KV Mellavagu	Mixed	1.460	1.363	1.460	6.629
1725	Vijayawada	GUNTUR	NARASARAOP	VINUKONDA	REMIDICHERLA	302332440302	11KV Chakrayapalem	Mixed	0.410	0.346	0.410	15.536
1726	Vijayawada	GUNTUR	NARASARAOP	VINUKONDA	REMIDICHERLA	302332440303	11KV Garikapadu	Mixed	0.899	0.815	0.899	9.288
1727	Vijayawada	GUNTUR	NARASARAOP	VINUKONDA	REMIDICHERLA	302332440304	11KV Pamidiapdu	Urban	0.973	0.886	0.973	8.951
1728	Vijayawada	GUNTUR	NARASARAOP	VINUKONDA	REMIDICHERLA	302332440401	11KV Ayyannapalem Ravulapuram (E	Mixed	1.470	1.317	1.470	10.408
1729	Vijayawada	GUNTUR	NARASARAOP	VINUKONDA	REMIDICHERLA	302332440402	11KV Remidicherla	Urban	1.595	1.064	1.595	33.262
1730	Vijayawada	GUNTUR	NARASARAOP	VINUKONDA	REMIDICHERLA	302332440403	11KV Gummanampadu	Mixed	0.909	0.847	0.909	6.828
1731	Vijayawada	GUNTUR	NARASARAOP	VINUKONDA	REMIDICHERLA	302332440404	11KV Remidicherla Agl	Agriculture	1.802	1.655	1.802	8.188
1732	Vijayawada	GUNTUR	NARASARAOP	VINUKONDA	BOLLAPALLY	302332440501	11KV Kanumalacheruvu	Mixed	1.446	1.355	1.446	6.321
1733	Vijayawada	GUNTUR	NARASARAOP	VINUKONDA	BOLLAPALLY	302332440502	11KV Perurapadu	Mixed	2.953	2.734	2.953	7.421
1734	Vijayawada	GUNTUR	NARASARAOP	VINUKONDA	BOLLAPALLY	302332440503	11KV VELLATURU	Mixed	2.425	2.241	2.425	7.601

SI No.	Zone	Received at Circle (In MU)	Received at Division (In MU)	Received at Sub-division (In MU)	Name of the Station	Feeder Code/ID	Feeder Name	Type of Feeder (Urban/Mixed/ Industrial/Agri cultural/Rural)	Received at Feeder (Final in MU)	Feeder Consumption (In MU)	Final Net Export at Feeder Level (In MU)	T&D losses
1735	Vijayawada	GUNTUR	NARASARAOP	VINUKONDA	BOLLAPALLY	302332440504	11KV Vaddemgunta	Mixed	1.515	1.463	1.515	3.461
1736	Vijayawada	GUNTUR	NARASARAOP	VINUKONDA	REMIDICHERLA	302332440601	11KV BODIPALEM THANDA	Mixed	3.465	3.256	3.465	6.031
1737	Vijayawada	GUNTUR	NARASARAOP	VINUKONDA	REMIDICHERLA	302332440602	11KV MANNEPALLI THANDA	Mixed	2.646	2.474	2.646	6.521
1738	Vijayawada	GUNTUR	NARASARAOP	VINUKONDA	REMIDICHERLA	302332440603	11KV Ravulapuram	Urban	1.135	1.079	1.135	4.919
1739	Vijayawada	GUNTUR	NARASARAOP	VINUKONDA	BOLLAPALLY	302332440701	11KV Gutlapalli AGL	Agriculture	0.958	0.850	0.958	11.319
1740	Vijayawada	GUNTUR	NARASARAOP	VINUKONDA	BOLLAPALLY	302332440702	11KV Kandrika	Mixed	2.595	2.389	2.595	7.949
1741	Vijayawada	GUNTUR	NARASARAOP	VINUKONDA	BOLLAPALLY	302332440703	11KV Gutlapalli Town	Urban	0.258	0.242	0.258	6.476
1742	Vijayawada	GUNTUR	NARASARAOP	VINUKONDA	BOLLAPALLY	302332440704	11KV Palukuru	Mixed	2.839	2.591	2.839	8.731
1743	Vijayawada	GUNTUR	NARASARAOP	VINUKONDA	BOLLAPALLY	302332440801	11KV MC PALEM SS HQ	Urban	0.134	0.104	0.134	22.209
1744	Vijayawada	GUNTUR	NARASARAOP	VINUKONDA	BOLLAPALLY	302332440802	11KV MC PALEM AGL	Agriculture	0.014	0.012	0.014	18.453
1745	Vijayawada	GUNTUR	NARASARAOP	VINUKONDA	BOLLAPALLY	302332440803	11KV GANGUPALEM	Mixed	0.108	0.088	0.108	19.130
1746	Vijayawada	GUNTUR	NARASARAOP	VINUKONDA	BOLLAPALLY	302332440804	11KV VADDEMGUNTA AGL	Agriculture	0.253	0.196	0.253	22.571
1747	Vijayawada	GUNTUR	NARASARAOP	VINUKONDA	VINUKONDA-RURAL	302332540101	11KV Inavolu feeder	Mixed	0.356	0.325	0.356	8.766
1748	Vijayawada	GUNTUR	NARASARAOP	VINUKONDA	VINUKONDA-RURAL	302332540102	11KV Lift (CT Palem)	Rural	1.160	1.080	1.160	6.853
1749	Vijayawada	GUNTUR	NARASARAOP	VINUKONDA	VINUKONDA-RURAL	302332540103	11KV Nuzendla	Mixed	4.297	3.833	4.297	10.792
1750	Vijayawada	GUNTUR	NARASARAOP	VINUKONDA	VINUKONDA-RURAL	302332540104	11KV Sivapuram	Mixed	3.160	2.812	3.160	11.000
1751	Vijayawada	GUNTUR	NARASARAOP	VINUKONDA	VINUKONDA-RURAL	302332540201	11KV Lift	Rural	1.332	1.243	1.332	6.702
1752	Vijayawada	GUNTUR	NARASARAOP	VINUKONDA	VINUKONDA-RURAL	302332540202	11KV Mulakaluru	Mixed	0.136	0.125	0.136	7.689
1753	Vijayawada	GUNTUR	NARASARAOP	VINUKONDA	VINUKONDA-RURAL	302332540203	11KV Pedakancherla	Mixed	2.936	2.708	2.936	7.789
1754	Vijayawada	GUNTUR	NARASARAOP	VINUKONDA	VINUKONDA-RURAL	302332540204	11KV Pittambanda	Mixed	3.777	3.365	3.777	10.915
1755	Vijayawada	GUNTUR	NARASARAOP	VINUKONDA	VINUKONDA-RURAL	302332540205	11KV RWS	Rural	0.912	0.878	0.912	3.796
1756	Vijayawada	GUNTUR	NARASARAOP	VINUKONDA	VINUKONDA-RURAL	302332540301	11KV A Kothapalem	Mixed	2.209	1.978	2.209	10.452
1757	Vijayawada	GUNTUR	NARASARAOP	VINUKONDA	VINUKONDA-RURAL	302332540302	11KV Koppukonda	Mixed	2.796	2.485	2.796	11.131
1758	Vijayawada	GUNTUR	NARASARAOP	VINUKONDA	VINUKONDA-RURAL	302332540303	11KV Neeligangavaram Agl	Mixed	3.249	2.941	3.249	9.457
1759	Vijayawada	GUNTUR	NARASARAOP	VINUKONDA	VINUKONDA-RURAL	302332540304	11KV Industrial Feeder	Urban	1.390	1.269	1.390	8.659
1760	Vijayawada	GUNTUR	NARASARAOP	VINUKONDA	VINUKONDA-TOWN	302332640101	11KV Vinukonda 1	Urban	7.043	6.556	7.043	6.916
1761	Vijayawada	GUNTUR	NARASARAOP	VINUKONDA	VINUKONDA-TOWN	302332640102	11KV Vinukonda 2	Urban	3.988	3.858	3.988	3.242
1762	Vijayawada	GUNTUR	NARASARAOP	VINUKONDA	VINUKONDA-TOWN	302332640103	11KV Vinukonda 3	Urban	12.324	11.943	12.324	3.090
1763	Vijayawada	GUNTUR	NARASARAOP	VINUKONDA	VINUKONDA-TOWN	302332640104	11KV Exchange	Urban	2.422	2.259	2.422	6.727
1764	Vijayawada	GUNTUR	NARASARAOP	VINUKONDA	VINUKONDA-TOWN	302332640105	11KV Karampudi Road	Urban	2.366	2.280	2.366	3.659
1765	Vijayawada	GUNTUR	NARASARAOP	VINUKONDA	VINUKONDA-TOWN	302332640106	11KV NRT-Kotcherla	Mixed	0.024	0.025	0.024	-5.850
1766	Vijayawada	GUNTUR	NARASARAOP	VINUKONDA	VINUKONDA-TOWN	302332640301	11KV Vinukonda 5	Urban	7.406	7.229	7.406	2.379
1767	Vijayawada	GUNTUR	NARASARAOP	VINUKONDA	VINUKONDA-TOWN	302332640302	11KV Vinukonda 6	Urban	1.773	1.775	1.773	-0.136
1768	Vijayawada	GUNTUR	NARASARAOP	VINUKONDA	VINUKONDA-TOWN	302332640303	11KV Vinukonda 7	Urban	5.599	5.311	5.599	5.157

SI No.	Zone	Received at Circle (In MU)	Received at Division (In MU)	Received at Sub-division (In MU)	Name of the Station	Feeder Code/ID	Feeder Name	Type of Feeder (Urban/Mixed/ Industrial/Agri cultural/Rural)	Received at Feeder (Final in MU)	Feeder Consumption (In MU)	Final Net Export at Feeder Level (In MU)	T&D losses
1769	Vijayawada	GUNTUR	NARASARAOP	VINUKONDA	VINUKONDA-TOWN	302332640304	11KV Thimmayapalem	Mixed	4.008	3.317	4.008	17.243
1770	Vijayawada	GUNTUR	NARASARAOP	VINUKONDA	VINUKONDA-TOWN	302332640401	11KV Vinukonda 8	Urban	10.459	9.727	10.459	6.998
1771	Vijayawada	GUNTUR	NARASARAOP	VINUKONDA	VINUKONDA-TOWN	302332640402	11KV Indl	Industrial	4.115	3.678	4.115	10.629
1772	Vijayawada	GUNTUR	NARASARAOP	VINUKONDA	VINUKONDA-TOWN	302332640403	11KV Vittamrajupalli	Urban	4.381	4.028	4.381	8.064
1773	Vijayawada	GUNTUR	NARASARAOP	VINUKONDA	VINUKONDA-TOWN	302332640404	11KV Brahmanapalli	Mixed	1.625	1.606	1.625	1.126
1774	Vijayawada	GUNTUR	NARASARAOP	VINUKONDA	REMIDICHERLA	302332740101	11KV Marripalem	Mixed	3.004	2.806	3.004	6.562
1775	Vijayawada	GUNTUR	NARASARAOP	VINUKONDA	REMIDICHERLA	302332740102	11KV Mekaladinne	Mixed	2.069	1.879	2.069	9.160
1776	Vijayawada	GUNTUR	NARASARAOP	VINUKONDA	REMIDICHERLA	302332740103	11KV AYYANNAPEM FEEDER	Mixed	2.553	2.413	2.553	5.494
1777	Vijayawada	GUNTUR	NARASARAOP	VINUKONDA	REMIDICHERLA	302332740201	11KV Chakrayapalem Agl	Mixed	1.163	1.063	1.163	8.592
1778	Vijayawada	GUNTUR	NARASARAOP	VINUKONDA	REMIDICHERLA	302332740202	11KV Lalipuram Agl	Mixed	2.011	1.822	2.011	9.384
1779	Vijayawada	GUNTUR	NARASARAOP	VINUKONDA	REMIDICHERLA	302332740301	11KV GUMMANAMPADU SS HQ FEEDER	Urban	0.117	0.073	0.117	37.837
1780	Vijayawada	GUNTUR	NARASARAOP	VINUKONDA	REMIDICHERLA	302332740302	11KV NSK THANDA	Mixed	0.016	0.014	0.016	11.844
1781	Vijayawada	GUNTUR	NARASARAOP	VINUKONDA	REMIDICHERLA	302332740303	11KV KOMITIKUNTA FEEDER	Agriculture	0.041	0.036	0.041	12.578
1782	Vijayawada	GUNTUR	NARASARAOP	VINUKONDA	REMIDICHERLA	302332740304	11KV LINGAMGUNTA THANDA FEEDER	Agriculture	0.062	0.054	0.062	12.055
1783	Vijayawada	GUNTUR	NARASARAOP	VINUKONDA	REMIDICHERLA	302332740401	11KV MELLAVAGU SS HQ FEEDER	Urban	0.045	0.038	0.045	15.667
1784	Vijayawada	GUNTUR	NARASARAOP	VINUKONDA	REMIDICHERLA	302332740402	11KV MELLAVAGU AGL FEEDER	Agriculture	0.821	0.732	0.821	10.873
1785	Vijayawada	GUNTUR	NARASARAOP	VINUKONDA	REMIDICHERLA	302332740403	11KV REDDY PALEM FEEDER	Mixed	0.277	0.241	0.277	12.765
1786	Vijayawada	GUNTUR	NARASARAOP	VINUKONDA	REMIDICHERLA	302332740404	11KV JAYANTHARAMA PURAM FEEDER	Mixed	1.102	0.988	1.102	10.347
1787	Vijayawada	GUNTUR	TENALI	TENALI-RURAL1	DUGGIRALA	302411140101	11KV DUGGIRALA MHQ-1	Urban	1.722	1.643	1.722	4.603
1788	Vijayawada	GUNTUR	TENALI	TENALI-RURAL1	DUGGIRALA	302411140102	11KV Duggirala Rural feeder	Urban	0.233	0.216	0.233	7.374
1789	Vijayawada	GUNTUR	TENALI	TENALI-RURAL1	DUGGIRALA	302411140103	11 KV PENUMULI FEEDER	Mixed	2.923	2.605	2.923	10.891
1790	Vijayawada	GUNTUR	TENALI	TENALI-RURAL1	DUGGIRALA	302411140104	11KV MORAMPUDI (DGL MHQ-2)	Urban	8.537	7.941	8.537	6.985
1791	Vijayawada	GUNTUR	TENALI	TENALI-RURAL1	DUGGIRALA	302411140201	11KV Pedapalem	Mixed	1.132	1.036	1.132	8.473
1792	Vijayawada	GUNTUR	TENALI	TENALI-RURAL1	DUGGIRALA	302411140202	11KV Perakalapudi	Mixed	3.643	3.234	3.643	11.224
1793	Vijayawada	GUNTUR	TENALI	TENALI-RURAL1	DUGGIRALA	302411140203	11KV Revendrapadu	Mixed	5.408	4.819	5.408	10.891
1794	Vijayawada	GUNTUR	TENALI	TENALI-RURAL1	DUGGIRALA	302411140204	11KV Godavarru	Mixed	3.980	3.496	3.980	12.163
1795	Vijayawada	GUNTUR	TENALI	TENALI-RURAL1	DUGGIRALA	302411140301	11KV Manchikalapudi	Mixed	1.980	1.845	1.980	6.840
1796	Vijayawada	GUNTUR	TENALI	TENALI-RURAL1	DUGGIRALA	302411140302	11KV Chiluvulru AGL	Agriculture	0.454	0.411	0.454	9.439
1797	Vijayawada	GUNTUR	TENALI	TENALI-RURAL1	DUGGIRALA	302411140303	11KV Chiluvulru	Urban	3.625	3.321	3.625	8.382
1798	Vijayawada	GUNTUR	TENALI	TENALI-RURAL1	KOLLIPARA	302411240101	11KV Kollipara	Urban	7.252	6.811	7.252	6.078
1799	Vijayawada	GUNTUR	TENALI	TENALI-RURAL1	KOLLIPARA	302411240102	11KV Athota	Mixed	4.092	3.855	4.092	5.799
1800	Vijayawada	GUNTUR	TENALI	TENALI-RURAL1	KOLLIPARA	302411240103	11KV Annavaram	Mixed	5.358	4.941	5.358	7.779
1801	Vijayawada	GUNTUR	TENALI	TENALI-RURAL1	KOLLIPARA	302411240104	11KV Davuluru	Mixed	1.830	1.656	1.830	9.475
1802	Vijayawada	GUNTUR	TENALI	TENALI-RURAL1	KOLLIPARA	302411240201	11KV Munnangi	Urban	3.173	2.801	3.173	11.746

SI No.	Zone	Received at Circle (In MU)	Received at Division (In MU)	Received at Sub-division (In MU)	Name of the Station	Feeder Code/ID	Feeder Name	Type of Feeder (Urban/Mixed/ Industrial/Agri cultural/Rural)	Received at Feeder (Final in MU)	Feeder Consumption (In MU)	Final Net Export at Feeder Level (In MU)	T&D losses
1803	Vijayawada	GUNTUR	TENALI	TENALI-RURAL1	KOLLIPARA	302411240202	11KV Pidartipalem	Mixed	2.214	2.040	2.214	7.875
1804	Vijayawada	GUNTUR	TENALI	TENALI-RURAL1	KOLLIPARA	302411240203	11KV Vallabhapuram	Mixed	3.499	3.161	3.499	9.662
1805	Vijayawada	GUNTUR	TENALI	TENALI-RURAL1	DUGGIRALA	302411240204	11KV Emani	Mixed	4.203	3.584	4.203	14.730
1806	Vijayawada	GUNTUR	TENALI	TENALI-RURAL1	KOLLIPARA	302411240205	11KV Vallabhapuram Water works	Rural	0.072	0.069	0.072	3.690
1807	Vijayawada	GUNTUR	TENALI	TENALI-RURAL1	VEMURU	302411340101	11KV Vemuru	Urban	4.842	4.673	4.842	3.506
1808	Vijayawada	GUNTUR	TENALI	TENALI-RURAL1	VEMURU	302411340102	11KV Zampany	Mixed	4.173	4.061	4.173	2.705
1809	Vijayawada	GUNTUR	TENALI	TENALI-RURAL1	VEMURU	302411340103	11KV Chavali	Mixed	5.771	5.641	5.771	2.259
1810	Vijayawada	GUNTUR	TENALI	TENALI-RURAL1	VEMURU	302411340104	11KV Kodiparru	Mixed	3.298	2.963	3.298	10.169
1811	Vijayawada	GUNTUR	TENALI	TENALI-RURAL1	KOLLURU	302411440101	11KV Kolluru	Urban	9.097	8.372	9.097	7.969
1812	Vijayawada	GUNTUR	TENALI	TENALI-RURAL1	KOLLURU	302411440102	11KV Gajullanka	Mixed	2.629	2.361	2.629	10.217
1813	Vijayawada	GUNTUR	TENALI	TENALI-RURAL1	KOLLURU	302411440103	11KV Donepudi	Mixed	3.568	3.267	3.568	8.445
1814	Vijayawada	GUNTUR	TENALI	TENALI-RURAL1	KOLLURU	302411440104	11KV Ravikampadu	Mixed	3.908	3.452	3.908	11.680
1815	Vijayawada	GUNTUR	TENALI	TENALI-RURAL1	KOLLURU	302411440105	11KV Potharlanka Lift Irrigation	Rural	0.427	0.385	0.427	9.847
1816	Vijayawada	GUNTUR	TENALI	TENALI-RURAL1	KOLLURU	302411440201	11KV Kolluru AGL	Mixed	0.428	0.402	0.428	6.065
1817	Vijayawada	GUNTUR	TENALI	TENALI-RURAL1	KOLLURU	302411440202	11KV Chintallanka	Mixed	1.901	1.737	1.901	8.642
1818	Vijayawada	GUNTUR	TENALI	TENALI-RURAL1	KOLLURU	302411440203	11KV Epuru	Mixed	0.178	0.165	0.178	7.589
1819	Vijayawada	GUNTUR	TENALI	TENALI-RURAL1	KOLLURU	302411440204	11KV Chilumuru	Urban	2.140	2.015	2.140	5.801
1820	Vijayawada	GUNTUR	TENALI	TENALI-RURAL1	KOLLURU	302411440301	11KV Juvvalapalem	Mixed	1.626	1.474	1.626	9.335
1821	Vijayawada	GUNTUR	TENALI	TENALI-RURAL1	KOLLURU	302411440302	11KV Tippalakatta	Mixed	2.825	2.486	2.825	12.004
1822	Vijayawada	GUNTUR	TENALI	TENALI-RURAL1	KOLLURU	302411440303	11KV Kishkindapalem	Mixed	1.978	1.740	1.978	12.062
1823	Vijayawada	GUNTUR	TENALI	TENALI-RURAL1	KOLLURU	302411440401	11KV Epurulanka	Mixed	1.967	1.755	1.967	10.740
1824	Vijayawada	GUNTUR	TENALI	TENALI-RURAL1	KOLLURU	302411440402	11KV Suggunalanka	Mixed	2.587	2.290	2.587	11.505
1825	Vijayawada	GUNTUR	TENALI	TENALI-RURAL2	AMRUTHALURU	302412140101	11KV Amarthaluru	Urban	3.301	3.115	3.301	5.644
1826	Vijayawada	GUNTUR	TENALI	TENALI-RURAL2	AMRUTHALURU	302412140102	11KV Govada	Urban	2.406	2.202	2.406	8.481
1827	Vijayawada	GUNTUR	TENALI	TENALI-RURAL2	AMRUTHALURU	302412140103	11KV Inturu	Urban	5.549	5.328	5.549	3.986
1828	Vijayawada	GUNTUR	TENALI	TENALI-RURAL2	AMRUTHALURU	302412140104	11KV Pedapudi	Mixed	1.948	1.846	1.948	5.231
1829	Vijayawada	GUNTUR	TENALI	TENALI-RURAL2	AMRUTHALURU	302412140201	11 KV Mulpuru SS HQ	Urban	1.948	1.707	1.948	12.343
1830	Vijayawada	GUNTUR	TENALI	TENALI-RURAL2	AMRUTHALURU	302412140202	11KV Kuchipudi	Mixed	3.080	2.856	3.080	7.293
1831	Vijayawada	GUNTUR	TENALI	TENALI-RURAL2	AMRUTHALURU	302412140203	11KV Mulpuru AGL	Agriculture	0.602	0.547	0.602	9.051
1832	Vijayawada	GUNTUR	TENALI	TENALI-RURAL2	CHEBROLU	302412240101	11KV CHEBROLU	Urban	7.465	7.245	7.465	2.943
1833	Vijayawada	GUNTUR	TENALI	TENALI-RURAL2	CHEBROLU	302412240102	11KV Manchala	Mixed	1.346	1.257	1.346	6.597
1834	Vijayawada	GUNTUR	TENALI	TENALI-RURAL2	CHEBROLU	302412240103	11KV Chebrolu Industrial	Urban	1.159	1.135	1.159	2.062
1835	Vijayawada	GUNTUR	TENALI	TENALI-RURAL2	CHEBROLU	302412240104	11KV Narakoduru	Urban	9.133	8.717	9.133	4.548
1836	Vijayawada	GUNTUR	TENALI	TENALI-RURAL2	CHEBROLU	302412240105	11KV Kothareddypalem	Urban	4.449	4.152	4.449	6.695

SI No.	Zone	Received at Circle (In MU)	Received at Division (In MU)	Received at Sub-division (In MU)	Name of the Station	Feeder Code/ID	Feeder Name	Type of Feeder (Urban/Mixed/ Industrial/Agri cultural/Rural)	Received at Feeder (Final in MU)	Feeder Consumption (In MU)	Final Net Export at Feeder Level (In MU)	T&D losses
1837	Vijayawada	GUNTUR	TENALI	TENALI-RURAL2	CHEBROLU	302412240201	11KV Sekuru	Mixed	4.934	4.495	4.934	8.894
1838	Vijayawada	GUNTUR	TENALI	TENALI-RURAL2	CHEBROLU	302412240202	11KV VIGNAN FEEDER	Urban	0.119	0.118	0.119	0.955
1839	Vijayawada	GUNTUR	TENALI	TENALI-RURAL2	CHEBROLU	302412240203	11KV VADLAMUDI FEEDER	Urban	8.810	8.165	8.810	7.328
1840	Vijayawada	GUNTUR	TENALI	TENALI-RURAL2	CHEBROLU	302412240204	11KV Vejendla	Urban	9.609	8.716	9.609	9.291
1841	Vijayawada	GUNTUR	TENALI	TENALI-RURAL2	CHEBROLU	302412240205	11KV Sekuru LI Scheme	Rural	0.901	0.862	0.901	4.301
1842	Vijayawada	GUNTUR	TENALI	TENALI-RURAL2	T-SUNDUR	302412340101	11KV TSUNDURU	Urban	3.640	3.496	3.640	3.957
1843	Vijayawada	GUNTUR	TENALI	TENALI-RURAL2	T-SUNDUR	302412340102	11KV MODUKURU	Mixed	3.539	3.147	3.539	11.069
1844	Vijayawada	GUNTUR	TENALI	TENALI-RURAL2	T-SUNDUR	302412340103	11KV Vetapalem	Mixed	2.777	2.565	2.777	7.625
1845	Vijayawada	GUNTUR	TENALI	TENALI-RURAL2	T-SUNDUR	302412340201	11KV Edlapalli	Urban	3.408	3.198	3.408	6.156
1846	Vijayawada	GUNTUR	TENALI	TENALI-RURAL2	T-SUNDUR	302412340202	11KV Valiveru	Urban	2.267	2.087	2.267	7.934
1847	Vijayawada	GUNTUR	TENALI	TENALI-RURAL2	T-SUNDUR	302412340203	11KV Dundipalem	Mixed	1.885	1.705	1.885	9.554
1848	Vijayawada	GUNTUR	TENALI	TENALI-RURAL2	T-SUNDUR	302412340204	11KV Penugudurpadu	Mixed	1.839	1.611	1.839	12.379
1849	Vijayawada	GUNTUR	TENALI	TENALI-TOWN	TENALI-D3	302413140101	11KV Tenali Local X	Urban	6.900	6.077	6.900	11.934
1850	Vijayawada	GUNTUR	TENALI	TENALI-TOWN	TENALI-D1	302413140102	11KV Tenali Local III	Urban	8.094	7.457	8.094	7.860
1851	Vijayawada	GUNTUR	TENALI	TENALI-TOWN	TENALI-D3	302413140103	11KV Tenali Local IV	Urban	8.780	7.937	8.780	9.602
1852	Vijayawada	GUNTUR	TENALI	TENALI-TOWN	TENALI-D1	302413140104	11KV CERP (Chadalawada)	Urban	3.865	3.395	3.865	12.160
1853	Vijayawada	GUNTUR	TENALI	TENALI-TOWN	TENALI-D1	302413140105	11KV Ananthavaram	Mixed	1.971	1.784	1.971	9.487
1854	Vijayawada	GUNTUR	TENALI	TENALI-TOWN	TENALI-D2	302413140201	11KV Tenali Local VIII	Urban	0.270	0.250	0.270	7.379
1855	Vijayawada	GUNTUR	TENALI	TENALI-TOWN	TENALI-D1	302413140202	11KV Tenali Local IX	Urban	4.975	4.306	4.975	13.446
1856	Vijayawada	GUNTUR	TENALI	TENALI-TOWN	TENALI-D2	302413140203	11KV PEDDA RAAVURU	Urban	8.187	7.688	8.187	6.087
1857	Vijayawada	GUNTUR	TENALI	TENALI-TOWN	TENALI-D2	302413140204	11KV APTIDCO	Urban	0.000	0.000	0.000	#DIV/0!
1858	Vijayawada	GUNTUR	TENALI	TENALI-TOWN	TENALI-D1	302413140301	11KV Express	Urban	3.373	3.163	3.373	6.218
1859	Vijayawada	GUNTUR	TENALI	TENALI-TOWN	TENALI-D1	302413140302	11KV Chinaravuru	Urban	8.552	8.084	8.552	5.475
1860	Vijayawada	GUNTUR	TENALI	TENALI-TOWN	TENALI-D1	302413140303	11KV Nazerpet	Urban	5.354	4.834	5.354	9.718
1861	Vijayawada	GUNTUR	TENALI	TENALI-TOWN	TENALI-D1	302413140304	11KV M S Palem	Urban	7.782	7.621	7.782	2.059
1862	Vijayawada	GUNTUR	TENALI	TENALI-TOWN	TENALI-D1	302413140305	11KV Gandhichowk	Urban	6.274	5.994	6.274	4.463
1863	Vijayawada	GUNTUR	TENALI	TENALI-TOWN	TENALI-D1	302413140306	11KV Kothapet	Urban	2.101	1.730	2.101	17.623
1864	Vijayawada	GUNTUR	TENALI	TENALI-TOWN	TENALI-D2	302413240101	11KV Tenali Local I	Urban	7.570	7.078	7.570	6.502
1865	Vijayawada	GUNTUR	TENALI	TENALI-TOWN	TENALI-D2	302413240102	11KV Tenali Government Hospital	Industrial	0.525	0.504	0.525	4.015
1866	Vijayawada	GUNTUR	TENALI	TENALI-TOWN	TENALI-D2	302413240103	11KV Tenali UDA	Urban	12.536	11.813	12.536	5.771
1867	Vijayawada	GUNTUR	TENALI	TENALI-TOWN	TENALI-D2	302413240104	11KV Tenali Industrial Estate	Urban	4.248	4.070	4.248	4.191
1868	Vijayawada	GUNTUR	TENALI	TENALI-TOWN	TENALI-D2	302413240105	11KV Pinapadu	Urban	4.666	4.332	4.666	7.176
1869	Vijayawada	GUNTUR	TENALI	TENALI-TOWN	TENALI-D2	302413240106	11KV Sulthanabad	Urban	6.254	5.754	6.254	8.000
1870	Vijayawada	GUNTUR	TENALI	TENALI-TOWN	TENALI-D2	302413240201	11KV Balajiraopet	Urban	7.720	7.095	7.720	8.089

SI No.	Zone	Received at Circle (In MU)	Received at Division (In MU)	Received at Sub-division (In MU)	Name of the Station	Feeder Code/ID	Feeder Name	Type of Feeder (Urban/Mixed/ Industrial/Agri cultural/Rural)	Received at Feeder (Final in MU)	Feeder Consumption (In MU)	Final Net Export at Feeder Level (In MU)	T&D losses
1871	Vijayawada	GUNTUR	TENALI	TENALI-TOWN	TENALI-D2	302413240202	11KV Tenali Railway Station	Urban	5.742	5.298	5.742	7.741
1872	Vijayawada	GUNTUR	TENALI	TENALI-TOWN	TENALI-D2	302413240203	11KV Ganganammamet	Urban	8.236	7.755	8.236	5.839
1873	Vijayawada	GUNTUR	TENALI	TENALI-TOWN	TENALI-D1	302413240204	11KV Wahab Chowk	Urban	9.021	8.341	9.021	7.536
1874	Vijayawada	GUNTUR	TENALI	TENALI-TOWN	TENALI-D2	302413240301	11KV Tenali R R Nagar	Urban	3.784	3.506	3.784	7.346
1875	Vijayawada	GUNTUR	TENALI	TENALI-TOWN	TENALI-D2	302413240302	11KV CN Colony	Urban	3.128	2.931	3.128	6.291
1876	Vijayawada	GUNTUR	TENALI	TENALI-TOWN	TENALI-D2	302413240303	11KV Morrispet	Urban	5.329	5.249	5.329	1.509
1877	Vijayawada	GUNTUR	TENALI	TENALI-TOWN	TENALI-D2	302413240304	11KV CHINAPARIMI	Urban	0.002	0.002	0.002	3.188
1878	Vijayawada	GUNTUR	TENALI	TENALI-TOWN	TENALI-D2	302413240401	11KV TIDCO	Urban	0.004	0.002	0.004	54.254
1879	Vijayawada	GUNTUR	TENALI	TENALI-TOWN	TENALI-D2	302413240402	11KV CHINAPARIMI	Mixed	4.803	4.262	4.803	11.279
1880	Vijayawada	GUNTUR	TENALI	TENALI-TOWN	TENALI-D3	302413340101	11KV Tenali Local XI	Urban	2.091	1.883	2.091	9.951
1881	Vijayawada	GUNTUR	TENALI	TENALI-TOWN	TENALI-D3	302413340102	11KV Tenali Local V	Urban	13.455	12.906	13.455	4.082
1882	Vijayawada	GUNTUR	TENALI	TENALI-TOWN	TENALI-D3	302413340103	11KV Tenali Local VI	Urban	9.745	8.981	9.745	7.838
1883	Vijayawada	GUNTUR	TENALI	TENALI-TOWN	TENALI-D3	302413340105	11KV Tenali Water Works	Urban	1.733	1.600	1.733	7.675
1884	Vijayawada	GUNTUR	TENALI	TENALI-TOWN	TENALI-D3	302413340106	11KV Tenali S S Palem	Urban	6.866	6.215	6.866	9.475
1885	Vijayawada	GUNTUR	TENALI	TENALI-TOWN	TENALI-D3	302413340201	11KV Tenali Auto Nagar	Urban	5.995	5.373	5.995	10.374
1886	Vijayawada	GUNTUR	TENALI	TENALI-TOWN	TENALI-D3	302413340202	11KV Tenali Rural Express	Industrial	2.722	2.246	2.722	17.473
1887	Vijayawada	GUNTUR	TENALI	TENALI-TOWN	TENALI-D3	302413340203	11KV Katevaram	Mixed	6.985	6.093	6.985	12.766
1888	Vijayawada	GUNTUR	TENALI	TENALI-TOWN	TENALI-D3	302413340204	11KV Nandivelugu	Mixed	5.774	5.083	5.774	11.955
1889	Vijayawada	GUNTUR	TENALI	TENALI-TOWN	AE-RURALS	302413440101	11KV ANGALAKUDRU INDL I	Urban	5.064	3.711	5.064	26.713
1890	Vijayawada	GUNTUR	TENALI	TENALI-TOWN	AE-RURALS	302413440102	11KV Angalakuduru Rural	Mixed	1.255	0.867	1.255	30.900
1891	Vijayawada	GUNTUR	TENALI	TENALI-TOWN	AE-RURALS	302413440103	11KV Gudiwada	Mixed	3.842	2.554	3.842	33.526
1892	Vijayawada	GUNTUR	TENALI	TENALI-TOWN	AE-RURALS	302413440104	11KV ANGALAKUDRU INDL II	Urban	4.695	3.170	4.695	32.470
1893	Vijayawada	GUNTUR	TENALI	TENALI-TOWN	AE-RURALS	302413440105	11KV Sankara Sai	Industrial	0.948	0.763	0.948	19.468
1894	Vijayawada	GUNTUR	TENALI	TENALI-TOWN	AE-RURALS	302413440201	11KV Kolakaluru	Urban	8.532	8.278	8.532	2.977
1895	Vijayawada	GUNTUR	TENALI	TENALI-TOWN	AE-RURALS	302413440202	11KV Halfpet	Mixed	1.011	0.918	1.011	9.273
1896	Vijayawada	GUNTUR	TENALI	TENALI-TOWN	AE-RURALS	302413440203	11KV Kolakaluru AGL	Mixed	4.304	3.826	4.304	11.112
1897	Vijayawada	GUNTUR	TENALI	TENALI-TOWN	AE-RURALS	302413440301	11KV S J Mudi SS HQ Feeder	Urban	5.420	3.575	5.420	34.043
1898	Vijayawada	GUNTUR	TENALI	TENALI-TOWN	AE-RURALS	302413440302	11KV GMC Water Works Feeder	Rural	4.672	3.120	4.672	33.227
1899	Vijayawada	GUNTUR	TENALI	REPALLE	REPALLE-TOWN	302421140101	11KV Repalle Local I	Urban	8.814	8.663	8.814	1.710
1900	Vijayawada	GUNTUR	TENALI	REPALLE	REPALLE-TOWN	302421140102	11KV Repalle Local II	Urban	5.033	4.656	5.033	7.486
1901	Vijayawada	GUNTUR	TENALI	REPALLE	REPALLE-TOWN	302421140103	11KV Repalle Rural	Mixed	3.380	3.619	3.380	-7.071
1902	Vijayawada	GUNTUR	TENALI	REPALLE	REPALLE-TOWN	302421140201	11KV Repalle Local III	Urban	4.510	4.131	4.510	8.386
1903	Vijayawada	GUNTUR	TENALI	REPALLE	REPALLE-TOWN	302421140202	11KV Repalle Local IV	Urban	9.369	8.626	9.369	7.926
1904	Vijayawada	GUNTUR	TENALI	REPALLE	REPALLE-RURAL	302421140203	11KV Nalluru	Mixed	2.603	2.508	2.603	3.642

SI No.	Zone	Received at Circle (In MU)	Received at Division (In MU)	Received at Sub-division (In MU)	Name of the Station	Feeder Code/ID	Feeder Name	Type of Feeder (Urban/Mixed/ Industrial/Agri cultural/Rural)	Received at Feeder (Final in MU)	Feeder Consumption (In MU)	Final Net Export at Feeder Level (In MU)	T&D losses
1905	Vijayawada	GUNTUR	TENALI	REPALLE	REPALLE-RURAL	302421140204	11KV Nallurupalem	Mixed	2.061	1.861	2.061	9.675
1906	Vijayawada	GUNTUR	TENALI	REPALLE	REPALLE-RURAL	302421240101	11KV Pothumeraka SHQ	Urban	0.580	0.552	0.580	4.805
1907	Vijayawada	GUNTUR	TENALI	REPALLE	REPALLE-RURAL	302421240102	11KV Bobbarlanka	Mixed	2.194	2.132	2.194	2.798
1908	Vijayawada	GUNTUR	TENALI	REPALLE	REPALLE-RURAL	302421240103	11KV Nirmalanagar	Mixed	0.892	0.839	0.892	5.955
1909	Vijayawada	GUNTUR	TENALI	REPALLE	REPALLE-RURAL	302421240104	11KV Palakurthy	Urban	6.226	6.125	6.226	1.626
1910	Vijayawada	GUNTUR	TENALI	REPALLE	REPALLE-RURAL	302421240201	11KV Gangadipalem	Mixed	1.175	1.103	1.175	6.114
1911	Vijayawada	GUNTUR	TENALI	REPALLE	REPALLE-RURAL	302421240202	11KV Rajukulva	Urban	2.360	2.237	2.360	5.204
1912	Vijayawada	GUNTUR	TENALI	REPALLE	REPALLE-RURAL	302421240203	11KV Kothapalem	Mixed	1.952	1.578	1.952	19.143
1913	Vijayawada	GUNTUR	TENALI	REPALLE	REPALLE-RURAL	302421240204	11KV G G Palem LI Scheme	Rural	7.534	6.957	7.534	7.660
1914	Vijayawada	GUNTUR	TENALI	REPALLE	REPALLE-RURAL	302421240205	11KV Rajukulava Express	Urban	5.653	5.173	5.653	8.489
1915	Vijayawada	GUNTUR	TENALI	REPALLE	REPALLE-RURAL	302421240301	11KV Peteru	Urban	7.128	6.850	7.128	3.902
1916	Vijayawada	GUNTUR	TENALI	REPALLE	REPALLE-RURAL	302421240302	11KV Karumuru	Mixed	1.826	1.678	1.826	8.076
1917	Vijayawada	GUNTUR	TENALI	REPALLE	REPALLE-TOWN	302421240303	11KV Repalle Town V	Urban	9.036	8.371	9.036	7.361
1918	Vijayawada	GUNTUR	TENALI	REPALLE	REPALLE-RURAL	302421240304	11KV PENUMUDI	Urban	1.912	1.661	1.912	13.118
1919	Vijayawada	GUNTUR	TENALI	REPALLE	REPALLE-RURAL	302421240401	11KV Moorthota	Mixed	0.379	0.354	0.379	6.601
1920	Vijayawada	GUNTUR	TENALI	REPALLE	REPALLE-RURAL	302421240402	11KV Chatragadda	Mixed	1.125	1.042	1.125	7.402
1921	Vijayawada	GUNTUR	TENALI	REPALLE	REPALLE-RURAL	302421240403	11KV Aqua	Urban	2.765	2.641	2.765	4.505
1922	Vijayawada	GUNTUR	TENALI	REPALLE	REPALLE-RURAL	302421240501	11KV Lankevanidibba Aqua	Urban	5.914	5.644	5.914	4.566
1923	Vijayawada	GUNTUR	TENALI	REPALLE	REPALLE-RURAL	302421240502	11KV Rajulacheruvu Aqua	Urban	6.077	5.692	6.077	6.333
1924	Vijayawada	GUNTUR	TENALI	REPALLE	REPALLE-RURAL	302421240503	11KV Lakshmipuram	Urban	1.978	1.884	1.978	4.742
1925	Vijayawada	GUNTUR	TENALI	REPALLE	REPALLE-RURAL	302421240504	11KV Elechetladibba LI Scheme	Rural	0.136	0.115	0.136	15.617
1926	Vijayawada	GUNTUR	TENALI	REPALLE	BHATTIPROLU	302421340101	11KV Bhattiprolu	Urban	8.012	7.687	8.012	4.047
1927	Vijayawada	GUNTUR	TENALI	REPALLE	BHATTIPROLU	302421340102	11KV Pallekona	Mixed	3.789	3.525	3.789	6.966
1928	Vijayawada	GUNTUR	TENALI	REPALLE	BHATTIPROLU	302421340103	11KV Vellaturu	Mixed	2.677	2.634	2.677	1.609
1929	Vijayawada	GUNTUR	TENALI	REPALLE	BHATTIPROLU	302421340104	11KV Ilavaram	Urban	1.763	1.637	1.763	7.175
1930	Vijayawada	GUNTUR	TENALI	REPALLE	BHATTIPROLU	302421340201	11KV Pedapulivarru	Mixed	4.105	3.788	4.105	7.721
1931	Vijayawada	GUNTUR	TENALI	REPALLE	BHATTIPROLU	302421340202	11KV Pesarlanka	Mixed	2.807	2.590	2.807	7.756
1932	Vijayawada	GUNTUR	TENALI	REPALLE	BHATTIPROLU	302421340203	11KV Chintamotu	Mixed	0.873	0.833	0.873	4.566
1933	Vijayawada	GUNTUR	TENALI	REPALLE	BHATTIPROLU	302421340204	11KV Pedapulivarru SSHQ	Urban	1.327	1.246	1.327	6.152
1934	Vijayawada	GUNTUR	BAPATLA	BAPATLA	BAPATLA-TOWN	302711140101	11KV Bapatla industrial	Industrial	5.834	5.870	5.834	-0.619
1935	Vijayawada	GUNTUR	BAPATLA	BAPATLA	BAPATLA-TOWN	302711140102	11KV PATEL NAGAR	Urban	9.129	8.769	9.129	3.937
1936	Vijayawada	GUNTUR	BAPATLA	BAPATLA	BAPATLA-TOWN	302711140103	11KV Vijaya lakshmipuram	Urban	8.040	7.810	8.040	2.860
1937	Vijayawada	GUNTUR	BAPATLA	BAPATLA	BAPATLA-RURAL	302711140104	11KV HYDERPET	Mixed	4.235	3.660	4.235	13.565
1938	Vijayawada	GUNTUR	BAPATLA	BAPATLA	BAPATLA-TOWN	302711140201	11KV Arts College	Urban	5.377	5.160	5.377	4.047

SI No.	Zone	Received at Circle (In MU)	Received at Division (In MU)	Received at Sub-division (In MU)	Name of the Station	Feeder Code/ID	Feeder Name	Type of Feeder (Urban/Mixed/ Industrial/Agri cultural/Rural)	Received at Feeder (Final in MU)	Feeder Consumption (In MU)	Final Net Export at Feeder Level (In MU)	T&D losses
1939	Vijayawada	GUNTUR	BAPATLA	BAPATLA	BAPATLA-TOWN	302711140202	11KV Railpet	Urban	0.579	0.557	0.579	3.847
1940	Vijayawada	GUNTUR	BAPATLA	BAPATLA	BAPATLA-TOWN	302711140203	11KV Agraharam	Urban	5.727	5.557	5.727	2.954
1941	Vijayawada	GUNTUR	BAPATLA	BAPATLA	BAPATLA-TOWN	302711140204	11KV Water Works	Rural	1.924	1.867	1.924	2.973
1942	Vijayawada	GUNTUR	BAPATLA	BAPATLA	BAPATLA-RURAL	302711140301	11KV Bethapudi	Urban	8.551	6.440	8.551	24.684
1943	Vijayawada	GUNTUR	BAPATLA	BAPATLA	BAPATLA-RURAL	302711140302	11KV Narasaypalem	Urban	9.804	8.750	9.804	10.746
1944	Vijayawada	GUNTUR	BAPATLA	BAPATLA	BAPATLA-RURAL	302711140303	11KV RWS	Rural	0.000	0.000	0.000	#DIV/0!
1945	Vijayawada	GUNTUR	BAPATLA	BAPATLA	BAPATLA-TOWN	302711140501	11KV D K Palem	Urban	1.987	2.117	1.987	-6.525
1946	Vijayawada	GUNTUR	BAPATLA	BAPATLA	BAPATLA-TOWN	302711140502	11KV Islampet	Urban	4.875	4.566	4.875	6.337
1947	Vijayawada	GUNTUR	BAPATLA	BAPATLA	BAPATLA-TOWN	302711140503	11KV Market	Urban	5.198	4.844	5.198	6.819
1948	Vijayawada	GUNTUR	BAPATLA	BAPATLA	BAPATLA-TOWN	302711140504	11KV Radham Bazar	Urban	4.901	4.601	4.901	6.131
1949	Vijayawada	GUNTUR	BAPATLA	BAPATLA	BAPATLA-TOWN	302711140601	11KV Ramakrishna Puram	Urban	2.548	2.405	2.548	5.607
1950	Vijayawada	GUNTUR	BAPATLA	BAPATLA	BAPATLA-TOWN	302711140602	11KV Brindavanam	Urban	3.267	3.026	3.267	7.373
1951	Vijayawada	GUNTUR	BAPATLA	BAPATLA	BAPATLA-TOWN	302711140603	11KV Shanti Nagar	Urban	4.339	4.166	4.339	3.990
1952	Vijayawada	GUNTUR	BAPATLA	BAPATLA	BAPATLA-RURAL	302711140604	11KV Rural	Mixed	0.000	0.000	0.000	#DIV/0!
1953	Vijayawada	GUNTUR	BAPATLA	BAPATLA	BAPATLA-RURAL	302711240101	11KV Adavi Feeder	Urban	7.355	6.463	7.355	12.136
1954	Vijayawada	GUNTUR	BAPATLA	BAPATLA	BAPATLA-RURAL	302711240102	11KV Air Force	Industrial	1.628	1.504	1.628	7.613
1955	Vijayawada	GUNTUR	BAPATLA	BAPATLA	BAPATLA-RURAL	302711240103	11KV Pandurangapuram	Urban	14.149	13.704	14.149	3.142
1956	Vijayawada	GUNTUR	BAPATLA	BAPATLA	BAPATLA-RURAL	302711240104	11KV LIFT IRRIGATION	Rural	0.900	0.546	0.900	39.328
1957	Vijayawada	GUNTUR	BAPATLA	BAPATLA	BAPATLA-RURAL	302711240201	11KV Poondla	Mixed	2.763	2.510	2.763	9.161
1958	Vijayawada	GUNTUR	BAPATLA	BAPATLA	BAPATLA-RURAL	302711240202	11KV Appikatla	Urban	2.360	2.237	2.360	5.191
1959	Vijayawada	GUNTUR	BAPATLA	BAPATLA	BAPATLA-RURAL	302711240203	11KV BHARTHIPUDI	Mixed	1.257	1.124	1.257	10.561
1960	Vijayawada	GUNTUR	BAPATLA	BAPATLA	BAPATLA-RURAL	302711240301	11KV LAILA FEEDER	Urban	0.357	0.067	0.357	81.152
1961	Vijayawada	GUNTUR	BAPATLA	BAPATLA	BAPATLA-RURAL	302711240302	11KV VASANTHI FEEDER	Urban	2.201	1.488	2.201	32.406
1962	Vijayawada	GUNTUR	BAPATLA	BAPATLA	BAPATLA-RURAL	302711240303	11KV PANDURANGAPURAM	Urban	0.561	0.512	0.561	8.845
1963	Vijayawada	GUNTUR	BAPATLA	BAPATLA	BAPATLA-RURAL	302711240304	11KV ADAVIPALLIPALEM	Urban	0.220	0.182	0.220	17.463
1964	Vijayawada	GUNTUR	BAPATLA	BAPATLA	BAPATLA-RURAL	302711240305	11KV GAAYATHRI FEEDER	Industrial	0.312	0.303	0.312	2.826
1965	Vijayawada	GUNTUR	BAPATLA	BAPATLA	KARLAPALEM	302711340101	11KV Karlapalem feeder	Urban	12.456	12.172	12.456	2.280
1966	Vijayawada	GUNTUR	BAPATLA	BAPATLA	KARLAPALEM	302711340102	11KV LI Scheme feeder	Rural	0.153	0.140	0.153	8.492
1967	Vijayawada	GUNTUR	BAPATLA	BAPATLA	KARLAPALEM	302711340103	11KV N M V PALEM	Mixed	2.734	2.560	2.734	6.369
1968	Vijayawada	GUNTUR	BAPATLA	BAPATLA	KARLAPALEM	302711340104	11KV Buddam	Urban	13.038	12.256	13.038	6.000
1969	Vijayawada	GUNTUR	BAPATLA	BAPATLA	KARLAPALEM	302711340105	11KV Yazali	Mixed	3.481	3.253	3.481	6.545
1970	Vijayawada	GUNTUR	BAPATLA	BAPATLA	KARLAPALEM	302711340201	11KV Ganapavarm	Urban	9.011	8.284	9.011	8.063
1971	Vijayawada	GUNTUR	BAPATLA	BAPATLA	KARLAPALEM	302711340202	11KV Aqua	Urban	8.447	7.768	8.447	8.043
1972	Vijayawada	GUNTUR	BAPATLA	BAPATLA	KARLAPALEM	302711340203	11 KV PERALI	Urban	4.056	3.721	4.056	8.268

SI No.	Zone	Received at Circle (In MU)	Received at Division (In MU)	Received at Sub-division (In MU)	Name of the Station	Feeder Code/ID	Feeder Name	Type of Feeder (Urban/Mixed/ Industrial/Agri cultural/Rural)	Received at Feeder (Final in MU)	Feeder Consumption (In MU)	Final Net Export at Feeder Level (In MU)	T&D losses
1973	Vijayawada	GUNTUR	BAPATLA	PONNUR	PONNUR-TOWN	302721140101	11KV Nidubrolu-I	Urban	3.759	3.542	3.759	5.761
1974	Vijayawada	GUNTUR	BAPATLA	PONNUR	PONNUR-TOWN	302721140102	11KV Nidubrolu-II	Urban	4.172	3.905	4.172	6.393
1975	Vijayawada	GUNTUR	BAPATLA	PONNUR	PONNUR-RURAL	302721140103	11KV Vaddimukkala	Mixed	1.174	1.108	1.174	5.631
1976	Vijayawada	GUNTUR	BAPATLA	PONNUR	PONNUR-TOWN	302721140201	11KV Ponnuru Town - I	Urban	4.711	4.448	4.711	5.579
1977	Vijayawada	GUNTUR	BAPATLA	PONNUR	PONNUR-TOWN	302721140202	11KV Ponnuru Town - II	Urban	5.626	5.268	5.626	6.368
1978	Vijayawada	GUNTUR	BAPATLA	PONNUR	PONNUR-TOWN	302721140203	11KV Ponnuru Town-III	Urban	6.093	5.706	6.093	6.347
1979	Vijayawada	GUNTUR	BAPATLA	PONNUR	PONNUR-RURAL	302721140204	11KV Jupudi	Mixed	6.105	5.682	6.105	6.941
1980	Vijayawada	GUNTUR	BAPATLA	PONNUR	PONNUR-RURAL	302721140205	11KV Rural Express	Industrial	2.670	2.003	2.670	24.952
1981	Vijayawada	GUNTUR	BAPATLA	PONNUR	PONNUR-RURAL	302721140206	11KV BRAMHANA KODURU	Mixed	4.666	4.325	4.666	7.320
1982	Vijayawada	GUNTUR	BAPATLA	PONNUR	PONNUR-RURAL	302721140301	11KV Mamillapalli Vellaluru	Mixed	1.948	1.905	1.948	2.183
1983	Vijayawada	GUNTUR	BAPATLA	PONNUR	PONNUR-RURAL	302721140302	11KV Dandamudi	Mixed	2.589	2.427	2.589	6.254
1984	Vijayawada	GUNTUR	BAPATLA	PONNUR	PONNUR-RURAL	302721140304	11KV VELLALURU	Mixed	1.060	1.002	1.060	5.424
1985	Vijayawada	GUNTUR	BAPATLA	PONNUR	PONNUR-TOWN	302721140401	11KV ABDUL KALAM	Urban	6.163	5.769	6.163	6.383
1986	Vijayawada	GUNTUR	BAPATLA	PONNUR	PONNUR-TOWN	302721140402	11KV AMBEDKAR COLONY	Urban	6.833	6.320	6.833	7.511
1987	Vijayawada	GUNTUR	BAPATLA	PONNUR	PONNUR-RURAL	302721140403	11KV KASKURU	Mixed	2.986	2.751	2.986	7.881
1988	Vijayawada	GUNTUR	BAPATLA	PONNUR	PONNUR-RURAL	302721140404	11KV INDUSTRIAL	Industrial	0.887	0.813	0.887	8.328
1989	Vijayawada	GUNTUR	BAPATLA	PONNUR	PONNUR-TOWN	302721140501	11KV CABIN PETA	Urban	0.857	0.798	0.857	6.848
1990	Vijayawada	GUNTUR	BAPATLA	PONNUR	PONNUR-TOWN	302721140502	11KV TIDCO-1	Urban	0.000	0.000	0.000	#DIV/0!
1991	Vijayawada	GUNTUR	BAPATLA	PONNUR	PONNUR-TOWN	302721140503	11KV TIDCO-2	Urban	0.000	0.000	0.000	#DIV/0!
1992	Vijayawada	GUNTUR	BAPATLA	PONNUR	PONNUR-TOWN	302721140504	11KV TIDCO-3	Urban	0.000	0.000	0.000	#DIV/0!
1993	Vijayawada	GUNTUR	BAPATLA	PONNUR	PONNUR-RURAL	302721240101	11kv Nanduru	Mixed	2.342	2.170	2.342	7.310
1994	Vijayawada	GUNTUR	BAPATLA	PONNUR	PONNUR-RURAL	302721240102	11KV LIFT	Rural	0.108	0.100	0.108	7.140
1995	Vijayawada	GUNTUR	BAPATLA	PONNUR	PONNUR-RURAL	302721240103	11KV Machavaram	Mixed	3.922	3.616	3.922	7.806
1996	Vijayawada	GUNTUR	BAPATLA	PONNUR	PONNUR-TOWN	302721240201	11KV Ponnur Express -I	Urban	5.002	4.988	5.002	0.281
1997	Vijayawada	GUNTUR	BAPATLA	PONNUR	PONNUR-RURAL	302721240202	11KV CHINTALAPUDI	Mixed	2.913	2.714	2.913	6.832
1998	Vijayawada	GUNTUR	BAPATLA	PONNUR	PONNUR-RURAL	302721240203	11KV Chintalapudu 2	Mixed	0.898	0.849	0.898	5.426
1999	Vijayawada	GUNTUR	BAPATLA	PONNUR	PONNUR-RURAL	302721240204	11KV Rural Feeder	Mixed	0.000	0.000	0.000	#DIV/0!
2000	Vijayawada	GUNTUR	BAPATLA	PONNUR	PEDANANDIPADU	302721340101	11KV Pedanandipadu	Urban	6.253	6.106	6.253	2.354
2001	Vijayawada	GUNTUR	BAPATLA	PONNUR	PEDANANDIPADU	302721340102	11KV LIFT IRRIGATION	Rural	0.810	0.802	0.810	0.951
2002	Vijayawada	GUNTUR	BAPATLA	PONNUR	PEDANANDIPADU	302721340103	11KV Pedanandipadu Rural	Urban	10.789	9.558	10.789	11.409
2003	Vijayawada	GUNTUR	BAPATLA	PONNUR	PEDANANDIPADU	302721340104	11KV Industrial	Urban	1.416	1.318	1.416	6.932
2004	Vijayawada	GUNTUR	BAPATLA	PONNUR	KAKUMANU	302721440101	11KV RETURU	Urban	5.571	5.229	5.571	6.144
2005	Vijayawada	GUNTUR	BAPATLA	PONNUR	KAKUMANU	302721440102	11KV VALLURU Feeder	Urban	5.562	5.497	5.562	1.168
2006	Vijayawada	GUNTUR	BAPATLA	PONNUR	KAKUMANU	302721440103	11KV Kakumanu	Urban	4.057	3.941	4.057	2.846

SI No.	Zone	Received at Circle (In MU)	Received at Division (In MU)	Received at Sub-division (In MU)	Name of the Station	Feeder Code/ID	Feeder Name	Type of Feeder (Urban/Mixed/ Industrial/Agri cultural/Rural)	Received at Feeder (Final in MU)	Feeder Consumption (In MU)	Final Net Export at Feeder Level (In MU)	T&D losses
2007	Vijayawada	GUNTUR	BAPATLA	PONNUR	KAKUMANU	302721440104	11KV APPAPURAM RWS	Rural	0.074	0.070	0.074	4.827
2008	Vijayawada	GUNTUR	BAPATLA	PONNUR	KAKUMANU	302721440201	11KV CHINNA LINGAYA PALEM	Urban	0.832	0.785	0.832	5.603
2009	Vijayawada	GUNTUR	BAPATLA	PONNUR	KAKUMANU	302721440202	11KV VALLURU-1	Urban	1.533	1.461	1.533	4.710
2010	Vijayawada	GUNTUR	BAPATLA	PONNUR	KAKUMANU	302721440203	11KV PANDRAPADU	Urban	2.361	2.243	2.361	5.007
2011	Vijayawada	GUNTUR	BAPATLA	CHERUKUPALLI	NAGARAM	302731140101	11KV Nagaram	Urban	3.563	3.484	3.563	2.215
2012	Vijayawada	GUNTUR	BAPATLA	CHERUKUPALLI	NAGARAM	302731140102	11KV Edupalli	Mixed	3.485	3.075	3.485	11.765
2013	Vijayawada	GUNTUR	BAPATLA	CHERUKUPALLI	NAGARAM	302731140103	11KV ALLAPARRU WATER WORKS	Urban	0.786	0.628	0.786	20.117
2014	Vijayawada	GUNTUR	BAPATLA	CHERUKUPALLI	NAGARAM	302731140201	11KV MANTRIPALEM	Urban	2.270	2.240	2.270	1.324
2015	Vijayawada	GUNTUR	BAPATLA	CHERUKUPALLI	NAGARAM	302731140202	11KV SAJJAVARI PALEM	Urban	1.307	1.236	1.307	5.432
2016	Vijayawada	GUNTUR	BAPATLA	CHERUKUPALLI	NAGARAM	302731140203	11KV DHULIPUDI	Urban	3.249	3.099	3.249	4.635
2017	Vijayawada	GUNTUR	BAPATLA	CHERUKUPALLI	NAGARAM	302731140204	11KV BUDDAM LANKA	Urban	1.096	0.986	1.096	10.054
2018	Vijayawada	GUNTUR	BAPATLA	CHERUKUPALLI	CHERUKUPALLI	302731240101	11KV Cherukupalli	Mixed	11.629	10.974	11.629	5.635
2019	Vijayawada	GUNTUR	BAPATLA	CHERUKUPALLI	CHERUKUPALLI	302731240102	11KV Rambotlavari Palem	Mixed	6.283	5.704	6.283	9.221
2020	Vijayawada	GUNTUR	BAPATLA	CHERUKUPALLI	CHERUKUPALLI	302731240103	11KV Nadimpalli	Mixed	4.888	4.409	4.888	9.808
2021	Vijayawada	GUNTUR	BAPATLA	CHERUKUPALLI	CHERUKUPALLI	302731240201	11KV Gudavalli	Mixed	7.318	6.688	7.318	8.613
2022	Vijayawada	GUNTUR	BAPATLA	CHERUKUPALLI	CHERUKUPALLI	302731240202	11KV Peddavaram	Mixed	4.960	4.287	4.960	13.581
2023	Vijayawada	GUNTUR	BAPATLA	CHERUKUPALLI	NIZAMPATNAM	302731340101	11KV KUCHINPUDI	Urban	8.601	7.895	8.601	8.209
2024	Vijayawada	GUNTUR	BAPATLA	CHERUKUPALLI	NIZAMPATNAM	302731340102	11KV PRAGNAM	Mixed	2.744	2.448	2.744	10.815
2025	Vijayawada	GUNTUR	BAPATLA	CHERUKUPALLI	NIZAMPATNAM	302731340103	11KV Pallapatla	Mixed	2.698	3.199	2.698	-18.581
2026	Vijayawada	GUNTUR	BAPATLA	CHERUKUPALLI	NIZAMPATNAM	302731340104	11KV Adavuladeevi	Mixed	3.192	2.946	3.192	7.688
2027	Vijayawada	GUNTUR	BAPATLA	CHERUKUPALLI	NIZAMPATNAM	302731340201	11KV NIZAMPATNAM TOWN 1	Urban	8.123	7.336	8.123	9.698
2028	Vijayawada	GUNTUR	BAPATLA	CHERUKUPALLI	NIZAMPATNAM	302731340202	11KV NIZAMPATNAM RURAL	Urban	8.148	7.504	8.148	7.908
2029	Vijayawada	GUNTUR	BAPATLA	CHERUKUPALLI	NIZAMPATNAM	302731340203	11KV PWS Amudalapalli	Mixed	0.922	0.847	0.922	8.069
2030	Vijayawada	GUNTUR	BAPATLA	CHERUKUPALLI	NIZAMPATNAM	302731340204	11KV MATLAPUDI	Mixed	3.726	3.386	3.726	9.139
2031	Vijayawada	GUNTUR	BAPATLA	CHERUKUPALLI	NIZAMPATNAM	302731340205	11KV NIZAMPATNAM INDL	Urban	6.758	6.075	6.758	10.108
2032	Vijayawada	GUNTUR	BAPATLA	CHERUKUPALLI	NIZAMPATNAM	302731340301	11KV NIZAMPATNAM MHQ	Urban	8.195	7.608	8.195	7.167
2033	Vijayawada	GUNTUR	BAPATLA	CHERUKUPALLI	NIZAMPATNAM	302731340302	11KV Meedulaparru	Urban	5.324	4.819	5.324	9.499
2034	Vijayawada	GUNTUR	BAPATLA	CHERUKUPALLI	NIZAMPATNAM	302731340401	11KV ADAVULADEEVI	Urban	0.000	0.000	0.000	#DIV/0!
2035	Vijayawada	GUNTUR	BAPATLA	CHERUKUPALLI	NIZAMPATNAM	302731340402	11KV CHANDRAMOULI NAGAR	Urban	0.062	0.057	0.062	7.914
2036	Vijayawada	GUNTUR	BAPATLA	CHERUKUPALLI	NIZAMPATNAM	302731340403	11KV MUKTESWARA PURAM	Urban	2.651	2.499	2.651	5.732
2037	Vijayawada	GUNTUR	BAPATLA	CHERUKUPALLI	NIZAMPATNAM	302731340404	11KV ADAVULADEEVI Agl	Mixed	1.152	1.057	1.152	8.211
2038	Vijayawada	GUNTUR	BAPATLA	CHERUKUPALLI	PV-PALEM	302731440101	11KV KHAJIPALEM TOWN	Mixed	13.411	12.925	13.411	3.621
2039	Vijayawada	GUNTUR	BAPATLA	CHERUKUPALLI	PV-PALEM	302731440102	11KV KHAJIPALEM RURAL	Mixed	5.097	4.905	5.097	3.771
2040	Vijayawada	GUNTUR	BAPATLA	CHERUKUPALLI	PV-PALEM	302731440103	11KV Yazali Lift	Rural	0.196	0.182	0.196	6.983

SI No.	Zone	Received at Circle (In MU)	Received at Division (In MU)	Received at Sub-division (In MU)	Name of the Station	Feeder Code/ID	Feeder Name	Type of Feeder (Urban/Mixed/ Industrial/Agricultural/Rural)	Received at Feeder (Final in MU)	Feeder Consumption (In MU)	Final Net Export at Feeder Level (In MU)	T&D losses
2041	Vijayawada	GUNTUR	BAPATLA	CHERUKUPALLI	PV-PALEM	302731440104	11KV RAM NAGAR	Mixed	7.462	6.366	7.462	14.690
2042	Vijayawada	GUNTUR	BAPATLA	CHERUKUPALLI	PV-PALEM	302731440105	11KV Chandolu	Mixed	12.912	12.223	12.912	5.336
2043	Vijayawada	GUNTUR	BAPATLA	CHERUKUPALLI	PV-PALEM	302731440201	11KV P V Palem	Mixed	3.614	3.487	3.614	3.490
2044	Vijayawada	GUNTUR	BAPATLA	CHERUKUPALLI	PV-PALEM	302731440202	11KV ALLURU	Rural	14.630	13.806	14.630	5.629
2045	Vijayawada	GUNTUR	BAPATLA	CHERUKUPALLI	PV-PALEM	302731440203	11KV KOTHAPALEM	Urban	0.000	0.000	0.000	#DIV/0!
2046	Vijayawada	ONGOLE	DARSI	PODILI	PODILI	303111140101	11KV Kambalapadu	Agriculture	0.522	0.534	0.522	-2.305
2047	Vijayawada	ONGOLE	DARSI	PODILI	PODILI	303111140102	11 KV Kunchapalli	Agriculture	0.313	0.296	0.313	5.423
2048	Vijayawada	ONGOLE	DARSI	PODILI	PODILI	303111140103	11KV PODILITOWN1(KOTHURU1)	Urban	11.316	10.936	11.316	3.354
2049	Vijayawada	ONGOLE	DARSI	PODILI	PODILI	303111140104	11KV PODILITOWN2(PATHURU2)	Urban	9.349	8.975	9.349	4.006
2050	Vijayawada	ONGOLE	DARSI	PODILI	PODILI	303111140105	11KV RAJUPALEM	Mixed	3.176	3.049	3.176	4.012
2051	Vijayawada	ONGOLE	DARSI	PODILI	PODILI	303111140201	11KV KUNCHEPALLI	Mixed	4.243	3.673	4.243	13.440
2052	Vijayawada	ONGOLE	DARSI	PODILI	PODILI	303111140202	11KV ANNAVARAM	Mixed	1.325	1.558	1.325	-17.520
2053	Vijayawada	ONGOLE	DARSI	PODILI	PODILI	303111140203	11KV MALLAVARAM	Urban	0.976	0.723	0.976	25.867
2054	Vijayawada	ONGOLE	DARSI	PODILI	PODILI	303111140204	11KV SUDANAGUNTA	Mixed	3.291	2.937	3.291	10.732
2055	Vijayawada	ONGOLE	DARSI	PODILI	PODILI	303111140301	11KV UPPALAPADU TOWN	Urban	0.806	0.632	0.806	21.603
2056	Vijayawada	ONGOLE	DARSI	PODILI	PODILI	303111140302	11KV INDUSTRIAL	Industrial	20.090	18.753	20.090	6.652
2057	Vijayawada	ONGOLE	DARSI	PODILI	PODILI	303111140303	11KV GOGINENIVARIPALEM	Mixed	1.823	1.604	1.823	11.971
2058	Vijayawada	ONGOLE	DARSI	PODILI	PODILI	303111140304	11KV ELURU	Mixed	1.211	1.503	1.211	-24.117
2059	Vijayawada	ONGOLE	DARSI	PODILI	PODILI	303111140401	11KV KONDAYAPALEM	Mixed	1.673	1.629	1.673	2.608
2060	Vijayawada	ONGOLE	DARSI	PODILI	PODILI	303111140402	11KV KAMBALAPADU TOWN	Urban	1.009	0.506	1.009	49.871
2061	Vijayawada	ONGOLE	DARSI	PODILI	PODILI	303111140403	11KV KAMBALAPADU AGL	Mixed	0.502	0.492	0.502	1.981
2062	Vijayawada	ONGOLE	DARSI	PODILI	PODILI	303111140501	11KV KATURIVARIPALEM TOWN	Urban	5.214	3.666	5.214	29.694
2063	Vijayawada	ONGOLE	DARSI	PODILI	PODILI	303111140502	11KV KATURIVARIPALEM AGL	Mixed	1.898	1.551	1.898	18.289
2064	Vijayawada	ONGOLE	DARSI	PODILI	PODILI	303111140503	11KV AGRAHARAM	Mixed	4.356	3.998	4.356	8.234
2065	Vijayawada	ONGOLE	DARSI	PODILI	MARRIPUDI	303111240101	11KV ANKEPALLI	Mixed	2.801	2.611	2.801	6.802
2066	Vijayawada	ONGOLE	DARSI	PODILI	MARRIPUDI	303111240102	11KV GARLAPETA	Mixed	2.750	2.617	2.750	4.828
2067	Vijayawada	ONGOLE	DARSI	PODILI	MARRIPUDI	303111240103	11KV MARRIPUDIAGL	Mixed	1.358	1.307	1.358	3.764
2068	Vijayawada	ONGOLE	DARSI	PODILI	MARRIPUDI	303111240104	11KV DUGGIREDDYPALEM FEEDER	Mixed	0.954	0.868	0.954	9.043
2069	Vijayawada	ONGOLE	DARSI	PODILI	MARRIPUDI	303111240105	11KV MARRIPUDITOWN	Urban	0.979	0.939	0.979	4.061
2070	Vijayawada	ONGOLE	DARSI	PODILI	MARRIPUDI	303111240106	11KV MARRIPUDI NAP	Rural	0.807	0.776	0.807	3.766
2071	Vijayawada	ONGOLE	DARSI	PODILI	MARRIPUDI	303111240201	11KV Kakarla	Mixed	1.090	0.994	1.090	8.763
2072	Vijayawada	ONGOLE	DARSI	PODILI	MARRIPUDI	303111240202	11KV Chilamkuru	Mixed	1.600	1.504	1.600	5.980
2073	Vijayawada	ONGOLE	DARSI	PODILI	MARRIPUDI	303111240203	11KV Chimata	Mixed	1.623	1.493	1.623	7.986
2074	Vijayawada	ONGOLE	DARSI	PODILI	MARRIPUDI	303111240301	11KV Juvvigunta	Mixed	1.350	1.277	1.350	5.419

SI No.	Zone	Received at Circle (In MU)	Received at Division (In MU)	Received at Sub-division (In MU)	Name of the Station	Feeder Code/ID	Feeder Name	Type of Feeder (Urban/Mixed/ Industrial/Agri cultural/Rural)	Received at Feeder (Final in MU)	Feeder Consumption (In MU)	Final Net Export at Feeder Level (In MU)	T&D losses
2075	Vijayawada	ONGOLE	DARSI	PODILI	MARRIPUDI	303111240302	11KV Tangella	Mixed	2.301	2.063	2.301	10.332
2076	Vijayawada	ONGOLE	DARSI	PODILI	MARRIPUDI	303111240303	11KV Darmavaram	Mixed	1.357	1.177	1.357	13.272
2077	Vijayawada	ONGOLE	DARSI	PODILI	KONAKALAMITLA	303111340101	11KV CHINTAGUNTA	Mixed	1.086	1.048	1.086	3.491
2078	Vijayawada	ONGOLE	DARSI	PODILI	KONAKALAMITLA	303111340102	11 KV Konakanamitla Town	Urban	0.897	0.857	0.897	4.462
2079	Vijayawada	ONGOLE	DARSI	PODILI	KONAKALAMITLA	303111340103	11KV NAGIREDDYPALLI	Mixed	1.224	1.190	1.224	2.828
2080	Vijayawada	ONGOLE	DARSI	PODILI	KONAKALAMITLA	303111340104	11kv MUNAGAPADU	Mixed	3.055	2.945	3.055	3.619
2081	Vijayawada	ONGOLE	DARSI	PODILI	KONAKALAMITLA	303111340201	11KV KATRAGUNTA	Mixed	2.188	2.075	2.188	5.163
2082	Vijayawada	ONGOLE	DARSI	PODILI	KONAKALAMITLA	303111340202	11KV GOTLAGATTU TOWN	Urban	0.871	0.636	0.871	26.907
2083	Vijayawada	ONGOLE	DARSI	PODILI	KONAKALAMITLA	303111340203	11 kv VINJAVARTHI PADU	Mixed	2.065	1.864	2.065	9.729
2084	Vijayawada	ONGOLE	DARSI	PODILI	KONAKALAMITLA	303111340301	11KV BATCHALAKURAPADU	Mixed	0.633	0.668	0.633	-5.597
2085	Vijayawada	ONGOLE	DARSI	PODILI	KONAKALAMITLA	303111340302	11 KV SIDDAVARAM	Mixed	1.733	1.554	1.733	10.308
2086	Vijayawada	ONGOLE	DARSI	PODILI	KONAKALAMITLA	303111340303	11KV CHINARIKATLA TOWN	Urban	0.635	0.639	0.635	-0.651
2087	Vijayawada	ONGOLE	DARSI	PODILI	KONAKALAMITLA	303111340304	11KV CHINARIKATLA RURAL	Agriculture	0.489	0.468	0.489	4.439
2088	Vijayawada	ONGOLE	DARSI	PODILI	KONAKALAMITLA	303111340401	11KV Pedarikatla	Urban	0.038	0.037	0.038	0.849
2089	Vijayawada	ONGOLE	DARSI	PODILI	KONAKALAMITLA	303111340402	11KV Guntuvanipalli	Mixed	0.524	0.475	0.524	9.216
2090	Vijayawada	ONGOLE	DARSI	PODILI	KONAKALAMITLA	303111340403	11KV Bapatipalli	Mixed	1.745	1.584	1.745	9.235
2091	Vijayawada	ONGOLE	DARSI	PODILI	KONAKALAMITLA	303111340501	11KV Chowtapalli	Mixed	1.765	1.765	1.765	0.014
2092	Vijayawada	ONGOLE	DARSI	PODILI	KONAKALAMITLA	303111340502	11KV Vagemadugu	Mixed	1.991	1.914	1.991	3.889
2093	Vijayawada	ONGOLE	DARSI	PODILI	KONAKALAMITLA	303111340503	11KV Marripalem	Mixed	0.379	0.388	0.379	-2.159
2094	Vijayawada	ONGOLE	DARSI	PODILI	DONAKONDA	303111440101	11KV Polepalli	Mixed	2.382	2.258	2.382	5.178
2095	Vijayawada	ONGOLE	DARSI	PODILI	DONAKONDA	303111440102	11KV DONAKONDATOWN	Urban	3.059	2.918	3.059	4.609
2096	Vijayawada	ONGOLE	DARSI	PODILI	DONAKONDA	303111440104	11 KV Indlachervu	Mixed	3.278	3.131	3.278	4.491
2097	Vijayawada	ONGOLE	DARSI	PODILI	DONAKONDA	303111440105	11KV RAGHAMAKKAPALLI	Mixed	0.509	0.427	0.509	16.045
2098	Vijayawada	ONGOLE	DARSI	PODILI	DONAKONDA	303111440201	11 KV Rudrasamudram Town Kotche	Mixed	0.827	0.751	0.827	9.188
2099	Vijayawada	ONGOLE	DARSI	PODILI	DONAKONDA	303111440202	11KV Bhumanapalli	Mixed	0.399	0.398	0.399	0.211
2100	Vijayawada	ONGOLE	DARSI	PODILI	DONAKONDA	303111440203	11KV MALLAMPET	Mixed	2.371	2.148	2.371	9.414
2101	Vijayawada	ONGOLE	DARSI	PODILI	DONAKONDA	303111440204	11KV LAKSHMIPURAM	Agriculture	0.130	0.115	0.130	12.113
2102	Vijayawada	ONGOLE	DARSI	PODILI	DONAKONDA	303111440205	11 KV Rudrasamudram Agl	Agriculture	0.409	0.388	0.409	5.139
2103	Vijayawada	ONGOLE	DARSI	PODILI	DONAKONDA	303111440301	11KV CHANDAVARAM W/W	Rural	3.445	2.777	3.445	19.401
2104	Vijayawada	ONGOLE	DARSI	PODILI	DONAKONDA	303111440302	11 KV Chandavaram Agl	Mixed	3.904	3.664	3.904	6.141
2105	Vijayawada	ONGOLE	DARSI	PODILI	DONAKONDA	303111440303	11 KV Laxmipuram Agl	Mixed	3.213	2.874	3.213	10.543
2106	Vijayawada	ONGOLE	DARSI	PODILI	DONAKONDA	303111440401	11KV Kotcherlakota	Urban	0.620	0.527	0.620	15.127
2107	Vijayawada	ONGOLE	DARSI	PODILI	DONAKONDA	303111440402	11KV Basireddypalli	Mixed	2.210	2.050	2.210	7.261
2108	Vijayawada	ONGOLE	DARSI	PODILI	DONAKONDA	303111440403	11KV Narapureddypalli	Mixed	1.998	1.870	1.998	6.376

SI No.	Zone	Received at Circle (In MU)	Received at Division (In MU)	Received at Sub-division (In MU)	Name of the Station	Feeder Code/ID	Feeder Name	Type of Feeder (Urban/Mixed/ Industrial/Agri cultural/Rural)	Received at Feeder (Final in MU)	Feeder Consumption (In MU)	Final Net Export at Feeder Level (In MU)	T&D losses
2109	Vijayawada	ONGOLE	DARSI	PODILI	DONAKONDA	303111440501	11KV Chilakalapalli	Mixed	0.330	0.326	0.330	1.326
2110	Vijayawada	ONGOLE	DARSI	PODILI	DONAKONDA	303111440502	11KV Manginapudi	Mixed	0.415	0.429	0.415	-3.254
2111	Vijayawada	ONGOLE	DARSI	PODILI	DONAKONDA	303111440503	11KV Ananthavaram	Mixed	0.315	0.322	0.315	-2.289
2112	Vijayawada	ONGOLE	DARSI	PODILI	DONAKONDA	303111440601	11KV P Venkatapuram	Mixed	0.112	0.107	0.112	4.703
2113	Vijayawada	ONGOLE	DARSI	PODILI	DONAKONDA	303111440602	11KV Sangapuram	Mixed	0.961	0.177	0.961	81.586
2114	Vijayawada	ONGOLE	DARSI	PODILI	DONAKONDA	303111440603	11KV Arrivellipadu	Mixed	0.803	0.542	0.803	32.499
2115	Vijayawada	ONGOLE	DARSI	PODILI	DONAKONDA	303111440604	11KV Vaddipadu	Mixed	0.069	0.045	0.069	34.101
2116	Vijayawada	ONGOLE	DARSI	DARSI	DARSI	303121140101	11KV DARSITOWN I	Mixed	12.547	11.764	12.547	6.240
2117	Vijayawada	ONGOLE	DARSI	DARSI	DARSI	303121140102	11KV DARSITOWN II	Mixed	3.525	3.334	3.525	5.404
2118	Vijayawada	ONGOLE	DARSI	DARSI	DARSI	303121140103	11KV POTHAKAMURU	Mixed	5.724	4.159	5.724	27.338
2119	Vijayawada	ONGOLE	DARSI	DARSI	DARSI	303121140104	11KV RAJAMPALLI	Mixed	2.342	2.108	2.342	9.980
2120	Vijayawada	ONGOLE	DARSI	DARSI	DARSI RURALS	303121140201	11KV KOTHAPALLI	Mixed	0.933	0.881	0.933	5.624
2121	Vijayawada	ONGOLE	DARSI	DARSI	DARSI RURALS	303121140202	11KV GANESWARAPURAM	Mixed	4.914	3.764	4.914	23.408
2122	Vijayawada	ONGOLE	DARSI	DARSI	DARSI RURALS	303121140203	11KV R C PURAM	Mixed	0.796	1.082	0.796	-35.861
2123	Vijayawada	ONGOLE	DARSI	DARSI	DARSI RURALS	303121140204	11KV RAJAMPALLITOWN	Mixed	2.335	2.198	2.335	5.876
2124	Vijayawada	ONGOLE	DARSI	DARSI	DARSI RURALS	303121140301	11KV BOTLPALEM TOWN	Mixed	1.037	1.022	1.037	1.508
2125	Vijayawada	ONGOLE	DARSI	DARSI	DARSI RURALS	303121140302	11KV BOTLPALEMAGL	Agriculture	1.722	1.544	1.722	10.328
2126	Vijayawada	ONGOLE	DARSI	DARSI	DARSI RURALS	303121140303	11KV PAPIREDDYPALEM	Mixed	1.559	1.535	1.559	1.523
2127	Vijayawada	ONGOLE	DARSI	DARSI	DARSI RURALS	303121140304	11KV CH K PALEM	Mixed	2.609	2.388	2.609	8.502
2128	Vijayawada	ONGOLE	DARSI	DARSI	DARSI	303121140501	11KV PUCHELAMITTA	Mixed	5.232	4.913	5.232	6.088
2129	Vijayawada	ONGOLE	DARSI	DARSI	DARSI	303121140502	11KV AUTO NAGAR	Mixed	4.779	4.468	4.779	6.508
2130	Vijayawada	ONGOLE	DARSI	DARSI	DARSI	303121140503	11KV PULUPADU	Mixed	4.312	3.367	4.312	21.915
2131	Vijayawada	ONGOLE	DARSI	DARSI	TALLURU	303121240101	11KV Rajanagaram	Mixed	1.477	1.107	1.477	25.011
2132	Vijayawada	ONGOLE	DARSI	DARSI	TALLURU	303121240102	11 KV Tallur Town Talluru North	Mixed	2.614	2.473	2.614	5.415
2133	Vijayawada	ONGOLE	DARSI	DARSI	TALLURU	303121240103	11KV Madhavaram	Urban	1.153	0.751	1.153	34.849
2134	Vijayawada	ONGOLE	DARSI	DARSI	TALLURU	303121240104	11KV Talluru South	Agriculture	1.460	0.698	1.460	52.223
2135	Vijayawada	ONGOLE	DARSI	DARSI	TALLURU	303121240105	11KV Gangavaram	Agriculture	2.921	1.967	2.921	32.634
2136	Vijayawada	ONGOLE	DARSI	DARSI	TALLURU	303121240106	11KV Mundlamuru	Mixed	3.370	2.348	3.370	30.334
2137	Vijayawada	ONGOLE	DARSI	DARSI	TALLURU	303121240201	11KV Gangavaram Rural	Mixed	0.566	0.544	0.566	3.860
2138	Vijayawada	ONGOLE	DARSI	DARSI	TALLURU	303121240202	11KV R B Puram	Mixed	3.057	2.927	3.057	4.262
2139	Vijayawada	ONGOLE	DARSI	DARSI	TALLURU	303121240203	11KV Turakapalem	Mixed	2.230	1.825	2.230	18.146
2140	Vijayawada	ONGOLE	DARSI	DARSI	TALLURU	303121240205	11 kv Gangavaram	Mixed	5.403	4.877	5.403	9.725
2141	Vijayawada	ONGOLE	DARSI	DARSI	TALLURU	303121240301	11KV T V Palem	Mixed	1.103	1.148	1.103	-4.036
2142	Vijayawada	ONGOLE	DARSI	DARSI	TALLURU	303121240302	11 KV D K Padu D V Palem LIScheme	Mixed	0.160	0.246	0.160	-54.113

SI No.	Zone	Received at Circle (In MU)	Received at Division (In MU)	Received at Sub-division (In MU)	Name of the Station	Feeder Code/ID	Feeder Name	Type of Feeder (Urban/Mixed/ Industrial/Agri cultural/Rural)	Received at Feeder (Final in MU)	Feeder Consumption (In MU)	Final Net Export at Feeder Level (In MU)	T&D losses
2143	Vijayawada	ONGOLE	DARSI	DARSI	TALLURU	303121240303	11 KV Papireddypalli	Agriculture	1.129	0.986	1.129	12.694
2144	Vijayawada	ONGOLE	DARSI	DARSI	TALLURU	303121240304	11KV D K PADU AGL	Mixed	2.197	1.927	2.197	12.275
2145	Vijayawada	ONGOLE	DARSI	DARSI	TALLURU	303121240305	11KV SINGANNA PALEM	Mixed	1.435	1.365	1.435	4.831
2146	Vijayawada	ONGOLE	DARSI	DARSI	TALLURU	303121240401	11KV N B Palem	Mixed	1.136	1.372	1.136	-20.753
2147	Vijayawada	ONGOLE	DARSI	DARSI	TALLURU	303121240402	11KV N B Palem RURAL	Agriculture	1.434	1.312	1.434	8.472
2148	Vijayawada	ONGOLE	DARSI	DARSI	TALLURU	303121240403	11KV Lakkavaram	Agriculture	1.489	1.359	1.489	8.779
2149	Vijayawada	ONGOLE	DARSI	DARSI	TALLURU	303121240404	11KV B K Padu	Mixed	1.685	1.402	1.685	16.790
2150	Vijayawada	ONGOLE	DARSI	DARSI	TALLURU	303121240501	11 KV Daramvaripalem Turakapalem	Urban	0.631	0.444	0.631	29.654
2151	Vijayawada	ONGOLE	DARSI	DARSI	TALLURU	303121240502	11KV T V PALEM Agl	Agriculture	2.230	2.014	2.230	9.693
2152	Vijayawada	ONGOLE	DARSI	DARSI	TALLURU	303121240503	11KV Daramvaripalem Rural	Agriculture	0.989	0.959	0.989	3.048
2153	Vijayawada	ONGOLE	DARSI	DARSI	TALLURU	303121240601	11 KV Sivarampuram Somavarappad	Mixed	3.466	2.854	3.466	17.658
2154	Vijayawada	ONGOLE	DARSI	DARSI	TALLURU	303121240602	11 KV Korrapativari palem	Mixed	1.596	1.284	1.596	19.545
2155	Vijayawada	ONGOLE	DARSI	DARSI	TALLURU	303121240603	11KV Sivaramapuram AGL	Mixed	1.540	1.336	1.540	13.279
2156	Vijayawada	ONGOLE	DARSI	DARSI	TALLURU	303121240701	11KV Turakapalem	Mixed	2.793	1.564	2.793	43.997
2157	Vijayawada	ONGOLE	DARSI	DARSI	TALLURU	303121240702	11 KV Kothuru	Agriculture	1.840	1.617	1.840	12.093
2158	Vijayawada	ONGOLE	DARSI	DARSI	TALLURU	303121240703	11KV SANGAM	Agriculture	0.372	0.438	0.372	-17.853
2159	Vijayawada	ONGOLE	DARSI	DARSI	TALLURU	303121241001	11KV kothapalem	Mixed	1.764	1.154	1.764	34.551
2160	Vijayawada	ONGOLE	DARSI	DARSI	TALLURU	303121241002	11KV Madhavaram	Mixed	1.934	1.367	1.934	29.311
2161	Vijayawada	ONGOLE	DARSI	DARSI	TALLURU	303121241003	11KV Madhavaram AGL	Agriculture	1.753	1.314	1.753	25.043
2162	Vijayawada	ONGOLE	DARSI	DARSI	TALLURU	303121241101	11KV b k padu	Mixed	1.455	1.319	1.455	9.343
2163	Vijayawada	ONGOLE	DARSI	DARSI	TALLURU	303121241102	11KV veluguvaripalem	Mixed	2.860	2.001	2.860	30.025
2164	Vijayawada	ONGOLE	DARSI	DARSI	TALLURU	303121241103	11KV Chintalapalem	Mixed	1.098	0.686	1.098	37.510
2165	Vijayawada	ONGOLE	DARSI	DARSI	TALLURU	303121241201	11KV Lakkavaram AGL	Agriculture	0.773	0.700	0.773	9.465
2166	Vijayawada	ONGOLE	DARSI	DARSI	TALLURU	303121241202	11KV Lakkavaram	Mixed	0.712	0.181	0.712	74.532
2167	Vijayawada	ONGOLE	DARSI	DARSI	TALLURU	303121241203	11KV Bellamkondavaripalem	Mixed	0.952	0.938	0.952	1.484
2168	Vijayawada	ONGOLE	DARSI	DARSI	MUNDLAMURU	303121340101	11KV AGRAHARAM	Mixed	1.086	1.130	1.086	-3.995
2169	Vijayawada	ONGOLE	DARSI	DARSI	MUNDLAMURU	303121340102	11KV INDUSTRIAL	Industrial	0.159	0.150	0.159	5.373
2170	Vijayawada	ONGOLE	DARSI	DARSI	MUNDLAMURU	303121340103	11KV MUNDLAMURUAGL	Mixed	0.875	0.630	0.875	28.009
2171	Vijayawada	ONGOLE	DARSI	DARSI	MUNDLAMURU	303121340104	11KV MUNDLAMURU	Mixed	2.357	2.217	2.357	5.962
2172	Vijayawada	ONGOLE	DARSI	DARSI	MUNDLAMURU	303121340105	11 KV Pasupugallu Polavaram LIS	Rural	1.641	3.031	1.641	-84.747
2173	Vijayawada	ONGOLE	DARSI	DARSI	MUNDLAMURU	303121340106	11 KV Sankarapuram	Mixed	1.208	0.888	1.208	26.481
2174	Vijayawada	ONGOLE	DARSI	DARSI	MUNDLAMURU	303121340201	11KV MARELL T+MARELLA WW	Mixed	1.931	2.020	1.931	-4.600
2175	Vijayawada	ONGOLE	DARSI	DARSI	MUNDLAMURU	303121340202	11 KV Purimetla	Mixed	1.260	1.019	1.260	19.159
2176	Vijayawada	ONGOLE	DARSI	DARSI	MUNDLAMURU	303121340203	11KV VEMPADU	Mixed	2.030	1.717	2.030	15.387

SI No.	Zone	Received at Circle (In MU)	Received at Division (In MU)	Received at Sub-division (In MU)	Name of the Station	Feeder Code/ID	Feeder Name	Type of Feeder (Urban/Mixed/ Industrial/Agri cultural/Rural)	Received at Feeder (Final in MU)	Feeder Consumption (In MU)	Final Net Export at Feeder Level (In MU)	T&D losses
2177	Vijayawada	ONGOLE	DARSI	DARSI	MUNDLAMURU	303121340208	11KV MARELL AGL+GP LIS+M LIS+EC	Mixed	1.888	1.979	1.888	-4.819
2178	Vijayawada	ONGOLE	DARSI	DARSI	MUNDLAMURU	303121340401	11KV NAIDUPALEM	Mixed	0.543	0.743	0.543	-36.779
2179	Vijayawada	ONGOLE	DARSI	DARSI	MUNDLAMURU	303121340402	11KV UMAMAHESWARAPURAM	Mixed	1.033	1.392	1.033	-34.776
2180	Vijayawada	ONGOLE	DARSI	DARSI	MUNDLAMURU	303121340403	11KV VEMULA	Mixed	0.401	0.690	0.401	-72.256
2181	Vijayawada	ONGOLE	DARSI	DARSI	MUNDLAMURU	303121340501	11KV Ayodhyanagar	Mixed	3.030	2.302	3.030	24.017
2182	Vijayawada	ONGOLE	DARSI	DARSI	MUNDLAMURU	303121340502	11KV Bheemavaram	Mixed	3.423	2.702	3.423	21.082
2183	Vijayawada	ONGOLE	DARSI	DARSI	MUNDLAMURU	303121340503	11KV EDARA	Mixed	1.583	1.342	1.583	15.213
2184	Vijayawada	ONGOLE	DARSI	DARSI	MUNDLAMURU	303121340601	11KV Polavaram	Mixed	2.393	2.109	2.393	11.847
2185	Vijayawada	ONGOLE	DARSI	DARSI	MUNDLAMURU	303121340602	11KV Sankarapuram	Mixed	1.117	1.123	1.117	-0.532
2186	Vijayawada	ONGOLE	DARSI	DARSI	MUNDLAMURU	303121340603	11KV Nuzillapalli	Mixed	3.663	3.018	3.663	17.614
2187	Vijayawada	ONGOLE	DARSI	DARSI	KURICHEDU	303121440101	11KV 11KV KATAMVARIPALLI E V PAL	Mixed	1.995	2.255	1.995	-13.021
2188	Vijayawada	ONGOLE	DARSI	DARSI	KURICHEDU	303121440102	11KV KURICHEDU TOWN	Mixed	3.287	3.218	3.287	2.080
2189	Vijayawada	ONGOLE	DARSI	DARSI	KURICHEDU	303121440103	11KV PERAMBOTLAPALEM POTLAPA	Rural	0.208	0.268	0.208	-28.808
2190	Vijayawada	ONGOLE	DARSI	DARSI	KURICHEDU	303121440104	11KV BODANAMPADU	Mixed	4.664	3.898	4.664	16.425
2191	Vijayawada	ONGOLE	DARSI	DARSI	KURICHEDU	303121440106	11KV NAMASIVAYAPURAM	Mixed	3.383	2.801	3.383	17.194
2192	Vijayawada	ONGOLE	DARSI	DARSI	KURICHEDU	303121440201	11KV AVULAMANDA M GANGAVARA	Mixed	3.337	2.915	3.337	12.634
2193	Vijayawada	ONGOLE	DARSI	DARSI	KURICHEDU	303121440202	11KV kasipuram	Mixed	3.390	3.197	3.390	5.691
2194	Vijayawada	ONGOLE	DARSI	DARSI	DARSI RURALS	303121540101	11KV CHANDALUR	Mixed	1.993	1.886	1.993	5.345
2195	Vijayawada	ONGOLE	DARSI	DARSI	DARSI RURALS	303121540102	11KV POTHAVARAM	Mixed	5.397	4.099	5.397	24.057
2196	Vijayawada	ONGOLE	DARSI	DARSI	DARSI RURALS	303121540103	11KV VENKATACHALAMPALLI	Mixed	0.440	0.649	0.440	-47.340
2197	Vijayawada	ONGOLE	DARSI	DARSI	DARSI RURALS	303121540201	11KV Kothapalli Town	Mixed	0.858	0.742	0.858	13.536
2198	Vijayawada	ONGOLE	DARSI	DARSI	DARSI RURALS	303121540202	11 kv Korlamadugu	Mixed	0.669	0.767	0.669	-14.561
2199	Vijayawada	ONGOLE	DARSI	DARSI	DARSI RURALS	303121540203	11 kv Tripurasundaripuram	Mixed	2.387	2.075	2.387	13.072
2200	Vijayawada	ONGOLE	KANIGIRI	KANIGIRI	KANIGIRI TOWN	303131140101	11KV ALAVALAPADU	Mixed	3.506	1.631	3.506	53.491
2201	Vijayawada	ONGOLE	KANIGIRI	KANIGIRI	KANIGIRI TOWN	303131140102	11KV KANIGIRITOWN1	Urban	11.512	10.653	11.512	7.465
2202	Vijayawada	ONGOLE	KANIGIRI	KANIGIRI	KANIGIRI TOWN	303131140103	11KV KANIGIRITOWN2	Urban	8.809	7.341	8.809	16.662
2203	Vijayawada	ONGOLE	KANIGIRI	KANIGIRI	KANIGIRI TOWN	303131140104	11KV KANIGIRITOWN3	Urban	11.281	10.523	11.281	6.716
2204	Vijayawada	ONGOLE	KANIGIRI	KANIGIRI	KANIGIRI TOWN	303131140105	11KV PUNUGODU	Mixed	1.902	0.472	1.902	75.189
2205	Vijayawada	ONGOLE	KANIGIRI	KANIGIRI	KANIGIRI TOWN	303131140106	11KV WATERWORKS	Rural	1.153	0.589	1.153	48.952
2206	Vijayawada	ONGOLE	KANIGIRI	KANIGIRI	KANIGIRI TOWN	303131140201	11KV challagirigalla	Mixed	2.865	2.698	2.865	5.839
2207	Vijayawada	ONGOLE	KANIGIRI	KANIGIRI	KANIGIRI TOWN	303131140202	11KV LINGAREDDYPALLI	Mixed	1.545	1.314	1.545	14.916
2208	Vijayawada	ONGOLE	KANIGIRI	KANIGIRI	KANIGIRI TOWN	303131140203	11KV MACHAVARAM	Mixed	3.508	2.890	3.508	17.633
2209	Vijayawada	ONGOLE	KANIGIRI	KANIGIRI	KANIGIRI TOWN	303131140204	11KV WATAR WORKS	Rural	0.610	0.598	0.610	1.855
2210	Vijayawada	ONGOLE	KANIGIRI	KANIGIRI	P.C.PALLI	303131240101	11KV marella	Mixed	1.945	1.655	1.945	14.902

SI No.	Zone	Received at Circle (In MU)	Received at Division (In MU)	Received at Sub-division (In MU)	Name of the Station	Feeder Code/ID	Feeder Name	Type of Feeder (Urban/Mixed/ Industrial/Agri cultural/Rural)	Received at Feeder (Final in MU)	Feeder Consumption (In MU)	Final Net Export at Feeder Level (In MU)	T&D losses
2211	Vijayawada	ONGOLE	KANIGIRI	KANIGIRI	P.C.PALLI	303131240102	11KV Marrikunta Palli	Mixed	1.818	1.535	1.818	15.544
2212	Vijayawada	ONGOLE	KANIGIRI	KANIGIRI	P.C.PALLI	303131240103	11KV P C PALLI	Mixed	1.000	0.902	1.000	9.827
2213	Vijayawada	ONGOLE	KANIGIRI	KANIGIRI	P.C.PALLI	303131240105	11KV Varimadugu	Mixed	2.885	2.461	2.885	14.688
2214	Vijayawada	ONGOLE	KANIGIRI	KANIGIRI	P.C.PALLI	303131240201	11 KV Peda Irlapadu	Mixed	2.259	2.178	2.259	3.551
2215	Vijayawada	ONGOLE	KANIGIRI	KANIGIRI	P.C.PALLI	303131240202	11KV Adavilopalli	Mixed	2.401	2.019	2.401	15.877
2216	Vijayawada	ONGOLE	KANIGIRI	KANIGIRI	P.C.PALLI	303131240204	11KV vengalayapalli	Mixed	0.688	0.688	0.688	-0.075
2217	Vijayawada	ONGOLE	KANIGIRI	KANIGIRI	P.C.PALLI	303131240301	11 KV Potavaram industrial	Industrial	0.034	0.061	0.034	-80.979
2218	Vijayawada	ONGOLE	KANIGIRI	KANIGIRI	P.C.PALLI	303131240302	11KV Vengalapuram	Mixed	0.324	0.320	0.324	1.274
2219	Vijayawada	ONGOLE	KANIGIRI	KANIGIRI	P.C.PALLI	303131240303	11KV PEDALAVALAPADU	Mixed	0.870	0.925	0.870	-6.323
2220	Vijayawada	ONGOLE	KANIGIRI	KANIGIRI	P.C.PALLI	303131240305	11 KV Neredupalli	Mixed	0.824	0.754	0.824	8.458
2221	Vijayawada	ONGOLE	KANIGIRI	KANIGIRI	P.C.PALLI	303131240401	11KV Guntupalli	Mixed	1.469	1.392	1.469	5.293
2222	Vijayawada	ONGOLE	KANIGIRI	KANIGIRI	P.C.PALLI	303131240402	11KV MULEVARIPALLI	Mixed	0.659	0.595	0.659	9.676
2223	Vijayawada	ONGOLE	KANIGIRI	KANIGIRI	P.C.PALLI	303131240404	11KV Desireddypalli	Mixed	0.686	0.609	0.686	11.271
2224	Vijayawada	ONGOLE	KANIGIRI	KANIGIRI	H.M.PADU	303131340101	11KV MORAVARIPALLI	Mixed	2.040	1.696	2.040	16.900
2225	Vijayawada	ONGOLE	KANIGIRI	KANIGIRI	H.M.PADU	303131340102	11KV Vemulapadu TR Palli Bounded	Mixed	2.084	1.876	2.084	9.963
2226	Vijayawada	ONGOLE	KANIGIRI	KANIGIRI	H.M.PADU	303131340103	11KV HMPADUTOWN	Mixed	0.410	0.373	0.410	9.018
2227	Vijayawada	ONGOLE	KANIGIRI	KANIGIRI	H.M.PADU	303131340104	11KV Ummanapalli	Mixed	1.133	0.937	1.133	17.284
2228	Vijayawada	ONGOLE	KANIGIRI	KANIGIRI	H.M.PADU	303131340201	11KV S R Puram Local Hazipuram Bo	Mixed	7.293	5.937	7.293	18.596
2229	Vijayawada	ONGOLE	KANIGIRI	KANIGIRI	H.M.PADU	303131340202	11KV Kutagundla	Mixed	1.063	1.128	1.063	-6.089
2230	Vijayawada	ONGOLE	KANIGIRI	KANIGIRI	H.M.PADU	303131340205	11KV Muppalapadu	Mixed	2.244	1.901	2.244	15.280
2231	Vijayawada	ONGOLE	KANIGIRI	KANIGIRI	H.M.PADU	303131340401	11KV Nandanavanam Town Kattakin	Mixed	1.229	1.171	1.229	4.760
2232	Vijayawada	ONGOLE	KANIGIRI	KANIGIRI	H.M.PADU	303131340402	11KV Rangampeta	Mixed	0.872	0.783	0.872	10.265
2233	Vijayawada	ONGOLE	KANIGIRI	KANIGIRI	KANIGIRI RURALS	303131440101	11KV Baduguleru	Mixed	1.497	1.224	1.497	18.263
2234	Vijayawada	ONGOLE	KANIGIRI	KANIGIRI	KANIGIRI RURALS	303131440102	11KV GADDAMEEDA PALLI	Mixed	1.393	1.141	1.393	18.079
2235	Vijayawada	ONGOLE	KANIGIRI	KANIGIRI	KANIGIRI RURALS	303131440103	11KV NANDANAMARELLA	Mixed	0.534	0.566	0.534	-6.044
2236	Vijayawada	ONGOLE	KANIGIRI	KANIGIRI	KANIGIRI RURALS	303131440105	11KV Yadavalli	Mixed	1.926	1.582	1.926	17.859
2237	Vijayawada	ONGOLE	KANIGIRI	KANIGIRI	KANIGIRI RURALS	303131440201	11KV BALLIPALLI	Mixed	1.474	1.390	1.474	5.722
2238	Vijayawada	ONGOLE	KANIGIRI	KANIGIRI	KANIGIRI RURALS	303131440202	11KV NALLAREDDYPALLI	Mixed	1.551	1.343	1.551	13.380
2239	Vijayawada	ONGOLE	KANIGIRI	KANIGIRI	KANIGIRI RURALS	303131440203	11KVBallipalli Town Takkellapadu Bo	Mixed	1.059	1.312	1.059	-23.817
2240	Vijayawada	ONGOLE	KANIGIRI	KANIGIRI	KANIGIRI RURALS	303131440204	11KV TALAKONDAPADU	Mixed	1.748	1.682	1.748	3.810
2241	Vijayawada	ONGOLE	KANIGIRI	KANIGIRI	KANIGIRI RURALS	303131440301	11KV G PETARURAL	Mixed	0.270	0.195	0.270	27.988
2242	Vijayawada	ONGOLE	KANIGIRI	KANIGIRI	KANIGIRI RURALS	303131440302	11KV VANGAPADU	Mixed	0.373	0.630	0.373	-68.900
2243	Vijayawada	ONGOLE	KANIGIRI	KANIGIRI	KANIGIRI RURALS	303131440303	11KV PATHAPADU	Mixed	1.021	0.767	1.021	24.855
2244	Vijayawada	ONGOLE	KANIGIRI	KANIGIRI	KANIGIRI RURALS	303131440304	11KV Guravajipeta Town	Mixed	0.404	0.325	0.404	19.738

SI No.	Zone	Received at Circle (In MU)	Received at Division (In MU)	Received at Sub-division (In MU)	Name of the Station	Feeder Code/ID	Feeder Name	Type of Feeder (Urban/Mixed/ Industrial/Agri cultural/Rural)	Received at Feeder (Final in MU)	Feeder Consumption (In MU)	Final Net Export at Feeder Level (In MU)	T&D losses
2245	Vijayawada	ONGOLE	KANIGIRI	KANIGIRI	KANIGIRI RURALS	303131440401	11 kv Venkateswarapuram	Mixed	0.911	0.741	0.911	18.645
2246	Vijayawada	ONGOLE	KANIGIRI	KANIGIRI	KANIGIRI RURALS	303131440402	11KV BOMMI REDDY PALLI	Mixed	1.718	1.477	1.718	14.040
2247	Vijayawada	ONGOLE	KANIGIRI	KANIGIRI	KANIGIRI RURALS	303131440405	11KV Tallur	Mixed	0.616	0.404	0.616	34.390
2248	Vijayawada	ONGOLE	KANIGIRI	KANIGIRI	KANIGIRI RURALS	303131440601	11KV Gudipadu Town B N Palem	Mixed	0.699	0.642	0.699	8.165
2249	Vijayawada	ONGOLE	KANIGIRI	KANIGIRI	KANIGIRI RURALS	303131440602	11KV Gudipadu Rural	Mixed	0.619	0.486	0.619	21.447
2250	Vijayawada	ONGOLE	KANIGIRI	KANIGIRI	KANIGIRI RURALS	303131440701	11KV Yeruvaripalli	Mixed	0.494	0.532	0.494	-7.502
2251	Vijayawada	ONGOLE	KANIGIRI	KANIGIRI	KANIGIRI RURALS	303131440702	11KV Battupalli	Mixed	1.250	1.094	1.250	12.515
2252	Vijayawada	ONGOLE	KANIGIRI	KANIGIRI	KANIGIRI RURALS	303131440704	11KV Azeesapuram	Mixed	0.466	0.427	0.466	8.306
2253	Vijayawada	ONGOLE	KANIGIRI	KANIGIRI	KANIGIRI RURALS	303131440705	11KV Muddapadu Water works	Rural	0.000	0.000	0.000	#DIV/0!
2254	Vijayawada	ONGOLE	KANIGIRI	KANIGIRI	KANIGIRI RURALS	303131440801	11KV Industrial	Industrial	4.521	4.357	4.521	3.627
2255	Vijayawada	ONGOLE	KANIGIRI	KANIGIRI	KANIGIRI RURALS	303131440802	11KV Punugodu	Mixed	1.476	1.293	1.476	12.425
2256	Vijayawada	ONGOLE	KANIGIRI	KANIGIRI	KANIGIRI RURALS	303131440803	11KV Siddareddypalli	Mixed	2.097	1.963	2.097	6.423
2257	Vijayawada	ONGOLE	KANIGIRI	KANIGIRI RURALS	C.S.PURAM	303132140101	11KV ARIVEMULA	Mixed	0.748	0.799	0.748	-6.836
2258	Vijayawada	ONGOLE	KANIGIRI	KANIGIRI RURALS	C.S.PURAM	303132140102	11KV C S PURAMTOWN	Urban	2.386	2.268	2.386	4.938
2259	Vijayawada	ONGOLE	KANIGIRI	KANIGIRI RURALS	C.S.PURAM	303132140103	11KV KAMBAMPADU	Mixed	0.027	0.021	0.027	24.896
2260	Vijayawada	ONGOLE	KANIGIRI	KANIGIRI RURALS	C.S.PURAM	303132140104	11KV NALLAMADUGULA	Mixed	0.728	0.744	0.728	-2.271
2261	Vijayawada	ONGOLE	KANIGIRI	KANIGIRI RURALS	C.S.PURAM	303132140201	11KV AMBAVARAM	Mixed	2.579	2.600	2.579	-0.807
2262	Vijayawada	ONGOLE	KANIGIRI	KANIGIRI RURALS	C.S.PURAM	303132140202	11KV GUNTHACHENNAMPALLI	Mixed	0.729	0.816	0.729	-11.898
2263	Vijayawada	ONGOLE	KANIGIRI	KANIGIRI RURALS	C.S.PURAM	303132140204	11KV DGPeta	Urban	0.545	0.916	0.545	-68.049
2264	Vijayawada	ONGOLE	KANIGIRI	KANIGIRI RURALS	C.S.PURAM	303132140301	11KV AGRAHARAM	Mixed	1.711	1.518	1.711	11.282
2265	Vijayawada	ONGOLE	KANIGIRI	KANIGIRI RURALS	C.S.PURAM	303132140302	11KV KOTTALAPALLI	Mixed	1.213	1.089	1.213	10.234
2266	Vijayawada	ONGOLE	KANIGIRI	KANIGIRI RURALS	C.S.PURAM	303132140303	11KV VENGANAGUNTA	Mixed	0.867	1.123	0.867	-29.608
2267	Vijayawada	ONGOLE	KANIGIRI	KANIGIRI RURALS	VELIGANDLA	303132140304	11KV Gogulapalli	Urban	0.388	0.383	0.388	1.373
2268	Vijayawada	ONGOLE	KANIGIRI	KANIGIRI RURALS	C.S.PURAM	303132140401	11KV KOVILAMPADU	Urban	1.852	2.092	1.852	-12.985
2269	Vijayawada	ONGOLE	KANIGIRI	KANIGIRI RURALS	C.S.PURAM	303132140402	11KV ANIKALAPALLI	Mixed	1.269	0.598	1.269	52.886
2270	Vijayawada	ONGOLE	KANIGIRI	KANIGIRI RURALS	C.S.PURAM	303132140403	11KV KOMATIGUNTA P RAJUPALEM	Mixed	1.607	1.648	1.607	-2.565
2271	Vijayawada	ONGOLE	KANIGIRI	KANIGIRI RURALS	PAMURU	303132240101	11KV BUKKAPURAM	Mixed	2.158	2.103	2.158	2.557
2272	Vijayawada	ONGOLE	KANIGIRI	KANIGIRI RURALS	PAMURU	303132240102	11KV MOTRAVULAPADU	Mixed	0.647	0.485	0.647	25.015
2273	Vijayawada	ONGOLE	KANIGIRI	KANIGIRI RURALS	PAMURU	303132240103	11KV NUTCHUPADU	Mixed	3.487	2.799	3.487	19.739
2274	Vijayawada	ONGOLE	KANIGIRI	KANIGIRI RURALS	PAMURU	303132240104	11KV PAMURUTOWN	Urban	14.540	13.633	14.540	6.236
2275	Vijayawada	ONGOLE	KANIGIRI	KANIGIRI RURALS	PAMURU	303132240201	11KV Botlagudur AGL	Mixed	4.200	3.567	4.200	15.063
2276	Vijayawada	ONGOLE	KANIGIRI	KANIGIRI RURALS	PAMURU	303132240202	11KV Kambaladinne	Mixed	3.674	3.061	3.674	16.669
2277	Vijayawada	ONGOLE	KANIGIRI	KANIGIRI RURALS	PAMURU	303132240203	11KV GUNTUPALLI	Mixed	1.205	1.144	1.205	5.058
2278	Vijayawada	ONGOLE	KANIGIRI	KANIGIRI RURALS	PAMURU	303132240204	11KV THIRAGALADINNE FEEDER	Mixed	2.983	2.874	2.983	3.670

SI No.	Zone	Received at Circle (In MU)	Received at Division (In MU)	Received at Sub-division (In MU)	Name of the Station	Feeder Code/ID	Feeder Name	Type of Feeder (Urban/Mixed/ Industrial/Agri cultural/Rural)	Received at Feeder (Final in MU)	Feeder Consumption (In MU)	Final Net Export at Feeder Level (In MU)	T&D losses
2279	Vijayawada	ONGOLE	KANIGIRI	KANIGIRI RURALS	PAMURU	303132240206	11KV Botlagudur Town	Urban	0.716	0.800	0.716	-11.739
2280	Vijayawada	ONGOLE	KANIGIRI	KANIGIRI RURALS	PAMURU	303132240301	11KV Chilamkur	Mixed	2.098	1.743	2.098	16.944
2281	Vijayawada	ONGOLE	KANIGIRI	KANIGIRI RURALS	PAMURU	303132240302	11 KV raviguntapalli	Mixed	2.361	2.076	2.361	12.109
2282	Vijayawada	ONGOLE	KANIGIRI	KANIGIRI RURALS	PAMURU	303132240303	11KV KONDAREDDYPALLI	Mixed	2.243	1.795	2.243	19.965
2283	Vijayawada	ONGOLE	KANIGIRI	KANIGIRI RURALS	PAMURU	303132240305	11KV Vaggampalli	Urban	0.617	0.475	0.617	22.917
2284	Vijayawada	ONGOLE	KANIGIRI	KANIGIRI RURALS	VELIGANDLA	303132340101	11KV K P AGRAHARAM	Mixed	1.820	1.622	1.820	10.905
2285	Vijayawada	ONGOLE	KANIGIRI	KANIGIRI RURALS	VELIGANDLA	303132340102	11KV MARAPAGUNTLA	Mixed	1.308	1.078	1.308	17.616
2286	Vijayawada	ONGOLE	KANIGIRI	KANIGIRI RURALS	VELIGANDLA	303132340103	11KV R G Puram	Mixed	1.696	1.508	1.696	11.128
2287	Vijayawada	ONGOLE	KANIGIRI	KANIGIRI RURALS	VELIGANDLA	303132340105	11KV Veligandla Town	Urban	0.998	0.961	0.998	3.701
2288	Vijayawada	ONGOLE	KANIGIRI	KANIGIRI RURALS	VELIGANDLA	303132340201	11KV vedullacheru	Mixed	0.630	0.556	0.630	11.761
2289	Vijayawada	ONGOLE	KANIGIRI	KANIGIRI RURALS	VELIGANDLA	303132340202	11KV Rallapalli Town	Urban	0.254	0.252	0.254	0.810
2290	Vijayawada	ONGOLE	KANIGIRI	KANIGIRI RURALS	VELIGANDLA	303132340206	11KV IMMADICHERUVU	Mixed	0.999	0.799	0.999	20.003
2291	Vijayawada	ONGOLE	KANIGIRI	KANIGIRI RURALS	VELIGANDLA	303132340207	11KV gudipatipalli	Mixed	2.215	1.883	2.215	14.990
2292	Vijayawada	ONGOLE	KANIGIRI	KANIGIRI RURALS	VELIGANDLA	303132340301	11KV MOGALLURUAGL	Mixed	0.804	0.776	0.804	3.503
2293	Vijayawada	ONGOLE	KANIGIRI	KANIGIRI RURALS	VELIGANDLA	303132340302	11KV NARSAMAMBAPURAM	Mixed	0.186	0.256	0.186	-37.571
2294	Vijayawada	ONGOLE	KANIGIRI	KANIGIRI RURALS	VELIGANDLA	303132340303	11KV PADMAPURAMAGL	Mixed	1.105	1.011	1.105	8.563
2295	Vijayawada	ONGOLE	MARKAPURAM	CUMBUM	CUMBUM	303211140101	11KV SALAKALAVEEDU	Mixed	2.021	1.839	2.021	8.977
2296	Vijayawada	ONGOLE	MARKAPURAM	CUMBUM	CUMBUM	303211140102	11KV RAVIPADU RURALS	Mixed	0.736	0.646	0.736	12.257
2297	Vijayawada	ONGOLE	MARKAPURAM	CUMBUM	CUMBUM	303211140103	11KV RAVIPADU TOWN	Mixed	1.089	1.048	1.089	3.763
2298	Vijayawada	ONGOLE	MARKAPURAM	CUMBUM	CUMBUM	303211140201	11KV TURIMELLA	Mixed	2.835	2.580	2.835	8.999
2299	Vijayawada	ONGOLE	MARKAPURAM	CUMBUM	CUMBUM	303211140202	11KV YERRABALEM RURALS FEEDER	Mixed	0.578	0.608	0.578	-5.138
2300	Vijayawada	ONGOLE	MARKAPURAM	CUMBUM	CUMBUM	303211140203	11KV PEDANALLAKALUVA	Mixed	1.534	1.322	1.534	13.815
2301	Vijayawada	ONGOLE	MARKAPURAM	CUMBUM	CUMBUM	303211140301	11KV CHINNA CUMBUM	Mixed	0.649	0.385	0.649	40.669
2302	Vijayawada	ONGOLE	MARKAPURAM	CUMBUM	CUMBUM	303211140302	11KV ZANGAMGUNTLA	Mixed	0.824	0.874	0.824	-6.089
2303	Vijayawada	ONGOLE	MARKAPURAM	CUMBUM	CUMBUM	303211140303	11KV TOWN 1	Mixed	9.637	9.506	9.637	1.357
2304	Vijayawada	ONGOLE	MARKAPURAM	CUMBUM	CUMBUM	303211140304	11KV TOWN 2	Mixed	6.972	6.298	6.972	9.660
2305	Vijayawada	ONGOLE	MARKAPURAM	CUMBUM	CUMBUM	303211140305	11KV KANDULAPURAM TOWN FEEDER	Urban	1.214	1.018	1.214	16.162
2306	Vijayawada	ONGOLE	MARKAPURAM	CUMBUM	B.V.PETA	303211140401	11KV P O PALLI + 11 KV C O PALLI FEEDER	Mixed	0.653	0.779	0.653	-19.396
2307	Vijayawada	ONGOLE	MARKAPURAM	CUMBUM	B.V.PETA	303211140402	11KV RETLAPALLI FEEDER	Mixed	0.958	0.807	0.958	15.798
2308	Vijayawada	ONGOLE	MARKAPURAM	CUMBUM	CUMBUM	303211140501	11KV SUREPALLI	Mixed	0.993	0.825	0.993	16.920
2309	Vijayawada	ONGOLE	MARKAPURAM	CUMBUM	CUMBUM	303211140502	11KV LINZOJIPALLI	Mixed	0.609	0.524	0.609	13.958
2310	Vijayawada	ONGOLE	MARKAPURAM	CUMBUM	CUMBUM	303211140503	11KV THALADINNE	Mixed	0.965	0.949	0.965	1.661
2311	Vijayawada	ONGOLE	MARKAPURAM	CUMBUM	CUMBUM	303211140601	11KV CHINNA CUMBUM + PORUMAM	Urban	0.382	0.571	0.382	-49.401
2312	Vijayawada	ONGOLE	MARKAPURAM	CUMBUM	CUMBUM	303211140602	11KV CUMBUM GATCHUKALVA FEEDER	Urban	1.350	2.243	1.350	-66.207

SI No.	Zone	Received at Circle (In MU)	Received at Division (In MU)	Received at Sub-division (In MU)	Name of the Station	Feeder Code/ID	Feeder Name	Type of Feeder (Urban/Mixed/ Industrial/Agri cultural/Rural)	Received at Feeder (Final in MU)	Feeder Consumption (In MU)	Final Net Export at Feeder Level (In MU)	T&D losses
2313	Vijayawada	ONGOLE	MARKAPURAM	CUMBUM	CUMBUM	303211140603	11KV KRISTAPURAM FEEDER	Urban	0.498	0.674	0.498	-35.458
2314	Vijayawada	ONGOLE	MARKAPURAM	CUMBUM	ARDHAVEEDU	303211240101	11KV ARDHAVEEDU TOWN FEEDER	Mixed	2.088	1.933	2.088	7.406
2315	Vijayawada	ONGOLE	MARKAPURAM	CUMBUM	ARDHAVEEDU	303211240102	11KV NARAYANAPALLI	Mixed	0.956	0.938	0.956	1.805
2316	Vijayawada	ONGOLE	MARKAPURAM	CUMBUM	ARDHAVEEDU	303211240103	11KV ATCHAMPETA	Agriculture	0.121	0.109	0.121	10.169
2317	Vijayawada	ONGOLE	MARKAPURAM	CUMBUM	ARDHAVEEDU	303211240104	11KV ANKABHUPALEM	Mixed	0.476	0.485	0.476	-1.828
2318	Vijayawada	ONGOLE	MARKAPURAM	CUMBUM	ARDHAVEEDU	303211240201	11KV MOHIDDINPURAM TOWN	Mixed	0.850	0.595	0.850	30.011
2319	Vijayawada	ONGOLE	MARKAPURAM	CUMBUM	ARDHAVEEDU	303211240202	11KV MOHIDDINPURAM RURAL	Mixed	1.967	1.733	1.967	11.895
2320	Vijayawada	ONGOLE	MARKAPURAM	CUMBUM	ARDHAVEEDU	303211240203	11kv Donakonda	Mixed	2.118	1.798	2.118	15.131
2321	Vijayawada	ONGOLE	MARKAPURAM	CUMBUM	ARDHAVEEDU	303211240204	11KV PEDAKANDUKURU	Mixed	3.568	3.068	3.568	14.021
2322	Vijayawada	ONGOLE	MARKAPURAM	CUMBUM	ARDHAVEEDU	303211240301	11KV Pothurajuturu	Mixed	0.229	0.195	0.229	14.864
2323	Vijayawada	ONGOLE	MARKAPURAM	CUMBUM	ARDHAVEEDU	303211240302	11kv Rangapuram Yachavaram Town	Mixed	1.074	1.048	1.074	2.420
2324	Vijayawada	ONGOLE	MARKAPURAM	CUMBUM	ARDHAVEEDU	303211240305	11KV Yachavaram Rural	Mixed	0.558	0.513	0.558	7.975
2325	Vijayawada	ONGOLE	MARKAPURAM	CUMBUM	ARDHAVEEDU	303211240401	11KV NAGULAVARAM	Mixed	1.251	1.062	1.251	15.128
2326	Vijayawada	ONGOLE	MARKAPURAM	CUMBUM	ARDHAVEEDU	303211240402	11KV Kakarla	Mixed	1.882	1.690	1.882	10.204
2327	Vijayawada	ONGOLE	MARKAPURAM	CUMBUM	ARDHAVEEDU	303211240501	11KV Magutur	Mixed	1.658	1.509	1.658	8.970
2328	Vijayawada	ONGOLE	MARKAPURAM	CUMBUM	ARDHAVEEDU	303211240502	11KV Basireddy	Mixed	0.355	0.320	0.355	9.832
2329	Vijayawada	ONGOLE	MARKAPURAM	CUMBUM	ARDHAVEEDU	303211240503	11KV MS THANDA	Mixed	0.740	0.685	0.740	7.406
2330	Vijayawada	ONGOLE	MARKAPURAM	CUMBUM	ARDHAVEEDU	303211240601	11KV YERRABATTELU	Mixed	1.348	1.208	1.348	10.406
2331	Vijayawada	ONGOLE	MARKAPURAM	CUMBUM	ARDHAVEEDU	303211240602	11KV BOLLUPALLI	Mixed	1.994	1.709	1.994	14.300
2332	Vijayawada	ONGOLE	MARKAPURAM	CUMBUM	ARDHAVEEDU	303211240603	11KV PAPINENIPALLI	Mixed	1.011	0.703	1.011	30.480
2333	Vijayawada	ONGOLE	MARKAPURAM	CUMBUM	ARDHAVEEDU	303211240701	11KV VELAGALAPAYA	Mixed	0.776	0.700	0.776	9.797
2334	Vijayawada	ONGOLE	MARKAPURAM	CUMBUM	ARDHAVEEDU	303211240702	11KV BOMMILINGAM	Mixed	0.126	0.136	0.126	-8.074
2335	Vijayawada	ONGOLE	MARKAPURAM	CUMBUM	ARDHAVEEDU	303211240703	11KV GANNEPALLI	Mixed	0.978	0.851	0.978	12.935
2336	Vijayawada	ONGOLE	MARKAPURAM	CUMBUM	B.V.PETA	303211340101	11KV BASINEPALLI	Mixed	1.496	1.448	1.496	3.190
2337	Vijayawada	ONGOLE	MARKAPURAM	CUMBUM	B.V.PETA	303211340102	11KV Konapalli 11KV Akkapalli SS HQ	Mixed	0.448	0.529	0.448	-18.042
2338	Vijayawada	ONGOLE	MARKAPURAM	CUMBUM	B.V.PETA	303211340103	11KV KHAJIPURAM AKKAPALLI RURA	Mixed	3.358	3.405	3.358	-1.402
2339	Vijayawada	ONGOLE	MARKAPURAM	CUMBUM	B.V.PETA	303211340201	11KV PUSALAPADU	Mixed	1.736	1.586	1.736	8.653
2340	Vijayawada	ONGOLE	MARKAPURAM	CUMBUM	B.V.PETA	303211340202	11KV Penchikalapadu Mokshagunda	Mixed	1.899	1.879	1.899	1.081
2341	Vijayawada	ONGOLE	MARKAPURAM	CUMBUM	B.V.PETA	303211340301	11KV BESTHAVARIPETA TOWN	Mixed	9.029	8.839	9.029	2.106
2342	Vijayawada	ONGOLE	MARKAPURAM	CUMBUM	B.V.PETA	303211340302	11KV KALAGATLA	Mixed	0.864	0.862	0.864	0.194
2343	Vijayawada	ONGOLE	MARKAPURAM	CUMBUM	B.V.PETA	303211340303	11KV NEKUNAMBAD	Mixed	1.318	1.284	1.318	2.587
2344	Vijayawada	ONGOLE	MARKAPURAM	CUMBUM	B.V.PETA	303211340304	11KV VONDUTLA	Mixed	1.120	1.152	1.120	-2.824
2345	Vijayawada	ONGOLE	MARKAPURAM	CUMBUM	B.V.PETA	303211340401	11KV P T Gulla Rural P T Gulla SS HQ	Mixed	1.717	1.609	1.717	6.293
2346	Vijayawada	ONGOLE	MARKAPURAM	CUMBUM	B.V.PETA	303211340402	11KV J C Agraharam	Mixed	1.484	1.326	1.484	10.623

SI No.	Zone	Received at Circle (In MU)	Received at Division (In MU)	Received at Sub-division (In MU)	Name of the Station	Feeder Code/ID	Feeder Name	Type of Feeder (Urban/Mixed/ Industrial/Agri cultural/Rural)	Received at Feeder (Final in MU)	Feeder Consumption (In MU)	Final Net Export at Feeder Level (In MU)	T&D losses
2347	Vijayawada	ONGOLE	MARKAPURAM	CUMBUM	B.V.PETA	303211340701	11KV Singaripalli	Mixed	1.184	1.177	1.184	0.574
2348	Vijayawada	ONGOLE	MARKAPURAM	CUMBUM	B.V.PETA	303211340702	11KV Barlakunta	Mixed	0.000	0.003	0.000	#DIV/0!
2349	Vijayawada	ONGOLE	MARKAPURAM	CUMBUM	B.V.PETA	303211340703	11KV Konapalli	Mixed	0.209	0.253	0.209	-21.236
2350	Vijayawada	ONGOLE	MARKAPURAM	MARKAPUR	MARKAPUR	303221140101	11KV TOWN1	Urban	3.265	3.082	3.265	5.591
2351	Vijayawada	ONGOLE	MARKAPURAM	MARKAPUR	MARKAPUR	303221140102	11KV TOWN II	Urban	12.436	11.414	12.436	8.219
2352	Vijayawada	ONGOLE	MARKAPURAM	MARKAPUR	MARKAPUR	303221140103	11KV TOWN III	Urban	8.361	7.678	8.361	8.171
2353	Vijayawada	ONGOLE	MARKAPURAM	MARKAPUR	MARKAPUR	303221140104	11KV TOWN IV	Urban	2.128	2.152	2.128	-1.101
2354	Vijayawada	ONGOLE	MARKAPURAM	MARKAPUR	MARKAPUR	303221140105	11KV AIR	Urban	2.107	1.765	2.107	16.213
2355	Vijayawada	ONGOLE	MARKAPURAM	MARKAPUR	MARKAPUR	303221140201	11KV RTC	Urban	8.276	7.775	8.276	6.049
2356	Vijayawada	ONGOLE	MARKAPURAM	MARKAPUR	MARKAPUR	303221140202	11KV JAGADESWARI	Urban	7.286	6.704	7.286	7.981
2357	Vijayawada	ONGOLE	MARKAPURAM	MARKAPUR	MARKAPUR	303221140203	11KV DARIMADUGU	Mixed	1.934	1.627	1.934	15.859
2358	Vijayawada	ONGOLE	MARKAPURAM	MARKAPUR	MARKAPUR	303221140204	11KV COLLEGE	Urban	2.131	2.034	2.131	4.552
2359	Vijayawada	ONGOLE	MARKAPURAM	MARKAPUR	MARKAPUR	303221140301	11KV KONDEPALLI	Mixed	3.361	3.019	3.361	10.172
2360	Vijayawada	ONGOLE	MARKAPURAM	MARKAPUR	MARKAPUR	303221140302	11KV KAMALA COLLEGE	Urban	0.406	0.384	0.406	5.435
2361	Vijayawada	ONGOLE	MARKAPURAM	MARKAPUR	MARKAPUR	303221140401	11KV DATTA SAI FEEDER	Urban	2.502	2.375	2.502	5.093
2362	Vijayawada	ONGOLE	MARKAPURAM	MARKAPUR	MARKAPUR	303221140402	11KV MUNICIPALITY FEEDER	Urban	2.861	2.603	2.861	9.039
2363	Vijayawada	ONGOLE	MARKAPURAM	MARKAPUR	MARKAPUR	303221140403	11KV N S NAGAR FEEDER	Urban	0.523	0.476	0.523	9.066
2364	Vijayawada	ONGOLE	MARKAPURAM	MARKAPUR	MARKAPUR	303221140404	11KV THULASI KOTA FEEDER	Urban	4.783	4.541	4.783	5.058
2365	Vijayawada	ONGOLE	MARKAPURAM	MARKAPUR	MARKAPUR	303221140405	11KV READING ROOM FEEDER	Urban	3.717	3.385	3.717	8.937
2366	Vijayawada	ONGOLE	MARKAPURAM	MARKAPUR	P.ARAVEEDU	303221240101	11 KV GOBBURU FEEDER	Mixed	2.744	2.191	2.744	20.140
2367	Vijayawada	ONGOLE	MARKAPURAM	MARKAPUR	P.ARAVEEDU	303221240102	11KV P ARAVEEDU RURAL FEEDER	Mixed	1.388	1.167	1.388	15.940
2368	Vijayawada	ONGOLE	MARKAPURAM	MARKAPUR	P.ARAVEEDU	303221240103	11KV SIVAPURAM FEEDER	Mixed	1.841	1.462	1.841	20.593
2369	Vijayawada	ONGOLE	MARKAPURAM	MARKAPUR	P.ARAVEEDU	303221240104	11KV P ARAVEEDUN TOWN FEEDER	Mixed	1.401	1.320	1.401	5.782
2370	Vijayawada	ONGOLE	MARKAPURAM	MARKAPUR	P.ARAVEEDU	303221240201	11KV B CHERLOPALLI TOWN	Mixed	0.834	0.976	0.834	-17.072
2371	Vijayawada	ONGOLE	MARKAPURAM	MARKAPUR	P.ARAVEEDU	303221240202	11KV POTHAMPALLI	Agriculture	0.273	0.265	0.273	2.943
2372	Vijayawada	ONGOLE	MARKAPURAM	MARKAPUR	P.ARAVEEDU	303221240203	11KV R C KOTA	Agriculture	0.591	0.557	0.591	5.628
2373	Vijayawada	ONGOLE	MARKAPURAM	MARKAPUR	P.ARAVEEDU	303221240204	11KV B CHERLO PALLI RURAL	Mixed	1.488	1.468	1.488	1.375
2374	Vijayawada	ONGOLE	MARKAPURAM	MARKAPUR	P.ARAVEEDU	303221240301	11KV KALANUTHALA FEEDER	Mixed	1.499	1.458	1.499	2.781
2375	Vijayawada	ONGOLE	MARKAPURAM	MARKAPUR	P.ARAVEEDU	303221240302	11KV GUNDAMCHERLA FEEDER	Mixed	0.318	0.343	0.318	-7.859
2376	Vijayawada	ONGOLE	MARKAPURAM	MARKAPUR	P.ARAVEEDU	303221240303	11KV SUNKESULA FEEDER	Mixed	2.616	2.378	2.616	9.106
2377	Vijayawada	ONGOLE	MARKAPURAM	MARKAPUR	P.ARAVEEDU	303221240304	11KV JAMMANA PALLI FEEDER	Urban	0.715	0.779	0.715	-8.873
2378	Vijayawada	ONGOLE	MARKAPURAM	MARKAPUR	P.ARAVEEDU	303221240401	11KV THAMMADA PALLI FEEDER	Mixed	2.097	1.867	2.097	10.969
2379	Vijayawada	ONGOLE	MARKAPURAM	MARKAPUR	P.ARAVEEDU	303221240402	11KV SANIKAVARAM RUAL FEEDER	Mixed	0.665	0.578	0.665	13.109
2380	Vijayawada	ONGOLE	MARKAPURAM	MARKAPUR	P.ARAVEEDU	303221240403	11KV REGUMAANU PALLI FEEDER	Agriculture	0.000	0.000	0.000	#DIV/0!

SI No.	Zone	Received at Circle (In MU)	Received at Division (In MU)	Received at Sub-division (In MU)	Name of the Station	Feeder Code/ID	Feeder Name	Type of Feeder (Urban/Mixed/ Industrial/Agri cultural/Rural)	Received at Feeder (Final in MU)	Feeder Consumption (In MU)	Final Net Export at Feeder Level (In MU)	T&D losses
2381	Vijayawada	ONGOLE	MARKAPURAM	MARKAPUR	P.ARAVEEDU	303221240404	11KV SANIKAVARAM TOWN FEEDER	Mixed	0.383	0.952	0.383	-148.619
2382	Vijayawada	ONGOLE	MARKAPURAM	MARKAPUR	P.ARAVEEDU	303221240501	11KV Y D PADU FEEDER	Mixed	1.768	1.703	1.768	3.670
2383	Vijayawada	ONGOLE	MARKAPURAM	MARKAPUR	P.ARAVEEDU	303221240502	11KV POTHAM PALLI FEEDER	Mixed	1.218	1.230	1.218	-1.033
2384	Vijayawada	ONGOLE	MARKAPURAM	MARKAPUR	P.ARAVEEDU	303221240503	11KV CHATLAMITTA TOWN FEEDER	Mixed	0.262	0.302	0.262	-15.067
2385	Vijayawada	ONGOLE	MARKAPURAM	MARKAPUR	P.ARAVEEDU	303221240504	11KV RAJAMPALLI FEEDER	Mixed	0.893	0.841	0.893	5.737
2386	Vijayawada	ONGOLE	MARKAPURAM	MARKAPUR	P.ARAVEEDU	303221240601	11KV THOKAPALLI FEEDER	Mixed	1.270	1.155	1.270	9.091
2387	Vijayawada	ONGOLE	MARKAPURAM	MARKAPUR	P.ARAVEEDU	303221240602	11KV KAMABUMPADU FEEDER	Mixed	2.937	2.616	2.937	10.927
2388	Vijayawada	ONGOLE	MARKAPURAM	MARKAPUR	P.ARAVEEDU	303221240603	11KV THANGIRALA PALLI FEEDER	Mixed	2.229	1.999	2.229	10.327
2389	Vijayawada	ONGOLE	MARKAPURAM	MARKAPUR	P.ARAVEEDU	303221240604	11KV OBULAKKAPALLI FEEDER	Mixed	1.650	1.407	1.650	14.713
2390	Vijayawada	ONGOLE	MARKAPURAM	MARKAPUR	P.ARAVEEDU	303221240701	11KV MADDALAKATTA TOWN FEEDER	Mixed	0.000	0.002	0.000	#DIV/0!
2391	Vijayawada	ONGOLE	MARKAPURAM	MARKAPUR	P.ARAVEEDU	303221240702	11KV MADDALAKATTA RURAL FEEDER	Mixed	0.385	0.363	0.385	5.692
2392	Vijayawada	ONGOLE	MARKAPURAM	MARKAPUR	P.ARAVEEDU	303221240703	11KV CH AGRAHARAM FEEDER	Mixed	0.947	0.846	0.947	10.622
2393	Vijayawada	ONGOLE	MARKAPURAM	MARKAPUR	P.ARAVEEDU	303221240704	11KV REGUMANUPALLI FEEDER	Mixed	1.025	0.885	1.025	13.672
2394	Vijayawada	ONGOLE	MARKAPURAM	MARKAPUR	MARKAPUR RURALS	303221340101	11KV CHINTAKUNTA	Mixed	1.580	1.396	1.580	11.660
2395	Vijayawada	ONGOLE	MARKAPURAM	MARKAPUR	MARKAPUR RURALS	303221340102	11KV GOTTIPADIYA	Mixed	0.998	0.686	0.998	31.281
2396	Vijayawada	ONGOLE	MARKAPURAM	MARKAPUR	MARKAPUR RURALS	303221340103	11KV P Nagulavaram	Mixed	2.056	2.012	2.056	2.122
2397	Vijayawada	ONGOLE	MARKAPURAM	MARKAPUR	MARKAPUR RURALS	303221340104	11KV LBS Nagar	Mixed	1.214	0.893	1.214	26.414
2398	Vijayawada	ONGOLE	MARKAPURAM	MARKAPUR	MARKAPUR RURALS	303221340105	11KV INDUSTRIAL	Industrial	0.054	0.093	0.054	-73.078
2399	Vijayawada	ONGOLE	MARKAPURAM	MARKAPUR	MARKAPUR RURALS	303221340201	11KV INDUSTRAILESTATE	Industrial	2.666	2.504	2.666	6.069
2400	Vijayawada	ONGOLE	MARKAPURAM	MARKAPUR	MARKAPUR RURALS	303221340202	11KV RAYAVARAM TOWN	Mixed	5.522	3.567	5.522	35.397
2401	Vijayawada	ONGOLE	MARKAPURAM	MARKAPUR	MARKAPUR RURALS	303221340203	11KV Naidupalli + P Yachavaram	Mixed	1.732	1.606	1.732	7.275
2402	Vijayawada	ONGOLE	MARKAPURAM	MARKAPUR	MARKAPUR RURALS	303221340204	11KV GOGULADINNE	Mixed	4.047	3.040	4.047	24.887
2403	Vijayawada	ONGOLE	MARKAPURAM	MARKAPUR	MARKAPUR RURALS	303221340301	11KV GAJJALAKONDA RURAL	Mixed	1.358	1.079	1.358	20.556
2404	Vijayawada	ONGOLE	MARKAPURAM	MARKAPUR	MARKAPUR RURALS	303221340302	11KV KANDHALAPALLI	Mixed	0.347	0.271	0.347	21.733
2405	Vijayawada	ONGOLE	MARKAPURAM	MARKAPUR	MARKAPUR RURALS	303221340303	11KV POTHALAPADU	Mixed	1.738	1.641	1.738	5.574
2406	Vijayawada	ONGOLE	MARKAPURAM	MARKAPUR	MARKAPUR RURALS	303221340304	11KV GAJJALAKONDA TOWN	Mixed	0.940	0.652	0.940	30.629
2407	Vijayawada	ONGOLE	MARKAPURAM	MARKAPUR	MARKAPUR RURALS	303221340401	11KV THIPPAYA PALEM TOWN FEEDER	Mixed	0.499	0.571	0.499	-14.640
2408	Vijayawada	ONGOLE	MARKAPURAM	MARKAPUR	MARKAPUR RURALS	303221340402	11KV M V PADU	Mixed	0.740	0.766	0.740	-3.466
2409	Vijayawada	ONGOLE	MARKAPURAM	MARKAPUR	MARKAPUR RURALS	303221340403	11KV MITTAMEDIPALLI	Mixed	0.258	0.539	0.258	-109.184
2410	Vijayawada	ONGOLE	MARKAPURAM	MARKAPUR	MARKAPUR RURALS	303221340404	11KV B NARVA FEEDER	Mixed	3.207	2.810	3.207	12.367
2411	Vijayawada	ONGOLE	MARKAPURAM	MARKAPUR	MARKAPUR RURALS	303221340501	11KV BONDALAPADU	Mixed	1.588	1.306	1.588	17.791
2412	Vijayawada	ONGOLE	MARKAPURAM	MARKAPUR	MARKAPUR RURALS	303221340502	11KV BHUPATIPALLI	Mixed	1.349	1.098	1.349	18.580
2413	Vijayawada	ONGOLE	MARKAPURAM	MARKAPUR	THARULUPADU	303221440101	11KV CHENNAREDDYPALLI	Agriculture	0.215	0.169	0.215	21.329
2414	Vijayawada	ONGOLE	MARKAPURAM	MARKAPUR	THARULUPADU	303221440102	11KV MEERJAPET	Mixed	1.170	1.026	1.170	12.289

SI No.	Zone	Received at Circle (In MU)	Received at Division (In MU)	Received at Sub-division (In MU)	Name of the Station	Feeder Code/ID	Feeder Name	Type of Feeder (Urban/Mixed/ Industrial/Agri cultural/Rural)	Received at Feeder (Final in MU)	Feeder Consumption (In MU)	Final Net Export at Feeder Level (In MU)	T&D losses
2415	Vijayawada	ONGOLE	MARKAPURAM	MARKAPUR	THARULUPADU	303221440103	11KV SEETHANAGULAVARAM	Mixed	0.553	0.516	0.553	6.664
2416	Vijayawada	ONGOLE	MARKAPURAM	MARKAPUR	THARULUPADU	303221440104	11KV TARLUPADU RURAL	Mixed	0.314	0.286	0.314	8.917
2417	Vijayawada	ONGOLE	MARKAPURAM	MARKAPUR	THARULUPADU	303221440105	11KV TOWN	Mixed	2.531	2.360	2.531	6.790
2418	Vijayawada	ONGOLE	MARKAPURAM	MARKAPUR	THARULUPADU	303221440201	11KV TADIVARI PALLI FEEDER	Mixed	1.253	1.117	1.253	10.868
2419	Vijayawada	ONGOLE	MARKAPURAM	MARKAPUR	THARULUPADU	303221440202	11KV UMMAREDDY PALLI FEEDER	Mixed	0.146	0.220	0.146	-51.073
2420	Vijayawada	ONGOLE	MARKAPURAM	MARKAPUR	THARULUPADU	303221440203	11KV CHENNA REDDY PALLI FEEDER	Mixed	1.754	1.552	1.754	11.499
2421	Vijayawada	ONGOLE	MARKAPURAM	MARKAPUR	THARULUPADU	303221440204	11KV GOLLA PALLI FEEDER	Mixed	1.635	1.425	1.635	12.848
2422	Vijayawada	ONGOLE	MARKAPURAM	MARKAPUR	THARULUPADU	303221440301	11KV WATER WORKS FEEDER	Mixed	0.553	0.692	0.553	-25.240
2423	Vijayawada	ONGOLE	MARKAPURAM	MARKAPUR	THARULUPADU	303221440302	11KV THUMMALA CHERUVU FEEDER	Mixed	1.220	0.961	1.220	21.209
2424	Vijayawada	ONGOLE	MARKAPURAM	MARKAPUR	THARULUPADU	303221440303	11KV KALUJUVALAPADU FEEDER	Mixed	1.889	1.596	1.889	15.518
2425	Vijayawada	ONGOLE	MARKAPURAM	MARKAPUR	THARULUPADU	303221440304	11KV POTHALA PADU FEEDER	Mixed	0.901	0.734	0.901	18.465
2426	Vijayawada	ONGOLE	MARKAPURAM	MARKAPUR	THARULUPADU	303221440401	11KV THUMMALA CHERUVU FEEDER	Mixed	1.264	1.382	1.264	-9.298
2427	Vijayawada	ONGOLE	MARKAPURAM	MARKAPUR	THARULUPADU	303221440402	11KV BUDDA PALLI FEEDER	Mixed	1.289	1.025	1.289	20.511
2428	Vijayawada	ONGOLE	MARKAPURAM	MARKAPUR	THARULUPADU	303221440403	11KV OBAYA PALLI FEEDER	Mixed	1.790	1.528	1.790	14.679
2429	Vijayawada	ONGOLE	MARKAPURAM	MARKAPUR	THARULUPADU	303221440404	11KV MANGALA KUNTA FEEDER	Mixed	0.413	0.373	0.413	9.787
2430	Vijayawada	ONGOLE	MARKAPURAM	MARKAPUR	THARULUPADU	303221440501	11KV POTHALAPADU	Mixed	0.294	0.242	0.294	17.587
2431	Vijayawada	ONGOLE	MARKAPURAM	MARKAPUR	THARULUPADU	303221440502	11KV KANDALAPALLI	Mixed	1.343	1.160	1.343	13.612
2432	Vijayawada	ONGOLE	MARKAPURAM	MARKAPUR	THARULUPADU	303221440503	11KV GANUGAPENTA	Mixed	1.381	1.197	1.381	13.324
2433	Vijayawada	ONGOLE	MARKAPURAM	MARKAPUR	P.DORNAL	303221540101	11KV BOMMALAPURAM	Mixed	1.614	1.523	1.614	5.653
2434	Vijayawada	ONGOLE	MARKAPURAM	MARKAPUR	P.DORNAL	303221540102	11KV CHINNADORNALA	Rural	0.487	0.456	0.487	6.391
2435	Vijayawada	ONGOLE	MARKAPURAM	MARKAPUR	P.DORNAL	303221540103	11KV DORNALA TOWN	Mixed	7.918	7.432	7.918	6.140
2436	Vijayawada	ONGOLE	MARKAPURAM	MARKAPUR	P.DORNAL	303221540104	11KV KOTHURU	Mixed	1.462	1.345	1.462	8.003
2437	Vijayawada	ONGOLE	MARKAPURAM	MARKAPUR	P.DORNAL	303221540105	11KV TIMMAPURAM	Mixed	1.177	1.007	1.177	14.505
2438	Vijayawada	ONGOLE	MARKAPURAM	MARKAPUR	P.DORNAL	303221540201	11KV CHILAKACHERLA	Mixed	1.647	1.507	1.647	8.508
2439	Vijayawada	ONGOLE	MARKAPURAM	MARKAPUR	P.DORNAL	303221540202	11KV NALAGUNTLA	Mixed	0.557	0.615	0.557	-10.353
2440	Vijayawada	ONGOLE	MARKAPURAM	MARKAPUR	P.DORNAL	303221540203	11KV Y CHERLOPALLI	Mixed	0.505	0.460	0.505	8.782
2441	Vijayawada	ONGOLE	MARKAPURAM	MARKAPUR	P.DORNAL	303221540204	11KV KOTHURU	Mixed	2.169	1.854	2.169	14.492
2442	Vijayawada	ONGOLE	MARKAPURAM	MARKAPUR	P.DORNAL	303221540301	11KV CHINTALA	Agriculture	2.059	1.816	2.059	11.804
2443	Vijayawada	ONGOLE	MARKAPURAM	MARKAPUR	P.DORNAL	303221540302	11KV BOMMALAPURAM	Mixed	2.353	2.137	2.353	9.175
2444	Vijayawada	ONGOLE	MARKAPURAM	MARKAPUR	P.DORNAL	303221540303	11KV CHINNA GUDIPADU	Agriculture	0.978	0.893	0.978	8.652
2445	Vijayawada	ONGOLE	MARKAPURAM	MARKAPUR	P.DORNAL	303221540401	11KV R C KOTA FEEDER	Mixed	1.771	1.666	1.771	5.939
2446	Vijayawada	ONGOLE	MARKAPURAM	MARKAPUR	P.DORNAL	303221540402	11KV CHINTHALA AGRAHARAM	Mixed	2.764	2.509	2.764	9.205
2447	Vijayawada	ONGOLE	MARKAPURAM	MARKAPUR	P.DORNAL	303221540403	11KV CHINNA DORNALA	Mixed	0.934	1.053	0.934	-12.697
2448	Vijayawada	ONGOLE	MARKAPURAM	MARKAPUR	P.DORNAL	303221540501	11KV CHITALA FEEDER	Mixed	0.436	0.362	0.436	16.913

SI No.	Zone	Received at Circle (In MU)	Received at Division (In MU)	Received at Sub-division (In MU)	Name of the Station	Feeder Code/ID	Feeder Name	Type of Feeder (Urban/Mixed/ Industrial/Agri cultural/Rural)	Received at Feeder (Final in MU)	Feeder Consumption (In MU)	Final Net Export at Feeder Level (In MU)	T&D losses
2449	Vijayawada	ONGOLE	MARKAPURAM	MARKAPUR	P.DORNAL	303221540502	11KV BODE NAIK THANDA FEEDER	Mixed	1.243	1.125	1.243	9.512
2450	Vijayawada	ONGOLE	MARKAPURAM	MARKAPUR	P.DORNAL	303221540601	11KV PEDDAMANTHANALA	Mixed	0.050	0.037	0.050	26.328
2451	Vijayawada	ONGOLE	MARKAPURAM	MARKAPUR	P.DORNAL	303221540602	11KV NALLAGUNTALA	Mixed	0.245	0.165	0.245	32.748
2452	Vijayawada	ONGOLE	MARKAPURAM	MARKAPUR	P.DORNAL	303221540603	11KV CHENCHUKUNTA	Mixed	0.022	0.016	0.022	25.569
2453	Vijayawada	ONGOLE	MARKAPURAM	Y.PALEM	PULLALA CHERUVU	303231140101	11KV KAVALAKUNTLA + TELLAGATLA	Mixed	0.831	0.888	0.831	-6.923
2454	Vijayawada	ONGOLE	MARKAPURAM	Y.PALEM	PULLALA CHERUVU	303231140102	11KV SATHAKODU	Mixed	0.563	0.395	0.563	29.963
2455	Vijayawada	ONGOLE	MARKAPURAM	Y.PALEM	PULLALA CHERUVU	303231140103	11KV RACHAKONDA+UMMADIVARAM	Mixed	0.381	0.575	0.381	-50.956
2456	Vijayawada	ONGOLE	MARKAPURAM	Y.PALEM	PULLALA CHERUVU	303231140104	11KV PULLALACHERUVUT TOWN	Urban	2.063	1.922	2.063	6.835
2457	Vijayawada	ONGOLE	MARKAPURAM	Y.PALEM	PULLALA CHERUVU	303231140201	11KV PIDIKITIVANIPALLI + CHENNAM	Mixed	2.726	2.162	2.726	20.671
2458	Vijayawada	ONGOLE	MARKAPURAM	Y.PALEM	PULLALA CHERUVU	303231140202	11KV KOTHAPALLI+CHAPALAMADUG	Mixed	8.126	6.852	8.126	15.680
2459	Vijayawada	ONGOLE	MARKAPURAM	Y.PALEM	PULLALA CHERUVU	303231140301	11KV MARRIVEMULA + MANEPALLI	Mixed	9.696	7.320	9.696	24.508
2460	Vijayawada	ONGOLE	MARKAPURAM	Y.PALEM	PULLALA CHERUVU	303231140302	11KV MUTUKULA + SETHAKODU	Mixed	0.958	0.956	0.958	0.169
2461	Vijayawada	ONGOLE	MARKAPURAM	Y.PALEM	PULLALA CHERUVU	303231140401	11KV KOMAROLE	Mixed	1.815	1.881	1.815	-3.687
2462	Vijayawada	ONGOLE	MARKAPURAM	Y.PALEM	PULLALA CHERUVU	303231140402	11KV MALLAPALEM	Mixed	3.883	3.021	3.883	22.203
2463	Vijayawada	ONGOLE	MARKAPURAM	Y.PALEM	PULLALA CHERUVU	303231140403	11KV PRCTHANDA	Mixed	1.967	1.770	1.967	10.017
2464	Vijayawada	ONGOLE	MARKAPURAM	Y.PALEM	PULLALA CHERUVU	303231140501	11KV R UMMADIVARAM + VENKATA	Mixed	1.830	0.598	1.830	67.318
2465	Vijayawada	ONGOLE	MARKAPURAM	Y.PALEM	PULLALA CHERUVU	303231140502	11KV R UMMADIVARAM AGL + RACH	Mixed	3.312	2.946	3.312	11.049
2466	Vijayawada	ONGOLE	MARKAPURAM	Y.PALEM	PULLALA CHERUVU	303231140601	11KV NAIDUPALEM	Mixed	1.070	0.959	1.070	10.385
2467	Vijayawada	ONGOLE	MARKAPURAM	Y.PALEM	PULLALA CHERUVU	303231140602	11KV TOWN+RURAL	Mixed	2.566	2.118	2.566	17.451
2468	Vijayawada	ONGOLE	MARKAPURAM	Y.PALEM	PULLALA CHERUVU	303231140701	11KV MARRIVEMULA	Rural	2.214	1.639	2.214	25.979
2469	Vijayawada	ONGOLE	MARKAPURAM	Y.PALEM	PULLALA CHERUVU	303231140702	11KV AKKAPALEM + GAJULAPALEM	Mixed	3.068	2.395	3.068	21.933
2470	Vijayawada	ONGOLE	MARKAPURAM	Y.PALEM	PULLALA CHERUVU	303231140801	11KV AYYAGARIPALLI	Mixed	2.688	1.966	2.688	26.879
2471	Vijayawada	ONGOLE	MARKAPURAM	Y.PALEM	PULLALA CHERUVU	303231140802	11KV I T VARAM	Mixed	3.460	2.738	3.460	20.863
2472	Vijayawada	ONGOLE	MARKAPURAM	Y.PALEM	PULLALA CHERUVU	303231140803	11KV MANEPALLI	Mixed	2.466	2.013	2.466	18.393
2473	Vijayawada	ONGOLE	MARKAPURAM	Y.PALEM	THRIPURANTHAKAN	303231240101	11 KV KANKANALAPALLI + RAJUPALE	Mixed	6.190	3.648	6.190	41.069
2474	Vijayawada	ONGOLE	MARKAPURAM	Y.PALEM	THRIPURANTHAKAN	303231240102	11 KV T CHERLOPALLI	Mixed	1.831	1.299	1.831	29.051
2475	Vijayawada	ONGOLE	MARKAPURAM	Y.PALEM	THRIPURANTHAKAN	303231240103	11KV MITTAPALEM	Mixed	2.969	1.837	2.969	38.122
2476	Vijayawada	ONGOLE	MARKAPURAM	Y.PALEM	THRIPURANTHAKAN	303231240104	11KV TRIPURANTHAKAM TOWN	Mixed	6.838	5.887	6.838	13.918
2477	Vijayawada	ONGOLE	MARKAPURAM	Y.PALEM	THRIPURANTHAKAN	303231240201	11KV KESINENIPALLI	Mixed	0.582	0.311	0.582	46.543
2478	Vijayawada	ONGOLE	MARKAPURAM	Y.PALEM	THRIPURANTHAKAN	303231240202	11KV GURIJEPALLI	Mixed	0.000	0.000	0.000	#DIV/0!
2479	Vijayawada	ONGOLE	MARKAPURAM	Y.PALEM	THRIPURANTHAKAN	303231240203	11 KV RWS	Rural	0.062	0.363	0.062	-480.295
2480	Vijayawada	ONGOLE	MARKAPURAM	Y.PALEM	THRIPURANTHAKAN	303231240204	11 KV NADIGADDA	Mixed	1.331	2.911	1.331	-118.712
2481	Vijayawada	ONGOLE	MARKAPURAM	Y.PALEM	THRIPURANTHAKAN	303231240205	11KV TANGIRALAPALLI + OBULAKKAR	Mixed	1.043	0.164	1.043	84.263
2482	Vijayawada	ONGOLE	MARKAPURAM	Y.PALEM	THRIPURANTHAKAN	303231240301	11KV DUPADU TOWN + GOLLAPALLI	Mixed	4.818	3.301	4.818	31.478

SI No.	Zone	Received at Circle (In MU)	Received at Division (In MU)	Received at Sub-division (In MU)	Name of the Station	Feeder Code/ID	Feeder Name	Type of Feeder (Urban/Mixed/ Industrial/Agri cultural/Rural)	Received at Feeder (Final in MU)	Feeder Consumption (In MU)	Final Net Export at Feeder Level (In MU)	T&D losses
2483	Vijayawada	ONGOLE	MARKAPURAM	Y.PALEM	THRIPURANTHAKAN	303231240302	11KV HASANAPURAM	Mixed	1.232	1.126	1.232	8.599
2484	Vijayawada	ONGOLE	MARKAPURAM	Y.PALEM	THRIPURANTHAKAN	303231240303	11KV VELLAMPALLI	Mixed	0.854	0.745	0.854	12.755
2485	Vijayawada	ONGOLE	MARKAPURAM	Y.PALEM	THRIPURANTHAKAN	303231240401	11KV GANAPAVARAM + SANGAMTH	Mixed	4.208	3.550	4.208	15.647
2486	Vijayawada	ONGOLE	MARKAPURAM	Y.PALEM	THRIPURANTHAKAN	303231240402	11KV ENDURIVARIPALEM	Mixed	2.945	2.429	2.945	17.509
2487	Vijayawada	ONGOLE	MARKAPURAM	Y.PALEM	THRIPURANTHAKAN	303231240501	11KV MEDAPI TOWN + ANNASAMUD	Mixed	5.492	4.636	5.492	15.586
2488	Vijayawada	ONGOLE	MARKAPURAM	Y.PALEM	THRIPURANTHAKAN	303231240502	11KV G UMMADIVARAM	Mixed	2.316	1.917	2.316	17.247
2489	Vijayawada	ONGOLE	MARKAPURAM	Y.PALEM	THRIPURANTHAKAN	303231240503	11KV VENGAYAPALEM	Mixed	3.077	2.513	3.077	18.327
2490	Vijayawada	ONGOLE	MARKAPURAM	Y.PALEM	THRIPURANTHAKAN	303231240701	11KV LELLAPALLI + VISWANADHAPU	Mixed	3.558	3.185	3.558	10.480
2491	Vijayawada	ONGOLE	MARKAPURAM	Y.PALEM	THRIPURANTHAKAN	303231240702	11KV DUVALI	Mixed	0.511	0.506	0.511	1.007
2492	Vijayawada	ONGOLE	MARKAPURAM	Y.PALEM	THRIPURANTHAKAN	303231240801	11KV SOMEPALLI	Mixed	3.178	2.551	3.178	19.738
2493	Vijayawada	ONGOLE	MARKAPURAM	Y.PALEM	THRIPURANTHAKAN	303231240802	11KV GANDHI NAGAR	Mixed	3.715	3.086	3.715	16.934
2494	Vijayawada	ONGOLE	MARKAPURAM	Y.PALEM	THRIPURANTHAKAN	303231240901	11KV NADIGADDA RURAL	Agriculture	1.338	1.068	1.338	20.169
2495	Vijayawada	ONGOLE	MARKAPURAM	Y.PALEM	THRIPURANTHAKAN	303231240902	11KV DUVALERU	Agriculture	1.374	1.034	1.374	24.786
2496	Vijayawada	ONGOLE	MARKAPURAM	Y.PALEM	THRIPURANTHAKAN	303231240903	11KV RWS	Rural	0.409	0.110	0.409	72.954
2497	Vijayawada	ONGOLE	MARKAPURAM	Y.PALEM	THRIPURANTHAKAN	303231241001	11KV VISWANADHAPURAM TOWN	Mixed	0.958	6.152	0.958	-542.194
2498	Vijayawada	ONGOLE	MARKAPURAM	Y.PALEM	THRIPURANTHAKAN	303231241002	11KV VELLAMPALLI	Agriculture	6.718	0.606	6.718	90.987
2499	Vijayawada	ONGOLE	MARKAPURAM	Y.PALEM	THRIPURANTHAKAN	303231241003	11KV VISWANADHAPURAM RURAL	Agriculture	0.374	0.307	0.374	17.901
2500	Vijayawada	ONGOLE	MARKAPURAM	Y.PALEM	Y.PALEM	303231340101	11KV BOYALAPALLI	Mixed	3.440	2.832	3.440	17.685
2501	Vijayawada	ONGOLE	MARKAPURAM	Y.PALEM	Y.PALEM	303231340102	11KV KOMAROLU + CHAPALAMADU	Mixed	0.945	0.901	0.945	4.591
2502	Vijayawada	ONGOLE	MARKAPURAM	Y.PALEM	Y.PALEM	303231340103	11KV PANDIVANIPALLI	Mixed	1.354	1.147	1.354	15.286
2503	Vijayawada	ONGOLE	MARKAPURAM	Y.PALEM	Y.PALEM	303231340104	11KV Y PALEM TOWN	Mixed	9.407	9.070	9.407	3.581
2504	Vijayawada	ONGOLE	MARKAPURAM	Y.PALEM	Y.PALEM	303231340401	11KV AYYAMBOTLAPALLI R + GANGA	Mixed	3.877	3.426	3.877	11.635
2505	Vijayawada	ONGOLE	MARKAPURAM	Y.PALEM	Y.PALEM	303231340402	11KV AYYAMBOTLAPALLI T + RAMAS	Mixed	2.311	1.803	2.311	21.998
2506	Vijayawada	ONGOLE	MARKAPURAM	Y.PALEM	Y.PALEM	303231340501	11KV P KOLUKULA	Mixed	0.003	0.003	0.003	-4.844
2507	Vijayawada	ONGOLE	MARKAPURAM	Y.PALEM	Y.PALEM	303231340502	11KV SAIBABANAGAR + GANJIVARIP	Mixed	2.075	1.826	2.075	12.027
2508	Vijayawada	ONGOLE	MARKAPURAM	Y.PALEM	Y.PALEM	303231340503	11KV CH KOLUKULA	Mixed	4.576	4.148	4.576	9.362
2509	Vijayawada	ONGOLE	MARKAPURAM	Y.PALEM	Y.PALEM	303231340601	11KV GANGABODU	Agriculture	1.863	1.870	1.863	-0.377
2510	Vijayawada	ONGOLE	MARKAPURAM	Y.PALEM	Y.PALEM	303231340602	11KV A G PADU TOWN	Urban	0.012	0.013	0.012	-17.070
2511	Vijayawada	ONGOLE	MARKAPURAM	Y.PALEM	Y.PALEM	303231340603	11KV VADDULAVAGU+GANGUPALLY	Agriculture	1.184	1.438	1.184	-21.449
2512	Vijayawada	ONGOLE	MARKAPURAM	Y.PALEM	Y.PALEM	303231340604	11KV GANGUPALLI	Mixed	0.869	0.781	0.869	10.056
2513	Vijayawada	ONGOLE	MARKAPURAM	Y.PALEM	Y.PALEM	303231340701	11KV BOYALAPALLI RURAL+NARASA	Agriculture	2.994	2.764	2.994	7.707
2514	Vijayawada	ONGOLE	MARKAPURAM	Y.PALEM	Y.PALEM	303231340702	11KV BOYALAPALLI + SARVAYAPALEM	Mixed	1.203	1.073	1.203	10.833
2515	Vijayawada	ONGOLE	MARKAPURAM	Y.PALEM	Y.PALEM	303231340801	11KV VEERABADRAPURAM R + GADD	Mixed	0.521	0.507	0.521	2.611
2516	Vijayawada	ONGOLE	MARKAPURAM	Y.PALEM	Y.PALEM	303231340802	11KV VEERABADRAPURAM T + MOG	Mixed	1.347	1.216	1.347	9.755

SI No.	Zone	Received at Circle (In MU)	Received at Division (In MU)	Received at Sub-division (In MU)	Name of the Station	Feeder Code/ID	Feeder Name	Type of Feeder (Urban/Mixed/ Industrial/Agri cultural/Rural)	Received at Feeder (Final in MU)	Feeder Consumption (In MU)	Final Net Export at Feeder Level (In MU)	T&D losses
2517	Vijayawada	ONGOLE	MARKAPURAM	Y.PALEM	Y.PALEM	303231340901	11KV ANKAMMAGUDEM (VCB-I)	Mixed	0.380	0.329	0.380	13.262
2518	Vijayawada	ONGOLE	MARKAPURAM	Y.PALEM	Y.PALEM	303231340902	11KV V T PALEM	Mixed	0.368	0.330	0.368	10.241
2519	Vijayawada	ONGOLE	MARKAPURAM	Y.PALEM	Y.PALEM	303231340903	11KV SANGAM THANDA	Mixed	1.327	1.143	1.327	13.807
2520	Vijayawada	ONGOLE	MARKAPURAM	Y.PALEM	Y.PALEM	303231341001	11KV CHENNUPALLI	Mixed	1.429	1.103	1.429	22.810
2521	Vijayawada	ONGOLE	MARKAPURAM	Y.PALEM	Y.PALEM	303231341002	11KV GANJIVARIPALLI RURAL	Agriculture	0.414	0.405	0.414	2.167
2522	Vijayawada	ONGOLE	MARKAPURAM	Y.PALEM	Y.PALEM	303231341003	11KV GANJIVARIPALLI-TOWN	Mixed	0.332	0.090	0.332	72.923
2523	Vijayawada	ONGOLE	MARKAPURAM	Y.PALEM	Y.PALEM	303231341101	11KV Y PALEM TOWN 2	Urban	2.528	3.307	2.528	-30.825
2524	Vijayawada	ONGOLE	MARKAPURAM	Y.PALEM	Y.PALEM	303231341102	11KV PANDIVANIPALLI RURAL	Agriculture	0.871	0.605	0.871	30.516
2525	Vijayawada	ONGOLE	MARKAPURAM	Y.PALEM	Y.PALEM	303231341103	11KV MURARIPALLI	Mixed	1.569	0.960	1.569	38.823
2526	Vijayawada	ONGOLE	MARKAPURAM	Y.PALEM	Y.PALEM	303231341104	11KV METTABODU THANDA	Mixed	0.956	0.543	0.956	43.133
2527	Vijayawada	ONGOLE	MARKAPURAM	GIDDALUR	GIDDALUR	303241140101	11KV AKAVEEDU	Mixed	0.000	0.152	0.000	#DIV/0!
2528	Vijayawada	ONGOLE	MARKAPURAM	GIDDALUR	GIDDALUR	303241140102	11 KV NARAVA	Mixed	0.000	0.030	0.000	#DIV/0!
2529	Vijayawada	ONGOLE	MARKAPURAM	GIDDALUR	GIDDALUR	303241140103	11KV TOWN 1	Mixed	4.680	4.541	4.680	2.960
2530	Vijayawada	ONGOLE	MARKAPURAM	GIDDALUR	GIDDALUR	303241140104	11KV TOWN 2 FEEDER	Mixed	0.000	0.089	0.000	#DIV/0!
2531	Vijayawada	ONGOLE	MARKAPURAM	GIDDALUR	GIDDALUR	303241140105	11KV TOWN 3	Mixed	8.879	9.285	8.879	-4.577
2532	Vijayawada	ONGOLE	MARKAPURAM	GIDDALUR	GIDDALUR	303241140106	11KV TOWN 4	Urban	1.117	1.072	1.117	4.033
2533	Vijayawada	ONGOLE	MARKAPURAM	GIDDALUR	GIDDALUR	303241140201	11KV URBAN COLONY	Mixed	4.196	3.463	4.196	17.480
2534	Vijayawada	ONGOLE	MARKAPURAM	GIDDALUR	GIDDALUR	303241140202	11KV PR COLONY	Mixed	0.578	0.454	0.578	21.416
2535	Vijayawada	ONGOLE	MARKAPURAM	GIDDALUR	GIDDALUR	303241140203	11KV MODAM PALLI K BAYANA PALLI	Mixed	3.142	2.716	3.142	13.578
2536	Vijayawada	ONGOLE	MARKAPURAM	GIDDALUR	MUNDLAPADU	303241140301	11KV AMBAVARAM TOWN	Mixed	1.574	0.998	1.574	36.571
2537	Vijayawada	ONGOLE	MARKAPURAM	GIDDALUR	MUNDLAPADU	303241140302	11KV AMBAVARAM RURAL	Mixed	2.806	2.372	2.806	15.488
2538	Vijayawada	ONGOLE	MARKAPURAM	GIDDALUR	MUNDLAPADU	303241140303	11KV V R PALLI	Mixed	4.902	3.138	4.902	35.974
2539	Vijayawada	ONGOLE	MARKAPURAM	GIDDALUR	MUNDLAPADU	303241140304	11KV ELLUPALLI	Mixed	0.000	0.004	0.000	#DIV/0!
2540	Vijayawada	ONGOLE	MARKAPURAM	GIDDALUR	GIDDALUR	303241140401	11KV PODALAKUNTA PALLI	Urban	2.964	2.300	2.964	22.378
2541	Vijayawada	ONGOLE	MARKAPURAM	GIDDALUR	GIDDALUR	303241140402	11KV THAMBALLAPALLI FEEDER	Urban	0.520	0.287	0.520	44.776
2542	Vijayawada	ONGOLE	MARKAPURAM	GIDDALUR	GIDDALUR	303241140403	11KV TRIPURAPURAM FEEDER	Urban	1.711	1.438	1.711	15.923
2543	Vijayawada	ONGOLE	MARKAPURAM	GIDDALUR	GIDDALUR	303241140501	11KV KOTHAPALLI	Urban	0.613	0.598	0.613	2.432
2544	Vijayawada	ONGOLE	MARKAPURAM	GIDDALUR	GIDDALUR	303241140502	11KV LIC OFFICE FEEDER	Urban	4.218	4.105	4.218	2.670
2545	Vijayawada	ONGOLE	MARKAPURAM	GIDDALUR	GIDDALUR	303241140503	11KV NALLABANDA BAZAAR FEEDER	Urban	4.181	4.138	4.181	1.036
2546	Vijayawada	ONGOLE	MARKAPURAM	GIDDALUR	GIDDALUR	303241140504	11KV TIMMAPURAM RURAL FEEDER	Urban	1.014	0.927	1.014	8.534
2547	Vijayawada	ONGOLE	MARKAPURAM	GIDDALUR	KOMAROLU	303241240101	11KV CHINTALAPALLI	Mixed	3.140	2.657	3.140	15.393
2548	Vijayawada	ONGOLE	MARKAPURAM	GIDDALUR	KOMAROLU	303241240102	11KV KOMAROLE TOWN	Mixed	5.348	4.622	5.348	13.566
2549	Vijayawada	ONGOLE	MARKAPURAM	GIDDALUR	KOMAROLU	303241240103	11KV SURAVARIPALLI KOMAROLU R	Mixed	3.319	3.018	3.319	9.070
2550	Vijayawada	ONGOLE	MARKAPURAM	GIDDALUR	KOMAROLU	303241240201	11KV NALLAGATLA	Mixed	0.968	0.876	0.968	9.518

SI No.	Zone	Received at Circle (In MU)	Received at Division (In MU)	Received at Sub-division (In MU)	Name of the Station	Feeder Code/ID	Feeder Name	Type of Feeder (Urban/Mixed/ Industrial/Agri cultural/Rural)	Received at Feeder (Final in MU)	Feeder Consumption (In MU)	Final Net Export at Feeder Level (In MU)	T&D losses
2551	Vijayawada	ONGOLE	MARKAPURAM	GIDDALUR	KOMAROLU	303241240202	11KV THATICHERLA RURAL	Mixed	0.697	0.660	0.697	5.282
2552	Vijayawada	ONGOLE	MARKAPURAM	GIDDALUR	KOMAROLU	303241240203	11KV thaticherla town	Mixed	0.639	0.634	0.639	0.773
2553	Vijayawada	ONGOLE	MARKAPURAM	GIDDALUR	KOMAROLU	303241240204	11KV NAGIREDDYPALLI	Mixed	1.621	1.361	1.621	16.061
2554	Vijayawada	ONGOLE	MARKAPURAM	GIDDALUR	KOMAROLU	303241240301	11KV REDDYCHERLA TOWN	Mixed	0.395	0.255	0.395	35.388
2555	Vijayawada	ONGOLE	MARKAPURAM	GIDDALUR	KOMAROLU	303241240302	11KV MALLAREDDYPALLI	Mixed	1.552	1.344	1.552	13.396
2556	Vijayawada	ONGOLE	MARKAPURAM	GIDDALUR	KOMAROLU	303241240303	11KV MULAPALLI	Mixed	0.439	0.712	0.439	-62.244
2557	Vijayawada	ONGOLE	MARKAPURAM	GIDDALUR	KOMAROLU	303241240304	11KV Allinagaram	Mixed	0.883	0.740	0.883	16.189
2558	Vijayawada	ONGOLE	MARKAPURAM	GIDDALUR	KOMAROLU	303241240401	11KV DWARAKACHERLA	Mixed	0.601	0.481	0.601	19.903
2559	Vijayawada	ONGOLE	MARKAPURAM	GIDDALUR	KOMAROLU	303241240402	11KV MUKTAPURAM RAJUPALEM TO	Mixed	2.229	2.135	2.229	4.255
2560	Vijayawada	ONGOLE	MARKAPURAM	GIDDALUR	KOMAROLU	303241240501	11KV ALLINAGARAM FEEDER	Urban	1.706	1.511	1.706	11.400
2561	Vijayawada	ONGOLE	MARKAPURAM	GIDDALUR	KOMAROLU	303241240502	11KV VOTTIVEPAMANIPALLI FEEDER	Urban	0.529	0.468	0.529	11.542
2562	Vijayawada	ONGOLE	MARKAPURAM	GIDDALUR	KOMAROLU	303241240503	11KV YERRAGUNTLA FEEDER	Urban	0.818	0.706	0.818	13.777
2563	Vijayawada	ONGOLE	MARKAPURAM	GIDDALUR	KOMAROLU	303241240601	11KV KATHULAVANIPALLI FEEDER	Urban	0.153	0.053	0.153	65.257
2564	Vijayawada	ONGOLE	MARKAPURAM	GIDDALUR	KOMAROLU	303241240602	11KV BONTHAPALLI FEEDER	Urban	0.860	0.881	0.860	-2.525
2565	Vijayawada	ONGOLE	MARKAPURAM	GIDDALUR	RACHERLA	303241340101	11KV ANUMALAVEEDU	Mixed	2.199	2.133	2.199	2.988
2566	Vijayawada	ONGOLE	MARKAPURAM	GIDDALUR	RACHERLA	303241340102	11KV J P CHERUVU+ANUMULAPALLI	Mixed	0.743	0.757	0.743	-1.868
2567	Vijayawada	ONGOLE	MARKAPURAM	GIDDALUR	RACHERLA	303241340103	11KV RACHARLA TOWN	Mixed	2.115	2.023	2.115	4.354
2568	Vijayawada	ONGOLE	MARKAPURAM	GIDDALUR	RACHERLA	303241340104	11KV ANUMALAPALLE RURAL	Mixed	0.656	0.789	0.656	-20.210
2569	Vijayawada	ONGOLE	MARKAPURAM	GIDDALUR	RACHERLA	303241340201	11KV AKAVEEDUTOWN+AKAVEEDU F	Mixed	2.146	2.120	2.146	1.202
2570	Vijayawada	ONGOLE	MARKAPURAM	GIDDALUR	RACHERLA	303241340202	11KV CHOLAVEEDU	Mixed	1.926	1.846	1.926	4.138
2571	Vijayawada	ONGOLE	MARKAPURAM	GIDDALUR	RACHERLA	303241340203	11KV ARAVEETI KOTA	Mixed	1.397	1.099	1.397	21.355
2572	Vijayawada	ONGOLE	MARKAPURAM	GIDDALUR	RACHERLA	303241340301	11KV ANUMALAVEEDU	Mixed	0.833	0.960	0.833	-15.300
2573	Vijayawada	ONGOLE	MARKAPURAM	GIDDALUR	RACHERLA	303241340302	11KV VODDULAVAGUPALLI FEEDER	Mixed	1.188	1.082	1.188	8.947
2574	Vijayawada	ONGOLE	MARKAPURAM	GIDDALUR	RACHERLA	303241340303	11KV RAMAPURAM FEEDER	Mixed	1.099	1.148	1.099	-4.467
2575	Vijayawada	ONGOLE	MARKAPURAM	GIDDALUR	RACHERLA	303241340401	11KV J P CHERUVU	Mixed	1.873	2.243	1.873	-19.716
2576	Vijayawada	ONGOLE	MARKAPURAM	GIDDALUR	RACHERLA	303241340402	11KV Chinagani Palli Chollaveedu	Mixed	2.450	2.788	2.450	-13.789
2577	Vijayawada	ONGOLE	MARKAPURAM	GIDDALUR	RACHERLA	303241340501	11KV YADAVALLI FEEDER	Mixed	1.007	0.855	1.007	15.105
2578	Vijayawada	ONGOLE	MARKAPURAM	GIDDALUR	RACHERLA	303241340502	11KV G KOTHAPALLI FEEDER	Mixed	1.023	0.892	1.023	12.879
2579	Vijayawada	ONGOLE	MARKAPURAM	GIDDALUR	RACHERLA	303241340503	11KV RANGA REDDYPALLI FEEDER	Mixed	0.948	0.732	0.948	22.836
2580	Vijayawada	ONGOLE	MARKAPURAM	GIDDALUR	MUNDLAPADU	303241440101	11KV BURUJUPALLI	Mixed	0.920	0.828	0.920	9.991
2581	Vijayawada	ONGOLE	MARKAPURAM	GIDDALUR	MUNDLAPADU	303241440102	11KV KOTHA KOTA FEEDER	Mixed	0.614	0.561	0.614	8.568
2582	Vijayawada	ONGOLE	MARKAPURAM	GIDDALUR	MUNDLAPADU	303241440103	11 KV MUNDLAPADU RURAL	Mixed	1.017	0.849	1.017	16.522
2583	Vijayawada	ONGOLE	MARKAPURAM	GIDDALUR	MUNDLAPADU	303241440104	11KV MUNDLAPADU TOWN	Mixed	2.202	1.807	2.202	17.912
2584	Vijayawada	ONGOLE	MARKAPURAM	GIDDALUR	MUNDLAPADU	303241440201	11KV KOMMUNOOR DODDAMPALLI	Mixed	1.953	2.184	1.953	-11.837

SI No.	Zone	Received at Circle (In MU)	Received at Division (In MU)	Received at Sub-division (In MU)	Name of the Station	Feeder Code/ID	Feeder Name	Type of Feeder (Urban/Mixed/ Industrial/Agri cultural/Rural)	Received at Feeder (Final in MU)	Feeder Consumption (In MU)	Final Net Export at Feeder Level (In MU)	T&D losses
2585	Vijayawada	ONGOLE	MARKAPURAM	GIDDALUR	MUNDLAPADU	303241440202	11KV PRASADSEEDS PVT LTD	Industrial	0.066	0.055	0.066	16.664
2586	Vijayawada	ONGOLE	MARKAPURAM	GIDDALUR	MUNDLAPADU	303241440203	11KV SRPETA RURAL GADIKOTA	Mixed	2.111	1.858	2.111	11.947
2587	Vijayawada	ONGOLE	MARKAPURAM	GIDDALUR	MUNDLAPADU	303241440301	11KV KANCHIPALLI FEEDER	Mixed	1.038	0.952	1.038	8.248
2588	Vijayawada	ONGOLE	MARKAPURAM	GIDDALUR	MUNDLAPADU	303241440302	11KV K S PALLI TOWN	Mixed	2.293	1.692	2.293	26.195
2589	Vijayawada	ONGOLE	MARKAPURAM	GIDDALUR	MUNDLAPADU	303241440303	11KV PAMULAPALLI	Mixed	0.970	0.914	0.970	5.818
2590	Vijayawada	ONGOLE	MARKAPURAM	GIDDALUR	MUNDLAPADU	303241440304	11KV DIGUVAMETTA FEEDER	Mixed	0.886	0.909	0.886	-2.598
2591	Vijayawada	ONGOLE	MARKAPURAM	GIDDALUR	MUNDLAPADU	303241440401	11KV AUDIMURTHYPALLI+UYYALAW	Mixed	3.130	2.694	3.130	13.928
2592	Vijayawada	ONGOLE	MARKAPURAM	GIDDALUR	MUNDLAPADU	303241440402	11KV UYYALAWADA TOWN+SUREPA	Mixed	1.128	0.980	1.128	13.156
2593	Vijayawada	ONGOLE	MARKAPURAM	GIDDALUR	MUNDLAPADU	303241440501	11KV VENKATAPURAM FEEDER	Mixed	1.108	1.042	1.108	5.936
2594	Vijayawada	ONGOLE	MARKAPURAM	GIDDALUR	MUNDLAPADU	303241440502	11KV KANCHIPALLI TOWN	Rural	0.606	0.719	0.606	-18.567
2595	Vijayawada	ONGOLE	MARKAPURAM	GIDDALUR	MUNDLAPADU	303241440503	11KV RAJUPETA	Mixed	8.496	6.114	8.496	28.038
2596	Vijayawada	ONGOLE	MARKAPURAM	GIDDALUR	MUNDLAPADU	303241440601	11KV BURUJU PALLI FEEDER	Urban	0.424	0.393	0.424	7.397
2597	Vijayawada	ONGOLE	MARKAPURAM	GIDDALUR	MUNDLAPADU	303241440602	11KV BURUJU PALLI THANDA FEEDER	Urban	0.251	0.158	0.251	37.002
2598	Vijayawada	ONGOLE	MARKAPURAM	GIDDALUR	MUNDLAPADU	303241440603	11KV KOTHAKOTA FEEDER	Urban	0.230	0.365	0.230	-58.629
2599	Vijayawada	ONGOLE	ONGOLE	ONGOLETOWN	D2 ONGOLE	303311140101	11KV KALAKSHETRAM	Urban	0.703	0.699	0.703	0.536
2600	Vijayawada	ONGOLE	ONGOLE	ONGOLETOWN	D4 ONGOLE	303311140102	11 KV TRUNK ROAD	Urban	3.702	3.590	3.702	3.018
2601	Vijayawada	ONGOLE	ONGOLE	ONGOLETOWN	D1 ONGOLE	303311140103	11KV MUNICIPAL	Urban	8.540	8.260	8.540	3.279
2602	Vijayawada	ONGOLE	ONGOLE	ONGOLETOWN	D2 ONGOLE	303311140104	11KV PRAKASAM BHAVAN	Urban	0.697	0.692	0.697	0.743
2603	Vijayawada	ONGOLE	ONGOLE	ONGOLETOWN	D1 ONGOLE	303311140105	11KV ENUGUCHETTU	Urban	6.104	5.988	6.104	1.901
2604	Vijayawada	ONGOLE	ONGOLE	ONGOLETOWN	D3 ONGOLE	303311140201	11KV 60 FEET ROAD	Urban	5.321	5.154	5.321	3.141
2605	Vijayawada	ONGOLE	ONGOLE	ONGOLETOWN	D3 ONGOLE	303311140202	11KV ADDANKI BUS STAND	Urban	4.309	4.243	4.309	1.545
2606	Vijayawada	ONGOLE	ONGOLE	ONGOLETOWN	D1 ONGOLE	303311140203	11KV LAWERPET	Urban	5.171	4.907	5.171	5.101
2607	Vijayawada	ONGOLE	ONGOLE	ONGOLETOWN	D1 ONGOLE	303311140204	11KV VIP ROAD	Urban	6.158	5.734	6.158	6.884
2608	Vijayawada	ONGOLE	ONGOLE	ONGOLETOWN	D1 ONGOLE	303311140205	11KV SRIGIRI	Urban	7.886	7.387	7.886	6.325
2609	Vijayawada	ONGOLE	ONGOLE	ONGOLETOWN	D1 ONGOLE	303311140206	11KV FILTERBED	Urban	1.414	1.342	1.414	5.052
2610	Vijayawada	ONGOLE	ONGOLE	ONGOLETOWN	D2 ONGOLE	303311240201	11KV BALAJI NAGAR	Urban	6.824	6.510	6.824	4.590
2611	Vijayawada	ONGOLE	ONGOLE	ONGOLETOWN	D2 ONGOLE	303311240202	11KV BHAGYA NAGAR	Urban	3.825	3.691	3.825	3.522
2612	Vijayawada	ONGOLE	ONGOLE	ONGOLETOWN	D2 ONGOLE	303311240203	11KV KMS	Urban	3.063	2.995	3.063	2.193
2613	Vijayawada	ONGOLE	ONGOLE	ONGOLETOWN	D2 ONGOLE	303311240204	11KV RAM NAGAR	Urban	3.377	3.318	3.377	1.763
2614	Vijayawada	ONGOLE	ONGOLE	ONGOLETOWN	D2 ONGOLE	303311240205	11KV SANTHAPETA	Urban	7.132	7.126	7.132	0.087
2615	Vijayawada	ONGOLE	ONGOLE	ONGOLETOWN	D2 ONGOLE	303311240301	11KV Ambedkar Nagar	Urban	4.181	4.289	4.181	-2.598
2616	Vijayawada	ONGOLE	ONGOLE	ONGOLETOWN	D2 ONGOLE	303311240302	11KV NAVODAYA	Urban	0.238	0.203	0.238	14.617
2617	Vijayawada	ONGOLE	ONGOLE	ONGOLETOWN	D2 ONGOLE	303311240303	11KV RIMS	Urban	3.604	3.560	3.604	1.231
2618	Vijayawada	ONGOLE	ONGOLE	ONGOLETOWN	D2 ONGOLE	303311240304	11KV Sangamitra	Urban	3.744	3.674	3.744	1.860

SI No.	Zone	Received at Circle (In MU)	Received at Division (In MU)	Received at Sub-division (In MU)	Name of the Station	Feeder Code/ID	Feeder Name	Type of Feeder (Urban/Mixed/ Industrial/Agri cultural/Rural)	Received at Feeder (Final in MU)	Feeder Consumption (In MU)	Final Net Export at Feeder Level (In MU)	T&D losses
2619	Vijayawada	ONGOLE	ONGOLE	ONGOLETOWN	D2 ONGOLE	303311240501	11KV Seetharamapuram	Urban	1.980	1.886	1.980	4.739
2620	Vijayawada	ONGOLE	ONGOLE	ONGOLETOWN	D2 ONGOLE	303311240502	11KV CRP FEEDER	Urban	5.860	5.603	5.860	4.380
2621	Vijayawada	ONGOLE	ONGOLE	ONGOLETOWN	D2 ONGOLE	303311240503	11KV LIC FEEDER	Urban	4.956	4.803	4.956	3.080
2622	Vijayawada	ONGOLE	ONGOLE	ONGOLETOWN	D4 ONGOLE	303311240504	11KV CLOUGHPET FEEDER	Urban	5.898	5.772	5.898	2.138
2623	Vijayawada	ONGOLE	ONGOLE	ONGOLERURAL II	ONGOLE RURALS	303311240601	11KV FCI FEEDER	Rural	5.568	5.070	5.568	8.946
2624	Vijayawada	ONGOLE	ONGOLE	ONGOLERURAL II	ONGOLE RURALS	303311240602	11KV N S AGRAHARAM FEEDER	Rural	0.381	0.365	0.381	4.199
2625	Vijayawada	ONGOLE	ONGOLE	ONGOLETOWN	D2 ONGOLE	303311240701	11KV HOUSING BOARD	Urban	3.289	3.235	3.289	1.646
2626	Vijayawada	ONGOLE	ONGOLE	ONGOLETOWN	D2 ONGOLE	303311240702	11KV MODEL TOWN	Urban	2.769	2.650	2.769	4.266
2627	Vijayawada	ONGOLE	ONGOLE	ONGOLETOWN	D2 ONGOLE	303311240703	11KV SS TANK-1	Urban	0.241	0.237	0.241	1.462
2628	Vijayawada	ONGOLE	ONGOLE	ONGOLETOWN	D2 ONGOLE	303311240704	11KV MAMIDIPALEM	Urban	2.396	2.190	2.396	8.593
2629	Vijayawada	ONGOLE	ONGOLE	ONGOLETOWN	D1 ONGOLE	303311240705	11KV GADDALAGUNTA	Urban	5.224	5.062	5.224	3.095
2630	Vijayawada	ONGOLE	ONGOLE	ONGOLETOWN	D3 ONGOLE	303311340101	11KV INDUSTRIAL	Industrial	9.014	8.670	9.014	3.818
2631	Vijayawada	ONGOLE	ONGOLE	ONGOLETOWN	D3 ONGOLE	303311340102	11 KV Prathibha College	Urban	1.885	1.836	1.885	2.632
2632	Vijayawada	ONGOLE	ONGOLE	ONGOLERURAL I	SNPADU	303311340103	11KV EENADU	Rural	4.135	4.149	4.135	-0.328
2633	Vijayawada	ONGOLE	ONGOLE	ONGOLERURAL I	SNPADU	303311340104	11KV PERNAMITTA TOWN	Rural	3.767	3.452	3.767	8.354
2634	Vijayawada	ONGOLE	ONGOLE	ONGOLETOWN	D3 ONGOLE	303311340201	11KV KURNOOL ROAD	Urban	5.143	5.014	5.143	2.517
2635	Vijayawada	ONGOLE	ONGOLE	ONGOLETOWN	D3 ONGOLE	303311340202	11KV LAMBADIDONKA	Urban	1.546	1.500	1.546	2.968
2636	Vijayawada	ONGOLE	ONGOLE	ONGOLETOWN	D1 ONGOLE	303311340203	11KV NIRMAL NAGAR	Urban	3.927	3.708	3.927	5.570
2637	Vijayawada	ONGOLE	ONGOLE	ONGOLETOWN	D1 ONGOLE	303311340204	11KV BRUNDAVAN NAGAR	Urban	6.045	5.689	6.045	5.897
2638	Vijayawada	ONGOLE	ONGOLE	ONGOLETOWN	D3 ONGOLE	303311340205	11KV RTC	Urban	2.088	2.018	2.088	3.388
2639	Vijayawada	ONGOLE	ONGOLE	ONGOLETOWN	D3 ONGOLE	303311340206	11KV SATYANARAYANA PURAM	Urban	7.693	7.468	7.693	2.924
2640	Vijayawada	ONGOLE	ONGOLE	ONGOLETOWN	D3 ONGOLE	303311340207	11KV SUNDARAIHMBHAVAN ROAD	Urban	3.550	3.477	3.550	2.053
2641	Vijayawada	ONGOLE	ONGOLE	ONGOLETOWN	D3 ONGOLE	303311340208	11KV WOOD COMPLEX	Urban	6.588	6.358	6.588	3.484
2642	Vijayawada	ONGOLE	ONGOLE	ONGOLETOWN	D3 ONGOLE	303311340301	11 KV SONIAGANDHI NAGAR	Urban	3.375	3.237	3.375	4.097
2643	Vijayawada	ONGOLE	ONGOLE	ONGOLETOWN	D3 ONGOLE	303311340302	11KV POLICE QUARTERS	Urban	0.609	0.583	0.609	4.136
2644	Vijayawada	ONGOLE	ONGOLE	ONGOLETOWN	D3 ONGOLE	303311340303	11KV SRINAGAR	Urban	9.543	9.121	9.543	4.424
2645	Vijayawada	ONGOLE	ONGOLE	ONGOLETOWN	D3 ONGOLE	303311340304	11KV SUJATHA NAGAR	Urban	4.763	4.595	4.763	3.517
2646	Vijayawada	ONGOLE	ONGOLE	ONGOLETOWN	D3 ONGOLE	303311340401	11KV ZP colony	Urban	6.872	6.583	6.872	4.207
2647	Vijayawada	ONGOLE	ONGOLE	ONGOLETOWN	D3 ONGOLE	303311340402	11KV SIVAJINAGAR	Urban	4.821	4.692	4.821	2.671
2648	Vijayawada	ONGOLE	ONGOLE	ONGOLETOWN	D3 ONGOLE	303311340403	11KV SOUTH BYPASS	Urban	3.190	3.070	3.190	3.743
2649	Vijayawada	ONGOLE	ONGOLE	ONGOLETOWN	D1 ONGOLE	303311340404	11KV RAJIVNAGAR	Urban	6.928	6.683	6.928	3.529
2650	Vijayawada	ONGOLE	ONGOLE	ONGOLETOWN	D3 ONGOLE	303311340501	11KV DWARAKA NAGAR	Urban	3.586	3.412	3.586	4.852
2651	Vijayawada	ONGOLE	ONGOLE	ONGOLETOWN	D3 ONGOLE	303311340502	11KV MILK DAIRY DEDICATED	Industrial	0.358	0.349	0.358	2.537
2652	Vijayawada	ONGOLE	ONGOLE	ONGOLETOWN	D3 ONGOLE	303311340503	11KV PEERLAMANYAM	Urban	6.650	6.327	6.650	4.861

SI No.	Zone	Received at Circle (In MU)	Received at Division (In MU)	Received at Sub-division (In MU)	Name of the Station	Feeder Code/ID	Feeder Name	Type of Feeder (Urban/Mixed/ Industrial/Agri cultural/Rural)	Received at Feeder (Final in MU)	Feeder Consumption (In MU)	Final Net Export at Feeder Level (In MU)	T&D losses
2653	Vijayawada	ONGOLE	ONGOLE	ONGOLETOWN	D3 ONGOLE	303311340504	11KV SAMATHA NAGAR	Urban	3.599	3.437	3.599	4.490
2654	Vijayawada	ONGOLE	ONGOLE	ONGOLETOWN	D4 ONGOLE	303311440101	11KV BAPUJI MARKET COMPLEX	Urban	6.897	6.713	6.897	2.671
2655	Vijayawada	ONGOLE	ONGOLE	ONGOLETOWN	D4 ONGOLE	303311440102	11KV GOPAL NAGAR	Urban	6.297	6.148	6.297	2.362
2656	Vijayawada	ONGOLE	ONGOLE	ONGOLETOWN	D4 ONGOLE	303311440103	11KV ISLAMPET	Urban	6.807	6.589	6.807	3.212
2657	Vijayawada	ONGOLE	ONGOLE	ONGOLETOWN	D4 ONGOLE	303311440104	11KV KP BUS STAND	Urban	5.587	5.451	5.587	2.427
2658	Vijayawada	ONGOLE	ONGOLE	ONGOLETOWN	D4 ONGOLE	303311440105	11KV KAMMAPALEM	Urban	0.367	0.356	0.367	3.050
2659	Vijayawada	ONGOLE	ONGOLE	ONGOLETOWN	D4 ONGOLE	303311440106	11KV STORE BAZAR	Urban	2.187	2.104	2.187	3.799
2660	Vijayawada	ONGOLE	ONGOLE	ONGOLETOWN	D4 ONGOLE	303311440107	11KV AMC FEEDER	Urban	5.764	5.570	5.764	3.365
2661	Vijayawada	ONGOLE	ONGOLE	ONGOLETOWN	D4 ONGOLE	303311440201	11KV NTR STATUE	Urban	2.184	2.098	2.184	3.964
2662	Vijayawada	ONGOLE	ONGOLE	ONGOLETOWN	D4 ONGOLE	303311440202	11KV INDURTHI NAGAR	Urban	5.117	4.981	5.117	2.645
2663	Vijayawada	ONGOLE	ONGOLE	ONGOLERURAL II	ONGOLE RURALS	303311440203	11KV KOPPOLU	Urban	0.140	0.127	0.140	9.444
2664	Vijayawada	ONGOLE	ONGOLE	ONGOLETOWN	D4 ONGOLE	303311440204	11KV KESAVARAJU KUNTA	Urban	3.642	3.542	3.642	2.746
2665	Vijayawada	ONGOLE	ONGOLE	ONGOLETOWN	D4 ONGOLE	303311440205	11KV RANGUTHOTA	Urban	3.232	3.037	3.232	6.025
2666	Vijayawada	ONGOLE	ONGOLE	ONGOLERURAL I	SNPADU	303321140101	11KV INDUSTRIAL	Industrial	9.840	9.766	9.840	0.748
2667	Vijayawada	ONGOLE	ONGOLE	ONGOLERURAL I	SNPADU	303321140102	11KV P GUDIPADU	Mixed	3.347	3.026	3.347	9.599
2668	Vijayawada	ONGOLE	ONGOLE	ONGOLERURAL I	SNPADU	303321140103	11KV S N PADU TOWN	Mixed	6.019	5.694	6.019	5.399
2669	Vijayawada	ONGOLE	ONGOLE	ONGOLERURAL I	SNPADU	303321140201	11 KV ENDLURU TOWN	Mixed	0.903	0.815	0.903	9.777
2670	Vijayawada	ONGOLE	ONGOLE	ONGOLERURAL I	SNPADU	303321140202	11KV AMBEDKAR NAGAR	Rural	0.726	1.084	0.726	-49.329
2671	Vijayawada	ONGOLE	ONGOLE	ONGOLERURAL I	SNPADU	303321140203	11 KV ENDLURU INDL	Rural	2.239	2.062	2.239	7.908
2672	Vijayawada	ONGOLE	ONGOLE	ONGOLERURAL I	SNPADU	303321140204	11 KV MYNAMPADU	Mixed	2.898	2.622	2.898	9.546
2673	Vijayawada	ONGOLE	ONGOLE	ONGOLERURAL I	SNPADU	303321140301	11KV Asramam	Rural	1.865	1.377	1.865	26.157
2674	Vijayawada	ONGOLE	ONGOLE	ONGOLERURAL I	SNPADU	303321140302	11KV MANGAMUR TOWN	Mixed	1.773	2.035	1.773	-14.774
2675	Vijayawada	ONGOLE	ONGOLE	ONGOLERURAL I	SNPADU	303321140401	11KV CHILAKAPADU	Urban	1.385	1.027	1.385	25.867
2676	Vijayawada	ONGOLE	ONGOLE	ONGOLERURAL I	SNPADU	303321140402	11KV P THAKKELLAPADU	Urban	2.716	2.507	2.716	7.676
2677	Vijayawada	ONGOLE	ONGOLE	ONGOLERURAL I	SNPADU	303321140403	11KV MADDULURU	Urban	2.502	2.252	2.502	9.990
2678	Vijayawada	ONGOLE	ONGOLE	ONGOLERURAL I	SNPADU	303321140404	11KV ENIKAPADU	Rural	0.107	0.031	0.107	70.926
2679	Vijayawada	ONGOLE	DARSI	ONGOLERURAL I	CHIMAKURTHY	303321240101	11KV GONUGUNTA	Mixed	5.533	3.328	5.533	39.857
2680	Vijayawada	ONGOLE	DARSI	ONGOLERURAL I	CHIMAKURTHY	303321240102	11KV INDUSTRIAL	Urban	14.751	16.596	14.751	-12.509
2681	Vijayawada	ONGOLE	DARSI	ONGOLERURAL I	CHIMAKURTHY	303321240103	11KV NSP	Mixed	9.276	8.940	9.276	3.626
2682	Vijayawada	ONGOLE	DARSI	ONGOLERURAL I	CHIMAKURTHY	303321240104	11KV SURYA NAGAR	Mixed	13.157	12.341	13.157	6.206
2683	Vijayawada	ONGOLE	DARSI	ONGOLERURAL I	CHIMAKURTHY	303321240201	11KV Nekunambad	Mixed	1.440	1.316	1.440	8.602
2684	Vijayawada	ONGOLE	DARSI	ONGOLERURAL I	CHIMAKURTHY	303321240202	11 KV PALLAMALLI TOWN	Mixed	1.798	1.534	1.798	14.665
2685	Vijayawada	ONGOLE	DARSI	CHIMAKURTHY	CHIMAKURTHY	303321240203	11KV PALLAMALLI AGL	Mixed	0.977	0.835	0.977	14.503
2686	Vijayawada	ONGOLE	DARSI	ONGOLERURAL I	CHIMAKURTHY	303321240204	11KV Gadipathrivaripalem	Mixed	2.713	2.315	2.713	14.675

SI No.	Zone	Received at Circle (In MU)	Received at Division (In MU)	Received at Sub-division (In MU)	Name of the Station	Feeder Code/ID	Feeder Name	Type of Feeder (Urban/Mixed/ Industrial/Agri cultural/Rural)	Received at Feeder (Final in MU)	Feeder Consumption (In MU)	Final Net Export at Feeder Level (In MU)	T&D losses
2687	Vijayawada	ONGOLE	DARSI	ONGOLERURAL I	CHIMAKURTHY	303321240205	11KV PATIMEEDIPALEM	Mixed	1.814	1.674	1.814	7.721
2688	Vijayawada	ONGOLE	DARSI	ONGOLERURAL I	MCHPALEM	303321240301	11KV P N PALEM	Mixed	4.774	3.639	4.774	23.785
2689	Vijayawada	ONGOLE	DARSI	ONGOLERURAL I	MCHPALEM	303321240302	11 KV Pallamalli Indl	Industrial	1.229	1.138	1.229	7.436
2690	Vijayawada	ONGOLE	DARSI	ONGOLERURAL I	MCHPALEM	303321240303	11KV BANDLAMUDI	Mixed	4.466	4.031	4.466	9.735
2691	Vijayawada	ONGOLE	DARSI	ONGOLERURAL I	CHIMAKURTHY	303321240401	11KV CHIMAKURTHY TOWN	Mixed	9.158	9.050	9.158	1.184
2692	Vijayawada	ONGOLE	DARSI	ONGOLERURAL I	CHIMAKURTHY	303321240402	11KV CHIMKURTHY INDUSTRIAL	Industrial	18.428	18.052	18.428	2.043
2693	Vijayawada	ONGOLE	DARSI	ONGOLERURAL I	CHIMAKURTHY	303321240403	11KV CHIMAKURTHY AGL	Mixed	0.978	0.543	0.978	44.493
2694	Vijayawada	ONGOLE	DARSI	ONGOLERURAL I	CHIMAKURTHY	303321240404	11KV GLOBAL INDUSTRIAL	Industrial	11.352	10.147	11.352	10.617
2695	Vijayawada	ONGOLE	ONGOLE	ONGOLERURAL I	MADDIPADU	303321340101	11KV INAMANAMELLURU	Mixed	4.028	3.497	4.028	13.181
2696	Vijayawada	ONGOLE	ONGOLE	ONGOLERURAL I	MADDIPADU	303321340102	11KV INDUSTRIAL	Urban	6.943	6.502	6.943	6.356
2697	Vijayawada	ONGOLE	ONGOLE	ONGOLERURAL I	MADDIPADU	303321340103	11KV MADDIPADU TOWN	Urban	5.598	5.209	5.598	6.964
2698	Vijayawada	ONGOLE	ONGOLE	ONGOLERURAL I	MADDIPADU	303321340104	11KV PEDAKOTHAPALLI	Mixed	5.463	5.067	5.463	7.254
2699	Vijayawada	ONGOLE	ONGOLE	ONGOLERURAL I	MADDIPADU	303321340105	11KV VELLAMPALLI	Mixed	4.589	4.065	4.589	11.421
2700	Vijayawada	ONGOLE	ONGOLE	ONGOLERURAL I	MADDIPADU	303321340201	11KV DODDAVARAMTOWN	Urban	2.042	1.801	2.042	11.809
2701	Vijayawada	ONGOLE	ONGOLE	ONGOLERURAL I	MADDIPADU	303321340202	11KV ILAPAVULURU	Mixed	0.987	1.040	0.987	-5.299
2702	Vijayawada	ONGOLE	ONGOLE	ONGOLERURAL I	MADDIPADU	303321340203	11KV GADIAPUDI	Mixed	2.072	1.844	2.072	11.020
2703	Vijayawada	ONGOLE	ONGOLE	ONGOLERURAL I	MADDIPADU	303321340204	11 KV T SANDRAPADU	Mixed	0.581	0.837	0.581	-44.140
2704	Vijayawada	ONGOLE	ONGOLE	ONGOLERURAL I	MADDIPADU	303321340301	11 KV INDL FEEDER II	Industrial	8.602	9.856	8.602	-14.580
2705	Vijayawada	ONGOLE	ONGOLE	ONGOLERURAL I	MADDIPADU	303321340302	11 KV INDL FEEDER III	Industrial	5.898	5.567	5.898	5.610
2706	Vijayawada	ONGOLE	ONGOLE	ONGOLERURAL I	MADDIPADU	303321340303	11 KV INDL FEEDER IV	Industrial	10.503	11.020	10.503	-4.920
2707	Vijayawada	ONGOLE	ONGOLE	ONGOLERURAL I	MADDIPADU	303321340304	11 KV INDL FEEDER VI	Urban	1.570	1.740	1.570	-10.800
2708	Vijayawada	ONGOLE	ONGOLE	ONGOLERURAL I	MADDIPADU	303321340305	11 KV INDL FEEDER V	Industrial	6.801	7.368	6.801	-8.348
2709	Vijayawada	ONGOLE	ONGOLE	ONGOLERURAL I	MADDIPADU	303321340401	11 KV STAR GALAXY FEEDER	Industrial	5.365	4.749	5.365	11.483
2710	Vijayawada	ONGOLE	ONGOLE	ONGOLERURAL I	MADDIPADU	303321340402	11KV PRIYANKA FEEDER	Industrial	3.793	4.043	3.793	-6.586
2711	Vijayawada	ONGOLE	ONGOLE	ONGOLERURAL I	MADDIPADU	303321340403	11KV HARICHARAN FEEDER	Industrial	8.943	2.966	8.943	66.839
2712	Vijayawada	ONGOLE	ONGOLE	ONGOLERURAL I	MADDIPADU	303321340404	11KV BP SEZ FEEDER	Industrial	21.340	27.663	21.340	-29.629
2713	Vijayawada	ONGOLE	DARSI	ONGOLERURAL I	MCHPALEM	303321440101	11KV BUDHAVADA INDUSTRIAL	Rural	20.298	22.983	20.298	-13.227
2714	Vijayawada	ONGOLE	DARSI	ONGOLERURAL I	MCHPALEM	303321440102	11KV BUSARAPALLI	Mixed	7.468	5.734	7.468	23.219
2715	Vijayawada	ONGOLE	DARSI	ONGOLERURAL I	MCHPALEM	303321440103	11KV M CH PALEMINDUSTRIAL	Rural	17.594	16.711	17.594	5.017
2716	Vijayawada	ONGOLE	DARSI	ONGOLERURAL I	MCHPALEM	303321440104	11KV INDUSTRIAL EXPRESS	Industrial	15.905	17.233	15.905	-8.352
2717	Vijayawada	ONGOLE	DARSI	ONGOLERURAL I	MCHPALEM	303321440105	11KV VENTURE FEEDER	Industrial	16.326	15.501	16.326	5.051
2718	Vijayawada	ONGOLE	DARSI	ONGOLERURAL I	MCHPALEM	303321440106	11KV YELLAIAH NAGAR	Industrial	11.662	8.502	11.662	27.096
2719	Vijayawada	ONGOLE	DARSI	ONGOLERURAL I	MCHPALEM	303321440201	11KV NIPPATLAPADU	Mixed	2.103	1.821	2.103	13.391
2720	Vijayawada	ONGOLE	DARSI	ONGOLERURAL I	MCHPALEM	303321440202	11KV DEVARAPALEM	Mixed	3.235	2.809	3.235	13.180

SI No.	Zone	Received at Circle (In MU)	Received at Division (In MU)	Received at Sub-division (In MU)	Name of the Station	Feeder Code/ID	Feeder Name	Type of Feeder (Urban/Mixed/ Industrial/Agri cultural/Rural)	Received at Feeder (Final in MU)	Feeder Consumption (In MU)	Final Net Export at Feeder Level (In MU)	T&D losses
2721	Vijayawada	ONGOLE	DARSI	ONGOLERURAL I	MCHPALEM	303321440203	11KV RAMATHIRDHAM DAM+AYYAP	Rural	2.994	4.041	2.994	-34.950
2722	Vijayawada	ONGOLE	DARSI	ONGOLERURAL I	MCHPALEM	303321440301	11KV RAMATHEERDHAM INDUSTRIA	Urban	6.786	2.325	6.786	65.744
2723	Vijayawada	ONGOLE	DARSI	ONGOLERURAL I	MCHPALEM	303321440302	11KV PEARL INDUSTRIAL	Urban	3.654	4.618	3.654	-26.378
2724	Vijayawada	ONGOLE	DARSI	CHIMAKURTHY	MCHPALEM	303321440303	11KV R LPURAM	Urban	4.177	2.526	4.177	39.534
2725	Vijayawada	ONGOLE	DARSI	ONGOLERURAL I	MCHPALEM	303321440304	11KV VENKATESWARA GRANITES	Urban	0.068	0.044	0.068	34.872
2726	Vijayawada	ONGOLE	ONGOLE	ONGOLERURAL II	KOTHAPATNAM	303322140101	11KV ALLURU	Rural	4.747	3.887	4.747	18.122
2727	Vijayawada	ONGOLE	ONGOLE	ONGOLERURAL II	KOTHAPATNAM	303322140102	11KV KOTHAPATNAM	Mixed	6.951	6.686	6.951	3.814
2728	Vijayawada	ONGOLE	ONGOLE	ONGOLERURAL II	KOTHAPATNAM	303322140103	11 KV RANGAYAPALEM AGL	Agriculture	1.724	1.563	1.724	9.305
2729	Vijayawada	ONGOLE	ONGOLE	ONGOLERURAL II	KOTHAPATNAM	303322140104	11 KV KOTHAPATNAM AGL	Agriculture	2.668	2.417	2.668	9.395
2730	Vijayawada	ONGOLE	ONGOLE	ONGOLERURAL II	KOTHAPATNAM	303322140105	11KV VAJIREDDYPALEM AGL	Agriculture	1.233	1.121	1.233	9.046
2731	Vijayawada	ONGOLE	ONGOLE	ONGOLERURAL II	KOTHAPATNAM	303322140201	11KV BEERAMGUNTA+GADHEPALEM	Mixed	3.611	3.735	3.611	-3.436
2732	Vijayawada	ONGOLE	ONGOLE	ONGOLERURAL II	KOTHAPATNAM	303322140202	11 KV SANDHYA AQUA	Industrial	0.701	0.880	0.701	-25.587
2733	Vijayawada	ONGOLE	ONGOLE	ONGOLERURAL II	KOTHAPATNAM	303322140203	11KV PRIYA INDUSTRIAL	Industrial	1.648	1.603	1.648	2.718
2734	Vijayawada	ONGOLE	ONGOLE	ONGOLERURAL II	KOTHAPATNAM	303322140204	11KV GOLDEN AQUA	Industrial	5.939	6.025	5.939	-1.448
2735	Vijayawada	ONGOLE	ONGOLE	ONGOLERURAL II	KOTHAPATNAM	303322140301	11KV ETHAMUKKALA AQUA	Industrial	12.993	15.779	12.993	-21.446
2736	Vijayawada	ONGOLE	ONGOLE	ONGOLERURAL II	KOTHAPATNAM	303322140302	11KV E MUKKALA TOWN,MADANUR	Mixed	5.542	6.030	5.542	-8.803
2737	Vijayawada	ONGOLE	ONGOLE	ONGOLERURAL II	KOTHAPATNAM	303322140303	11KV MADANURU AGL	Mixed	0.665	0.664	0.665	0.278
2738	Vijayawada	ONGOLE	ONGOLE	ONGOLERURAL II	KOTHAPATNAM	303322140304	11KV ETHAMUKKALA AGL	Mixed	1.652	1.412	1.652	14.504
2739	Vijayawada	ONGOLE	ONGOLE	ONGOLERURAL II	KOTHAPATNAM	303322140401	11KV RAJUPALEM AGL	Agriculture	0.941	0.593	0.941	37.010
2740	Vijayawada	ONGOLE	ONGOLE	ONGOLERURAL II	KOTHAPATNAM	303322140402	11KV GAMMALAPALEM AGL	Mixed	2.450	2.249	2.450	8.194
2741	Vijayawada	ONGOLE	ONGOLE	ONGOLERURAL II	KOTHAPATNAM	303322140403	11KV RAJUPALEM AQUA	Industrial	3.796	4.719	3.796	-24.337
2742	Vijayawada	ONGOLE	ONGOLE	ONGOLERURAL II	KOTHAPATNAM	303322140404	11KV HATCHERY	Industrial	8.149	8.332	8.149	-2.255
2743	Vijayawada	ONGOLE	ONGOLE	ONGOLERURAL II	KOTHAPATNAM	303322140501	11KV Motumala Town Feeder	Urban	2.307	3.557	2.307	-54.179
2744	Vijayawada	ONGOLE	ONGOLE	ONGOLERURAL II	KOTHAPATNAM	303322140502	11KV GUNDAMALA AGL	Agriculture	1.189	0.641	1.189	46.113
2745	Vijayawada	ONGOLE	ONGOLE	ONGOLERURAL II	KOTHAPATNAM	303322140503	11KV PADARTHY AGL	Agriculture	2.728	1.697	2.728	37.792
2746	Vijayawada	ONGOLE	ONGOLE	ONGOLERURAL II	KOTHAPATNAM	303322140504	11KV Motumala Aua Feeder	Urban	2.708	0.908	2.708	66.471
2747	Vijayawada	ONGOLE	ONGOLE	ONGOLERURAL II	KOTHAPATNAM	303322140701	11KV MADANURU TOWN	Urban	1.330	0.073	1.330	94.493
2748	Vijayawada	ONGOLE	ONGOLE	ONGOLERURAL II	KOTHAPATNAM	303322140702	11KV MADANURU AQUA	Industrial	2.521	0.093	2.521	96.328
2749	Vijayawada	ONGOLE	ONGOLE	ONGOLERURAL II	KOTHAPATNAM	303322140703	11KV MADANURU AGL	Mixed	1.690	0.733	1.690	56.625
2750	Vijayawada	ONGOLE	ONGOLE	ONGOLERURAL II	KOTHAPATNAM	303322140704	11KV TETUPURAM AQUA	Industrial	2.204	0.098	2.204	95.560
2751	Vijayawada	ONGOLE	ONGOLE	ONGOLERURAL II	NGLPADU	303322240101	11KV RAPARLA AGL	Mixed	1.792	1.727	1.792	3.656
2752	Vijayawada	ONGOLE	ONGOLE	ONGOLERURAL II	NGLPADU	303322240102	11KV KANDLAGUNTA	Mixed	1.175	1.264	1.175	-7.607
2753	Vijayawada	ONGOLE	ONGOLE	ONGOLERURAL II	NGLPADU	303322240103	11 KV MATTIGUNTA (COLD STORAGE	Rural	1.865	1.570	1.865	15.817
2754	Vijayawada	ONGOLE	ONGOLE	ONGOLERURAL II	NGLPADU	303322240104	11KV UPPUGUNDURTOWN	Mixed	4.000	4.233	4.000	-5.830

SI No.	Zone	Received at Circle (In MU)	Received at Division (In MU)	Received at Sub-division (In MU)	Name of the Station	Feeder Code/ID	Feeder Name	Type of Feeder (Urban/Mixed/ Industrial/Agri cultural/Rural)	Received at Feeder (Final in MU)	Feeder Consumption (In MU)	Final Net Export at Feeder Level (In MU)	T&D losses
2755	Vijayawada	ONGOLE	ONGOLE	ONGOLERURAL II	NGLPADU	303322240201	11KV SANTHARAVURU	Mixed	1.578	1.320	1.578	16.316
2756	Vijayawada	ONGOLE	ONGOLE	ONGOLERURAL II	NGLPADU	303322240202	11KV THIMMASAMUDRAM TOWN	Mixed	2.735	2.423	2.735	11.403
2757	Vijayawada	ONGOLE	ONGOLE	ONGOLERURAL II	NGLPADU	303322240301	11KV AMMANABROLU	Rural	3.863	3.520	3.863	8.878
2758	Vijayawada	ONGOLE	ONGOLE	ONGOLERURAL II	NGLPADU	303322240302	11KV KANAPARTHY	Rural	3.245	3.309	3.245	-1.975
2759	Vijayawada	ONGOLE	ONGOLE	ONGOLERURAL II	NGLPADU	303322240303	11KV KANAPARTHY LIS	Rural	0.849	0.845	0.849	0.437
2760	Vijayawada	ONGOLE	ONGOLE	ONGOLERURAL II	NGLPADU	303322240304	11KV VR Palem INDUSTRIAL	Rural	2.722	2.912	2.722	-6.966
2761	Vijayawada	ONGOLE	ONGOLE	ONGOLERURAL II	NGLPADU	303322240401	11KV CHADALAWADA	Rural	1.754	1.588	1.754	9.441
2762	Vijayawada	ONGOLE	ONGOLE	ONGOLERURAL II	NGLPADU	303322240402	11KV CH UPPALAPADU LI+SRINIVASA	Rural	0.729	0.533	0.729	26.978
2763	Vijayawada	ONGOLE	ONGOLE	ONGOLERURAL II	NGLPADU	303322240403	11KV NGLPADU	Mixed	3.063	2.891	3.063	5.635
2764	Vijayawada	ONGOLE	ONGOLE	ONGOLERURAL II	NGLPADU	303322240404	11KV T AGRAHARAM	Mixed	1.531	1.341	1.531	12.407
2765	Vijayawada	ONGOLE	ONGOLE	ONGOLERURAL II	NGLPADU	303322240501	11KV L I SCHEME	Rural	0.051	0.035	0.051	30.372
2766	Vijayawada	ONGOLE	ONGOLE	ONGOLERURAL II	NGLPADU	303322240502	11KV MATTIGUNTA TOWN	Mixed	1.324	1.217	1.324	8.110
2767	Vijayawada	ONGOLE	ONGOLE	ONGOLERURAL II	NGLPADU	303322240503	11KV EDUMUDI	Mixed	1.817	1.603	1.817	11.751
2768	Vijayawada	ONGOLE	ONGOLE	ONGOLERURAL II	NGLPADU	303322240601	11KV B NIDAMANURU	Mixed	2.290	2.243	2.290	2.074
2769	Vijayawada	ONGOLE	ONGOLE	ONGOLERURAL II	NGLPADU	303322240602	11KV PATHAVARAM+PRASANAJANE	Mixed	2.248	1.988	2.248	11.555
2770	Vijayawada	ONGOLE	ONGOLE	ONGOLERURAL II	TANGUTUR RURALS	303322340101	11KV JAMMULAPALEM	Mixed	3.253	2.992	3.253	8.040
2771	Vijayawada	ONGOLE	ONGOLE	ONGOLERURAL II	TANGUTUR RURALS	303322340102	11KV TANGUTUR	Mixed	8.969	10.621	8.969	-18.418
2772	Vijayawada	ONGOLE	ONGOLE	ONGOLERURAL II	ONGOLE RURALS	303322440101	11KV AUTONAGAR	Rural	3.690	4.806	3.690	-30.234
2773	Vijayawada	ONGOLE	ONGOLE	ONGOLERURAL II	ONGOLE RURALS	303322440102	11KV KARAVADI AGL	Urban	0.027	0.051	0.027	-84.909
2774	Vijayawada	ONGOLE	ONGOLE	ONGOLERURAL II	ONGOLE RURALS	303322440103	11KV M NUTHALAPADU INDL	Rural	9.091	8.818	9.091	3.012
2775	Vijayawada	ONGOLE	ONGOLE	ONGOLERURAL II	NGLPADU	303322440104	11KV MADDIRALAPADU	Rural	1.933	1.788	1.933	7.503
2776	Vijayawada	ONGOLE	ONGOLE	ONGOLERURAL I	MADDIPADU	303322440105	11KV EDUGUNDLAPADU INDL	Rural	3.670	3.951	3.670	-7.670
2777	Vijayawada	ONGOLE	ONGOLE	ONGOLERURAL II	ONGOLE RURALS	303322440201	11KV BODDULURIVARIPALEM	Mixed	0.345	0.399	0.345	-15.802
2778	Vijayawada	ONGOLE	ONGOLE	ONGOLERURAL II	ONGOLE RURALS	303322440202	11KV DEVARAMPADU TOWN	Mixed	1.537	2.375	1.537	-54.495
2779	Vijayawada	ONGOLE	ONGOLE	ONGOLERURAL II	ONGOLE RURALS	303322440203	11KV Gundayapalem	Rural	0.492	0.461	0.492	6.329
2780	Vijayawada	ONGOLE	ONGOLE	ONGOLERURAL II	ONGOLE RURALS	303322440204	11KV pathapadu	Industrial	5.370	6.771	5.370	-26.098
2781	Vijayawada	ONGOLE	ONGOLE	ONGOLERURAL II	ONGOLE RURALS	303322440205	11KV CHINTHAYAGARIPALEM	Industrial	1.993	0.084	1.993	95.808
2782	Vijayawada	ONGOLE	ONGOLE	ONGOLERURAL II	ONGOLE RURALS	303322440301	11 KV MUNICIPAL WATER WORKS	Urban	2.067	2.116	2.067	-2.371
2783	Vijayawada	ONGOLE	ONGOLE	ONGOLERURAL II	ONGOLE RURALS	303322440302	11 KV KOTTAMAMIDIPALEM	Rural	1.639	2.137	1.639	-30.450
2784	Vijayawada	ONGOLE	ONGOLE	ONGOLERURAL II	ONGOLE RURALS	303322440303	11 KV SURAKSHA	Rural	0.992	1.260	0.992	-26.969
2785	Vijayawada	ONGOLE	ONGOLE	ONGOLERURAL II	ONGOLE RURALS	303322440304	11KV VENGAMUKKAPALEM	Rural	2.775	3.396	2.775	-22.394
2786	Vijayawada	ONGOLE	ONGOLE	ONGOLERURAL II	ONGOLE RURALS	303322440305	11KV YARAJERLA	Mixed	1.607	1.751	1.607	-8.969
2787	Vijayawada	ONGOLE	ONGOLE	ONGOLERURAL II	ONGOLE RURALS	303322440401	11KV CH K PALEM INDUSTRIAL	Rural	1.348	1.307	1.348	3.088
2788	Vijayawada	ONGOLE	ONGOLE	ONGOLERURAL II	ONGOLE RURALS	303322440402	11KV CH K PALEM TOWN	Mixed	1.134	1.267	1.134	-11.721

SI No.	Zone	Received at Circle (In MU)	Received at Division (In MU)	Received at Sub-division (In MU)	Name of the Station	Feeder Code/ID	Feeder Name	Type of Feeder (Urban/Mixed/ Industrial/Agricultural/Rural)	Received at Feeder (Final in MU)	Feeder Consumption (In MU)	Final Net Export at Feeder Level (In MU)	T&D losses
2789	Vijayawada	ONGOLE	ONGOLE	ONGOLERURAL II	ONGOLE RURALS	303322440403	11KV PELLURU INDUSTRIAL	Rural	4.591	4.441	4.591	3.278
2790	Vijayawada	ONGOLE	ONGOLE	ONGOLERURAL II	ONGOLE RURALS	303322440404	11KV SOUTHERNROCKS	Industrial	1.513	1.528	1.513	-0.995
2791	Vijayawada	ONGOLE	ONGOLE	ONGOLERURAL II	ONGOLE RURALS	303322440405	11KV CHERUVUKOMMUPALEM AGL	Agriculture	0.126	0.132	0.126	-5.066
2792	Vijayawada	ONGOLE	ONGOLE	ONGOLERURAL II	ONGOLE RURALS	303322440406	11KV SOUTHERN ROCKS SOLAR	Rural	0.230	0.003	0.230	98.584
2793	Vijayawada	ONGOLE	ONGOLE	ONGOLERURAL II	ONGOLE RURALS	303322440501	11KV Guttikondavaripalem	Rural	7.204	8.002	7.204	-11.087
2794	Vijayawada	ONGOLE	ONGOLE	ONGOLERURAL II	ONGOLE RURALS	303322440502	11KV Koppolu Town	Mixed	3.177	2.991	3.177	5.859
2795	Vijayawada	ONGOLE	ONGOLE	ONGOLERURAL II	KOTHAPATNAM	303322440503	11KV Chinthala Aqua feeder	Rural	3.264	4.548	3.264	-39.324
2796	Vijayawada	ONGOLE	ONGOLE	ONGOLERURAL II	ONGOLE RURALS	303322440504	11KV Alluru Feeder	Urban	3.194	2.833	3.194	11.312
2797	Vijayawada	ONGOLE	ONGOLE	ONGOLERURAL II	ONGOLE RURALS	303322440601	11KV KARAVADI TOWN	Mixed	3.734	4.686	3.734	-25.478
2798	Vijayawada	ONGOLE	ONGOLE	ONGOLERURAL II	ONGOLE RURALS	303322440602	11KV CHEJERLA	Rural	0.530	0.390	0.530	26.470
2799	Vijayawada	ONGOLE	ONGOLE	ONGOLERURAL II	ONGOLE RURALS	303322440603	11KV RAILWAY	Rural	0.233	0.065	0.233	71.981
2800	Vijayawada	ONGOLE	ONGOLE	ONGOLERURAL II	TANGUTUR	303322540101	11 KV ALAKURAPADU AGL	Agriculture	0.084	0.069	0.084	17.677
2801	Vijayawada	ONGOLE	ONGOLE	ONGOLERURAL II	TANGUTUR	303322540102	11KV BVL GRANITES	Industrial	0.902	1.045	0.902	-15.810
2802	Vijayawada	ONGOLE	ONGOLE	ONGOLERURAL II	TANGUTUR	303322540103	11KV IOC	Rural	6.042	6.147	6.042	-1.739
2803	Vijayawada	ONGOLE	ONGOLE	ONGOLERURAL II	TANGUTUR	303322540104	11KV JAMMULAPALEM AGL	Agriculture	0.000	0.000	0.000	-79.259
2804	Vijayawada	ONGOLE	ONGOLE	ONGOLERURAL II	TANGUTUR	303322540105	11KV KARUMANCHI(MALLAVARAPPA	Agriculture	0.019	0.001	0.019	92.633
2805	Vijayawada	ONGOLE	ONGOLE	ONGOLERURAL II	TANGUTUR	303322540106	11KV TOLL PLAZA	Mixed	1.137	1.064	1.137	6.442
2806	Vijayawada	ONGOLE	ONGOLE	ONGOLERURAL II	TANGUTUR	303322540201	11KV ANANTHAVARAM-I	Industrial	5.439	5.280	5.439	2.935
2807	Vijayawada	ONGOLE	ONGOLE	ONGOLERURAL II	TANGUTUR	303322540202	11KV ANANTHAVARAM-II	Rural	0.335	0.267	0.335	20.458
2808	Vijayawada	ONGOLE	ONGOLE	ONGOLERURAL II	TANGUTUR	303322540203	11KV VELAGAPUDI	Rural	5.237	4.110	5.237	21.527
2809	Vijayawada	ONGOLE	ONGOLE	ONGOLERURAL II	TANGUTUR	303322540204	11KV TALLAPALEM FEEDER	Rural	1.902	2.995	1.902	-57.463
2810	Vijayawada	ONGOLE	ONGOLE	ONGOLERURAL II	TANGUTUR	303322540205	11KV ALAKURAPADU	Rural	7.146	6.528	7.146	8.637
2811	Vijayawada	ONGOLE	ONGOLE	ONGOLERURAL II	TANGUTUR RURALS	303322540301	11KV MARLAPADU AGL	Agriculture	0.277	0.162	0.277	41.342
2812	Vijayawada	ONGOLE	ONGOLE	ONGOLERURAL II	TANGUTUR RURALS	303322540302	11KV MARLAPADU TOWN	Rural	1.235	1.438	1.235	-16.495
2813	Vijayawada	ONGOLE	ONGOLE	ONGOLERURAL II	TANGUTUR RURALS	303322540303	11KV NIDAMANURU TOWN	Rural	3.042	3.510	3.042	-15.350
2814	Vijayawada	ONGOLE	ONGOLE	ONGOLERURAL II	TANGUTUR RURALS	303322540304	11KV PONDURU TOWN	Rural	1.008	1.014	1.008	-0.544
2815	Vijayawada	ONGOLE	ONGOLE	ONGOLERURAL II	TANGUTUR RURALS	303322540305	11KV PONDURU AGL	Agriculture	0.105	0.088	0.105	15.976
2816	Vijayawada	ONGOLE	ONGOLE	ONGOLERURAL II	TANGUTUR	303322540401	11KV RAYAVARIPALEM	Rural	6.786	8.317	6.786	-22.559
2817	Vijayawada	ONGOLE	ONGOLE	ONGOLERURAL II	TANGUTUR	303322540402	11KV PURAM CENTRE	Rural	2.293	1.072	2.293	53.239
2818	Vijayawada	ONGOLE	ONGOLE	ONGOLERURAL II	TANGUTUR	303322540403	11KV PASUPUKUDURU	Rural	15.417	15.344	15.417	0.472
2819	Vijayawada	ONGOLE	ONGOLE	ONGOLERURAL II	TANGUTUR	303322540404	11KV Rayavaripalem Agriculture feed	Agriculture	0.056	0.017	0.056	69.362
2820	Vijayawada	ONGOLE	ONGOLE	ONGOLERURAL II	TANGUTUR RURALS	303322540601	11KV Konizedu Town Feeder	Urban	1.785	1.569	1.785	12.130
2821	Vijayawada	ONGOLE	ONGOLE	ONGOLERURAL II	TANGUTUR RURALS	303322540602	11KV Kandulur Town	Urban	1.734	1.253	1.734	27.755
2822	Vijayawada	ONGOLE	ONGOLE	ONGOLERURAL II	TANGUTUR RURALS	303322540603	11KV Konizedu Agl feeder	Agriculture	0.273	0.153	0.273	44.079

SI No.	Zone	Received at Circle (In MU)	Received at Division (In MU)	Received at Sub-division (In MU)	Name of the Station	Feeder Code/ID	Feeder Name	Type of Feeder (Urban/Mixed/ Industrial/Agri cultural/Rural)	Received at Feeder (Final in MU)	Feeder Consumption (In MU)	Final Net Export at Feeder Level (In MU)	T&D losses
2823	Vijayawada	ONGOLE	ONGOLE	ONGOLERURAL II	TANGUTUR RURALS	303322540604	11KV Kandulur Agl feeder	Agriculture	0.292	0.184	0.292	37.151
2824	Vijayawada	ONGOLE	ADDANKI	MARTUR	MARTUR	303411140101	11KV JONNATHALI	Urban	4.402	4.251	4.402	3.424
2825	Vijayawada	ONGOLE	ADDANKI	MARTUR	MARTUR	303411140102	11KV MARTURNORTH	Mixed	5.924	5.684	5.924	4.055
2826	Vijayawada	ONGOLE	ADDANKI	MARTUR	MARTUR	303411140103	11KV MARTURSOUTH	Urban	8.807	8.583	8.807	2.542
2827	Vijayawada	ONGOLE	ADDANKI	MARTUR	MARTUR	303411140104	11KV MLAP	Urban	20.003	19.556	20.003	2.235
2828	Vijayawada	ONGOLE	ADDANKI	MARTUR	MARTUR	303411140105	11KV NAGARAJUPALLI	Mixed	0.627	0.385	0.627	38.608
2829	Vijayawada	ONGOLE	ADDANKI	MARTUR	MARTUR	303411140106	11KV YADDANAPUDI	Agriculture	0.297	0.275	0.297	7.414
2830	Vijayawada	ONGOLE	ADDANKI	MARTUR	MARTUR	303411140201	11KV KOLALAPUDI	Agriculture	0.299	0.281	0.299	5.960
2831	Vijayawada	ONGOLE	ADDANKI	MARTUR	MARTUR	303411140202	11KV KONANKI_TOWN	Mixed	6.181	6.708	6.181	-8.533
2832	Vijayawada	ONGOLE	ADDANKI	MARTUR	MARTUR	303411140203	11KV KONANKI INDUSTRIAL	Industrial	9.785	8.578	9.785	12.335
2833	Vijayawada	ONGOLE	ADDANKI	MARTUR	MARTUR	303411140204	11KV ISUKA DARSI	Mixed	4.537	4.448	4.537	1.965
2834	Vijayawada	ONGOLE	ADDANKI	MARTUR	MARTUR	303411140301	11KV BOBBEPALLI	Mixed	1.800	1.543	1.800	14.248
2835	Vijayawada	ONGOLE	ADDANKI	MARTUR	MARTUR	303411140302	11KV KOLALAPUDI	Mixed	5.258	3.273	5.258	37.747
2836	Vijayawada	ONGOLE	ADDANKI	MARTUR	MARTUR	303411140303	11KV DRONADULA	Mixed	2.552	2.672	2.552	-4.713
2837	Vijayawada	ONGOLE	ADDANKI	MARTUR	S.MAGULURU	303411240101	11KV ELCHURU	Mixed	0.491	0.693	0.491	-41.001
2838	Vijayawada	ONGOLE	ADDANKI	MARTUR	S.MAGULURU	303411240102	11KV GURIJEPALLI	Mixed	2.359	3.268	2.359	-38.530
2839	Vijayawada	ONGOLE	ADDANKI	MARTUR	S.MAGULURU	303411240103	11KV KAMEPALLI LISHEME	Rural	0.782	0.705	0.782	9.801
2840	Vijayawada	ONGOLE	ADDANKI	MARTUR	S.MAGULURU	303411240104	11KV SANTHMAGULURU_TOWN	Mixed	9.489	9.133	9.489	3.760
2841	Vijayawada	ONGOLE	ADDANKI	MARTUR	S.MAGULURU	303411240201	11KV KOMMALAPADU TOWN	Mixed	2.201	1.883	2.201	14.464
2842	Vijayawada	ONGOLE	ADDANKI	MARTUR	S.MAGULURU	303411240202	11KV KUNDURU	Mixed	2.920	2.435	2.920	16.591
2843	Vijayawada	ONGOLE	ADDANKI	MARTUR	S.MAGULURU	303411240203	11KV MAKKINENIVARIPALEM	Mixed	1.532	1.567	1.532	-2.301
2844	Vijayawada	ONGOLE	ADDANKI	MARTUR	S.MAGULURU	303411240204	11KV KARUMANCHI FEEDER	Mixed	4.905	3.992	4.905	18.616
2845	Vijayawada	ONGOLE	ADDANKI	MARTUR	BALLIKURVA	303411340101	11KV BALLIKURAVA_RURAL	Mixed	0.933	1.258	0.933	-34.759
2846	Vijayawada	ONGOLE	ADDANKI	MARTUR	BALLIKURVA	303411340102	11KV BALLIKURAVA_TOWN	Mixed	9.440	9.147	9.440	3.108
2847	Vijayawada	ONGOLE	ADDANKI	MARTUR	BALLIKURVA	303411340103	11KV CHENNUPALLI	Mixed	2.405	2.338	2.405	2.782
2848	Vijayawada	ONGOLE	ADDANKI	MARTUR	BALLIKURVA	303411340104	11 KV NBK Padu	Mixed	1.147	0.920	1.147	19.757
2849	Vijayawada	ONGOLE	ADDANKI	MARTUR	BALLIKURVA	303411340105	11KV KONIDENA LIS	Rural	0.010	0.010	0.010	3.922
2850	Vijayawada	ONGOLE	ADDANKI	MARTUR	BALLIKURVA	303411340201	11KV KUKATLAPALLY	Mixed	2.743	1.820	2.743	33.669
2851	Vijayawada	ONGOLE	ADDANKI	MARTUR	BALLIKURVA	303411340202	11KV KOPPERAPADU_TOWN	Mixed	1.436	1.812	1.436	-26.182
2852	Vijayawada	ONGOLE	ADDANKI	MARTUR	BALLIKURVA	303411340203	11 KV Kopperapadu Rurals	Mixed	1.119	1.139	1.119	-1.825
2853	Vijayawada	ONGOLE	ADDANKI	MARTUR	BALLIKURVA	303411340204	11KV VAIDANA	Mixed	3.538	2.178	3.538	38.424
2854	Vijayawada	ONGOLE	ADDANKI	MARTUR	EDDANAPUDI	303411440101	11KV GANNAVARAM	Mixed	1.473	1.298	1.473	11.914
2855	Vijayawada	ONGOLE	ADDANKI	MARTUR	EDDANAPUDI	303411440102	11KV YEDDANAPUDI TOWN	Mixed	1.646	1.536	1.646	6.642
2856	Vijayawada	ONGOLE	ADDANKI	MARTUR	EDDANAPUDI	303411440103	11KV YANAMADALA	Mixed	3.842	3.395	3.842	11.640

SI No.	Zone	Received at Circle (In MU)	Received at Division (In MU)	Received at Sub-division (In MU)	Name of the Station	Feeder Code/ID	Feeder Name	Type of Feeder (Urban/Mixed/ Industrial/Agri cultural/Rural)	Received at Feeder (Final in MU)	Feeder Consumption (In MU)	Final Net Export at Feeder Level (In MU)	T&D losses
2857	Vijayawada	ONGOLE	CHIRALA	PARCHOOR	PARCHOOR	303421140101	11 KV ABV PALEM	Urban	2.613	2.590	2.613	0.885
2858	Vijayawada	ONGOLE	CHIRALA	PARCHOOR	PARCHOOR	303421140102	11KV JLPLIS	Rural	0.393	0.146	0.393	62.930
2859	Vijayawada	ONGOLE	CHIRALA	PARCHOOR	PARCHOOR	303421140103	11KV NUTHALAPADU	Urban	4.147	4.000	4.147	3.534
2860	Vijayawada	ONGOLE	CHIRALA	PARCHOOR	PARCHOOR	303421140104	11KV PURCHURU	Urban	7.149	6.759	7.149	5.463
2861	Vijayawada	ONGOLE	CHIRALA	PARCHOOR	PARCHOOR	303421140105	11KV VEERANNA PALEM	Urban	0.880	1.452	0.880	-65.019
2862	Vijayawada	ONGOLE	CHIRALA	PARCHOOR	PARCHOOR	303421140106	11KV NAP	Urban	3.222	2.955	3.222	8.280
2863	Vijayawada	ONGOLE	CHIRALA	PARCHOOR	PARCHOOR	303421140201	11KV CHERUKURUAGL	Mixed	2.624	2.169	2.624	17.368
2864	Vijayawada	ONGOLE	CHIRALA	PARCHOOR	PARCHOOR	303421140202	11KV NAP	Urban	0.197	0.180	0.197	8.262
2865	Vijayawada	ONGOLE	CHIRALA	PARCHOOR	PARCHOOR	303421140203	11KV CHERUKURU TOWN	Urban	3.084	2.916	3.084	5.460
2866	Vijayawada	ONGOLE	CHIRALA	PARCHOOR	PARCHOOR	303421140204	11KV 16HRS	Rural	0.346	0.345	0.346	0.214
2867	Vijayawada	ONGOLE	CHIRALA	PARCHOOR	PARCHOOR	303421140301	11KV ADUSUMALLI SPINNING MILL	Urban	0.648	0.500	0.648	22.897
2868	Vijayawada	ONGOLE	CHIRALA	PARCHOOR	PARCHOOR	303421140302	11KV INAGALLU	Urban	3.963	4.558	3.963	-15.008
2869	Vijayawada	ONGOLE	CHIRALA	PARCHOOR	KARAMCHEDU	303421240101	11KV KUNKALAMARRU AGL	Rural	0.592	0.723	0.592	-22.233
2870	Vijayawada	ONGOLE	CHIRALA	PARCHOOR	KARAMCHEDU	303421240102	11KV THIMIRDHIPADU	Rural	1.275	1.126	1.275	11.649
2871	Vijayawada	ONGOLE	CHIRALA	PARCHOOR	KARAMCHEDU	303421240103	11 KV KARAMCHEDU TOWN+16 HRS	Urban	6.640	6.257	6.640	5.764
2872	Vijayawada	ONGOLE	CHIRALA	PARCHOOR	KARAMCHEDU	303421240104	11 KV KUNKALAMARRU TOWN FEED	Urban	1.856	2.033	1.856	-9.509
2873	Vijayawada	ONGOLE	CHIRALA	PARCHOOR	KARAMCHEDU	303421240201	11KV SWARNATOWN	Urban	3.059	3.052	3.059	0.220
2874	Vijayawada	ONGOLE	CHIRALA	PARCHOOR	KARAMCHEDU	303421240202	11KV TARAKARAMA LI	Rural	0.226	0.223	0.226	1.527
2875	Vijayawada	ONGOLE	CHIRALA	PARCHOOR	KARAMCHEDU	303421240203	11KV 24 HRS	Urban	0.023	0.022	0.023	4.883
2876	Vijayawada	ONGOLE	CHIRALA	PARCHOOR	KARAMCHEDU	303421240204	11 KV KODAVALLIVARIPALEM	Mixed	1.963	1.811	1.963	7.762
2877	Vijayawada	ONGOLE	CHIRALA	PARCHOOR	INKOLLU	303421340101	11KV EMILARE	Rural	0.338	0.350	0.338	-3.338
2878	Vijayawada	ONGOLE	CHIRALA	PARCHOOR	INKOLLU	303421340102	11KV GANGAVARAM	Urban	3.448	3.675	3.448	-6.604
2879	Vijayawada	ONGOLE	CHIRALA	PARCHOOR	INKOLLU	303421340103	11KV INKOLLU TOWN 1 + TOWN 2	Urban	14.620	14.401	14.620	1.496
2880	Vijayawada	ONGOLE	CHIRALA	PARCHOOR	INKOLLU	303421340104	11 KV PAVULURU	Urban	2.162	1.962	2.162	9.279
2881	Vijayawada	ONGOLE	CHIRALA	PARCHOOR	INKOLLU	303421340201	11KV DAGGUBADU	Urban	2.562	2.310	2.562	9.819
2882	Vijayawada	ONGOLE	CHIRALA	PARCHOOR	INKOLLU	303421340202	11KV IDUPULAPADU	Urban	4.370	4.130	4.370	5.483
2883	Vijayawada	ONGOLE	CHIRALA	PARCHOOR	INKOLLU	303421340203	11KV VANKAYALAPADU	Urban	2.712	2.484	2.712	8.413
2884	Vijayawada	ONGOLE	CHIRALA	PARCHOOR	INKOLLU	303421340204	11KV NAGANDLA	Mixed	1.601	1.558	1.601	2.715
2885	Vijayawada	ONGOLE	CHIRALA	VETAPALEM	CHINNAGANJAM	303431140101	11KV MOTUPALLI1+AGL	Industrial	0.004	0.003	0.004	17.845
2886	Vijayawada	ONGOLE	CHIRALA	VETAPALEM	CHINNAGANJAM	303431140102	11KV MOTUPALLI2	Industrial	0.000	0.000	0.000	#DIV/0!
2887	Vijayawada	ONGOLE	CHIRALA	VETAPALEM	VETAPALEM RURAL	303431140103	11KV PANDILLAPALLI	Urban	3.182	2.756	3.182	13.364
2888	Vijayawada	ONGOLE	CHIRALA	VETAPALEM	VETAPALEM RURAL	303431140104	11KV PULLARIPALEM	Urban	13.497	13.588	13.497	-0.673
2889	Vijayawada	ONGOLE	CHIRALA	VETAPALEM	CHINNAGANJAM	303431240101	11KV APSIDC	Rural	0.442	0.118	0.442	73.315
2890	Vijayawada	ONGOLE	CHIRALA	VETAPALEM	CHINNAGANJAM	303431240102	11 KV SOPIRALA TOWN	Urban	2.478	2.379	2.478	3.984

SI No.	Zone	Received at Circle (In MU)	Received at Division (In MU)	Received at Sub-division (In MU)	Name of the Station	Feeder Code/ID	Feeder Name	Type of Feeder (Urban/Mixed/ Industrial/Agri cultural/Rural)	Received at Feeder (Final in MU)	Feeder Consumption (In MU)	Final Net Export at Feeder Level (In MU)	T&D losses
2891	Vijayawada	ONGOLE	CHIRALA	VETAPALEM	CHINNAGANJAM	303431240103	11KV MUNNAMVARIPALEM INDL	Urban	7.499	7.296	7.499	2.702
2892	Vijayawada	ONGOLE	CHIRALA	VETAPALEM	CHINNAGANJAM	303431240104	11KV KADAVAKUDURUAGL	Mixed	2.747	2.626	2.747	4.399
2893	Vijayawada	ONGOLE	CHIRALA	VETAPALEM	CHINNAGANJAM	303431240105	11KV CHINAGANJAM INDL	Industrial	3.344	3.538	3.344	-5.804
2894	Vijayawada	ONGOLE	CHIRALA	VETAPALEM	CHINNAGANJAM	303431240201	11KV INDUSTRIAL I II	Rural	11.044	11.537	11.044	-4.473
2895	Vijayawada	ONGOLE	CHIRALA	VETAPALEM	CHINNAGANJAM	303431240202	11KV PEDAGANJAM NEELAYAPALEM	Urban	5.783	5.127	5.783	11.343
2896	Vijayawada	ONGOLE	CHIRALA	VETAPALEM	CHINNAGANJAM	303431240301	11KV CHINAGANJAM TOWN	Urban	9.876	10.082	9.876	-2.089
2897	Vijayawada	ONGOLE	CHIRALA	VETAPALEM	CHINNAGANJAM	303431240302	11 KV ADIVEEDIPALEM	Urban	0.851	0.884	0.851	-3.839
2898	Vijayawada	ONGOLE	CHIRALA	VETAPALEM	CHINNAGANJAM	303431240303	11 KOTHAPALEM	Urban	1.351	1.165	1.351	13.771
2899	Vijayawada	ONGOLE	CHIRALA	VETAPALEM	CHINNAGANJAM	303431240304	11KV MOTUPALLI AGL	Mixed	0.162	0.140	0.162	13.477
2900	Vijayawada	ONGOLE	CHIRALA	VETAPALEM	CHINNAGANJAM	303431240305	11KV SNOWHITE SALTS	Industrial	0.001	0.000	0.001	100.000
2901	Vijayawada	ONGOLE	CHIRALA	VETAPALEM	CHINNAGANJAM	303431240501	11KV MOTUPALLI TOWN FEEDER	Urban	5.429	5.032	5.429	7.311
2902	Vijayawada	ONGOLE	CHIRALA	VETAPALEM	CHINNAGANJAM	303431240502	11KV MOTUPALLI INDUSTRIAL	Industrial	3.626	3.159	3.626	12.865
2903	Vijayawada	ONGOLE	CHIRALA	VETAPALEM	CHINNAGANJAM	303431240503	11KV RUDRAMAMBAPURAM AGL	Mixed	1.264	0.882	1.264	30.219
2904	Vijayawada	ONGOLE	CHIRALA	VETAPALEM	CHINNAGANJAM	303431240504	11KV AQUA FEEDER	Industrial	3.341	3.001	3.341	10.181
2905	Vijayawada	ONGOLE	CHIRALA	VETAPALEM	VETAPALEM	303431340101	11KV SANTHARAVURU	Mixed	0.162	0.186	0.162	-15.139
2906	Vijayawada	ONGOLE	CHIRALA	VETAPALEM	VETAPALEM	303431340102	11KV SPINNINGMILL(VETAPALEM)	Industrial	0.025	0.024	0.025	3.969
2907	Vijayawada	ONGOLE	CHIRALA	VETAPALEM	VETAPALEM	303431340103	11KV VETAPALEM2	Urban	5.965	5.517	5.965	7.513
2908	Vijayawada	ONGOLE	CHIRALA	VETAPALEM	VETAPALEM	303431340104	11KV VETAPALEM TOWN1	Urban	6.433	6.084	6.433	5.423
2909	Vijayawada	ONGOLE	CHIRALA	VETAPALEM	VETAPALEM RURAL	303431340301	11KV APSIDC (CHALLAREDDY PALEM	Rural	0.521	0.495	0.521	4.960
2910	Vijayawada	ONGOLE	CHIRALA	VETAPALEM	VETAPALEM RURAL	303431340302	11KV CHALLAREDDYPALEM RURAL	Agriculture	0.609	0.574	0.609	5.718
2911	Vijayawada	ONGOLE	CHIRALA	VETAPALEM	VETAPALEM RURAL	303431340303	11KV CHALLAREDDYPALEM TOWN	Urban	5.031	4.534	5.031	9.890
2912	Vijayawada	ONGOLE	CHIRALA	VETAPALEM	VETAPALEM RURAL	303431340304	11KV RAMAPURAM	Urban	4.430	4.053	4.430	8.518
2913	Vijayawada	ONGOLE	CHIRALA	VETAPALEM	VETAPALEM RURAL	303431340305	11KV ST ANN S ENGINEERING COLLE	Urban	0.538	0.523	0.538	2.932
2914	Vijayawada	ONGOLE	CHIRALA	VETAPALEM	VETAPALEM	303431340401	11KV NAYANAPALLI	Urban	7.152	7.106	7.152	0.647
2915	Vijayawada	ONGOLE	CHIRALA	VETAPALEM	VETAPALEM	303431340402	11KV AQUA	Industrial	9.285	9.062	9.285	2.407
2916	Vijayawada	ONGOLE	CHIRALA	VETAPALEM	VETAPALEM	303431340403	11KV RAMANNAPETA	Urban	1.969	1.865	1.969	5.302
2917	Vijayawada	ONGOLE	CHIRALA	CHIRALA	D1 CHIRALA	303441140101	11KV RAILWAYSTATION	Urban	4.702	4.469	4.702	4.944
2918	Vijayawada	ONGOLE	CHIRALA	CHIRALA	D1 CHIRALA	303441140102	11KV BOSENAGAR	Urban	3.106	2.952	3.106	4.944
2919	Vijayawada	ONGOLE	CHIRALA	CHIRALA	D1 CHIRALA	303441140103	11KV VYKUNTAPURAM	Urban	1.335	1.173	1.335	12.101
2920	Vijayawada	ONGOLE	CHIRALA	CHIRALA	D1 CHIRALA	303441140104	11KV MARKET	Urban	7.218	7.004	7.218	2.968
2921	Vijayawada	ONGOLE	CHIRALA	CHIRALA	D1 CHIRALA	303441140201	11KV MASJID CENTRE FEEDER	Urban	2.075	1.951	2.075	5.990
2922	Vijayawada	ONGOLE	CHIRALA	CHIRALA	D1 CHIRALA	303441140202	11KV PERALA FEEDER	Urban	2.557	2.424	2.557	5.214
2923	Vijayawada	ONGOLE	CHIRALA	CHIRALA	D1 CHIRALA	303441140203	11KV BUS STAND	Urban	4.815	4.692	4.815	2.551
2924	Vijayawada	ONGOLE	CHIRALA	CHIRALA	D1 CHIRALA	303441140204	11KV GOVT HOSPITAL FEEDER	Urban	3.733	3.630	3.733	2.757

SI No.	Zone	Received at Circle (In MU)	Received at Division (In MU)	Received at Sub-division (In MU)	Name of the Station	Feeder Code/ID	Feeder Name	Type of Feeder (Urban/Mixed/ Industrial/Agri cultural/Rural)	Received at Feeder (Final in MU)	Feeder Consumption (In MU)	Final Net Export at Feeder Level (In MU)	T&D losses
2925	Vijayawada	ONGOLE	CHIRALA	CHIRALA	D1 CHIRALA	303441240101	11KV LOCAL1	Urban	4.388	4.140	4.388	5.658
2926	Vijayawada	ONGOLE	CHIRALA	CHIRALA	D1 CHIRALA	303441240102	11KV LOCAL2	Urban	2.300	2.123	2.300	7.706
2927	Vijayawada	ONGOLE	CHIRALA	VETAPALEM	VETAPALEM RURAL	303441240103	11KV DIVISIONOFFICE	Urban	0.535	0.482	0.535	9.888
2928	Vijayawada	ONGOLE	CHIRALA	VETAPALEM	VETAPALEM RURAL	303441240104	11KV KOTHAPETA	Urban	10.191	9.840	10.191	3.446
2929	Vijayawada	ONGOLE	CHIRALA	CHIRALA	CHIRALARURALS	303441240105	11KV ODAREVU	Urban	10.081	8.322	10.081	17.448
2930	Vijayawada	ONGOLE	CHIRALA	CHIRALA	CHIRALARURALS	303441240106	11KV RAMNAGAR	Urban	5.612	4.765	5.612	15.092
2931	Vijayawada	ONGOLE	CHIRALA	CHIRALA	CHIRALARURALS	303441240201	11KV APSIDC (EPURUPALEM)	Rural	0.497	0.556	0.497	-11.795
2932	Vijayawada	ONGOLE	CHIRALA	CHIRALA	CHIRALARURALS	303441240202	11KV EPURUPALEM	Urban	8.310	7.569	8.310	8.917
2933	Vijayawada	ONGOLE	CHIRALA	CHIRALA	CHIRALARURALS	303441240203	11KV GAVINIVARIPALEM	Mixed	4.600	3.731	4.600	18.892
2934	Vijayawada	ONGOLE	CHIRALA	CHIRALA	CHIRALARURALS	303441240204	11KV THOTAVARIPALEM	Urban	3.946	3.436	3.946	12.926
2935	Vijayawada	ONGOLE	CHIRALA	CHIRALA	D2 CHIRALA	303441340101	11KV DEVANGAPURI	Urban	4.533	4.443	4.533	1.994
2936	Vijayawada	ONGOLE	CHIRALA	CHIRALA	D2 CHIRALA	303441340102	11KV PATHACHIRALA	Urban	5.147	5.151	5.147	-0.061
2937	Vijayawada	ONGOLE	CHIRALA	CHIRALA	D2 CHIRALA	303441340103	11KV RAMAKRISHNAPURAM	Urban	7.473	7.011	7.473	6.177
2938	Vijayawada	ONGOLE	CHIRALA	VETAPALEM	VETAPALEM RURAL	303441340104	11KV SPINNINGMILL(JANDRAPET)	Industrial	0.009	0.008	0.009	17.871
2939	Vijayawada	ONGOLE	CHIRALA	CHIRALA	D2 CHIRALA	303441340201	11KV GANJIPALEM	Urban	8.531	7.887	8.531	7.546
2940	Vijayawada	ONGOLE	CHIRALA	CHIRALA	D1 CHIRALA	303441340202	11KV WOODNAGAR	Urban	0.704	0.672	0.704	4.469
2941	Vijayawada	ONGOLE	CHIRALA	VETAPALEM	VETAPALEM RURAL	303441340203	11KV BHAVANARUSHIPETA	Urban	3.976	4.056	3.976	-2.024
2942	Vijayawada	ONGOLE	CHIRALA	VETAPALEM	VETAPALEM RURAL	303441340204	11KV RTC COLONY	Urban	0.803	0.458	0.803	42.941
2943	Vijayawada	ONGOLE	CHIRALA	CHIRALA	D2 CHIRALA	303441340301	11KV DANDUBATA	Urban	5.279	5.012	5.279	5.052
2944	Vijayawada	ONGOLE	CHIRALA	CHIRALA	D2 CHIRALA	303441340302	11KV VITALNAGAR	Urban	7.582	7.190	7.582	5.168
2945	Vijayawada	ONGOLE	CHIRALA	CHIRALA	D1 CHIRALA	303441340303	11KV JAYANTIPETA	Urban	7.261	7.364	7.261	-1.419
2946	Vijayawada	ONGOLE	ADDANKI	ADDANKI	ADDANKI TOWN	303451140101	11KV ADDANKIRURAL	Agriculture	0.087	0.081	0.087	6.963
2947	Vijayawada	ONGOLE	ADDANKI	ADDANKI	ADDANKI TOWN	303451140102	11KV ADDANKI_TOWN 1	Urban	6.862	6.790	6.862	1.054
2948	Vijayawada	ONGOLE	ADDANKI	ADDANKI	ADDANKI TOWN	303451140103	11KV ADDANKI_TOWN2	Urban	8.607	8.365	8.607	2.817
2949	Vijayawada	ONGOLE	ADDANKI	ADDANKI	ADDANKI TOWN	303451140104	11KV BHAVANASI	Mixed	1.135	1.074	1.135	5.368
2950	Vijayawada	ONGOLE	ADDANKI	ADDANKI	ADDANKI TOWN	303451140105	11KV GOPALAPURAM	Mixed	3.057	2.685	3.057	12.192
2951	Vijayawada	ONGOLE	ADDANKI	ADDANKI	ADDANKI TOWN	303451140106	11KV LI_SCHEME	Rural	0.285	0.255	0.285	10.747
2952	Vijayawada	ONGOLE	ADDANKI	ADDANKI	ADDANKI TOWN	303451140107	11KV SINGARAKONDA	Urban	2.409	2.289	2.409	4.962
2953	Vijayawada	ONGOLE	ADDANKI	ADDANKI	ADDANKI RURALS	303451140201	11KV CHINAKOTHAPALLI	Mixed	1.974	1.835	1.974	7.017
2954	Vijayawada	ONGOLE	ADDANKI	ADDANKI	ADDANKI RURALS	303451140202	11KV DHARMAVARAM INDUSTRIAL	Industrial	0.373	0.451	0.373	-20.943
2955	Vijayawada	ONGOLE	ADDANKI	ADDANKI	ADDANKI RURALS	303451140203	11KV SANKAVARAPPADU	Mixed	0.870	0.742	0.870	14.801
2956	Vijayawada	ONGOLE	ADDANKI	ADDANKI	ADDANKI RURALS	303451140204	11KV DHARMAVARAM TOWN	Urban	0.435	0.725	0.435	-66.763
2957	Vijayawada	ONGOLE	ADDANKI	ADDANKI	ADDANKI TOWN	303451140301	11KV RAMNAGAR	Urban	6.471	6.415	6.471	0.868
2958	Vijayawada	ONGOLE	ADDANKI	ADDANKI	ADDANKI TOWN	303451140302	11KV VASAVINAGAR	Urban	7.150	6.670	7.150	6.722

SI No.	Zone	Received at Circle (In MU)	Received at Division (In MU)	Received at Sub-division (In MU)	Name of the Station	Feeder Code/ID	Feeder Name	Type of Feeder (Urban/Mixed/ Industrial/Agri cultural/Rural)	Received at Feeder (Final in MU)	Feeder Consumption (In MU)	Final Net Export at Feeder Level (In MU)	T&D losses
2959	Vijayawada	ONGOLE	ADDANKI	ADDANKI	ADDANKI TOWN	303451140303	11KV VELAMURIPADU	Mixed	0.269	0.344	0.269	-27.958
2960	Vijayawada	ONGOLE	ADDANKI	ADDANKI	ADDANKI TOWN	303451140304	11KV NAGULAPADU	Mixed	1.499	1.304	1.499	13.024
2961	Vijayawada	ONGOLE	ADDANKI	ADDANKI	ADDANKI RURALS	303451240101	11KV KUNKUPADU_TOWN 11KV PER	Mixed	1.324	1.331	1.324	-0.514
2962	Vijayawada	ONGOLE	ADDANKI	ADDANKI	ADDANKI RURALS	303451240102	11KV KOTIKALAPUDI	Mixed	2.252	1.954	2.252	13.224
2963	Vijayawada	ONGOLE	ADDANKI	ADDANKI	ADDANKI RURALS	303451240103	11KV KUNKUPADU INDUSTRIAL	Industrial	0.639	0.630	0.639	1.468
2964	Vijayawada	ONGOLE	ADDANKI	ADDANKI	ADDANKI RURALS	303451240104	11KV MODEPALLI	Mixed	3.226	3.459	3.226	-7.223
2965	Vijayawada	ONGOLE	ADDANKI	ADDANKI	MEDARAMETLA	303451340101	11KV BODDUVANIPALEM	Mixed	2.690	2.662	2.690	1.043
2966	Vijayawada	ONGOLE	ADDANKI	ADDANKI	MEDARAMETLA	303451340102	11KV ANAMANAMURU	Mixed	1.124	1.205	1.124	-7.167
2967	Vijayawada	ONGOLE	ADDANKI	ADDANKI	MEDARAMETLA	303451340103	11KV GLASSFACTORY	Industrial	0.000	0.000	0.000	#DIV/0!
2968	Vijayawada	ONGOLE	ADDANKI	ADDANKI	MEDARAMETLA	303451340104	11KV MEDARMETLA SOUTH	Mixed	4.084	4.406	4.084	-7.902
2969	Vijayawada	ONGOLE	ADDANKI	ADDANKI	MEDARAMETLA	303451340105	11KV MEDARMETLA NORTH	Rural	5.279	5.288	5.279	-0.167
2970	Vijayawada	ONGOLE	ADDANKI	ADDANKI	MEDARAMETLA	303451340106	11KV THAMMAVARAM	Mixed	1.798	1.508	1.798	16.132
2971	Vijayawada	ONGOLE	ADDANKI	ADDANKI	MEDARAMETLA	303451340107	11KV THAMMAVARAM PWS	Rural	1.830	1.745	1.830	4.637
2972	Vijayawada	ONGOLE	ADDANKI	ADDANKI	MEDARAMETLA	303451340108	11KV THIMMANAPALEM 11KV RAVIN	Mixed	1.901	1.962	1.901	-3.208
2973	Vijayawada	ONGOLE	ADDANKI	ADDANKI	MEDARAMETLA	303451340201	11KV DAIVALARAVURU	Mixed	0.914	1.399	0.914	-53.061
2974	Vijayawada	ONGOLE	ADDANKI	ADDANKI	MEDARAMETLA	303451340202	11KV KURRAVANIPALEM	Mixed	2.796	2.681	2.796	4.123
2975	Vijayawada	ONGOLE	ADDANKI	ADDANKI	MEDARAMETLA	303451340203	11KV PAMIDIPADU	Mixed	0.232	0.289	0.232	-24.273
2976	Vijayawada	ONGOLE	ADDANKI	ADDANKI	MEDARAMETLA	303451340204	11KV RAVINUTHALA_TOWN	Mixed	2.138	2.562	2.138	-19.852
2977	Vijayawada	ONGOLE	ADDANKI	ADDANKI	PANGULURU	303451440101	11KV J PANGULURU_TOWN	Mixed	3.009	2.820	3.009	6.261
2978	Vijayawada	ONGOLE	ADDANKI	ADDANKI	PANGULURU	303451440102	11KV CHANDALURU	Mixed	4.035	3.938	4.035	2.420
2979	Vijayawada	ONGOLE	ADDANKI	ADDANKI	PANGULURU	303451440103	11KV KONDAMANJULURU	Mixed	3.154	2.670	3.154	15.346
2980	Vijayawada	ONGOLE	ADDANKI	ADDANKI	PANGULURU	303451440201	11KV ALAVALAPADU	Mixed	3.345	3.506	3.345	-4.824
2981	Vijayawada	ONGOLE	ADDANKI	ADDANKI	PANGULURU	303451440202	11KV BITAMANJULURU	Mixed	1.371	1.395	1.371	-1.741
2982	Vijayawada	ONGOLE	ADDANKI	ADDANKI	PANGULURU	303451440203	11KV Kondamuru	Mixed	0.915	0.531	0.915	41.988
2983	Vijayawada	ONGOLE	ADDANKI	ADDANKI	PANGULURU	303451440204	11KV BOMMANAMPADU	Mixed	0.000	0.000	0.000	#DIV/0!
2984	Vijayawada	ONGOLE	ADDANKI	ADDANKI	PANGULURU	303451440205	11KV MUPPAVARAM_TOWN	Mixed	1.346	1.527	1.346	-13.489
2985	Vijayawada	ONGOLE	ADDANKI	ADDANKI	PANGULURU	303451440206	11KV MUPPAVARAM INDL	Industrial	4.872	4.035	4.872	17.176
2986	Vijayawada	ONGOLE	ADDANKI	ADDANKI	PANGULURU	303451440207	11KV SRIBHA	Industrial	0.090	0.098	0.090	-9.504
2987	Vijayawada	ONGOLE	KANDUKUR	KANDUKUR	KDK TOWN	303511140101	11KV PAMUR ROAD	Urban	4.230	4.094	4.230	3.216
2988	Vijayawada	ONGOLE	KANDUKUR	KANDUKUR	KDK TOWN	303511140102	11KV SIVALAYAM	Urban	0.180	0.168	0.180	6.751
2989	Vijayawada	ONGOLE	KANDUKUR	KANDUKUR	KDK TOWN	303511140103	11KV LIC	Urban	8.216	7.839	8.216	4.588
2990	Vijayawada	ONGOLE	KANDUKUR	KANDUKUR	KDK TOWN	303511140104	11KV SBI	Urban	6.533	6.156	6.533	5.776
2991	Vijayawada	ONGOLE	KANDUKUR	KANDUKUR	KDK TOWN	303511140201	11KV CTRI	Urban	2.995	2.873	2.995	4.048
2992	Vijayawada	ONGOLE	KANDUKUR	KANDUKUR	KDK TOWN	303511140202	11KV MRO_OFFICE	Urban	4.132	4.022	4.132	2.682

SI No.	Zone	Received at Circle (In MU)	Received at Division (In MU)	Received at Sub-division (In MU)	Name of the Station	Feeder Code/ID	Feeder Name	Type of Feeder (Urban/Mixed/ Industrial/Agri cultural/Rural)	Received at Feeder (Final in MU)	Feeder Consumption (In MU)	Final Net Export at Feeder Level (In MU)	T&D losses
2993	Vijayawada	ONGOLE	KANDUKUR	KANDUKUR	KDK RURALS	303511140203	11KV MAHADEVAPURAM	Mixed	1.365	1.111	1.365	18.580
2994	Vijayawada	ONGOLE	KANDUKUR	KANDUKUR	KDK TOWN	303511140301	11KV SRINAGAR COLONY	Urban	1.137	1.083	1.137	4.757
2995	Vijayawada	ONGOLE	KANDUKUR	KANDUKUR	KDK TOWN	303511140302	11KV VENKATADRI PALEM	Urban	1.687	1.566	1.687	7.148
2996	Vijayawada	ONGOLE	KANDUKUR	KANDUKUR	KDK TOWN	303511140303	11 KV INDUSTRIAL (PAMUR ROAD)	Urban	0.352	0.311	0.352	11.500
2997	Vijayawada	ONGOLE	KANDUKUR	KANDUKUR	KDK RURALS	303511140304	11KV KANCHARAGUNTA	Mixed	0.364	0.349	0.364	4.112
2998	Vijayawada	ONGOLE	KANDUKUR	KANDUKUR	KDK TOWN	303511140401	11KV GURRAMVARI PALEM FEEDER	Urban	1.769	2.116	1.769	-19.612
2999	Vijayawada	ONGOLE	KANDUKUR	KANDUKUR	KDK TOWN	303511140402	11KV VIP FEEDER	Urban	5.640	6.527	5.640	-15.734
3000	Vijayawada	ONGOLE	KANDUKUR	KANDUKUR	KDK RURALS	303511140403	11KV CHUTTUGUNTA FEEDER	Urban	0.180	0.306	0.180	-70.146
3001	Vijayawada	ONGOLE	KANDUKUR	KANDUKUR	KDK RURALS	303511140404	11KV ANANDA PURAM FEEDER	Mixed	0.529	0.501	0.529	5.382
3002	Vijayawada	ONGOLE	KANDUKUR	KANDUKUR	KDK TOWN	303511240101	11KV UPPUCHERUVU	Urban	2.479	2.241	2.479	9.588
3003	Vijayawada	ONGOLE	KANDUKUR	KANDUKUR	KDK TOWN	303511240102	11KV JANARDHANCOLONY	Urban	2.472	2.381	2.472	3.709
3004	Vijayawada	ONGOLE	KANDUKUR	KANDUKUR	KDK TOWN	303511240103	11KV SS TANK	Rural	0.629	0.598	0.629	4.993
3005	Vijayawada	ONGOLE	KANDUKUR	KANDUKUR	KDK RURALS	303511240104	11KV KOVURU	Mixed	2.314	2.123	2.314	8.238
3006	Vijayawada	ONGOLE	KANDUKUR	KANDUKUR	KDK RURALS	303511240201	11KV MACHAVARAM TOWN	Urban	2.098	1.857	2.098	11.499
3007	Vijayawada	ONGOLE	KANDUKUR	KANDUKUR	KDK RURALS	303511240202	11KV PARAKONDAPADU	Mixed	0.722	0.749	0.722	-3.739
3008	Vijayawada	ONGOLE	KANDUKUR	KANDUKUR	KDK RURALS	303511240203	11KV MACHAVARAM AGL	Agriculture	0.530	0.477	0.530	10.098
3009	Vijayawada	ONGOLE	KANDUKUR	KANDUKUR	KDK RURALS	303511240204	11KV DONDAPADU	Agriculture	0.190	0.172	0.190	9.804
3010	Vijayawada	ONGOLE	KANDUKUR	KANDUKUR	KDK RURALS	303511240205	11KV KM PALEM	Mixed	2.476	2.167	2.476	12.468
3011	Vijayawada	ONGOLE	KANDUKUR	KANDUKUR	KDK RURALS	303511240301	11KV OGURU TOWN	Urban	1.118	1.067	1.118	4.587
3012	Vijayawada	ONGOLE	KANDUKUR	KANDUKUR	KDK RURALS	303511240302	11KV PALUKURU GANIGUNTA	Mixed	3.140	2.798	3.140	10.891
3013	Vijayawada	ONGOLE	KANDUKUR	KANDUKUR	KDK RURALS	303511240303	11 INDUSTRIAL	Urban	1.238	0.983	1.238	20.646
3014	Vijayawada	ONGOLE	KANDUKUR	KANDUKUR	KDK RURALS	303511240401	11KV PALURU TOWN	Urban	0.519	0.473	0.519	8.914
3015	Vijayawada	ONGOLE	KANDUKUR	KANDUKUR	KDK RURALS	303511240402	11KV SRR PURAM	Mixed	0.971	0.835	0.971	14.019
3016	Vijayawada	ONGOLE	KANDUKUR	KANDUKUR	KDK RURALS	303511240403	11KV DONDAPADU AGL	Mixed	0.611	0.544	0.611	10.989
3017	Vijayawada	ONGOLE	KANDUKUR	KANDUKUR	PONNALURU	303511340101	11KN PONNALUR TOWN	Urban	1.660	1.578	1.660	4.993
3018	Vijayawada	ONGOLE	KANDUKUR	KANDUKUR	PONNALURU	303511340102	11KV PONNALUR RURAL	Mixed	0.715	0.720	0.715	-0.758
3019	Vijayawada	ONGOLE	KANDUKUR	KANDUKUR	PONNALURU	303511340103	11KV PAIREDDY PALEM	Mixed	0.274	0.241	0.274	11.836
3020	Vijayawada	ONGOLE	KANDUKUR	KANDUKUR	PONNALURU	303511340104	11KV MUPPALLA	Mixed	2.519	2.449	2.519	2.781
3021	Vijayawada	ONGOLE	KANDUKUR	KANDUKUR	PONNALURU	303511340105	11KV INDUSTRIAL	Industrial	0.637	0.634	0.637	0.512
3022	Vijayawada	ONGOLE	KANDUKUR	KANDUKUR	PONNALURU	303511340201	11KV K AGRAHARAM TOWN	Urban	0.980	0.978	0.980	0.152
3023	Vijayawada	ONGOLE	KANDUKUR	KANDUKUR	PONNALURU	303511340202	11KV BOGANAMPADU	Mixed	0.919	0.841	0.919	8.442
3024	Vijayawada	ONGOLE	KANDUKUR	KANDUKUR	PONNALURU	303511340203	11KV BALI REDDYPALEM	Mixed	1.161	1.108	1.161	4.543
3025	Vijayawada	ONGOLE	KANDUKUR	KANDUKUR	PONNALURU	303511340204	11KV KOTHAPALEM RWS	Rural	0.036	0.039	0.036	-7.576
3026	Vijayawada	ONGOLE	KANDUKUR	KANDUKUR	PONNALURU	303511340301	11KV11KV CHOWTAPALEM VIPPAGU	Urban	1.839	1.740	1.839	5.370

SI No.	Zone	Received at Circle (In MU)	Received at Division (In MU)	Received at Sub-division (In MU)	Name of the Station	Feeder Code/ID	Feeder Name	Type of Feeder (Urban/Mixed/ Industrial/Agri cultural/Rural)	Received at Feeder (Final in MU)	Feeder Consumption (In MU)	Final Net Export at Feeder Level (In MU)	T&D losses
3027	Vijayawada	ONGOLE	KANDUKUR	KANDUKUR	PONNALURU	303511340302	11KV LINGAM GUNTA CHERUKURU	Mixed	1.762	1.603	1.762	9.021
3028	Vijayawada	ONGOLE	KANDUKUR	KANDUKUR	PONNALURU	303511340401	11KV MALAPDU TOWN	Urban	0.302	0.277	0.302	8.217
3029	Vijayawada	ONGOLE	KANDUKUR	KANDUKUR	PONNALURU	303511340402	11KV MALAPADU AGL	Agriculture	0.364	0.345	0.364	5.325
3030	Vijayawada	ONGOLE	KANDUKUR	KANDUKUR	PONNALURU	303511340403	11KV THIMMAPALEM	Mixed	1.522	1.369	1.522	10.076
3031	Vijayawada	ONGOLE	KANDUKUR	KANDUKUR	PONNALURU	303511340404	11KV MULEVARIPALEM	Mixed	0.199	0.189	0.199	5.358
3032	Vijayawada	ONGOLE	KANDUKUR	KANDUKUR RURALS	GUDLURU	303512140101	11KV GUDLUR TOWN	Urban	3.826	3.587	3.826	6.262
3033	Vijayawada	ONGOLE	KANDUKUR	KANDUKUR RURALS	GUDLURU	303512140102	11KV BASIREDDYPALEM	Mixed	1.109	0.939	1.109	15.328
3034	Vijayawada	ONGOLE	KANDUKUR	KANDUKUR RURALS	GUDLURU	303512140103	11KV GULLAPALEM	Mixed	1.382	1.269	1.382	8.145
3035	Vijayawada	ONGOLE	KANDUKUR	KANDUKUR RURALS	GUDLURU	303512140104	11KV POTLURU	Mixed	4.902	4.132	4.902	15.696
3036	Vijayawada	ONGOLE	KANDUKUR	KANDUKUR RURALS	GUDLURU	303512140105	11KV VENKAMPETA	Mixed	1.484	1.226	1.484	17.364
3037	Vijayawada	ONGOLE	KANDUKUR	KANDUKUR RURALS	GUDLURU	303512140201	11KV THETTU TOWN	Urban	1.508	1.345	1.508	10.819
3038	Vijayawada	ONGOLE	KANDUKUR	KANDUKUR RURALS	GUDLURU	303512140202	11KV MOCHERLA	Mixed	3.017	2.655	3.017	12.020
3039	Vijayawada	ONGOLE	KANDUKUR	KANDUKUR RURALS	GUDLURU	303512140203	11KV CHEVUR	Mixed	3.954	3.369	3.954	14.791
3040	Vijayawada	ONGOLE	KANDUKUR	KANDUKUR RURALS	GUDLURU	303512140301	11KV CHINALATRAPI TOWN	Urban	0.346	0.324	0.346	6.451
3041	Vijayawada	ONGOLE	KANDUKUR	KANDUKUR RURALS	GUDLURU	303512140302	11KV NARASAPURAM	Mixed	1.265	1.172	1.265	7.344
3042	Vijayawada	ONGOLE	KANDUKUR	KANDUKUR RURALS	GUDLURU	303512140303	11KV PEDALATRAPI	Mixed	0.800	0.704	0.800	11.939
3043	Vijayawada	ONGOLE	KANDUKUR	KANDUKUR RURALS	GUDLURU	303512140401	11KV DARAKANIPADU 11KV RALLAPA	Urban	1.548	1.277	1.548	17.513
3044	Vijayawada	ONGOLE	KANDUKUR	KANDUKUR RURALS	GUDLURU	303512140402	11KV DOPPALAMPADU	Mixed	0.706	0.632	0.706	10.426
3045	Vijayawada	ONGOLE	KANDUKUR	KANDUKUR RURALS	GUDLURU	303512140403	11KV PURETIPALLI	Mixed	1.591	1.378	1.591	13.423
3046	Vijayawada	ONGOLE	KANDUKUR	KANDUKUR RURALS	L.SAMUDRAM	303512240101	11KV LINGASAMUDRAM TOWN	Urban	2.367	2.199	2.367	7.099
3047	Vijayawada	ONGOLE	KANDUKUR	KANDUKUR RURALS	L.SAMUDRAM	303512240102	11KV MOGILICHERLA	Mixed	1.127	1.078	1.127	4.375
3048	Vijayawada	ONGOLE	KANDUKUR	KANDUKUR RURALS	L.SAMUDRAM	303512240103	11KV AGPADU	Mixed	1.140	1.054	1.140	7.543
3049	Vijayawada	ONGOLE	KANDUKUR	KANDUKUR RURALS	L.SAMUDRAM	303512240104	11KV VENGALAPURAM	Mixed	2.939	2.660	2.939	9.493
3050	Vijayawada	ONGOLE	KANDUKUR	KANDUKUR RURALS	L.SAMUDRAM	303512240105	11KV RWS	Rural	1.891	1.879	1.891	0.613
3051	Vijayawada	ONGOLE	KANDUKUR	KANDUKUR RURALS	L.SAMUDRAM	303512240201	11KV CHINAPAVANI TOWN	Urban	2.961	2.533	2.961	14.461
3052	Vijayawada	ONGOLE	KANDUKUR	KANDUKUR RURALS	L.SAMUDRAM	303512240202	11KV MUTHAVARIPALEM	Mixed	1.749	1.434	1.749	18.006
3053	Vijayawada	ONGOLE	KANDUKUR	KANDUKUR RURALS	L.SAMUDRAM	303512240203	11KV ANNEBOINAPALLI	Mixed	0.788	0.700	0.788	11.173
3054	Vijayawada	ONGOLE	KANDUKUR	KANDUKUR RURALS	L.SAMUDRAM	303512240301	11KV V R KOTA TOWN MALAKONDR	Urban	1.656	1.477	1.656	10.849
3055	Vijayawada	ONGOLE	KANDUKUR	KANDUKUR RURALS	L.SAMUDRAM	303512240302	11KV V R KOTA RURAL	Mixed	0.924	0.916	0.924	0.846
3056	Vijayawada	ONGOLE	KANDUKUR	KANDUKUR RURALS	L.SAMUDRAM	303512240305	11KV TUNUGUNTA	Mixed	1.907	1.589	1.907	16.672
3057	Vijayawada	ONGOLE	KANDUKUR	KANDUKUR RURALS	L.SAMUDRAM	303512240601	11KV Mogilicherla Town	Urban	0.108	0.002	0.108	98.470
3058	Vijayawada	ONGOLE	KANDUKUR	KANDUKUR RURALS	L.SAMUDRAM	303512240602	11KV Mogilicherla Agl	Mixed	0.609	0.525	0.609	13.807
3059	Vijayawada	ONGOLE	KANDUKUR	KANDUKUR RURALS	L.SAMUDRAM	303512240603	11KV R R Palem	Mixed	0.819	0.687	0.819	16.077
3060	Vijayawada	ONGOLE	KANDUKUR	KANDUKUR RURALS	L.SAMUDRAM	303512240604	11KV RWS	Rural	0.054	0.001	0.054	98.745

SI No.	Zone	Received at Circle (In MU)	Received at Division (In MU)	Received at Sub-division (In MU)	Name of the Station	Feeder Code/ID	Feeder Name	Type of Feeder (Urban/Mixed/ Industrial/Agri cultural/Rural)	Received at Feeder (Final in MU)	Feeder Consumption (In MU)	Final Net Export at Feeder Level (In MU)	T&D losses
3061	Vijayawada	ONGOLE	KANDUKUR	KANDUKUR RURALS	V.V.PALEM	303512340101	11KV POKUR TOWN	Urban	1.490	1.322	1.490	11.258
3062	Vijayawada	ONGOLE	KANDUKUR	KANDUKUR RURALS	V.V.PALEM	303512340102	11KV BADEVARIPALEM	Mixed	1.569	1.414	1.569	9.913
3063	Vijayawada	ONGOLE	KANDUKUR	KANDUKUR RURALS	V.V.PALEM	303512340103	11KV KONDASAMUDRAM	Mixed	1.167	1.046	1.167	10.388
3064	Vijayawada	ONGOLE	KANDUKUR	KANDUKUR RURALS	V.V.PALEM	303512340104	11KV SAKHAVARAM	Mixed	1.178	1.038	1.178	11.871
3065	Vijayawada	ONGOLE	KANDUKUR	KANDUKUR RURALS	V.V.PALEM	303512340201	11KV V V PALEM TOWN	Urban	1.549	1.487	1.549	3.975
3066	Vijayawada	ONGOLE	KANDUKUR	KANDUKUR RURALS	V.V.PALEM	303512340202	11KV ANKABHUPALAPURAM	Mixed	0.852	0.749	0.852	12.047
3067	Vijayawada	ONGOLE	KANDUKUR	KANDUKUR RURALS	V.V.PALEM	303512340203	11KV ROLLAPADU	Mixed	2.200	1.951	2.200	11.308
3068	Vijayawada	ONGOLE	KANDUKUR	KANDUKUR RURALS	V.V.PALEM	303512340204	11KV T P PALEM	Mixed	1.029	0.950	1.029	7.678
3069	Vijayawada	ONGOLE	KANDUKUR	KANDUKUR RURALS	V.V.PALEM	303512340301	11KV NALADALPUR TOWN	Urban	0.588	0.526	0.588	10.451
3070	Vijayawada	ONGOLE	KANDUKUR	KANDUKUR RURALS	V.V.PALEM	303512340302	11KV SINGAMNENIPALLI	Mixed	0.571	0.517	0.571	9.522
3071	Vijayawada	ONGOLE	KANDUKUR	KANDUKUR RURALS	V.V.PALEM	303512340303	11KV KALAVALLA	Mixed	1.422	1.271	1.422	10.598
3072	Vijayawada	ONGOLE	KANDUKUR	KANDUKUR RURALS	V.V.PALEM	303512340401	11KV CHUNDI TOWN	Urban	0.659	0.586	0.659	11.003
3073	Vijayawada	ONGOLE	KANDUKUR	KANDUKUR RURALS	V.V.PALEM	303512340402	11KV MALAKONDA	Urban	0.251	0.222	0.251	11.584
3074	Vijayawada	ONGOLE	KANDUKUR	KANDUKUR RURALS	V.V.PALEM	303512340403	11KV AYYAVARIPALLI	Mixed	0.674	0.597	0.674	11.408
3075	Vijayawada	ONGOLE	KANDUKUR	KANDUKUR RURALS	V.V.PALEM	303512340404	11KV POLINENICHERUVU	Mixed	1.781	1.551	1.781	12.900
3076	Vijayawada	ONGOLE	KANDUKUR	SINGARAYAKONDA	S.KONDA	303521140101	11KV RAILWAY ROAD	Urban	6.002	5.930	6.002	1.201
3077	Vijayawada	ONGOLE	KANDUKUR	SINGARAYAKONDA	S.KONDA	303521140102	11KV MULAGUNTAPADU	Urban	11.189	10.217	11.189	8.687
3078	Vijayawada	ONGOLE	KANDUKUR	SINGARAYAKONDA	S.KONDA	303521140103	11KV M R O OFFICE	Urban	5.711	5.489	5.711	3.875
3079	Vijayawada	ONGOLE	KANDUKUR	SINGARAYAKONDA	S.KONDA	303521140104	11 INDUSTRIAL(APIIC)	Industrial	0.938	0.913	0.938	2.719
3080	Vijayawada	ONGOLE	KANDUKUR	SINGARAYAKONDA	S.KONDA	303521140105	11 INDUSTRIAL (PTP)	Industrial	8.752	8.739	8.752	0.147
3081	Vijayawada	ONGOLE	KANDUKUR	SINGARAYAKONDA	S.KONDA	303521140106	11KV INDUSTRIAL (KANUMALLA)	Industrial	1.383	1.358	1.383	1.801
3082	Vijayawada	ONGOLE	KANDUKUR	SINGARAYAKONDA	S.KONDA	303521140201	11KV PAKALA TOWN	Urban	3.388	3.000	3.388	11.459
3083	Vijayawada	ONGOLE	KANDUKUR	SINGARAYAKONDA	S.KONDA	303521140202	11KV WOOLLAPALEM	Mixed	2.976	2.559	2.976	14.020
3084	Vijayawada	ONGOLE	KANDUKUR	SINGARAYAKONDA	S.KONDA	303521140203	11KV PAKALA AGL	Mixed	0.135	0.175	0.135	-29.539
3085	Vijayawada	ONGOLE	KANDUKUR	SINGARAYAKONDA	S.KONDA	303521140204	11KV KESUPALEM AQUA	Industrial	9.675	8.499	9.675	12.155
3086	Vijayawada	ONGOLE	KANDUKUR	SINGARAYAKONDA	S.KONDA	303521140301	11KV SANAMPUDI TOWN SANAMPU	Mixed	0.673	0.703	0.673	-4.508
3087	Vijayawada	ONGOLE	KANDUKUR	SINGARAYAKONDA	S.KONDA	303521140302	11KV INDUSTRIAL (SANAMPUDI)	Industrial	0.513	0.592	0.513	-15.366
3088	Vijayawada	ONGOLE	KANDUKUR	SINGARAYAKONDA	S.KONDA	303521140303	11KV SANAMPUDI TOWN	Urban	0.448	0.125	0.448	72.048
3089	Vijayawada	ONGOLE	KANDUKUR	SINGARAYAKONDA	S.KONDA	303521140304	11KV LI SCHEME	Rural	0.057	0.030	0.057	46.363
3090	Vijayawada	ONGOLE	KANDUKUR	SINGARAYAKONDA	S.KONDA	303521140501	11KV S R PALLI TOWN	Urban	4.537	4.576	4.537	-0.853
3091	Vijayawada	ONGOLE	KANDUKUR	SINGARAYAKONDA	S.KONDA	303521140502	11KV INDUSTRIAL (P S KONDA AQUA)	Industrial	4.483	4.320	4.483	3.647
3092	Vijayawada	ONGOLE	KANDUKUR	SINGARAYAKONDA	S.KONDA	303521140503	11KV P S KONDA AGL	Mixed	0.598	0.724	0.598	-21.053
3093	Vijayawada	ONGOLE	KANDUKUR	SINGARAYAKONDA	JARUGUMALLI	303521240101	11KV ZARUGUMALLI TOWN	Urban	5.489	5.260	5.489	4.164
3094	Vijayawada	ONGOLE	KANDUKUR	SINGARAYAKONDA	JARUGUMALLI	303521240102	11KV DAVAGUDUR	Mixed	1.837	1.642	1.837	10.639

SI No.	Zone	Received at Circle (In MU)	Received at Division (In MU)	Received at Sub-division (In MU)	Name of the Station	Feeder Code/ID	Feeder Name	Type of Feeder (Urban/Mixed/ Industrial/Agri-cultural/Rural)	Received at Feeder (Final in MU)	Feeder Consumption (In MU)	Final Net Export at Feeder Level (In MU)	T&D losses
3095	Vijayawada	ONGOLE	KANDUKUR	SINGARAYAKONDA	JARUGUMALLI	303521240103	11KV NANADANAVANAM	Mixed	2.189	2.028	2.189	7.370
3096	Vijayawada	ONGOLE	KANDUKUR	SINGARAYAKONDA	JARUGUMALLI	303521240104	11KV VAVILETIPADU	Mixed	2.627	2.419	2.627	7.932
3097	Vijayawada	ONGOLE	KANDUKUR	SINGARAYAKONDA	JARUGUMALLI	303521240201	11KV NARSINGOLE TOWN	Urban	0.892	0.815	0.892	8.556
3098	Vijayawada	ONGOLE	KANDUKUR	SINGARAYAKONDA	JARUGUMALLI	303521240202	11KV CHIRUKURPDU	Mixed	2.034	1.859	2.034	8.622
3099	Vijayawada	ONGOLE	KANDUKUR	SINGARAYAKONDA	JARUGUMALLI	303521240203	11KV PAIDIPADU	Mixed	2.052	1.835	2.052	10.589
3100	Vijayawada	ONGOLE	KANDUKUR	SINGARAYAKONDA	JARUGUMALLI	303521240301	11KV KAMEPALLI	Urban	1.230	1.099	1.230	10.620
3101	Vijayawada	ONGOLE	KANDUKUR	SINGARAYAKONDA	JARUGUMALLI	303521240302	11KV CHATUKUPADU	Mixed	2.394	2.089	2.394	12.712
3102	Vijayawada	ONGOLE	KANDUKUR	SINGARAYAKONDA	JARUGUMALLI	303521240303	11KV PATCHAVA	Mixed	1.873	1.631	1.873	12.901
3103	Vijayawada	ONGOLE	KANDUKUR	SINGARAYAKONDA	JARUGUMALLI	303521240304	11KV	Mixed	0.245	0.176	0.245	28.310
3104	Vijayawada	ONGOLE	KANDUKUR	SINGARAYAKONDA	ULAVAPADU	303521340101	11KV ULAVAPADU TOWN	Urban	7.367	7.053	7.367	4.267
3105	Vijayawada	ONGOLE	KANDUKUR	SINGARAYAKONDA	ULAVAPADU	303521340102	11KV ATMAKUR	Mixed	3.017	2.730	3.017	9.511
3106	Vijayawada	ONGOLE	KANDUKUR	SINGARAYAKONDA	ULAVAPADU	303521340103	11KV DHARMAREDDY SANGAM	Mixed	0.036	0.035	0.036	3.909
3107	Vijayawada	ONGOLE	KANDUKUR	SINGARAYAKONDA	ULAVAPADU	303521340104	11KV S R SATRAM AQUA	Industrial	0.436	0.410	0.436	5.845
3108	Vijayawada	ONGOLE	KANDUKUR	SINGARAYAKONDA	ULAVAPADU	303521340105	11KV K RAJUPALEM	Mixed	1.400	0.804	1.400	42.522
3109	Vijayawada	ONGOLE	KANDUKUR	SINGARAYAKONDA	ULAVAPADU	303521340106	11KV HIGHWAY EXPRESS	Industrial	0.101	0.096	0.101	4.980
3110	Vijayawada	ONGOLE	KANDUKUR	SINGARAYAKONDA	ULAVAPADU	303521340201	11KV KAREDU TOWN	Urban	2.998	2.867	2.998	4.382
3111	Vijayawada	ONGOLE	KANDUKUR	SINGARAYAKONDA	ULAVAPADU	303521340202	11KV INDUSTRIAL	Industrial	1.746	1.720	1.746	1.490
3112	Vijayawada	ONGOLE	KANDUKUR	SINGARAYAKONDA	ULAVAPADU	303521340203	11KV KOTHAPALLIPALEM	Mixed	1.479	1.322	1.479	10.569
3113	Vijayawada	ONGOLE	KANDUKUR	SINGARAYAKONDA	ULAVAPADU	303521340204	11KV RAMAKRISHNAPURAM	Mixed	0.311	0.282	0.311	9.376
3114	Vijayawada	ONGOLE	KANDUKUR	SINGARAYAKONDA	ULAVAPADU	303521340301	11KV CHAKICHERLA	Mixed	1.474	1.390	1.474	5.659
3115	Vijayawada	ONGOLE	KANDUKUR	SINGARAYAKONDA	ULAVAPADU	303521340302	11 KV PEDDAPATTAPUPALEM AGL	Mixed	1.531	1.207	1.531	21.130
3116	Vijayawada	ONGOLE	KANDUKUR	SINGARAYAKONDA	ULAVAPADU	303521340303	11KV SUBBARAYUDU SATRAM	Mixed	0.000	0.000	0.000	#DIV/0!
3117	Vijayawada	ONGOLE	KANDUKUR	SINGARAYAKONDA	ULAVAPADU	303521340305	11KV Pedapathapupalem Aqua	Industrial	8.085	7.522	8.085	6.960
3118	Vijayawada	ONGOLE	KANDUKUR	SINGARAYAKONDA	ULAVAPADU	303521340401	11KV ALAGAYAPALEM	Urban	5.349	5.078	5.349	5.084
3119	Vijayawada	ONGOLE	KANDUKUR	SINGARAYAKONDA	ULAVAPADU	303521340402	11KV VAKA	Mixed	1.451	1.243	1.451	14.389
3120	Vijayawada	ONGOLE	KANDUKUR	SINGARAYAKONDA	ULAVAPADU	303521340403	11KV T CH PALEM	Mixed	1.463	1.305	1.463	10.795
3121	Vijayawada	ONGOLE	KANDUKUR	SINGARAYAKONDA	ULAVAPADU	303521340404	11KV ANKAMMAPALEM	Mixed	0.901	0.777	0.901	13.800
3122	Vijayawada	ONGOLE	KANDUKUR	SINGARAYAKONDA	ULAVAPADU	303521340501	11KV Bhimavaram Town	Urban	1.244	1.077	1.244	13.409
3123	Vijayawada	ONGOLE	KANDUKUR	SINGARAYAKONDA	ULAVAPADU	303521340502	11KV Bhimavaram Water Works	Rural	0.155	0.147	0.155	5.291
3124	Vijayawada	ONGOLE	KANDUKUR	SINGARAYAKONDA	ULAVAPADU	303521340503	11KV Baddipudi Krishnapuram	Mixed	1.786	1.585	1.786	11.257
3125	Vijayawada	ONGOLE	KANDUKUR	SINGARAYAKONDA	ULAVAPADU	303521340601	11KV Ramayapatnam Agl	Agriculture	0.242	0.224	0.242	7.378
3126	Vijayawada	ONGOLE	KANDUKUR	SINGARAYAKONDA	ULAVAPADU	303521340602	11 KV RAMAYAPATNA, TOWN+KARLA	Urban	2.356	2.359	2.356	-0.148
3127	Vijayawada	ONGOLE	KANDUKUR	SINGARAYAKONDA	ULAVAPADU	303521340603	11 KV INDUSTRIAL (LIGHT HOUSE)	Industrial	0.443	0.425	0.443	4.043
3128	Vijayawada	ONGOLE	KANDUKUR	SINGARAYAKONDA	ULAVAPADU	303521340604	11 KV MONDEVARIPALEM	Industrial	4.148	5.264	4.148	-26.915

SI No.	Zone	Received at Circle (In MU)	Received at Division (In MU)	Received at Sub-division (In MU)	Name of the Station	Feeder Code/ID	Feeder Name	Type of Feeder (Urban/Mixed/ Industrial/Agri cultural/Rural)	Received at Feeder (Final in MU)	Feeder Consumption (In MU)	Final Net Export at Feeder Level (In MU)	T&D losses
3129	Vijayawada	ONGOLE	KANDUKUR	SINGARAYAKONDA	ULAVAPADU	303521340605	11 KV KARLAPALEM AQUA	Rural	4.491	4.612	4.491	-2.713
3130	Vijayawada	ONGOLE	KANDUKUR	SINGARAYAKONDA	KONDEPI	303521440101	11KV KONDEPI TOWN	Urban	6.386	6.029	6.386	5.581
3131	Vijayawada	ONGOLE	KANDUKUR	SINGARAYAKONDA	KONDEPI	303521440102	11KV NENNURUPADU	Mixed	0.885	0.717	0.885	18.915
3132	Vijayawada	ONGOLE	KANDUKUR	SINGARAYAKONDA	KONDEPI	303521440103	11KV PERIDEPI	Mixed	1.408	1.210	1.408	14.000
3133	Vijayawada	ONGOLE	KANDUKUR	SINGARAYAKONDA	KONDEPI	303521440104	11KV JALLAPALEM	Mixed	3.057	2.532	3.057	17.180
3134	Vijayawada	ONGOLE	KANDUKUR	SINGARAYAKONDA	KONDEPI	303521440105	11KV ILLAVARA	Mixed	2.475	2.186	2.475	11.655
3135	Vijayawada	ONGOLE	KANDUKUR	SINGARAYAKONDA	KONDEPI	303521440106	11KV GURRAPADIYA LI SCHEME	Rural	0.074	0.064	0.074	13.866
3136	Vijayawada	ONGOLE	KANDUKUR	SINGARAYAKONDA	KONDEPI	303521440201	11KV K UPPALAPADU_TOWN	Urban	1.628	1.415	1.628	13.130
3137	Vijayawada	ONGOLE	KANDUKUR	SINGARAYAKONDA	KONDEPI	303521440202	11KV THUMADU	Mixed	1.692	1.692	1.692	0.016
3138	Vijayawada	ONGOLE	KANDUKUR	SINGARAYAKONDA	KONDEPI	303521440203	11KV MUPPAVARAM	Mixed	2.924	2.502	2.924	14.428
3139	Vijayawada	ONGOLE	KANDUKUR	SINGARAYAKONDA	KONDEPI	303521440204	11KV THUMADU LIFT IRIGATION	Rural	0.001	0.003	0.001	-396.571
3140	Vijayawada	ONGOLE	KANDUKUR	SINGARAYAKONDA	KONDEPI	303521440301	11KV PETLURU TOWN 11KV MUGAC	Urban	2.078	1.880	2.078	9.522
3141	Vijayawada	ONGOLE	KANDUKUR	SINGARAYAKONDA	KONDEPI	303521440302	11KV PETLURU RURAL 11KV TATAKU	Mixed	3.396	3.107	3.396	8.503
3142	Vijayawada	ONGOLE	ADDANKI	ADDANKI	ADDANKI RURALS	303611240101	11KV Vemparala	Mixed	2.958	2.544	2.958	13.994
3143	Vijayawada	ONGOLE	ADDANKI	ADDANKI	ADDANKI RURALS	303611240102	11KV Srinivasa Nagar	Mixed	2.610	2.457	2.610	5.854
3144	Vijayawada	ONGOLE	ADDANKI	ADDANKI	ADDANKI RURALS	303611240103	11KV Sadhu Nagar	Mixed	4.329	3.661	4.329	15.427
3145	Vijayawada	ONGOLE	ADDANKI	ADDANKI	ADDANKI RURALS	303611240201	11KV KALAVAKURU	Mixed	1.857	1.615	1.857	13.058
3146	Vijayawada	ONGOLE	ADDANKI	ADDANKI	ADDANKI RURALS	303611240202	11KV GOVINDAPURAM	Mixed	3.197	2.723	3.197	14.820
3147	Vijayawada	ONGOLE	ADDANKI	ADDANKI	ADDANKI RURALS	303611240203	11KV SANKAVARAPADU	Urban	0.018	0.018	0.018	0.439
3148	Vijayawada	ONGOLE	ADDANKI	ADDANKI	ADDANKI RURALS	303611240204	11KV GURAMVARPALEM	Mixed	2.140	1.811	2.140	15.339
3149	Vijayawada	ONGOLE	ADDANKI	ADDANKI	MEDARAMETLA	303611340101	11KV KORISAPADU	Mixed	1.959	1.859	1.959	5.110
3150	Vijayawada	ONGOLE	ADDANKI	ADDANKI	MEDARAMETLA	303611340102	11KV P G PADU	Mixed	1.101	0.980	1.101	10.986
3151	Vijayawada	ONGOLE	ADDANKI	ADDANKI	MEDARAMETLA	303611340201	11KV PAMIDIPADU TOWN	Urban	2.034	1.820	2.034	10.522
3152	Vijayawada	ONGOLE	ADDANKI	ADDANKI	MEDARAMETLA	303611340202	11KV PAMIDIPADU RURAL	Mixed	0.000	0.000	0.000	-1212.500
3153	Vijayawada	ONGOLE	ADDANKI	ADDANKI	MEDARAMETLA	303611340203	11KV PRASAGULAPADU	Mixed	1.093	1.040	1.093	4.884
3154	Vijayawada	ONGOLE	ADDANKI	ADDANKI	MEDARAMETLA	303611340204	11KV RACHAPUDI	Mixed	3.016	2.073	3.016	31.269
3155	Vijayawada	ONGOLE	ADDANKI	ADDANKI	PANGULURU	303611440101	11KV Ramakur Town	Mixed	2.458	2.098	2.458	14.656
3156	Vijayawada	ONGOLE	ADDANKI	ADDANKI	PANGULURU	303611440102	11KV B Rajupalem	Mixed	0.570	0.970	0.570	-70.174
3157	Vijayawada	ONGOLE	ADDANKI	ADDANKI	PANGULURU	303611440103	11KV Dwarakapadu	Agriculture	0.104	0.098	0.104	6.084
3158	Vijayawada	ONGOLE	ADDANKI	MARTUR	MARTUR	303621140101	11KV RAJUPALEM INDUSTRIAL	Industrial	10.430	10.811	10.430	-3.653
3159	Vijayawada	ONGOLE	ADDANKI	MARTUR	MARTUR	303621140102	11KV RAJUPALEM	Urban	8.389	8.452	8.389	-0.750
3160	Vijayawada	ONGOLE	ADDANKI	MARTUR	MARTUR	303621140103	11KV DEGARAMUDI	Urban	8.063	7.141	8.063	11.430
3161	Vijayawada	ONGOLE	ADDANKI	MARTUR	MARTUR	303621140104	11KV Rajupalem AGL feeder	Agriculture	0.000	0.001	0.000	#DIV/0!
3162	Vijayawada	ONGOLE	ADDANKI	MARTUR	MARTUR	303621140201	11KVDwarakapadu	Mixed	1.168	1.009	1.168	13.606

SI No.	Zone	Received at Circle (In MU)	Received at Division (In MU)	Received at Sub-division (In MU)	Name of the Station	Feeder Code/ID	Feeder Name	Type of Feeder (Urban/Mixed/ Industrial/Agri cultural/Rural)	Received at Feeder (Final in MU)	Feeder Consumption (In MU)	Final Net Export at Feeder Level (In MU)	T&D losses
3163	Vijayawada	ONGOLE	ADDANKI	MARTUR	MARTUR	303621140202	11KV Nagarajupalli	Urban	2.702	2.029	2.702	24.908
3164	Vijayawada	ONGOLE	ADDANKI	MARTUR	MARTUR	303621140203	11KV Industrial	Industrial	14.562	11.911	14.562	18.209
3165	Vijayawada	ONGOLE	ADDANKI	MARTUR	S.MAGULURU	303621240101	11KV Taghedimali	Agriculture	3.719	2.681	3.719	27.924
3166	Vijayawada	ONGOLE	ADDANKI	MARTUR	S.MAGULURU	303621240102	11KV Gurijepalli Town	Mixed	1.775	2.516	1.775	-41.766
3167	Vijayawada	ONGOLE	ADDANKI	MARTUR	S.MAGULURU	303621240103	11KV INDL Dedicte	Industrial	9.844	8.304	9.844	15.645
3168	Vijayawada	ONGOLE	ADDANKI	MARTUR	S.MAGULURU	303621240201	11KV PUTTAVARIPALEM	Urban	4.172	2.760	4.172	33.835
3169	Vijayawada	ONGOLE	ADDANKI	MARTUR	S.MAGULURU	303621240202	11KV RAMIREDDY PALEM	Mixed	0.911	0.780	0.911	14.468
3170	Vijayawada	ONGOLE	ADDANKI	MARTUR	S.MAGULURU	303621240203	11KV YELLACHERUVU	Mixed	4.443	3.392	4.443	23.651
3171	Vijayawada	ONGOLE	ADDANKI	MARTUR	BALLIKURVA	303621340201	11KV GUNTUPALLI	Mixed	3.374	2.515	3.374	25.441
3172	Vijayawada	ONGOLE	ADDANKI	MARTUR	BALLIKURVA	303621340202	11 KV Vallapalli Rurals	Mixed	0.611	1.230	0.611	-101.379
3173	Vijayawada	ONGOLE	ADDANKI	MARTUR	BALLIKURVA	303621340203	11KV VALLAPALLI	Urban	0.503	0.488	0.503	2.868
3174	Vijayawada	ONGOLE	ADDANKI	MARTUR	BALLIKURVA	303621340301	11KV UPPUMAGULURU	Urban	2.886	2.161	2.886	25.111
3175	Vijayawada	ONGOLE	ADDANKI	MARTUR	BALLIKURVA	303621340302	11KV KOPPERAPALEM	Mixed	2.165	1.726	2.165	20.301
3176	Vijayawada	ONGOLE	ADDANKI	MARTUR	BALLIKURVA	303621340303	11KV GSR ECO BRICKS	Industrial	0.244	0.236	0.244	3.190
3177	Vijayawada	ONGOLE	ADDANKI	MARTUR	BALLIKURVA	303621340401	11 KV VEMAVARAM INDL	Industrial	8.956	29.277	8.956	-226.909
3178	Vijayawada	ONGOLE	ADDANKI	MARTUR	BALLIKURVA	303621340402	11KVVEMAVARAM	Mixed	8.886	1.847	8.886	79.217
3179	Vijayawada	ONGOLE	ADDANKI	MARTUR	BALLIKURVA	303621340403	11kv Mallayapalem	Mixed	1.520	1.567	1.520	-3.041
3180	Vijayawada	ONGOLE	ADDANKI	MARTUR	BALLIKURVA	303621340404	11KV Vemavaram INDL-II	Industrial	5.263	0.514	5.263	90.224
3181	Vijayawada	ONGOLE	ADDANKI	MARTUR	BALLIKURVA	303621340501	11 KV Kothur	Mixed	1.164	0.722	1.164	37.972
3182	Vijayawada	ONGOLE	ADDANKI	MARTUR	BALLIKURVA	303621340502	11 KV Sangam	Mixed	1.100	0.854	1.100	22.369
3183	Vijayawada	ONGOLE	ADDANKI	MARTUR	BALLIKURVA	303621340503	11 KV Velamavaripalem	Mixed	0.003	0.003	0.003	-3.896
3184	Vijayawada	ONGOLE	ADDANKI	MARTUR	BALLIKURVA	303621340504	11 KV Jammalamadaka	Mixed	1.588	0.979	1.588	38.327
3185	Vijayawada	ONGOLE	ADDANKI	MARTUR	BALLIKURVA	303621340601	11KV KOMMINENIVARIPALEM	Mixed	1.661	0.166	1.661	90.007
3186	Vijayawada	ONGOLE	ADDANKI	MARTUR	BALLIKURVA	303621340602	11KV KOMMINENIVARIPALEM RURA	Mixed	0.342	0.312	0.342	8.787
3187	Vijayawada	ONGOLE	ADDANKI	MARTUR	BALLIKURVA	303621340603	11KV J M P AGHRAHARAM	Mixed	0.764	0.688	0.764	9.859
3188	Vijayawada	ONGOLE	ADDANKI	MARTUR	BALLIKURVA	303621340604	11KV CHAVATAMADIGA PALLI	Mixed	1.099	0.991	1.099	9.754
3189	Vijayawada	ONGOLE	ADDANKI	MARTUR	EDDANAPUDI	303621440101	11KV PUNURU (SSHQ)	Urban	2.414	2.023	2.414	16.184
3190	Vijayawada	ONGOLE	ADDANKI	MARTUR	EDDANAPUDI	303621440102	11KV INDUSTRIAL DANDUDARI	Industrial	1.934	1.834	1.934	5.205
3191	Vijayawada	ONGOLE	ADDANKI	MARTUR	EDDANAPUDI	303621440103	11KV MUNNAIANGIVARIPALEM	Mixed	2.352	2.153	2.352	8.441
3192	Vijayawada	ONGOLE	ADDANKI	MARTUR	EDDANAPUDI	303621440104	11KV GANAVARAM_DANDUDARI	Mixed	0.555	0.454	0.555	18.054
3193	Vijayawada	CRDA	AMARAVATHI	GUNTUR RURAL 2	AMARAVATHI	309131140101	11KV Amaravath town	Mixed	10.146	9.859	10.146	2.823
3194	Vijayawada	CRDA	AMARAVATHI	GUNTUR RURAL 2	AMARAVATHI	309131140102	11KV Jupudi	Mixed	2.099	1.892	2.099	9.868
3195	Vijayawada	CRDA	AMARAVATHI	GUNTUR RURAL 2	AMARAVATHI	309131140103	11KV Ravela	Mixed	3.639	3.152	3.639	13.399
3196	Vijayawada	CRDA	AMARAVATHI	GUNTUR RURAL 2	AMARAVATHI	309131140104	11KV Pedakurapadu LI SCH (BUNCHE	Mixed	4.511	4.020	4.511	10.882

SI No.	Zone	Received at Circle (In MU)	Received at Division (In MU)	Received at Sub-division (In MU)	Name of the Station	Feeder Code/ID	Feeder Name	Type of Feeder (Urban/Mixed/ Industrial/Agri cultural/Rural)	Received at Feeder (Final in MU)	Feeder Consumption (In MU)	Final Net Export at Feeder Level (In MU)	T&D losses
3197	Vijayawada	CRDA	AMARAVATHI	GUNTUR RURAL 2	AMARAVATHI	309131140105	11KV EXPRESS FEEDER	Rural	1.050	0.799	1.050	23.941
3198	Vijayawada	CRDA	AMARAVATHI	GUNTUR RURAL 2	AMARAVATHI	309131140106	11KV Dharanikota	Rural	5.363	4.736	5.363	11.698
3199	Vijayawada	CRDA	AMARAVATHI	GUNTUR RURAL 2	AMARAVATHI	309131140201	11KV Malladi	Mixed	1.666	0.895	1.666	46.265
3200	Vijayawada	CRDA	AMARAVATHI	GUNTUR RURAL 2	AMARAVATHI	309131140202	11KV Pondugala	Mixed	3.789	3.298	3.789	12.950
3201	Vijayawada	CRDA	AMARAVATHI	GUNTUR RURAL 2	AMARAVATHI	309131140203	11KV L I Scheme	Rural	1.413	1.324	1.413	6.273
3202	Vijayawada	CRDA	AMARAVATHI	GUNTUR RURAL 2	AMARAVATHI	309131140204	11KV ATTULURU	Mixed	1.170	0.983	1.170	15.951
3203	Vijayawada	CRDA	AMARAVATHI	GUNTUR RURAL 2	AMARAVATHI	309131140301	11KV UNGUTURU LEMALLE (BUNCH	Rural	1.471	1.231	1.471	16.274
3204	Vijayawada	CRDA	AMARAVATHI	GUNTUR RURAL 2	AMARAVATHI	309131140302	11KV LI SCHEME MANDIPUDI(BUNCH	Rural	5.812	5.484	5.812	5.636
3205	Vijayawada	CRDA	AMARAVATHI	GUNTUR RURAL 2	TADIKONDA	309131240101	11KV Tadikonda	Mixed	11.368	10.476	11.368	7.847
3206	Vijayawada	CRDA	AMARAVATHI	GUNTUR RURAL 2	TADIKONDA	309131240102	11KV Ponekallu	Rural	9.753	8.755	9.753	10.226
3207	Vijayawada	CRDA	AMARAVATHI	GUNTUR RURAL 2	TADIKONDA	309131240103	11KV Nidumukalla	Rural	4.638	4.223	4.638	8.950
3208	Vijayawada	CRDA	AMARAVATHI	GUNTUR RURAL 2	TADIKONDA	309131240201	11KV Mothadaka AGL	Agriculture	1.340	1.245	1.340	7.058
3209	Vijayawada	CRDA	AMARAVATHI	GUNTUR RURAL 2	TADIKONDA	309131240202	11KV MOTHADAKA	Rural	4.871	4.435	4.871	8.933
3210	Vijayawada	CRDA	AMARAVATHI	GUNTUR RURAL 2	TADIKONDA	309131240203	11KV MUKKAMALA	Rural	5.478	4.882	5.478	10.875
3211	Vijayawada	CRDA	AMARAVATHI	GUNTUR RURAL 2	TADIKONDA	309131240301	11KV KANTHERU VILLAGE	Rural	3.341	2.939	3.341	12.021
3212	Vijayawada	CRDA	AMARAVATHI	GUNTUR RURAL 2	TADIKONDA	309131240302	11KV KANTHERU AGL	Agriculture	0.215	0.199	0.215	7.091
3213	Vijayawada	CRDA	AMARAVATHI	GUNTUR RURAL 2	PEDAKURAPADU	309131340101	11KV Pedakurapadu	Mixed	6.422	5.960	6.422	7.197
3214	Vijayawada	CRDA	AMARAVATHI	GUNTUR RURAL 2	PEDAKURAPADU	309131340102	11KV Thalluru	Mixed	1.064	1.082	1.064	-1.647
3215	Vijayawada	CRDA	AMARAVATHI	GUNTUR RURAL 2	PEDAKURAPADU	309131340103	11KV Lagadapadu	Mixed	5.383	4.833	5.383	10.218
3216	Vijayawada	CRDA	AMARAVATHI	GUNTUR RURAL 2	PEDAKURAPADU	309131340104	11KV Lingampguntala	Mixed	5.358	4.768	5.358	11.009
3217	Vijayawada	CRDA	AMARAVATHI	GUNTUR RURAL 2	PEDAKURAPADU	309131340105	11KV LI Scheme	Rural	0.062	0.059	0.062	5.984
3218	Vijayawada	CRDA	AMARAVATHI	GUNTUR RURAL 2	PEDAKURAPADU	309131340201	11KV Kambhampadu	Mixed	3.404	3.029	3.404	11.020
3219	Vijayawada	CRDA	AMARAVATHI	GUNTUR RURAL 2	PEDAKURAPADU	309131340202	11KV Thalluru SS HQ	Rural	2.309	2.117	2.309	8.314
3220	Vijayawada	CRDA	AMARAVATHI	GUNTUR RURAL 2	PEDAKURAPADU	309131340203	11KV L I Scheme	Urban	0.116	0.110	0.116	5.839
3221	Vijayawada	CRDA	AMARAVATHI	GUNTUR RURAL 2	RAYAPUDI	309131440101	11KV Ananthavarm	Mixed	3.326	2.900	3.326	12.811
3222	Vijayawada	CRDA	AMARAVATHI	GUNTUR RURAL 2	RAYAPUDI	309131440102	11KV Vaddamanu	Mixed	0.131	0.123	0.131	6.465
3223	Vijayawada	CRDA	AMARAVATHI	GUNTUR RURAL 2	RAYAPUDI	309131440103	11KV LI Scheme	Rural	4.952	4.362	4.952	11.924
3224	Vijayawada	CRDA	AMARAVATHI	GUNTUR RURAL 2	RAYAPUDI	309131440201	11KV water works	Rural	5.012	4.601	5.012	8.207
3225	Vijayawada	CRDA	AMARAVATHI	GUNTUR RURAL 2	RAYAPUDI	309131440202	11KV Vykuntapuram	Mixed	1.588	1.453	1.588	8.511
3226	Vijayawada	CRDA	AMARAVATHI	GUNTUR RURAL 2	MANDADAM	309131440203	11KV Mandadam	Mixed	0.717	0.477	0.717	33.492
3227	Vijayawada	CRDA	AMARAVATHI	GUNTUR RURAL 2	RAYAPUDI	309131440204	11KV LIFT	Rural	1.094	1.015	1.094	7.230
3228	Vijayawada	CRDA	AMARAVATHI	GUNTUR RURAL 2	RAYAPUDI	309131440205	11KV Rayapudi Town	Mixed	4.826	4.354	4.826	9.777
3229	Vijayawada	CRDA	AMARAVATHI	GUNTUR RURAL 2	RAYAPUDI	309131440206	11KV THULLUR MHQ	Urban	2.236	2.142	2.236	4.199
3230	Vijayawada	CRDA	AMARAVATHI	GUNTUR RURAL 2	MANDADAM	309131440301	11KV Mandadam Town	Mixed	10.724	11.107	10.724	-3.568

SI No.	Zone	Received at Circle (In MU)	Received at Division (In MU)	Received at Sub-division (In MU)	Name of the Station	Feeder Code/ID	Feeder Name	Type of Feeder (Urban/Mixed/ Industrial/Agri cultural/Rural)	Received at Feeder (Final in MU)	Feeder Consumption (In MU)	Final Net Export at Feeder Level (In MU)	T&D losses
3231	Vijayawada	CRDA	AMARAVATHI	GUNTUR RURAL 2	MANDADAM	309131440302	11KV Venkatapalem	Mixed	0.670	0.573	0.670	14.460
3232	Vijayawada	CRDA	AMARAVATHI	GUNTUR RURAL 2	MANDADAM	309131440303	11KV Velagapudi	Urban	1.438	1.162	1.438	19.192
3233	Vijayawada	CRDA	AMARAVATHI	GUNTUR RURAL 2	MANDADAM	309131440304	11KV LIFT	Rural	0.242	0.281	0.242	-16.193
3234	Vijayawada	CRDA	AMARAVATHI	GUNTUR RURAL 2	MANDADAM	309131440305	11KV Sachivalayam	Mixed	2.578	2.199	2.578	14.684
3235	Vijayawada	CRDA	AMARAVATHI	MANGALAGIRI	MANGALAGIRI-RUR	309141140101	11KV P V PUDI	Rural	8.931	8.444	8.931	5.456
3236	Vijayawada	CRDA	AMARAVATHI	MANGALAGIRI	MANGALAGIRI-RUR	309141140102	11KV CH V PUDI	Mixed	0.691	0.652	0.691	5.582
3237	Vijayawada	CRDA	AMARAVATHI	MANGALAGIRI	MANGALAGIRI-D1	309141140103	11KV Bypass	Urban	11.884	11.059	11.884	6.946
3238	Vijayawada	CRDA	AMARAVATHI	MANGALAGIRI	MANGALAGIRI-D1	309141140104	11KV MGL TOWN	Urban	12.980	12.718	12.980	2.022
3239	Vijayawada	CRDA	AMARAVATHI	MANGALAGIRI	MANGALAGIRI-RUR	309141140105	11KV SAKSHI	Industrial	6.106	5.865	6.106	3.956
3240	Vijayawada	CRDA	AMARAVATHI	MANGALAGIRI	MANGALAGIRI-D1	309141140106	11KV Water works feeder	Urban	2.651	2.437	2.651	8.062
3241	Vijayawada	CRDA	AMARAVATHI	MANGALAGIRI	MANGALAGIRI-D1	309141140201	11KV TOWN - 1	Urban	10.937	10.351	10.937	5.359
3242	Vijayawada	CRDA	AMARAVATHI	MANGALAGIRI	MANGALAGIRI-D2	309141140202	11KV TOWN - 2	Urban	10.479	9.818	10.479	6.309
3243	Vijayawada	CRDA	AMARAVATHI	MANGALAGIRI	MANGALAGIRI-D1	309141140203	11KV TOWN-3	Urban	9.361	8.770	9.361	6.317
3244	Vijayawada	CRDA	AMARAVATHI	MANGALAGIRI	MANGALAGIRI-D1	309141140204	11KV TOWN-4	Urban	5.799	5.551	5.799	4.272
3245	Vijayawada	CRDA	AMARAVATHI	MANGALAGIRI	MANGALAGIRI-D1	309141140205	11KV CAMP	Urban	4.017	3.847	4.017	4.244
3246	Vijayawada	CRDA	AMARAVATHI	MANGALAGIRI	MANGALAGIRI-D1	309141140301	11KV INDIRANAGAR	Urban	2.847	2.743	2.847	3.665
3247	Vijayawada	CRDA	AMARAVATHI	MANGALAGIRI	MANGALAGIRI-RUR	309141140302	11 KV ATMAKURU	Urban	5.702	5.717	5.702	-0.261
3248	Vijayawada	CRDA	AMARAVATHI	MANGALAGIRI	MANGALAGIRI-RUR	309141140303	11 KV JAGUAR	Urban	5.615	5.524	5.615	1.626
3249	Vijayawada	CRDA	AMARAVATHI	MANGALAGIRI	MANGALAGIRI-D1	309141140304	11KV DGP OFFICE	Urban	3.538	3.425	3.538	3.189
3250	Vijayawada	CRDA	AMARAVATHI	MANGALAGIRI	MANGALAGIRI-D2	309141240101	11KV Industrial	Urban	7.771	7.295	7.771	6.127
3251	Vijayawada	CRDA	AMARAVATHI	MANGALAGIRI	MANGALAGIRI-D2	309141240102	11KV YARRABALEM	Mixed	11.211	10.303	11.211	8.100
3252	Vijayawada	CRDA	AMARAVATHI	MANGALAGIRI	MANGALAGIRI-D2	309141240103	11KV RURAL	Mixed	1.192	1.097	1.192	7.947
3253	Vijayawada	CRDA	AMARAVATHI	MANGALAGIRI	MANGALAGIRI-D2	309141240104	11KV LIFT IRRIGATION	Rural	0.384	0.356	0.384	7.236
3254	Vijayawada	CRDA	AMARAVATHI	MANGALAGIRI	MANGALAGIRI-D2	309141240105	11KV Navluru	Urban	10.984	9.991	10.984	9.036
3255	Vijayawada	CRDA	AMARAVATHI	MANGALAGIRI	MANGALAGIRI-D2	309141240201	11KV Auto Nagar	Urban	2.631	2.148	2.631	18.342
3256	Vijayawada	CRDA	AMARAVATHI	MANGALAGIRI	MANGALAGIRI-D2	309141240202	11KV IT Park	Urban	0.972	0.830	0.972	14.625
3257	Vijayawada	CRDA	AMARAVATHI	MANGALAGIRI	MANGALAGIRI-D2	309141240203	11KV RR Towers	Urban	3.407	3.108	3.407	8.755
3258	Vijayawada	CRDA	AMARAVATHI	MANGALAGIRI	MANGALAGIRI-D2	309141240204	11KV Town 5	Urban	0.168	0.157	0.168	6.469
3259	Vijayawada	CRDA	AMARAVATHI	MANGALAGIRI	MANGALAGIRI-D2	309141340101	11KV NIDAMARRU	Mixed	5.305	4.886	5.305	7.892
3260	Vijayawada	CRDA	AMARAVATHI	MANGALAGIRI	MANGALAGIRI-RUR	309141340102	11KV CHINAKAKANI	Mixed	6.341	6.138	6.341	3.195
3261	Vijayawada	CRDA	AMARAVATHI	MANGALAGIRI	MANGALAGIRI-RUR	309141340103	11KV CHINAKAKANI EXPRESS	Urban	5.635	5.420	5.635	3.806
3262	Vijayawada	CRDA	AMARAVATHI	MANGALAGIRI	MANGALAGIRI-RUR	309141340104	11KV KAZA	Rural	7.648	7.284	7.648	4.754
3263	Vijayawada	CRDA	AMARAVATHI	MANGALAGIRI	MANGALAGIRI-RUR	309141340201	11KV NUTAKKI	Mixed	6.783	6.522	6.783	3.852
3264	Vijayawada	CRDA	AMARAVATHI	MANGALAGIRI	MANGALAGIRI-RUR	309141340202	11KV NUTAKKI AGL	Mixed	1.614	1.508	1.614	6.548

SI No.	Zone	Received at Circle (In MU)	Received at Division (In MU)	Received at Sub-division (In MU)	Name of the Station	Feeder Code/ID	Feeder Name	Type of Feeder (Urban/Mixed/ Industrial/Agri cultural/Rural)	Received at Feeder (Final in MU)	Feeder Consumption (In MU)	Final Net Export at Feeder Level (In MU)	T&D losses
3265	Vijayawada	CRDA	AMARAVATHI	MANGALAGIRI	MANGALAGIRI-RUR	309141340203	11KV GODAVARRU	Mixed	1.118	1.060	1.118	5.211
3266	Vijayawada	CRDA	AMARAVATHI	MANGALAGIRI	MANGALAGIRI-RUR	309141340204	11KV R C PURAM	Mixed	0.781	0.746	0.781	4.490
3267	Vijayawada	CRDA	AMARAVATHI	MANGALAGIRI	MANGALAGIRI-RUR	309141340205	11KV CHIRRAVURU	Mixed	0.183	0.174	0.183	5.312
3268	Vijayawada	CRDA	AMARAVATHI	MANGALAGIRI	KUNCHANAPALLI	309141440101	11KV Kolanukonda	Urban	6.528	5.879	6.528	9.948
3269	Vijayawada	CRDA	AMARAVATHI	MANGALAGIRI	KUNCHANAPALLI	309141440102	11KV Kunchanapalli	Urban	12.045	11.328	12.045	5.954
3270	Vijayawada	CRDA	AMARAVATHI	MANGALAGIRI	KUNCHANAPALLI	309141440103	11KV PRATHURU	Mixed	2.413	2.281	2.413	5.478
3271	Vijayawada	CRDA	AMARAVATHI	MANGALAGIRI	KUNCHANAPALLI	309141440104	11KV VADDESWARAM	Mixed	1.762	1.689	1.762	4.134
3272	Vijayawada	CRDA	AMARAVATHI	MANGALAGIRI	KUNCHANAPALLI	309141440201	11KV Navodayacolony feeder	Urban	12.690	11.610	12.690	8.505
3273	Vijayawada	CRDA	AMARAVATHI	MANGALAGIRI	KUNCHANAPALLI	309141440202	11KV Christianpeta feeder	Urban	7.294	7.027	7.294	3.660
3274	Vijayawada	CRDA	AMARAVATHI	MANGALAGIRI	KUNCHANAPALLI	309141440203	11KV KOTHURU FEEDER	Urban	3.381	3.177	3.381	6.038
3275	Vijayawada	CRDA	AMARAVATHI	MANGALAGIRI	KUNCHANAPALLI	309141440204	11KV CM House	Urban	0.702	0.689	0.702	1.833
3276	Vijayawada	CRDA	AMARAVATHI	MANGALAGIRI	KUNCHANAPALLI	309141440205	11KV MAHANADU FEEDER	Urban	10.503	9.849	10.503	6.221
3277	Vijayawada	CRDA	AMARAVATHI	MANGALAGIRI	KUNCHANAPALLI	309141440206	11KV AR Pumping Scheme	Urban	3.376	3.213	3.376	4.839
3278	Vijayawada	CRDA	AMARAVATHI	MANGALAGIRI	KUNCHANAPALLI	309141440301	11KV MELLEMPUDI TOWN FEEDER	Mixed	1.882	1.808	1.882	3.915
3279	Vijayawada	CRDA	AMARAVATHI	MANGALAGIRI	KUNCHANAPALLI	309141440302	11KV MELLEMPUDI AGL FEEDER	Mixed	1.449	1.366	1.449	5.724
3280	Vijayawada	CRDA	AMARAVATHI	MANGALAGIRI	KUNCHANAPALLI	309141440303	11KV KLU Road feeder	Rural	5.961	5.434	5.961	8.833
3281	Vijayawada	CRDA	AMARAVATHI	MANGALAGIRI	KUNCHANAPALLI	309141440304	11KV Kothapalem	Urban	0.827	0.776	0.827	6.177
3282	Vijayawada	CRDA	AMARAVATHI	MANGALAGIRI	KRISHNANAGAR	309141540101	11KV UNDAVALLI	Urban	6.846	6.442	6.846	5.901
3283	Vijayawada	CRDA	AMARAVATHI	MANGALAGIRI	KRISHNANAGAR	309141540102	11KV KRISHNA NAGAR	Urban	5.799	5.532	5.799	4.591
3284	Vijayawada	CRDA	AMARAVATHI	MANGALAGIRI	KRISHNANAGAR	309141540103	11KV SITHANAGARAM	Urban	7.463	7.041	7.463	5.646
3285	Vijayawada	CRDA	AMARAVATHI	MANGALAGIRI	KRISHNANAGAR	309141540104	11KV DOLAS NAGAR	Urban	5.476	5.259	5.476	3.963
3286	Vijayawada	CRDA	AMARAVATHI	MANGALAGIRI	KRISHNANAGAR	309141540201	11KV BH PURAM	Urban	3.313	3.104	3.313	6.301
3287	Vijayawada	CRDA	AMARAVATHI	MANGALAGIRI	KRISHNANAGAR	309141540202	11KV RURAL	Agriculture	0.002	0.001	0.002	64.000
3288	Vijayawada	CRDA	AMARAVATHI	MANGALAGIRI	KUNCHANAPALLI	309141540203	11KV TADEPALLI -3	Mixed	6.910	6.738	6.910	2.482
3289	Vijayawada	CRDA	AMARAVATHI	MANGALAGIRI	KUNCHANAPALLI	309141540204	11KV ROYAL FIRM	Urban	0.079	0.074	0.079	6.312
3290	Vijayawada	CRDA	AMARAVATHI	MANGALAGIRI	KRISHNANAGAR	309141540301	11KV Prakasam barrage	Urban	9.481	9.089	9.481	4.130
3291	Vijayawada	CRDA	AMARAVATHI	MANGALAGIRI	KRISHNANAGAR	309141540302	11KV CM feeder	Rural	0.298	0.291	0.298	2.517
3292	Vijayawada	CRDA	AMARAVATHI	MANGALAGIRI	KRISHNANAGAR	309141540303	11KV MSR feeder	Rural	4.721	4.834	4.721	-2.395
3293	Vijayawada	CRDA	AMARAVATHI	MANGALAGIRI	KRISHNANAGAR	309141540304	11KV PENUMAKA	Rural	10.241	9.719	10.241	5.101
3294	Vijayawada	CRDA	GUNTUR-TOW	CHILAKALURI PET	RURALS CH.PET	309231140101	11KV Murikipudi	Mixed	2.264	2.188	2.264	3.370
3295	Vijayawada	CRDA	GUNTUR-TOW	CHILAKALURI PET	RURALS CH.PET	309231140102	11KV Boppudi	Mixed	3.027	2.845	3.027	6.017
3296	Vijayawada	CRDA	GUNTUR-TOW	CHILAKALURI PET	RURALS CH.PET	309231140103	11KV Pasumarru Indl	Rural	1.104	0.971	1.104	12.086
3297	Vijayawada	CRDA	GUNTUR-TOW	CHILAKALURI PET	RURALS CH.PET	309231140104	11KV Highway Industrial	Rural	9.918	10.056	9.918	-1.395
3298	Vijayawada	CRDA	GUNTUR-TOW	CHILAKALURI PET	RURALS CH.PET	309231140201	11KV Maddirala	Urban	0.069	0.063	0.069	9.007

SI No.	Zone	Received at Circle (In MU)	Received at Division (In MU)	Received at Sub-division (In MU)	Name of the Station	Feeder Code/ID	Feeder Name	Type of Feeder (Urban/Mixed/ Industrial/Agri cultural/Rural)	Received at Feeder (Final in MU)	Feeder Consumption (In MU)	Final Net Export at Feeder Level (In MU)	T&D losses
3299	Vijayawada	CRDA	GUNTUR-TOW	CHILAKALURI PET	RURALS CH.PET	309231140202	11KV Lift Feeder	Rural	0.936	0.931	0.936	0.445
3300	Vijayawada	CRDA	GUNTUR-TOW	CHILAKALURI PET	RURALS CH.PET	309231140203	11KV Gopalamvaripalem	Urban	3.734	3.439	3.734	7.906
3301	Vijayawada	CRDA	GUNTUR-TOW	CHILAKALURI PET	RURALS CH.PET	309231140204	11KV POTHAVARAM	Urban	1.445	1.432	1.445	0.915
3302	Vijayawada	CRDA	GUNTUR-TOW	CHILAKALURI PET	RURALS CH.PET	309231140205	11KV VijayaLakshmi	Industrial	0.495	0.454	0.495	8.331
3303	Vijayawada	CRDA	GUNTUR-TOW	CHILAKALURI PET	RURALS CH.PET	309231140206	11KV Navodaya	Urban	13.094	12.768	13.094	2.490
3304	Vijayawada	CRDA	GUNTUR-TOW	CHILAKALURI PET	RURALS CH.PET	309231140301	11KV Pasumarru	Mixed	4.970	4.738	4.970	4.666
3305	Vijayawada	CRDA	GUNTUR-TOW	CHILAKALURI PET	RURALS CH.PET	309231140302	11KV Gottipadu	Urban	3.716	3.522	3.716	5.209
3306	Vijayawada	CRDA	GUNTUR-TOW	CHILAKALURI PET	RURALS CH.PET	309231140303	11KV Yeddapanudi	Urban	0.051	0.001	0.051	97.662
3307	Vijayawada	CRDA	GUNTUR-TOW	CHILAKALURI PET	RURALS CH.PET	309231140304	11KV Annambotlavaripalem	Urban	0.182	0.169	0.182	7.241
3308	Vijayawada	CRDA	GUNTUR-TOW	CHILAKALURI PET	RURALS CH.PET	309231140401	11KV Tatapudi	Mixed	0.056	0.052	0.056	7.855
3309	Vijayawada	CRDA	GUNTUR-TOW	CHILAKALURI PET	RURALS CH.PET	309231140402	11KV Industrial	Industrial	0.060	0.050	0.060	15.470
3310	Vijayawada	CRDA	GUNTUR-TOW	CHILAKALURI PET	RURALS CH.PET	309231140403	11KV Agricultural	Mixed	0.512	0.484	0.512	5.385
3311	Vijayawada	CRDA	GUNTUR-TOW	CHILAKALURI PET	RURALS CH.PET	309231140404	11KV Murikipudi	Urban	0.490	0.475	0.490	3.137
3312	Vijayawada	CRDA	GUNTUR-TOW	CHILAKALURI PET	TOWN-I CH.PET	309231240101	11KV Chilakaluripet A2	Urban	4.287	4.169	4.287	2.762
3313	Vijayawada	CRDA	GUNTUR-TOW	CHILAKALURI PET	TOWN-II CH.PET	309231240102	11KV Chilakaluripet B	Urban	3.431	3.279	3.431	4.426
3314	Vijayawada	CRDA	GUNTUR-TOW	CHILAKALURI PET	TOWN-II CH.PET	309231240103	11KV Chilakaluripet C	Urban	2.023	1.882	2.023	7.000
3315	Vijayawada	CRDA	GUNTUR-TOW	CHILAKALURI PET	TOWN-I CH.PET	309231240104	11KV Highway	Urban	4.115	3.968	4.115	3.571
3316	Vijayawada	CRDA	GUNTUR-TOW	CHILAKALURI PET	TOWN-I CH.PET	309231240105	11 Chilakaluripet A1	Urban	6.669	6.477	6.669	2.884
3317	Vijayawada	CRDA	GUNTUR-TOW	CHILAKALURI PET	TOWN-II CH.PET	309231240201	11KV C R Colony	Urban	3.671	3.544	3.671	3.461
3318	Vijayawada	CRDA	GUNTUR-TOW	CHILAKALURI PET	TOWN-I CH.PET	309231240202	11KV Maddinagar	Urban	8.290	7.933	8.290	4.301
3319	Vijayawada	CRDA	GUNTUR-TOW	CHILAKALURI PET	TOWN-I CH.PET	309231240203	11KV Police Station	Urban	7.882	7.567	7.882	4.005
3320	Vijayawada	CRDA	GUNTUR-TOW	CHILAKALURI PET	RURALS CH.PET	309231240204	11KV Rural Industrial	Urban	4.002	3.807	4.002	4.887
3321	Vijayawada	CRDA	GUNTUR-TOW	CHILAKALURI PET	TOWN-I CH.PET	309231240301	11KV SUBBAIAH THOTA FEDER	Urban	3.900	3.838	3.900	1.590
3322	Vijayawada	CRDA	GUNTUR-TOW	CHILAKALURI PET	TOWN-I CH.PET	309231240302	11KV KALA MANDIR FEEDER	Urban	3.705	3.620	3.705	2.297
3323	Vijayawada	CRDA	GUNTUR-TOW	CHILAKALURI PET	TOWN-I CH.PET	309231240303	11KV MARKET FEEDER	Urban	1.852	1.807	1.852	2.449
3324	Vijayawada	CRDA	GUNTUR-TOW	CHILAKALURI PET	TOWN-I CH.PET	309231240304	11KV VIJAYA BANK FEEDER	Urban	1.522	1.449	1.522	4.764
3325	Vijayawada	CRDA	GUNTUR-TOW	CHILAKALURI PET	TOWN-II CH.PET	309231240305	11KV SUBHANI NAGAR FEEDER	Urban	4.157	3.966	4.157	4.597
3326	Vijayawada	CRDA	GUNTUR-TOW	CHILAKALURI PET	TOWN-II CH.PET	309231240306	11KV BONDALAPALEM FEEDER	Urban	4.787	4.553	4.787	4.899
3327	Vijayawada	CRDA	GUNTUR-TOW	CHILAKALURI PET	TOWN-I CH.PET	309231240401	11KV Rehamath Nagar	Urban	0.000	0.000	0.000	#DIV/0!
3328	Vijayawada	CRDA	GUNTUR-TOW	CHILAKALURI PET	TOWN-I CH.PET	309231240402	11KV Govt Hospital	Urban	0.000	0.000	0.000	#DIV/0!
3329	Vijayawada	CRDA	GUNTUR-TOW	CHILAKALURI PET	TOWN-I CH.PET	309231240403	11KV Jagupalem	Urban	0.000	0.000	0.000	#DIV/0!
3330	Vijayawada	CRDA	GUNTUR-TOW	CHILAKALURI PET	TOWN-I CH.PET	309231240404	11KV Sreenivasa Colony	Urban	0.000	0.000	0.000	#DIV/0!
3331	Vijayawada	CRDA	GUNTUR-TOW	CHILAKALURI PET	TOWN-II CH.PET	309231340101	11KV KB road	Urban	3.463	3.312	3.463	4.357
3332	Vijayawada	CRDA	GUNTUR-TOW	CHILAKALURI PET	TOWN-II CH.PET	309231340102	11KV Purushoththapatnam	Urban	3.162	2.995	3.162	5.278

SI No.	Zone	Received at Circle (In MU)	Received at Division (In MU)	Received at Sub-division (In MU)	Name of the Station	Feeder Code/ID	Feeder Name	Type of Feeder (Urban/Mixed/ Industrial/Agri cultural/Rural)	Received at Feeder (Final in MU)	Feeder Consumption (In MU)	Final Net Export at Feeder Level (In MU)	T&D losses
3333	Vijayawada	CRDA	GUNTUR-TOW	CHILAKALURI PET	TOWN-II CH.PET	309231340103	11KV Pandaripuram	Urban	3.585	3.400	3.585	5.152
3334	Vijayawada	CRDA	GUNTUR-TOW	CHILAKALURI PET	TOWN-II CH.PET	309231340201	11KV Polireddy Palem	Mixed	1.734	1.623	1.734	6.423
3335	Vijayawada	CRDA	GUNTUR-TOW	CHILAKALURI PET	RURALS CH.PET	309231340202	11KV Polireddy Palem Indl	Industrial	3.188	3.060	3.188	3.999
3336	Vijayawada	CRDA	GUNTUR-TOW	CHILAKALURI PET	RURALS CH.PET	309231340203	11KV Kavuru	Urban	3.279	3.118	3.279	4.928
3337	Vijayawada	CRDA	GUNTUR-TOW	CHILAKALURI PET	RURALS CH.PET	309231340204	11KV Gangannapalem LI Scheme(Bur	Mixed	4.539	4.351	4.539	4.151
3338	Vijayawada	CRDA	GUNTUR-TOW	CHILAKALURI PET	TOWN-II CH.PET	309231340301	11KV Singu Nagar	Urban	1.240	1.169	1.240	5.720
3339	Vijayawada	CRDA	GUNTUR-TOW	CHILAKALURI PET	TOWN-II CH.PET	309231340302	11KV Bank Colony	Urban	1.381	1.312	1.381	5.002
3340	Vijayawada	CRDA	GUNTUR-TOW	CHILAKALURI PET	TOWN-II CH.PET	309231340303	11KV Sugali Colony	Urban	3.835	3.676	3.835	4.158
3341	Vijayawada	CRDA	GUNTUR-TOW	CHILAKALURI PET	TOWN-II CH.PET	309231340304	11KV Krishna Nagar	Urban	2.155	2.024	2.155	6.062
3342	Vijayawada	CRDA	GUNTUR-TOW	CHILAKALURI PET	TOWN-II CH.PET	309231340305	11KV NTR Colony	Urban	3.192	3.044	3.192	4.628
3343	Vijayawada	CRDA	GUNTUR-TOW	CHILAKALURI PET	TOWN-II CH.PET	309231340306	11KV ITC Colony	Urban	1.339	1.295	1.339	3.249
3344	Vijayawada	CRDA	GUNTUR-TOW	CHILAKALURI PET	TOWN-II CH.PET	309231340401	11KV TIDCO-1	Urban	0.000	0.000	0.000	#DIV/0!
3345	Vijayawada	CRDA	GUNTUR-TOW	CHILAKALURI PET	TOWN-II CH.PET	309231340402	11KV TIDCO-2	Urban	0.000	0.000	0.000	100.000
3346	Vijayawada	CRDA	GUNTUR-TOW	CHILAKALURI PET	TOWN-II CH.PET	309231340403	11KV TIDCO-3	Urban	0.000	0.000	0.000	#DIV/0!
3347	Vijayawada	CRDA	GUNTUR-TOW	CHILAKALURI PET	TOWN-II CH.PET	309231340404	11KV TIDCO-4	Urban	0.000	0.000	0.000	#DIV/0!
3348	Vijayawada	CRDA	GUNTUR-TOW	CHILAKALURI PET	TOWN-II CH.PET	309231340405	11KV Cheruvu	Urban	0.007	0.006	0.007	4.605
3349	Vijayawada	CRDA	GUNTUR-TOW	CHILAKALURI PET	TOWN-II CH.PET	309231340406	11KV Gangamatalli	Urban	0.013	0.012	0.013	12.196
3350	Vijayawada	CRDA	GUNTUR-TOW	CHILAKALURI PET	EDLAPADU	309231440101	11KV Edlapadu MHQ	Mixed	6.353	5.975	6.353	5.954
3351	Vijayawada	CRDA	GUNTUR-TOW	CHILAKALURI PET	EDLAPADU	309231440102	11KV Lift Feeder	Rural	0.343	0.336	0.343	2.241
3352	Vijayawada	CRDA	GUNTUR-TOW	CHILAKALURI PET	EDLAPADU	309231440103	11KV Rural (Nadendla)	Urban	3.041	2.836	3.041	6.750
3353	Vijayawada	CRDA	GUNTUR-TOW	CHILAKALURI PET	EDLAPADU	309231440104	11KV Karuchola	Urban	1.132	1.040	1.132	8.147
3354	Vijayawada	CRDA	GUNTUR-TOW	CHILAKALURI PET	EDLAPADU	309231440105	11KV Industrial Feeder	Rural	2.042	1.920	2.042	5.971
3355	Vijayawada	CRDA	GUNTUR-TOW	CHILAKALURI PET	EDLAPADU	309231440201	11KV Boyapalem Rural	Rural	3.380	3.100	3.380	8.270
3356	Vijayawada	CRDA	GUNTUR-TOW	CHILAKALURI PET	EDLAPADU	309231440202	11KV Boyapalem Indl	Urban	2.744	2.585	2.744	5.821
3357	Vijayawada	CRDA	GUNTUR-TOW	CHILAKALURI PET	EDLAPADU	309231440203	11KV Pepsi	Industrial	0.331	0.316	0.331	4.517
3358	Vijayawada	CRDA	GUNTUR-TOW	CHILAKALURI PET	EDLAPADU	309231440301	11KV Kondaveedu	Mixed	1.428	1.294	1.428	9.375
3359	Vijayawada	CRDA	GUNTUR-TOW	CHILAKALURI PET	EDLAPADU	309231440302	11KV Puttakotakothapalem	Mixed	2.094	1.924	2.094	8.115
3360	Vijayawada	CRDA	GUNTUR-TOW	CHILAKALURI PET	EDLAPADU	309231440303	11KV Changiskhanpet	Mixed	4.642	4.159	4.642	10.415
3361	Vijayawada	CRDA	GUNTUR-TOW	CHILAKALURI PET	EDLAPADU	309231440401	11KV Vankayalapadu	Urban	6.551	6.423	6.551	1.947
3362	Vijayawada	CRDA	GUNTUR-TOW	CHILAKALURI PET	EDLAPADU	309231440402	11KV Feeder Ring 1B	Rural	0.760	0.736	0.760	3.158
3363	Vijayawada	CRDA	GUNTUR-TOW	CHILAKALURI PET	EDLAPADU	309231440403	11KV RING 2A	Rural	0.864	0.516	0.864	40.280
3364	Vijayawada	CRDA	GUNTUR-TOW	CHILAKALURI PET	EDLAPADU	309231440501	11KV Thimmapuram	Urban	3.095	2.977	3.095	3.815
3365	Vijayawada	CRDA	GUNTUR-TOW	CHILAKALURI PET	EDLAPADU	309231440502	11KV Thimmapuram Lift	Rural	0.147	0.136	0.147	7.400
3366	Vijayawada	CRDA	GUNTUR-TOW	CHILAKALURI PET	GANAPAVARAM	309231540101	11KV Nadendla Town	Mixed	5.105	4.727	5.105	7.405

SI No.	Zone	Received at Circle (In MU)	Received at Division (In MU)	Received at Sub-division (In MU)	Name of the Station	Feeder Code/ID	Feeder Name	Type of Feeder (Urban/Mixed/ Industrial/Agricultural/Rural)	Received at Feeder (Final in MU)	Feeder Consumption (In MU)	Final Net Export at Feeder Level (In MU)	T&D losses
3367	Vijayawada	CRDA	GUNTUR-TOW	CHILAKALURI PET	GANAPAVARAM	309231540102	11KV Tubadu	Mixed	5.308	4.562	5.308	14.066
3368	Vijayawada	CRDA	GUNTUR-TOW	CHILAKALURI PET	GANAPAVARAM	309231540103	11KV Lift Feeder	Rural	0.283	0.265	0.283	6.319
3369	Vijayawada	CRDA	GUNTUR-TOW	CHILAKALURI PET	GANAPAVARAM	309231540201	11KV Ganapavaram A	Urban	1.354	1.194	1.354	11.836
3370	Vijayawada	CRDA	GUNTUR-TOW	CHILAKALURI PET	GANAPAVARAM	309231540202	11KV Ganapavaram B	Rural	4.779	4.319	4.779	9.617
3371	Vijayawada	CRDA	GUNTUR-TOW	CHILAKALURI PET	GANAPAVARAM	309231540203	11KV Ganapavaram C	Rural	1.419	1.250	1.419	11.930
3372	Vijayawada	CRDA	GUNTUR-TOW	CHILAKALURI PET	GANAPAVARAM	309231540204	11KV HT	Urban	5.287	4.652	5.287	12.002
3373	Vijayawada	CRDA	GUNTUR-TOW	CHILAKALURI PET	RURALS CH.PET	309231540205	11KV Veluru	Urban	2.690	2.533	2.690	5.828
3374	Vijayawada	CRDA	GUNTUR-TOW	CHILAKALURI PET	GANAPAVARAM	309231540206	11KV Rural (Kavuru)	Mixed	0.005	0.004	0.005	11.366
3375	Vijayawada	CRDA	GUNTUR-TOW	CHILAKALURI PET	GANAPAVARAM	309231540207	11KV Lift Feeder	Rural	0.126	0.111	0.126	11.848
3376	Vijayawada	CRDA	GUNTUR-TOW	CHILAKALURI PET	GANAPAVARAM	309231540301	11KV Satuluru	Mixed	9.154	7.899	9.154	13.712
3377	Vijayawada	CRDA	GUNTUR-TOW	CHILAKALURI PET	GANAPAVARAM	309231540302	11KV Gorijavolu	Urban	4.541	4.107	4.541	9.555
3378	Vijayawada	CRDA	GUNTUR-TOW	CHILAKALURI PET	GANAPAVARAM	309231540303	11KV DAIRY FEEDER	Industrial	0.016	0.013	0.016	17.500
3379	Vijayawada	CRDA	GUNTUR-TOW	CHILAKALURI PET	GANAPAVARAM	309231540401	11KV Erlapadu	Mixed	2.413	2.108	2.413	12.623
3380	Vijayawada	CRDA	GUNTUR-TOW	CHILAKALURI PET	GANAPAVARAM	309231540402	11KV Industrial Feeder	Rural	2.880	2.539	2.880	11.848
3381	Vijayawada	CRDA	GUNTUR-TOW	CHILAKALURI PET	GANAPAVARAM	309231540403	11KV Kanaparru	Rural	2.876	2.580	2.876	10.266
3382	Vijayawada	CRDA	GUNTUR-TOW	GUNTUR RURAL 1	PRATHIPADU	309241140101	11KV Prathipadu M H Q	Mixed	7.927	7.309	7.927	7.788
3383	Vijayawada	CRDA	GUNTUR-TOW	GUNTUR RURAL 1	PRATHIPADU	309241140102	11KV Prathipadu Rural	Rural	4.109	3.522	4.109	14.272
3384	Vijayawada	CRDA	GUNTUR-TOW	GUNTUR RURAL 1	PRATHIPADU	309241140103	11KV GOTTIPADU FEEDER	Urban	3.954	3.402	3.954	13.965
3385	Vijayawada	CRDA	GUNTUR-TOW	GUNTUR RURAL 1	PRATHIPADU	309241140104	11KV Kornepadu	Rural	7.272	6.777	7.272	6.816
3386	Vijayawada	CRDA	GUNTUR-TOW	GUNTUR RURAL 1	PRATHIPADU	309241140201	11KV Edulapalem Rural	Rural	6.079	5.417	6.079	10.903
3387	Vijayawada	CRDA	GUNTUR-TOW	GUNTUR RURAL 1	PRATHIPADU	309241140202	11KV Industrial	Rural	4.371	3.887	4.371	11.085
3388	Vijayawada	CRDA	GUNTUR-TOW	GUNTUR RURAL 1	PRATHIPADU	309241140203	11KV KMC	Rural	1.675	1.583	1.675	5.531
3389	Vijayawada	CRDA	GUNTUR-TOW	GUNTUR RURAL 1	PRATHIPADU	309241140204	11KV Edulalpalem AGL	Mixed	0.121	0.107	0.121	11.497
3390	Vijayawada	CRDA	GUNTUR-TOW	GUNTUR RURAL 1	PHIRANGIPURAM	309241240101	11KV Ameenabad	Mixed	4.943	4.284	4.943	13.327
3391	Vijayawada	CRDA	GUNTUR-TOW	GUNTUR RURAL 1	DOKIPARRU	309241240102	11KV Perecherla D-1	Urban	4.300	4.150	4.300	3.485
3392	Vijayawada	CRDA	GUNTUR-TOW	GUNTUR RURAL 1	DOKIPARRU	309241240103	11KV Perecherla D-2	Rural	5.945	5.414	5.945	8.944
3393	Vijayawada	CRDA	GUNTUR-TOW	GUNTUR RURAL 1	DOKIPARRU	309241240104	11KV Kallam	Rural	4.250	3.783	4.250	10.981
3394	Vijayawada	CRDA	GUNTUR-TOW	GUNTUR RURAL 1	PHIRANGIPURAM	309241240105	11KV TULASI	Industrial	1.965	1.873	1.965	4.653
3395	Vijayawada	CRDA	GUNTUR-TOW	GUNTUR RURAL 1	DOKIPARRU	309241240106	11KV Dokiparru	Mixed	0.836	0.728	0.836	12.973
3396	Vijayawada	CRDA	GUNTUR-TOW	GUNTUR RURAL 1	DOKIPARRU	309241240201	11KV Medikonduru	Mixed	6.710	6.441	6.710	4.000
3397	Vijayawada	CRDA	GUNTUR-TOW	GUNTUR RURAL 1	DOKIPARRU	309241240202	11KV Korrpadu	Rural	3.695	3.151	3.695	14.717
3398	Vijayawada	CRDA	GUNTUR-TOW	GUNTUR RURAL 1	DOKIPARRU	309241240203	11KV Siripuram	Rural	9.268	8.374	9.268	9.646
3399	Vijayawada	CRDA	GUNTUR-TOW	GUNTUR RURAL 1	DOKIPARRU	309241240301	11KV KAILASGIRI	Urban	4.148	3.762	4.148	9.294
3400	Vijayawada	CRDA	GUNTUR-TOW	GUNTUR RURAL 1	DOKIPARRU	309241240302	11KV PERECHERLA TELLA QUARY(BU	Mixed	18.162	17.215	18.162	5.215

SI No.	Zone	Received at Circle (In MU)	Received at Division (In MU)	Received at Sub-division (In MU)	Name of the Station	Feeder Code/ID	Feeder Name	Type of Feeder (Urban/Mixed/ Industrial/Agri cultural/Rural)	Received at Feeder (Final in MU)	Feeder Consumption (In MU)	Final Net Export at Feeder Level (In MU)	T&D losses
3401	Vijayawada	CRDA	GUNTUR-TOW	GUNTUR RURAL 1	VATTICHERUKURU	309241340101	11KV Pulladigunta	Mixed	9.487	8.772	9.487	7.543
3402	Vijayawada	CRDA	GUNTUR-TOW	GUNTUR RURAL 1	VATTICHERUKURU	309241340102	11KV Pulladigunta Indl	Rural	6.150	5.930	6.150	3.577
3403	Vijayawada	CRDA	GUNTUR-TOW	GUNTUR RURAL 1	VATTICHERUKURU	309241340103	11KV Srinivasa Agros	Industrial	1.481	1.448	1.481	2.179
3404	Vijayawada	CRDA	GUNTUR-TOW	GUNTUR RURAL 1	VATTICHERUKURU	309241340104	11KV Chinthapallipadu	Urban	3.314	3.008	3.314	9.237
3405	Vijayawada	CRDA	GUNTUR-TOW	GUNTUR RURAL 1	VATTICHERUKURU	309241340201	11KV Vatticherukuru	Mixed	1.650	1.594	1.650	3.399
3406	Vijayawada	CRDA	GUNTUR-TOW	GUNTUR RURAL 1	VATTICHERUKURU	309241340202	11KV Mutluru	Rural	5.850	4.976	5.850	14.939
3407	Vijayawada	CRDA	GUNTUR-TOW	GUNTUR RURAL 1	VATTICHERUKURU	309241340203	11KV SOWPADU KATRAPADU(BUNCH	Rural	8.690	7.399	8.690	14.857
3408	Vijayawada	CRDA	GUNTUR-TOW	GUNTUR RURAL 1	PHIRANGIPURAM	309241440101	11KV Phirangipuram	Mixed	12.239	10.972	12.239	10.345
3409	Vijayawada	CRDA	GUNTUR-TOW	GUNTUR RURAL 1	PHIRANGIPURAM	309241440102	11KV Nudurupadu	Mixed	1.652	1.490	1.652	9.837
3410	Vijayawada	CRDA	GUNTUR-TOW	GUNTUR RURAL 1	PHIRANGIPURAM	309241440103	11KV Takkellapadu	Mixed	4.142	3.502	4.142	15.460
3411	Vijayawada	CRDA	GUNTUR-TOW	GUNTUR RURAL 1	PHIRANGIPURAM	309241440201	11KV Y G PADU	Mixed	5.962	5.105	5.962	14.365
3412	Vijayawada	CRDA	GUNTUR-TOW	GUNTUR RURAL 1	PHIRANGIPURAM	309241440202	11KV NUDURUPADU MERIKAPUDI(BI	Mixed	1.520	1.310	1.520	13.797